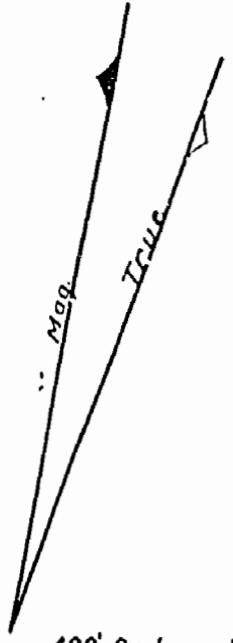


THE INFORMATION THAT APPEARS ON THIS MAP HAS BEEN COMPILED FROM VARIOUS SOURCES, AND ACCURACY IS NOT GUARANTEED. THOSE WISHING TO STAKE MINING CLAIMS SHOULD CONSULT WITH THE MINING RECORDER, MINISTRY OF NORTHERN DEVELOPMENT AND MINES, FOR ADDITIONAL INFORMATION ON THE STATUS OF THE LANDS SHOWN HEREON.



FRASER

M. 93

ONTARIO
MINISTRY OF NATURAL RESOURCES
SURVEYS AND MAPPING BRANCH

SOUTHERN ONTARIO

Scale 40 Chains - 1 Inch

LEGEND

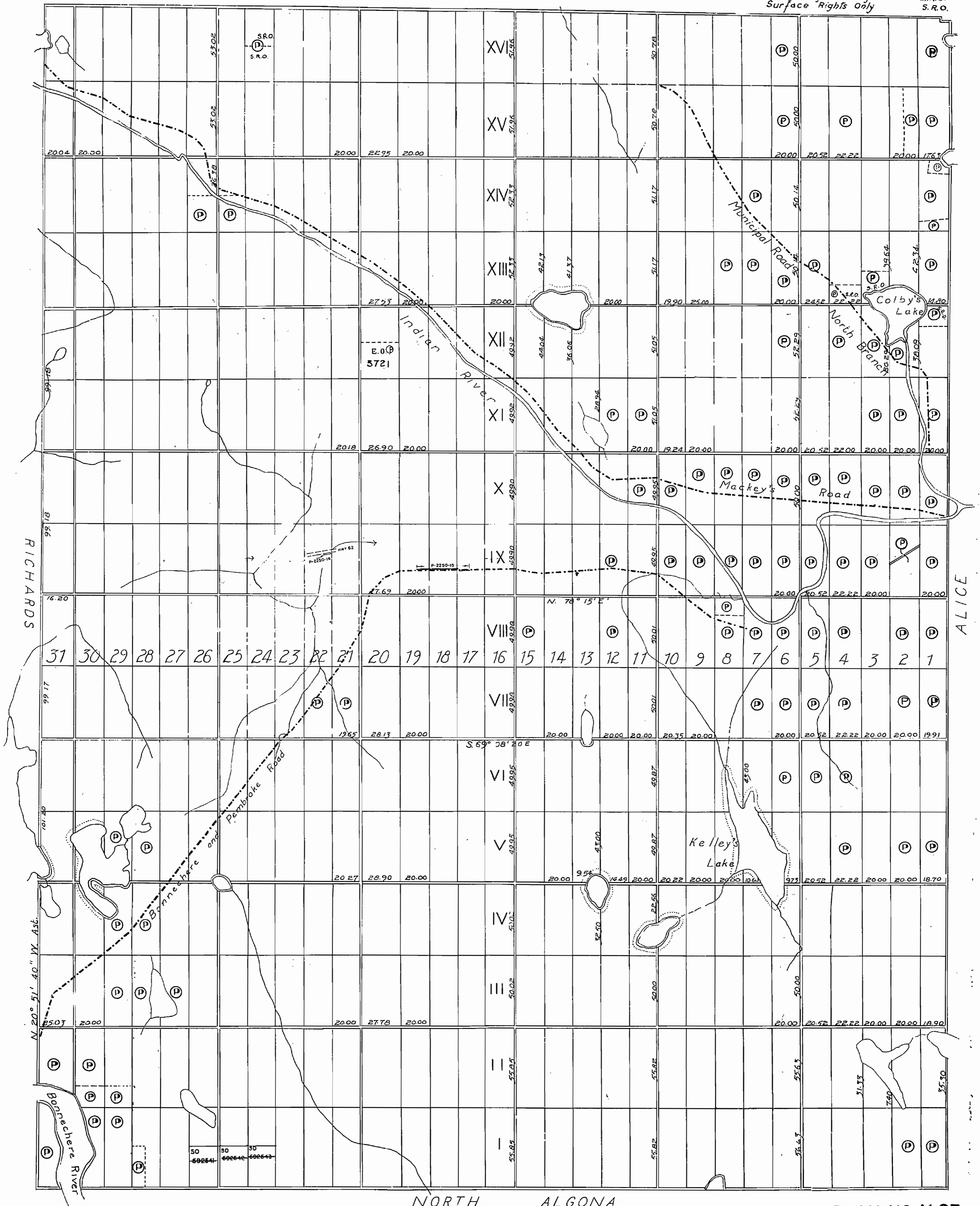
DATE OF ISSUE
JUN - 1 1934
SOUTHERN ONTARIO
MINING DIVISION

Cancelled
Patented Land
Crown Land Sale
Leases
Located Land
License of Occupation
Mining Rights Only
Surface Rights Only

C.
C.S.
L.
Loc.
L.O.
M.R.O.
S.R.O.

400' Surface rights reservation around all lakes & rivers.

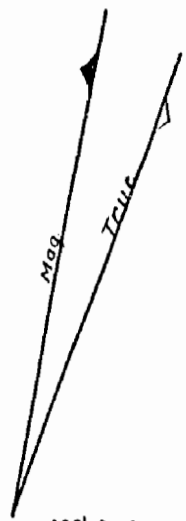
McKAY



NORTH ALGONA

PLAN NO. M. 93

THE INFORMATION THAT APPEARS ON THIS MAP HAS BEEN COMPILED FROM VARIOUS SOURCES, AND ACCURACY IS NOT GUARANTEED. THOSE WISHING TO STAKE MINING CLAIMS SHOULD CONSULT WITH THE MINING RECORDER, MINISTRY OF NORTHERN DEVELOPMENT AND MINES, FOR ADDITIONAL INFORMATION ON THE STATUS OF THE LANDS SHOWN HEREON.



FRASER

M.93

ONTARIO
MINISTRY OF NATURAL RESOURCES
SURVEYS AND MAPPING BRANCH

SOUTHERN ONTARIO

Scale 40 Chams - 1 Inch

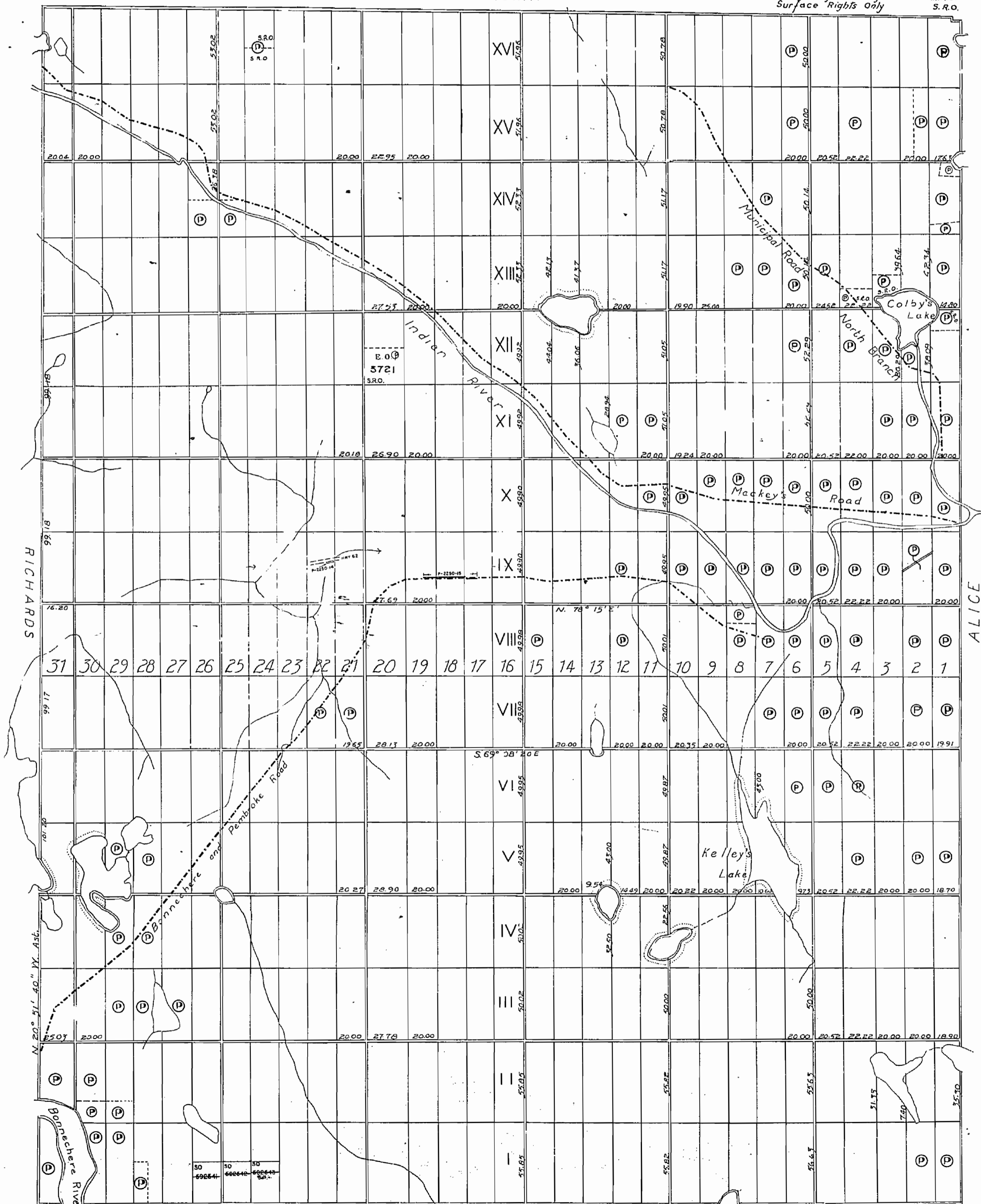
LEGEND

- Cancelled
- Patented Land
- Crown Land Sale
- Leases
- Located Land
- License of Occupation
- Mining Rights Only
- Surface Rights Only

- C.
- Ⓢ
- C.S.
- Ⓛ
- Loc.
- L.O.
- M.R.O.
- S.R.O.

400' Surface rights reservation around all lakes & rivers.

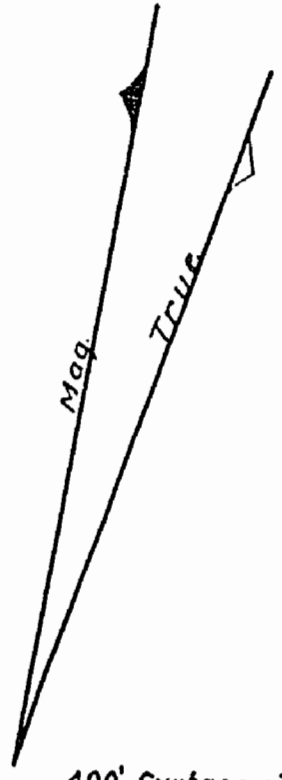
McKAY



NORTH ALGONA

PLAN NO. N.93

THE INFORMATION THAT APPEARS ON THIS MAP HAS BEEN COMPILED FROM VARIOUS SOURCES, AND ACCURACY IS NOT GUARANTEED. THOSE WISHING TO STAKE MINING CLAIMS SHOULD CONSULT WITH THE MINING RECORDER, MINISTRY OF NORTHERN DEVELOPMENT AND MINES, FOR ADDITIONAL INFORMATION ON THE STATUS OF THE LANDS SHOWN HERON.



FRASER

M.93

ONTARIO
MINISTRY OF NATURAL RESOURCES
SURVEYS AND MAPPING BRANCH

SOUTHERN ONTARIO

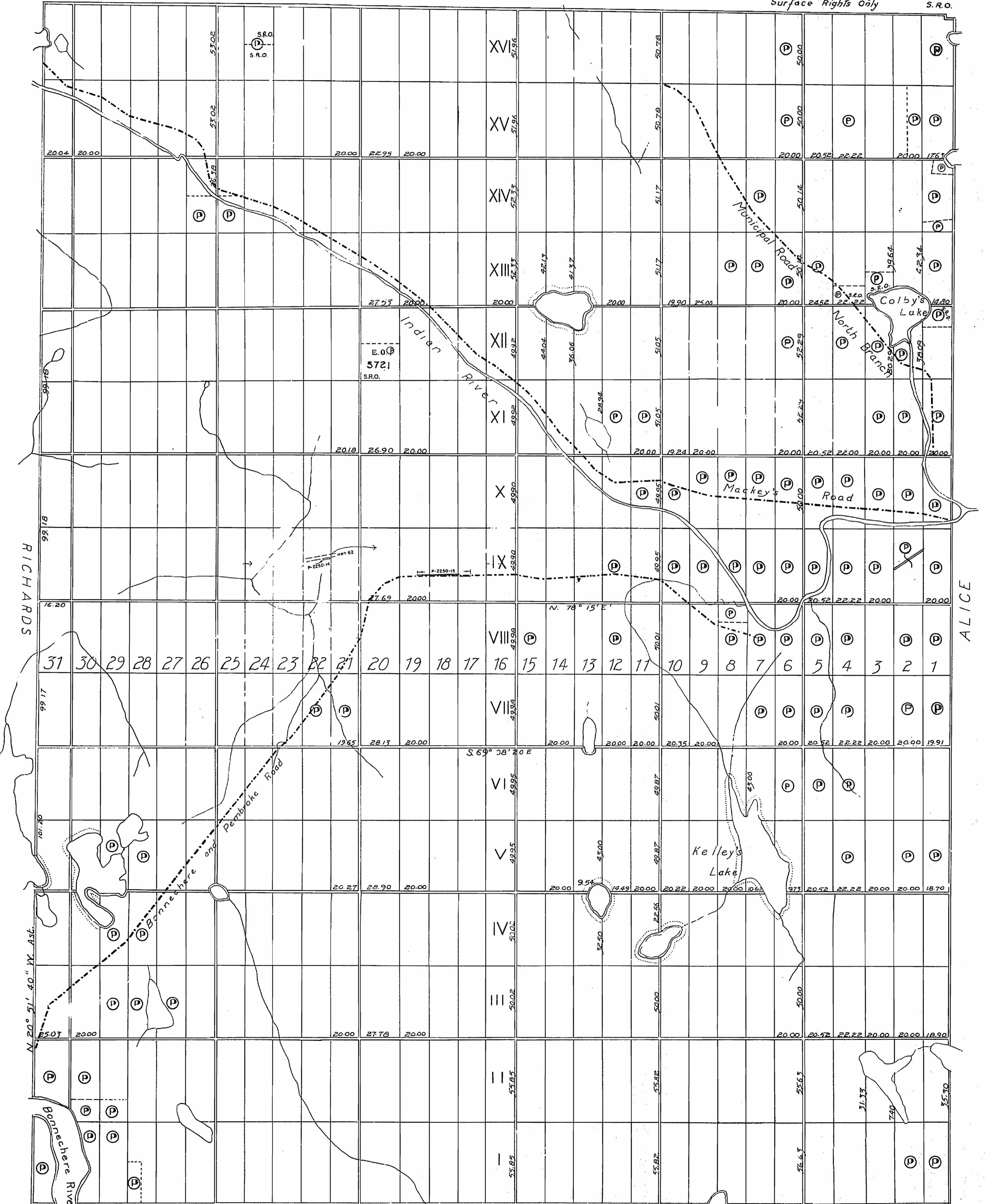
Scale 40 Chains - 1 Inch

LEGEND

- Cancelled
- Patented Land
- Crown Land Sale
- Leases
- Located Land
- License of Occupation
- Mining Rights Only
- Surface Rights Only
- C.
- Ⓢ
- C.S.
- Ⓛ
- Loc.
- L.O.
- M.R.O.
- S.R.O.

400' Surface rights reservation around all lakes & rivers.

McKAY



NORTH ALGONA

PLAN NO. N.93

3EM

RES. GEO. TWEED

3EM

M.N.R. DIST. PEMBROKE

DATE OF ISSUE
 JAN 9 1910
 ONTARIO DEPT. OF MINES

FRASER

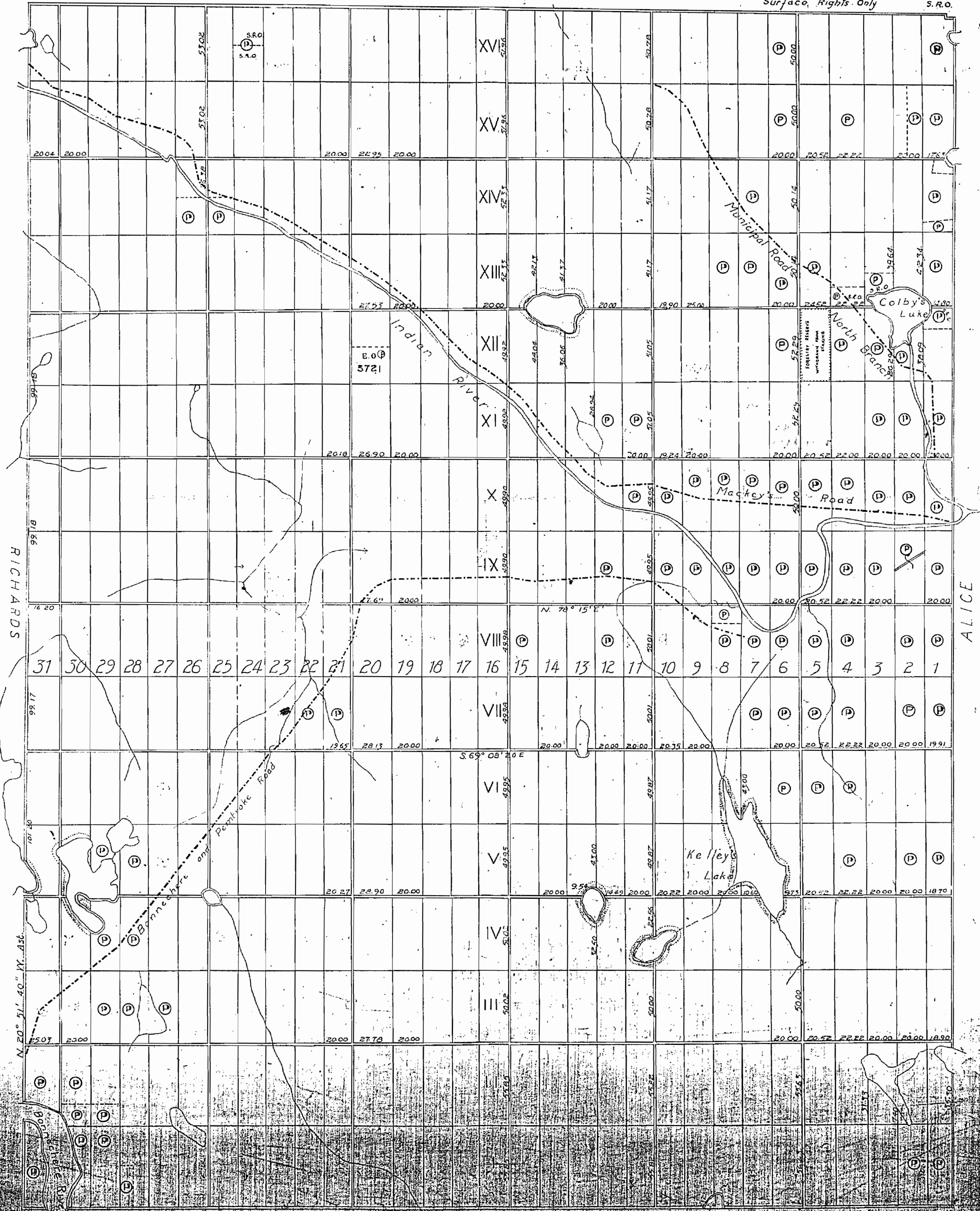
Scale 40 Chams - 1 Inch

LEGEND

- Cancelled
- Patented Land
- Crown Land Sale
- Leases
- Located Land
- License of Occupation
- Mining Rights Only
- Surface Rights Only

400' Surface rights reservation around all lakes & rivers.

McKAY



RICHARDS

ALICE

PLAN NO. 14

FRASER

M 93

ONTARIO
DEPARTMENT OF MINES
AND NORTHERN AFFAIRS

DATE OF ISSUE

DEC 19 1972

ONT. DEPT. OF MINES
AND NORTHERN AFFAIRS

Scale 40 Chams - 1 Inch

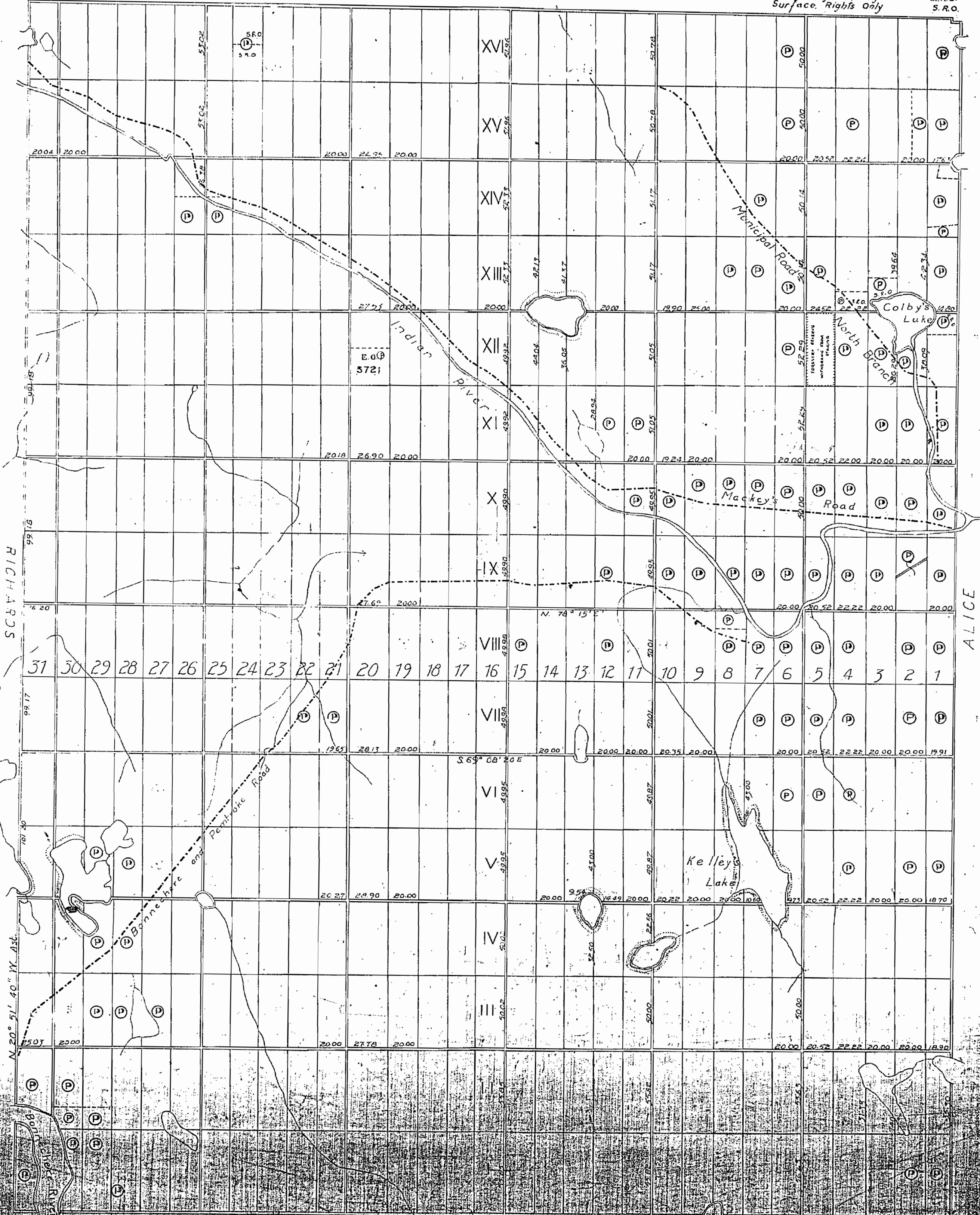
LEGEND

Cancelled:
Patented Land
Crown Land Sale
Leases
Located Land
License of Occupation
Mining Rights Only
Surface Rights Only

C
P
C.S.
L.O.
M.R.O.
S.R.O.

400' Surface rights reservation around all lakes & rivers.

McKAY



RICHARDS

ALICE

N. 20° 51' 40" W. 436'

PLAN NO. 100

FRASER

M 93

ONTARIO
MINISTRY OF NATURAL RESOURCES
SURVEYS AND MAPPING BRANCH

Scale 40 Chams. = 1 Inch

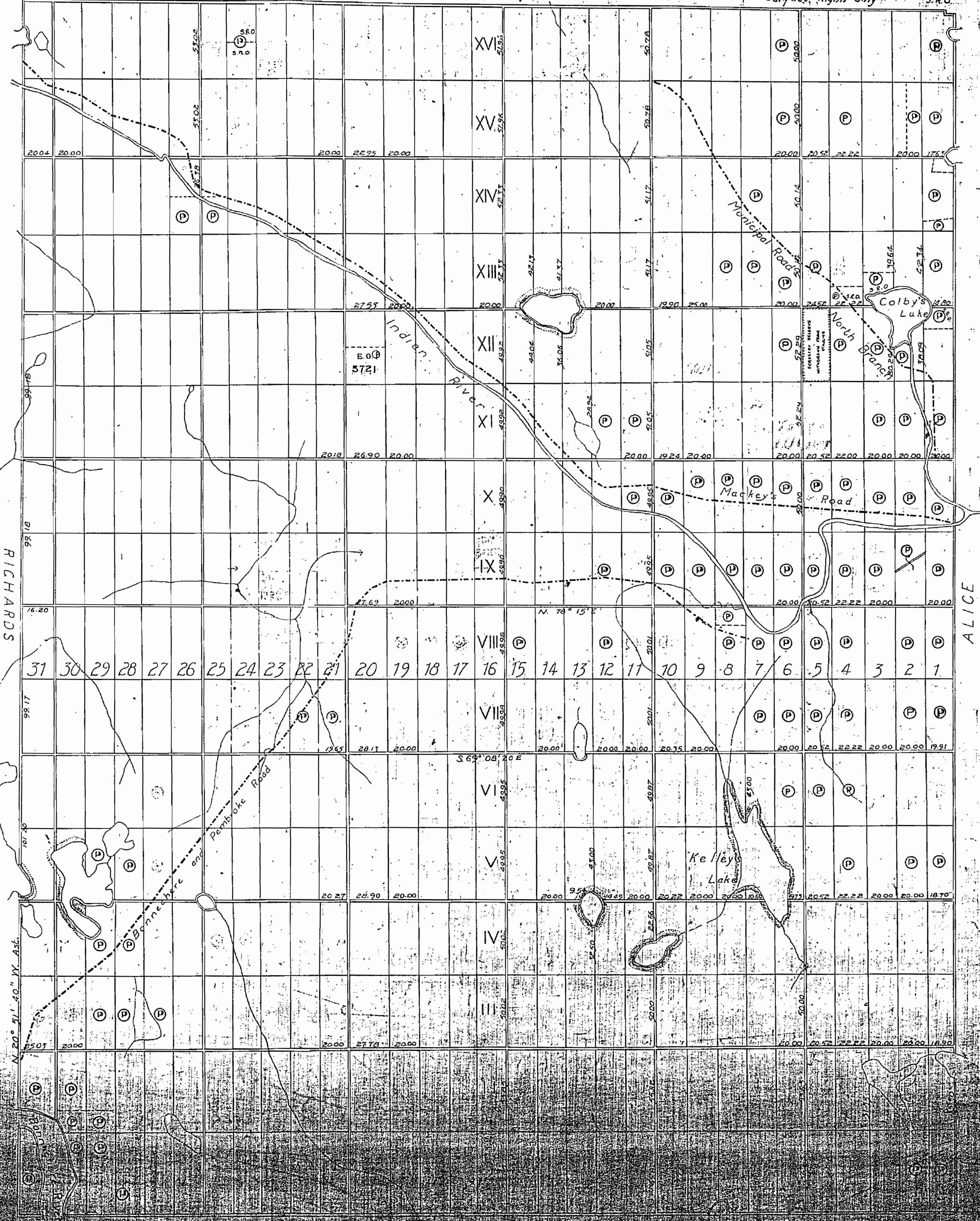
LEGEND

MINING LANDS
DATE OF ISSUE
NOV 17 1975
MINISTRY OF NATURAL RESOURCES

- Cancelled
- Patented Land
- Crown Land Sale
- Leases
- Located Land
- License of Occupation
- Mining Rights Only
- Surface Rights Only

400' Surface rights reservation around all lakes & rivers.

McKAY



RICHARDS

ALICE

N 20° 51' 40" W 45.4'

S 69° 08' 40" E

N 76° 15' E

AN NC

FRASER

M:93

ONTARIO
MINISTRY OF NATURAL RESOURCES
SURVEYS AND MAPPING BRANCH

DATE OF ISSUE
Jul. 17 1980
SURVEYS AND MAPPING
BRANCH

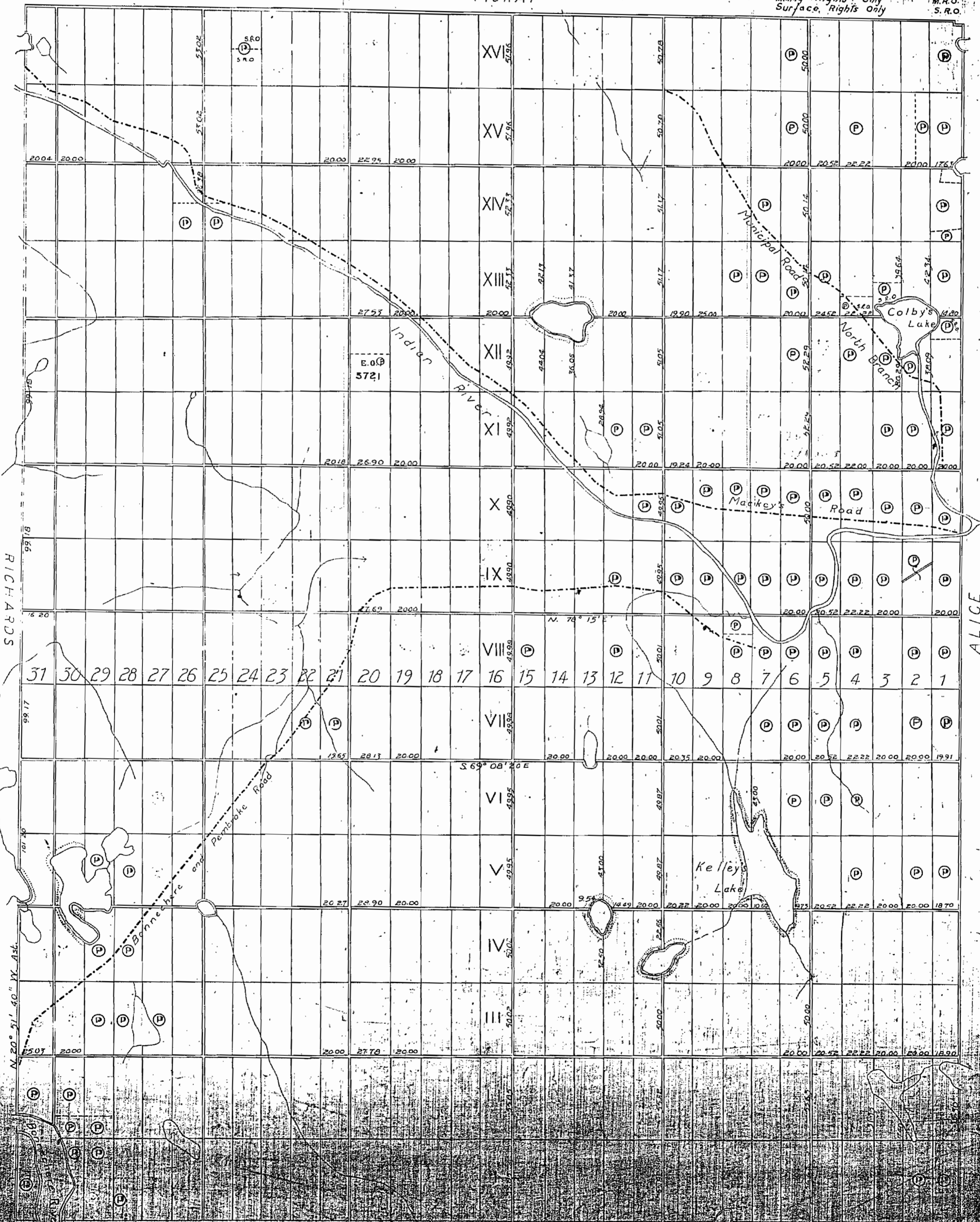
Scale 40 Chains = 1 Inch

LEGEND

- Cancelled
- Patented Land
- Crown Land Sale
- Leases
- Located Land
- License of Occupation
- Mining Rights Only
- Surface Rights Only
- C.S.
- Loc.
- L.O.
- M.R.O.
- S.R.O.

400' Surface rights reservation around all lakes & rivers.

McKAY



PLAN NO.

FRASER

M-93

ONTARIO

MINISTRY OF NATURAL RESOURCES

DATE OF ISSUE SURVEYS AND MAPPING BRANCH

JUL 13 1982

Ministry of Natural Resources
TORONTO

LEGEND

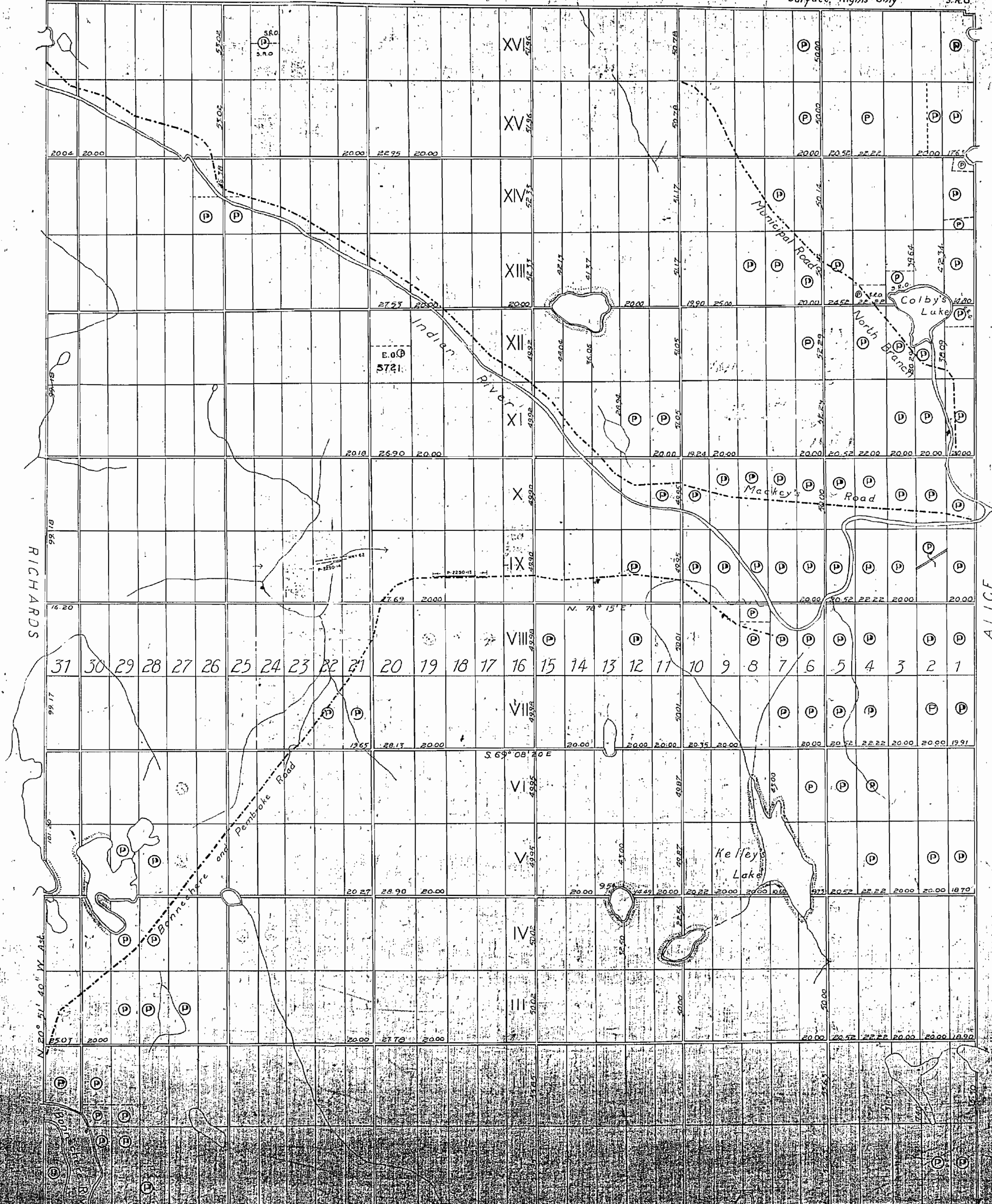
- Cancelled
- Patented Land
- Crown Land Sale
- Leases
- Located Land
- License of Occupation
- Mining Rights Only
- Surface Rights Only

Scale 40 Chains = 1 Inch

D.M. Pembroke 'A' M-93

McKAY

400' Surface rights reservation around all lakes & rivers.



DATE OF ISSUE
 JUN 29 1983
 Ministry of Natural Resources
 TORONTO

FRASER

M 93

ONTARIO
 MINISTRY OF NATURAL RESOURCES
 SURVEYS AND MAPPING BRANCH

Scale 40 Chains = 1 inch

D.M. PEMBROKE "A" M-93

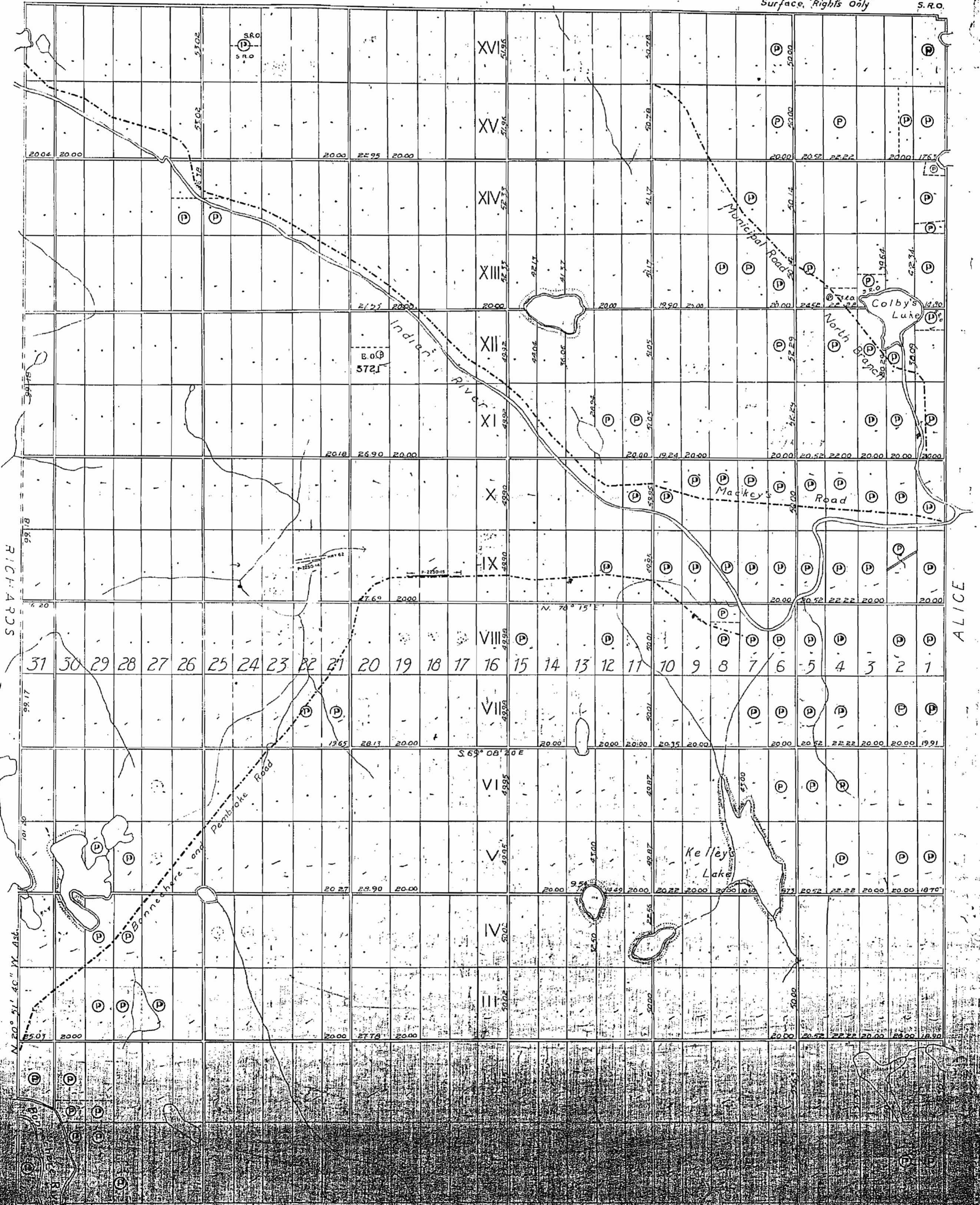
McKAY

LEGEND

- Cancelled
- Patented Land
- Crown Land Sale
- Leases
- Located Land
- License of Occupation
- Mining Rights Only
- Surface Rights Only

- C.
- CS.
- Loc.
- L.O.
- M.R.O.
- S.R.O.

400' Surface rights reservation around all lakes & rivers.



MINING RECORDS OFFICE - TORONTO
RECEIVED
JUL 3 1985
AM 289,10,11,12,13,16

FRASER

M 93

ONTARIO
MINISTRY OF NATURAL RESOURCES
SURVEYS AND MAPPING BRANCH
SOUTHERN ONTARIO

A M93
Scale 40 Chains = 1 Inch
PEMBROKE DISTRICT
RESIDENT GEOLOGIST - DORSET
McKAY

LEGEND
Cancelled
Patented Land
Crown Land Sale
Leases
Located Land
License of Occupation
Mining Rights Only
Surface Rights Only

⊙
CS
⊙
Loc.
L.O.
M.R.O.
S.R.O.

400' Surface rights reservation around all lakes & rivers.

