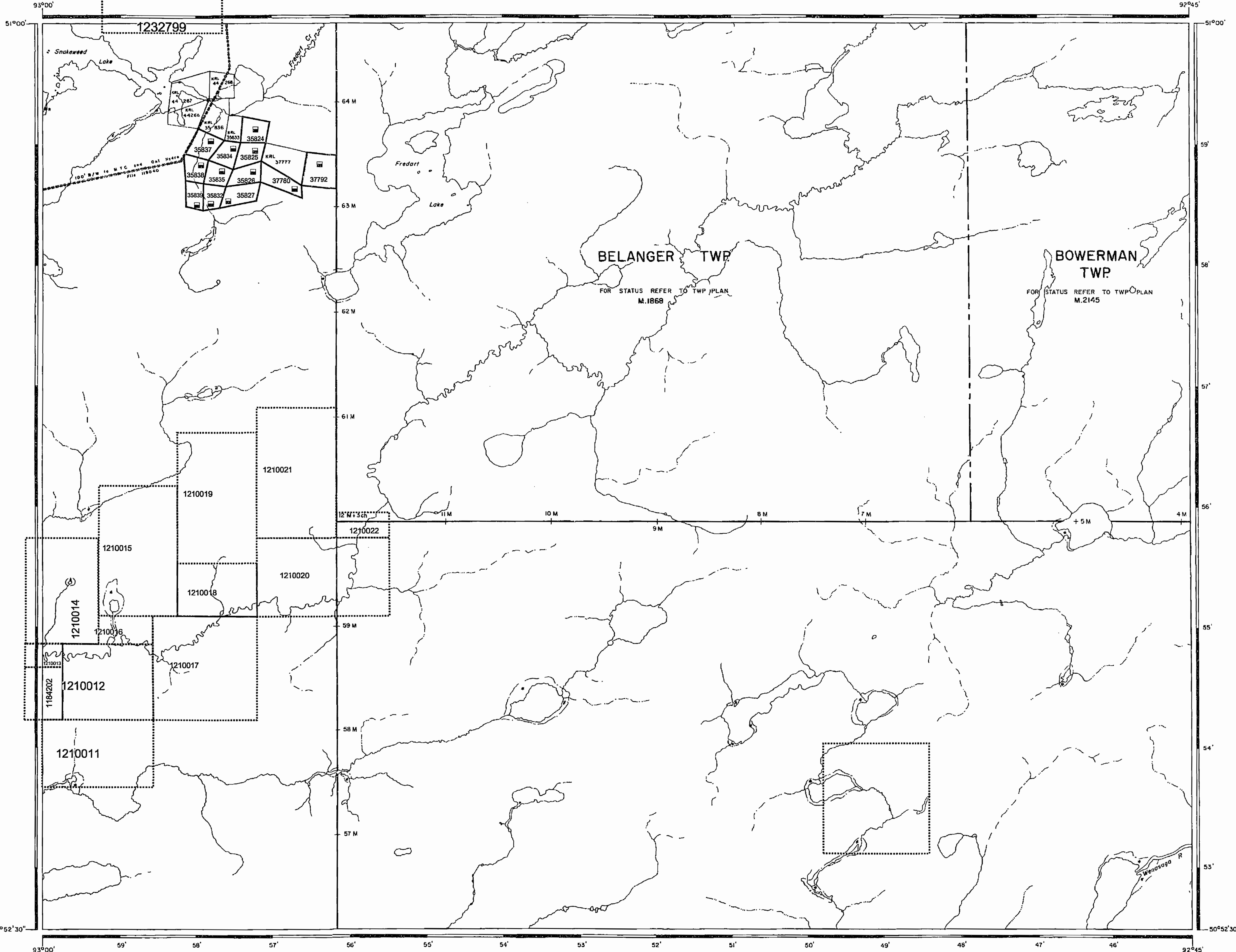


Little Bear Lake Area



REFERENCES

AREAS WITHDRAWN FROM DISPOSITION

M.R.O. - MINING RIGHTS ONLY  
 S.R.O. - SURFACE RIGHTS ONLY  
 M. & S. - MINING AND SURFACE RIGHTS

Description	Order No.	Date	Disposition	File

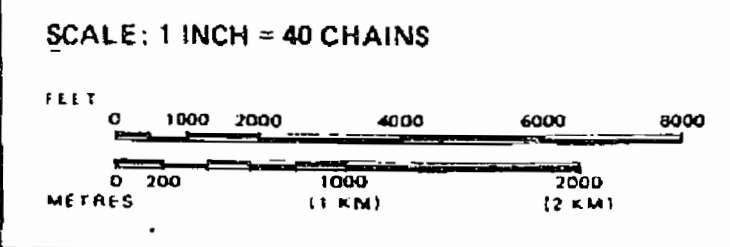
LEGEND

HIGHWAY AND ROUTE No	
OTHER ROADS	
TRAILS	
SURVEYED LINES	
TOWNSHIPS, BASE LINES, ETC	
LOTS, MINING CLAIMS, PARCELS, ETC	
UNSURVEYED LINES	
LOT LINES	
PARCEL BOUNDARY	
MINING CLAIMS ETC	
RAILWAY AND RIGHT OF WAY	
UTILITY LINES	
NON PERENNIAL STREAM	
FLOODING OR FLOODING RIGHTS	
SUBDIVISION OR COMPOSITE PLAN	
RESERVATIONS	
ORIGINAL SHORELINE	
MARSH OR MUSKEG	
MINES	
TRAVERSE MONUMENT	

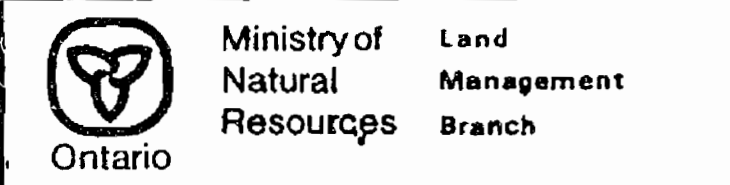
DISPOSITION OF CROWN LANDS

TYPE OF DOCUMENT	SYMBOL
PATENT, SURFACE & MINING RIGHTS	
" SURFACE RIGHTS ONLY	
" MINING RIGHTS ONLY	
LEASE, SURFACE & MINING RIGHTS	
" SURFACE RIGHTS ONLY	
" MINING RIGHTS ONLY	
LICENCE OF OCCUPATION	
ORDER-IN-COUNCIL	
RESERVATION	
CANCELLED	
SAND & GRAVEL	

NOTE: MINING RIGHTS IN PARCELS PATENTED PRIOR TO MAY 6 1913, VESTED IN ORIGINAL PATENTEES BY THE PUBLIC LANDS ACT R.S.O. 1970 CHAP. 380, SEC. 53, SUBSEC. 1



AREA  
**FREDART LAKE**  
 M.N.R. ADMINISTRATIVE DISTRICT  
**RED LAKE**  
 MINING DIVISION  
**RED LAKE**  
 LAND TITLES / REGISTRY DIVISION  
**KENORA / PATRICIA**



Date: FEBRUARY 15, 1983  
 Number: **G-1779**

Bluffy Lake Area

Gerry Lake Area G-1782

Slate Lake Area



Little Bear Lake Area G-1809

REFERENCES

AREAS WITHDRAWN FROM DISPOSITION  
 M.R.O. - MINING RIGHTS ONLY  
 S.R.O. - SURFACE RIGHTS ONLY  
 M+S - MINING AND SURFACE RIGHTS

Description	Order No.	Date	Disposition	File

LEGEND

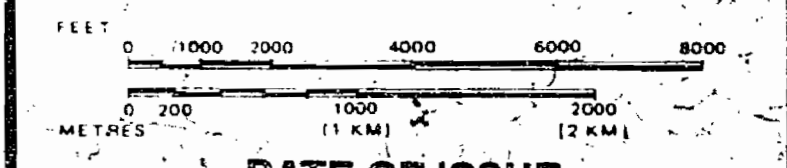
- HIGHWAY AND ROUTE NO.
- OTHER ROADS
- TRAILS
- SURVEYED LINES
  - TOWNSHIPS, BASE LINES, ETC.
  - LOTS, MINING CLAIMS, PARCELS, ETC.
- UNSURVEYED LINES
  - LOT LINES
  - PARCEL BOUNDARY
  - MINING CLAIMS ETC.
- RAILWAY AND RIGHT OF WAY
- UTILITY LINES
- NON PERENNIAL STREAM
- FLOODING OR FLOODING RIGHTS
- SUBDIVISION OR COMPOSITE PLAN
- RESERVATIONS
- ORIGINAL SHORELINE
- MARSH OR MUSKEG
- MINES
- TRAVERSE MONUMENT

DISPOSITION OF CROWN LANDS

TYPE OF DOCUMENT	SYMBOL
PATENT, SURFACE & MINING RIGHTS	
SURFACE RIGHTS ONLY	
MINING RIGHTS ONLY	
LEASE, SURFACE & MINING RIGHTS	
SURFACE RIGHTS ONLY	
MINING RIGHTS ONLY	
LICENCE OF OCCUPATION	
ORDER IN COUNCIL	
RESERVATION	
CANCELLED	
SAND & GRAVEL	

NOTE: MINING RIGHTS IN PARCELS PATENTED PRIOR TO MAY 6, 1913, VESTED IN ORIGINAL PATENTEE BY THE PUBLIC LANDS ACT, R.S.O. 1970, CHAP. 380, SEC. 63, SUBSEC. 1.

SCALE: 1 INCH = 40 CHAINS



DATE OF ISSUE

SEP 21 1998

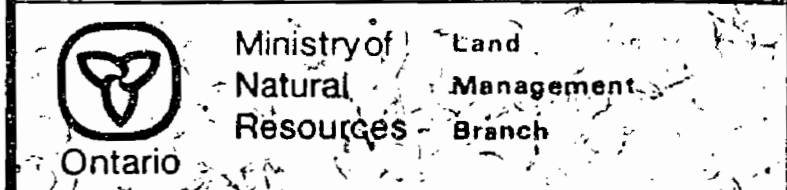
AREA PROVINCIAL RECORDING OFFICE - SUDBURY

FREDART LAKE

M.N.R. ADMINISTRATIVE DISTRICT RED LAKE

MINING DIVISION RED LAKE

LAND TITLES / REGISTRY DIVISION KENORA / PATRICIA



Date: FEBRUARY 15, 1983

Number G-1779

Gerry Lake Area G-1782

Slate Lake Area G-1884

BELANGER TWP

BOWERMAN TWP

FOR STATUS REFER TO TWP PLAN

FOR STATUS REFER TO TWP PLAN

THE INFORMATION THAT APPEARS ON THIS MAP HAS BEEN COMPILED FROM VARIOUS SOURCES, AND ACCURACY IS NOT GUARANTEED. THOSE WISHING TO STAKE MINING CLAIMS SHOULD CONSULT WITH THE MINING RECORDER, MINISTRY OF NORTHERN DEVELOPMENT AND MINES, FOR ADDITIONAL INFORMATION ON THE STATUS OF THE LANDS SHOWN HEREON.

Bluffy Lake Area G-1740

508924



AREA OF

# FREDART LAKE

DISTRICT OF  
KENORA  
(PATRICIA PORTION)

RED LAKE  
MINING DIVISION

SCALE: 1-INCH = 40 CHAINS

### LEGEND

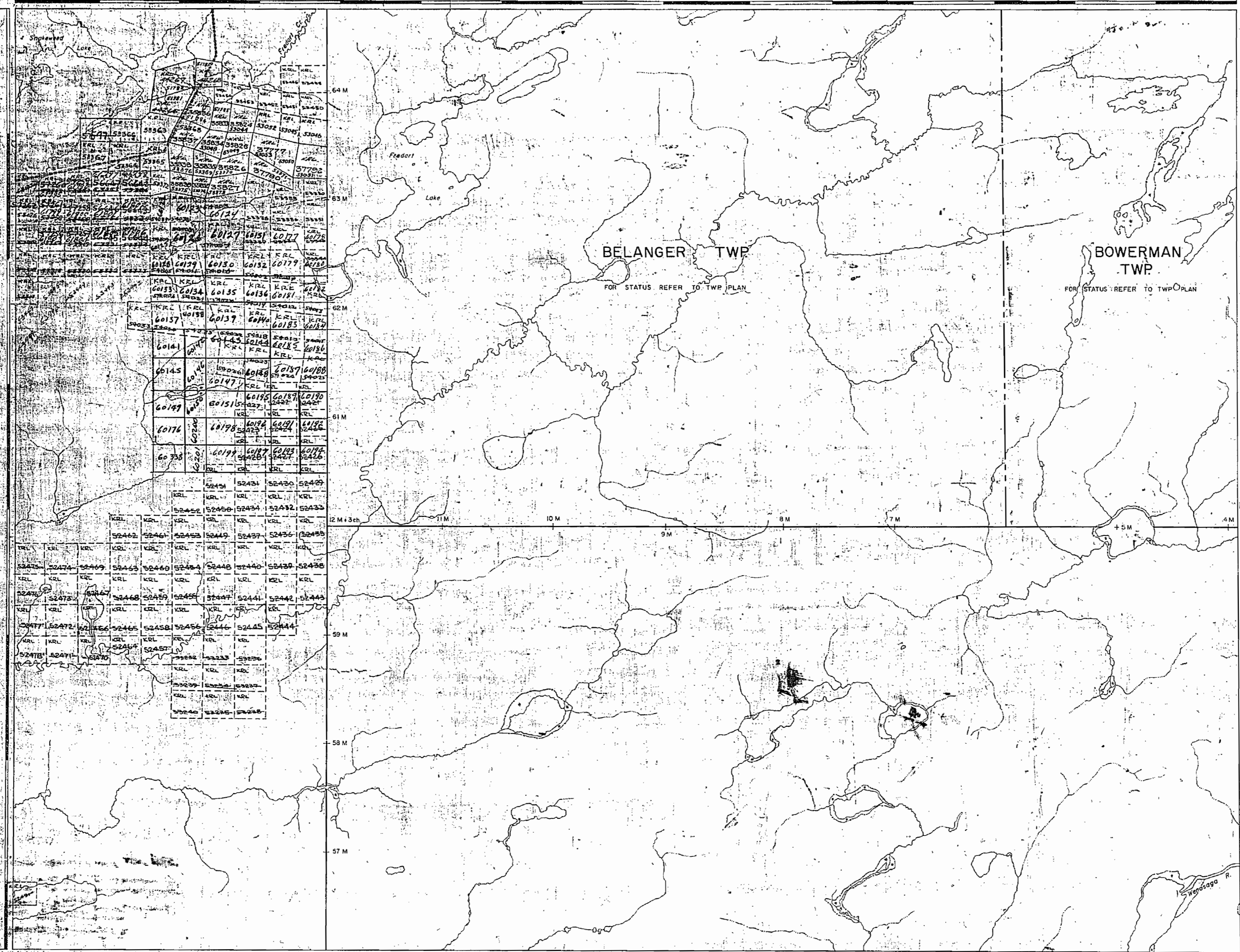
- PATENTED LAND Ⓟ
- CROWN LAND SALE C.S.
- LEASES Ⓞ
- LOCATED LAND Loc.
- LICENSE OF OCCUPATION L.O.
- MINING RIGHTS ONLY M.R.O.
- SURFACE RIGHTS ONLY S.R.O.
- ROADS —
- IMPROVED ROADS —
- KINGS HIGHWAYS —
- RAILWAYS —
- POWER LINES —
- MARSH OR MUSKEG —
- MINES —

### NOTES

- 100' R/W to Dept. of Highways & H.E.P.C. trans. line - File: H9040 shown thus: ————
- 400' reserve around all lakes and rivers to Dept. of Lands and Forests.

PLAN NO. M-2415

DEPARTMENT OF MINES  
- ONTARIO -



51°2

51°2

51°2



2415

TRIM LINE

AREA OF  
**FREDART LAKE**

DISTRICT OF  
KENORA  
(PATRICIA PORTION)

RED LAKE  
MINING DIVISION

SCALE: 1-INCH = 40 CHAINS

**LEGEND**

- PATENTED LAND Ⓟ
- CROWN LAND SALE C.S.
- LEASES Ⓛ
- LOCATED LAND Loc.
- LICENSE OF OCCUPATION L.O.
- MINING RIGHTS ONLY M.R.O.
- SURFACE RIGHTS ONLY S.R.O.
- ROADS — — — — —
- IMPROVED ROADS — — — — —
- KING'S HIGHWAYS — — — — —
- RAILWAYS — — — — —
- POWER LINES — — — — —
- MARSH OR MUSKES — — — — —
- MINES X

**NOTES**

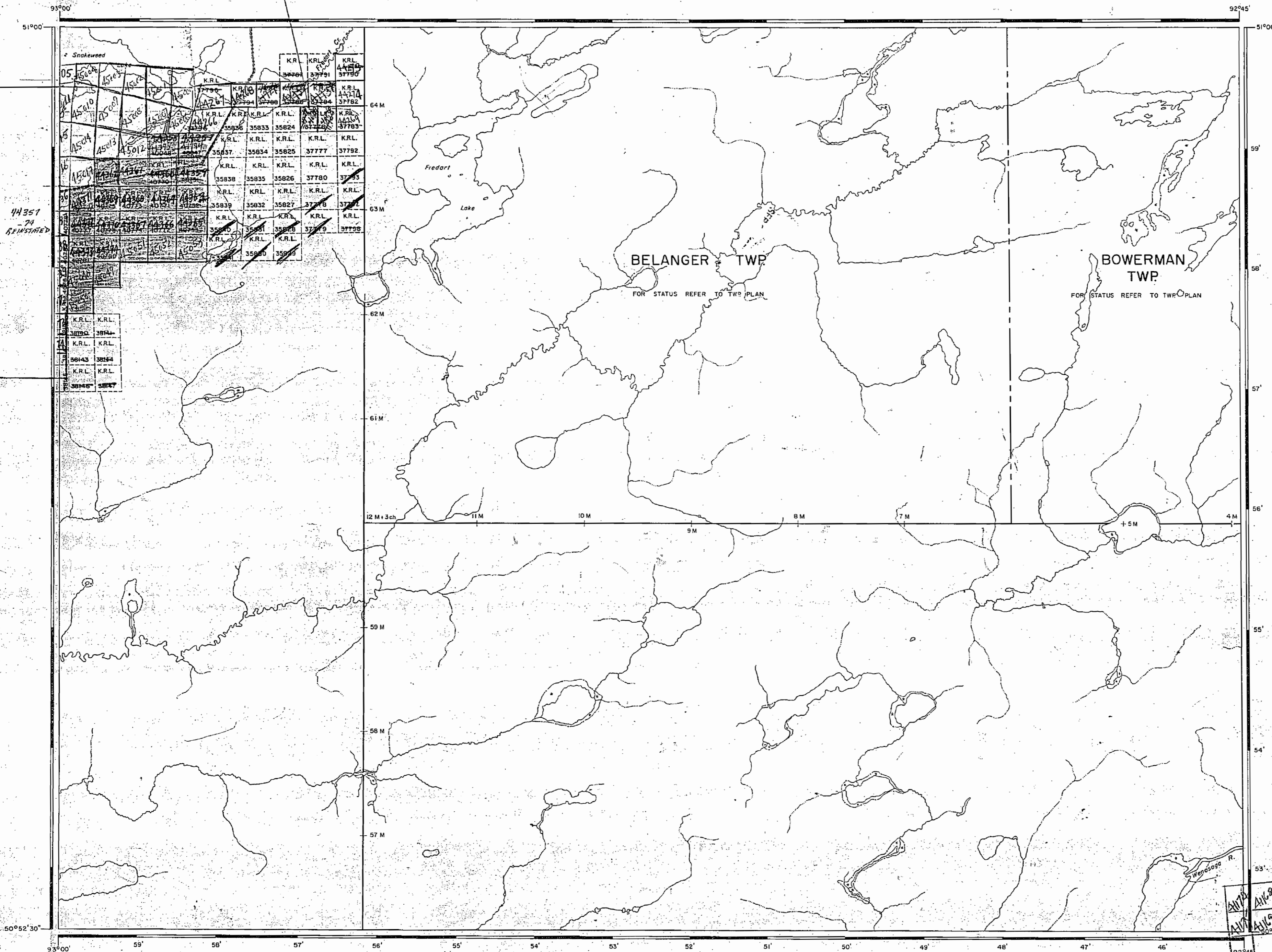
100' R/W to Dept. of Highways B.H.E.P.C. trans.  
line - File: 119040 shown thus: — — — — —

June 15/60

PLAN NO. **M-2415**

DEPARTMENT OF MINES

— ONTARIO —





2415

M-2412

FREDART LAKE

2125-M

AREA OF  
**FREDART LAKE**

DISTRICT OF  
KENORA  
(PATRICIA PORTION)  
  
RED LAKE  
MINING DIVISION

SCALE: 1-INCH = 40 CHAINS

**LEGEND**

- |                       |        |
|-----------------------|--------|
| PATENTED LAND         | ⊙      |
| CROWN LAND SALE       | C.S.   |
| LEASES                | ⊙      |
| LOCATED LAND          | Loc.   |
| LICENSE OF OCCUPATION | L.O.   |
| MINING RIGHTS ONLY    | M.R.O. |
| SURFACE RIGHTS ONLY   | S.R.O. |
| ROADS                 | —      |
| IMPROVED ROADS        | —      |
| KING'S HIGHWAYS       | —      |
| RAILWAYS              | —      |
| POWER LINES           | —      |
| MARSH OR MUSKEG       | —      |
| MINES                 | —      |

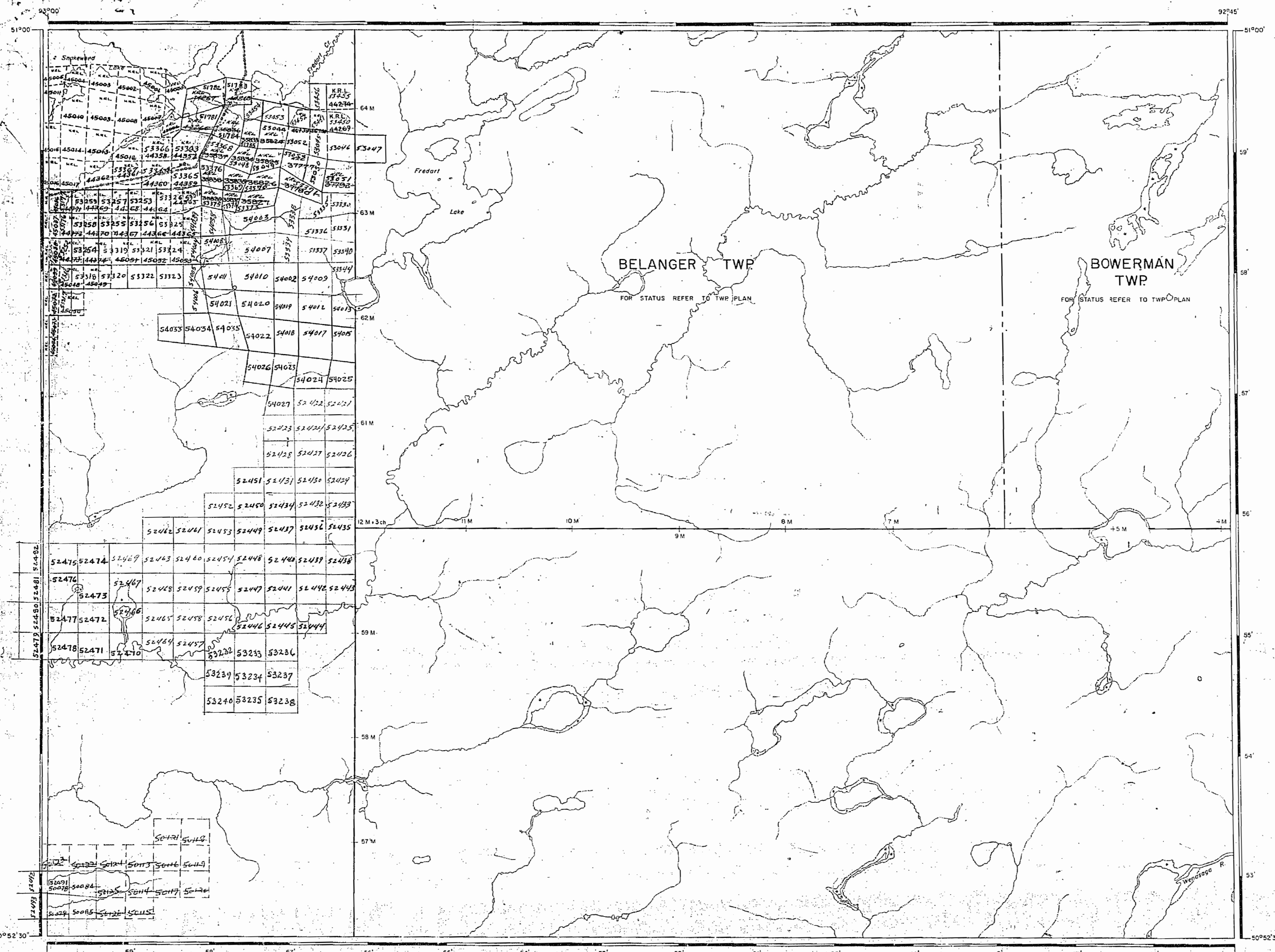
**NOTES**

100' R/W to Dept. of Highways & H.E.P.C. trans.  
line - File: H5040 shown thus: ————



PLAN NO. **M-2415**

DEPARTMENT OF MINES  
— ONTARIO —



508924



2415

Little Bear Lake Area (M-2472)

AREA OF  
**FREDART LAKE**

DISTRICT OF  
KENORA  
(PATRICIA PORTION)  
  
RED LAKE  
MINING DIVISION

SCALE: 1-INCH = 40 CHAINS

**LEGEND**

- PATENTED LAND Ⓟ
- CROWN LAND SALE C.S.
- LEASES Ⓛ
- LOCATED LAND Loc.
- LICENSE OF OCCUPATION L.O.
- MINING RIGHTS ONLY M.R.O.
- SURFACE RIGHTS ONLY S.R.O.
- ROADS —
- IMPROVED ROADS —
- KING'S HIGHWAYS —
- RAILWAYS —
- POWER LINES —
- MARSH OR MUSKEG —
- MINES \*

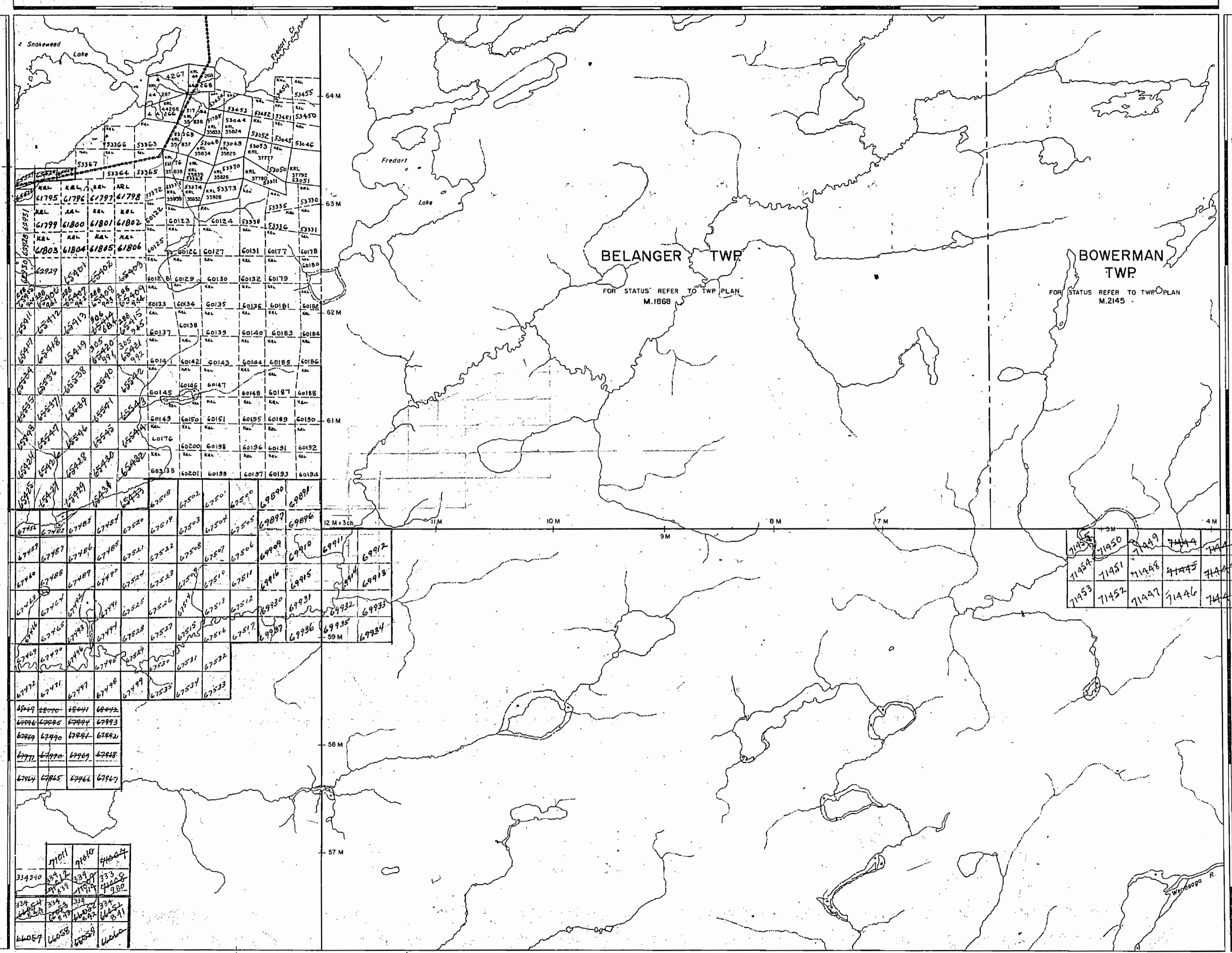
**NOTES**

100' R/W to Dept. of Highways B.H.E.P.C. trans.  
line - File: 119040 shown thus: ————

400' Surface Rights Reservation  
around all Lakes and Rivers.

Gerry Lake Area (M-2438)

Slate Lake Area (M-2412)



71455	71450	71449	71444	71443
71454	71451	71448	71445	71442
71453	71452	71447	71446	71441

71011	71010	71004
33430	33429	33428
33427	33426	33425
33424	33423	33422
33421	33420	33419
33418	33417	33416
33415	33414	33413
33412	33411	33410
33409	33408	33407
33406	33405	33404
33403	33402	33401
33400	33399	33398
33397	33396	33395
33394	33393	33392
33391	33390	33389
33388	33387	33386
33385	33384	33383
33382	33381	33380
33379	33378	33377
33376	33375	33374
33373	33372	33371
33370	33369	33368
33367	33366	33365
33364	33363	33362
33361	33360	33359
33358	33357	33356
33355	33354	33353
33352	33351	33350
33349	33348	33347
33346	33345	33344
33343	33342	33341
33340	33339	33338
33337	33336	33335
33334	33333	33332
33331	33330	33329
33328	33327	33326
33325	33324	33323
33322	33321	33320
33319	33318	33317
33316	33315	33314
33313	33312	33311
33310	33309	33308
33307	33306	33305
33304	33303	33302
33301	33300	33299
33298	33297	33296
33295	33294	33293
33292	33291	33290
33289	33288	33287
33286	33285	33284
33283	33282	33281
33280	33279	33278
33277	33276	33275
33274	33273	33272
33271	33270	33269
33268	33267	33266
33265	33264	33263
33262	33261	33260
33259	33258	33257
33256	33255	33254
33253	33252	33251
33250	33249	33248
33247	33246	33245
33244	33243	33242
33241	33240	33239
33238	33237	33236
33235	33234	33233
33232	33231	33230
33229	33228	33227
33226	33225	33224
33223	33222	33221
33220	33219	33218
33217	33216	33215
33214	33213	33212
33211	33210	33209
33208	33207	33206
33205	33204	33203
33202	33201	33200
33199	33198	33197
33196	33195	33194
33193	33192	33191
33190	33189	33188
33187	33186	33185
33184	33183	33182
33181	33180	33179
33178	33177	33176
33175	33174	33173
33172	33171	33170
33169	33168	33167
33166	33165	33164
33163	33162	33161
33160	33159	33158
33157	33156	33155
33154	33153	33152
33151	33150	33149
33148	33147	33146
33145	33144	33143
33142	33141	33140
33139	33138	33137
33136	33135	33134
33133	33132	33131
33130	33129	33128
33127	33126	33125
33124	33123	33122
33121	33120	33119
33118	33117	33116
33115	33114	33113
33112	33111	33110
33109	33108	33107
33106	33105	33104
33103	33102	33101
33100	33099	33098
33097	33096	33095
33094	33093	33092
33091	33090	33089
33088	33087	33086
33085	33084	33083
33082	33081	33080
33079	33078	33077
33076	33075	33074
33073	33072	33071
33070	33069	33068
33067	33066	33065
33064	33063	33062
33061	33060	33059
33058	33057	33056
33055	33054	33053
33052	33051	33050
33049	33048	33047
33046	33045	33044
33043	33042	33041
33040	33039	33038
33037	33036	33035
33034	33033	33032
33031	33030	33029
33028	33027	33026
33025	33024	33023
33022	33021	33020
33019	33018	33017
33016	33015	33014
33013	33012	33011
33010	33009	33008
33007	33006	33005
33004	33003	33002
33001	33000	32999
32998	32997	32996
32995	32994	32993
32992	32991	32990
32989	32988	32987
32986	32985	32984
32983	32982	32981
32980	32979	32978
32977	32976	32975
32974	32973	32972
32971	32970	32969
32968	32967	32966
32965	32964	32963
32962	32961	32960
32959	32958	32957
32956	32955	32954
32953	32952	32951
32950	32949	32948
32947	32946	32945
32944	32943	32942
32941	32940	32939
32938	32937	32936
32935	32934	32933
32932	32931	32930
32929	32928	32927
32926	32925	32924
32923	32922	32921
32920	32919	32918
32917	32916	32915
32914	32913	32912
32911	32910	32909
32908	32907	32906
32905	32904	32903
32902	32901	32900
32899	32898	32897
32896	32895	32894
32893	32892	32891
32890	32889	32888
32887	32886	32885
32884	32883	32882
32881	32880	32879
32878	32877	32876
32875	32874	32873
32872	32871	32870
32869	32868	32867
32866	32865	32864
32863	32862	32861
32860	32859	32858
32857	32856	32855
32854	32853	32852
32851	32850	32849
32848	32847	32846
32845	32844	32843
32842	32841	32840
32839	32838	32837
32836	32835	32834
32833	32832	32831
32830	32829	32828
32827	32826	32825
32824	32823	32822
32821	32820	32819
32818	32817	32816
32815	32814	32813
32812	32811	32810
32809	32808	32807
32806	32805	32804
32803	32802	32801
32800	32799	32798
32797	32796	32795
32794	32793	32792
32791	32790	32789
32788	32787	32786
32785	32784	32783
32782	32781	32780
32779	32778	32777
32776	32775	32774
32773	32772	32771
32770	32769	32768
32767	32766	32765
32764	32763	32762
32761	32760	32759
32758	32757	32756
32755	32754	32753
32752	32751	32750
32749	32748	32747
32746	32745	32744
32743	32742	32741
32740	32739	32738
32737	32736	32735
32734	32733	32732
32731	32730	32729
32728	32727	32726
32725	32724	32723
32722	32721	32720
32719	32718	32717
32716	32715	32714
32713	32712	32711
32710	32709	32708
32707	32706	32705
32704	32703	32702
32701	32700	32699
32698	32697	32696
32695	32694	32693
32692	32691	32690
32689	32688	32687
32686	32685	32684
32683	32682	32681
32680	32679	32678
32677	32676	32675
32674	32673	32672
32671	32670	32669
32668	32667	32666
32665	32664	32663
32662	32661	32660
32659	32658	32657
32656	32655	32654
32653	32652	32651
32650	32649	32648
32647	32646	32645
32644	32643	32642
32641	32640	32639
32638	32637	32636
32635	32634	32633
32632	32631	32630
32629	32628	32627
32626	32625	32624
32623	32622	32621
32620	32619	32618
32617	32616	32615
32614	32613	32612
32611	32610	32609
32608	32607	32606
32605	32604	32603
32602	32601	32600
32599	32598	32597
32596	32595	32594
32593	32592	32591
32590	32589	32588
32587	32586	32585
32584	32583	32582
32581	32580	32579
32578	32577	32576
32575	32574	32573
32572	32571	32570
32569	32568	32567
32566	32565	32564
32563	32562	32561
32560	32559	32558
32557	32556	32555
32554	32553	32552
32551	32550	32549
32548	32547	32546
32545	32544	32543
32542	32541	32540
32539	32538	32537
32536	32535	32534
32533	32532	32531
32530	32529	32528
32527	32526	32525
32524	32523	32522
32521	32520	32519
32518	32517	32516
32515	32514	32513
32512	32511	32510
32509	32508	32507
32506	32505	32504
32503	32502	32501
32500	32499	32498
32497	32496	32495
32494	32493	32492
32491</		

Little Bear Lake Area (M-2472)

AREA OF

FREDART LAKE

DISTRICT OF KENORA (PATRICIA PORTION)

RED LAKE MINING DIVISION

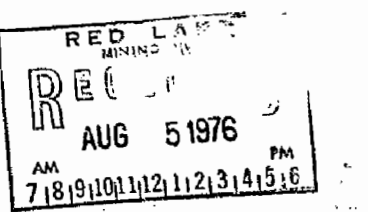

SCALE: 1-INCH = 40 CHAINS

LEGEND

- PATENTED LAND Ⓟ
- CROWN LAND SALE C.S.
- LEASES Ⓛ
- LOCATED LAND Loc.
- LICENSE OF OCCUPATION L.O.
- MINING RIGHTS ONLY M.R.O.
- SURFACE RIGHTS ONLY S.R.O.
- ROADS —
- IMPROVED ROADS —
- KING'S HIGHWAYS —
- RAILWAYS —
- POWER LINES —
- MARSH OR MUSKEG —
- MINES —
- CANCELLED —
- PATENTED S.R.O. —

NOTES

400' surface rights reservation along the shores of all lakes and rivers.



NATIONAL TOPOGRAPHIC SERIES 52 K 15

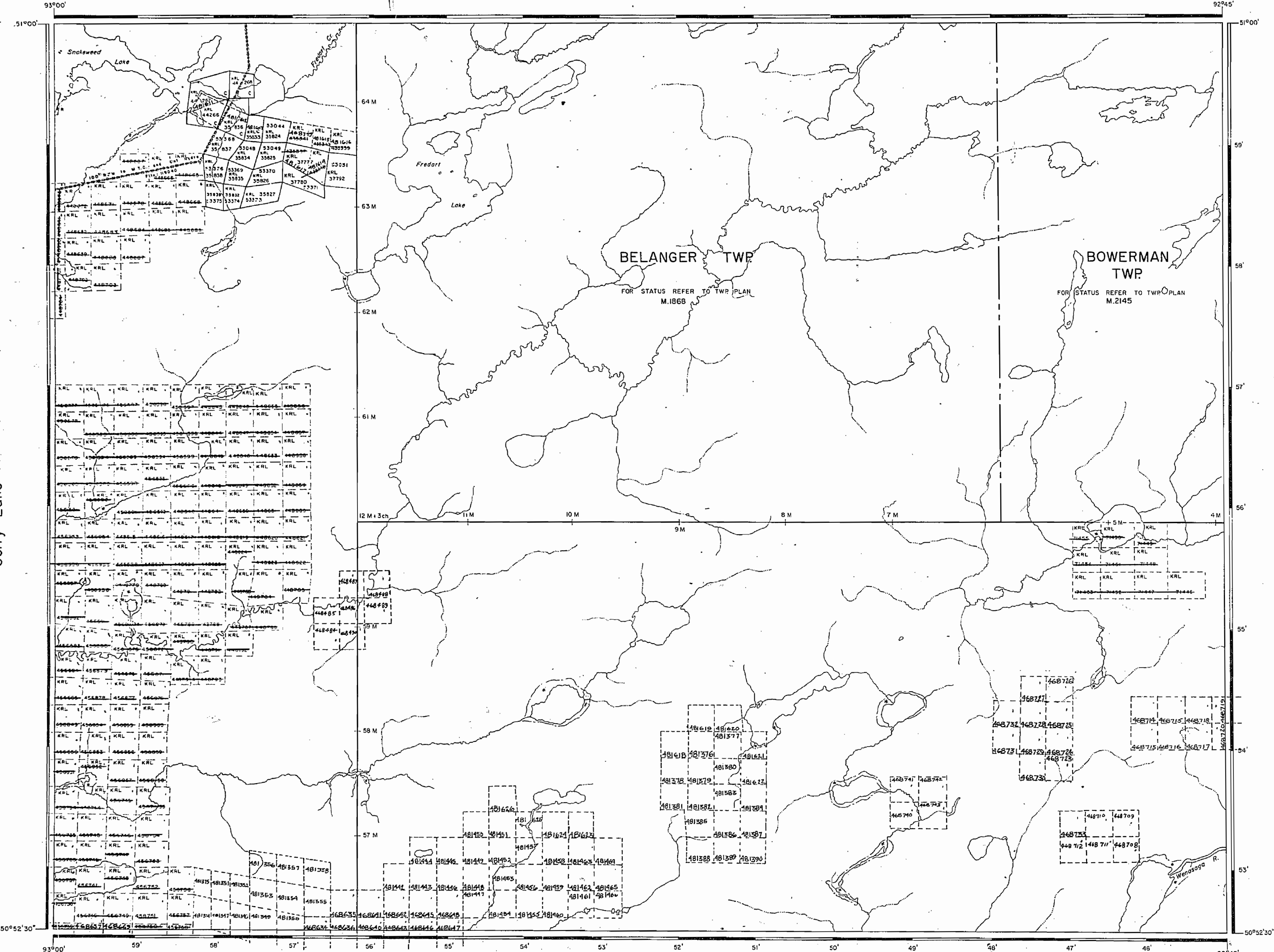
PLAN NO. M-2415

ONTARIO MINISTRY OF NATURAL RESOURCES SURVEYS AND MAPPING BRANCH

Gerry Lake Area (M-2438)

Slate Lake Area (M-2412)

Bluffy Lake Area (M-2414)





2415

Little Bear Lake Area (M-2472)

AREA OF  
**FREDART LAKE**

DISTRICT OF  
KENORA  
(PATRICIA PORTION)  
  
RED LAKE  
MINING DIVISION

SCALE: 1-INCH = 40 CHAINS

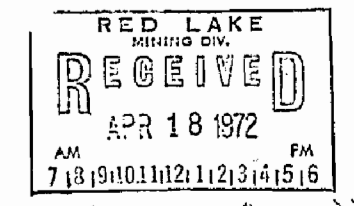
**LEGEND**

- PATENTED LAND ⊙
- CROWN LAND SALE C.S.
- LEASES Ⓞ
- LOCATED LAND Loc.
- LICENSE OF OCCUPATION L.O.
- MINING RIGHTS ONLY M.R.O.
- SURFACE RIGHTS ONLY S.R.O.
- ROADS — — — — —
- IMPROVED ROADS = = = = =
- KING'S HIGHWAYS = = = = =
- RAILWAYS — + — + —
- POWER LINES — — — — —
- MARSH OR MUSKES [Symbol]
- MINES [Symbol]

**NOTES**

100' R/W to Dept. of Highways & H.E.P.C. trans.  
line - File: 119040 shown thus: — — — — —

400' Surface Rights Reservation  
around all Lakes and Rivers.



NATIONAL TOPOGRAPHIC SERIES 52 K

PLAN NO. **M-2415**

**ONTARIO**  
DEPARTMENT OF MINES  
AND NORTHERN AFFAIRS

Gerty Lake Area (M-2438)

Slate Lake Area (M-2412)

Bluffy Lake Area (M-2414)



2415

Little Bear Lake Area (M-2472)

AREA OF  
**FREDART LAKE**

DISTRICT OF  
KENORA  
(PATRICIA PORTION)  
  
RED LAKE  
MINING DIVISION

SCALE: 1-INCH = 40 CHAINS

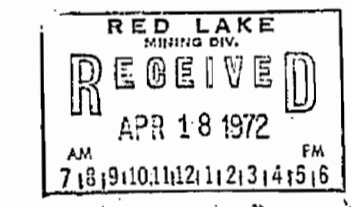
**LEGEND**

- PATENTED LAND ⊕
- CROWN LAND SALE C.S.
- LEASES Ⓞ
- LOCATED LAND Loc.
- LICENSE OF OCCUPATION L.O.
- MINING RIGHTS ONLY M.R.O.
- SURFACE RIGHTS ONLY S.R.O.
- ROADS ———
- IMPROVED ROADS ———
- KING'S HIGHWAYS ———
- RAILWAYS ———
- POWER LINES ———
- MARSH OR MUSKEG ———
- MINES \*

**NOTES**

100' R/W to Dept. of Highways & H.E.P.C. trans.  
line - File: 119040 shown thus: ————

400' Surface Rights Reservation  
around all Lakes and Rivers.

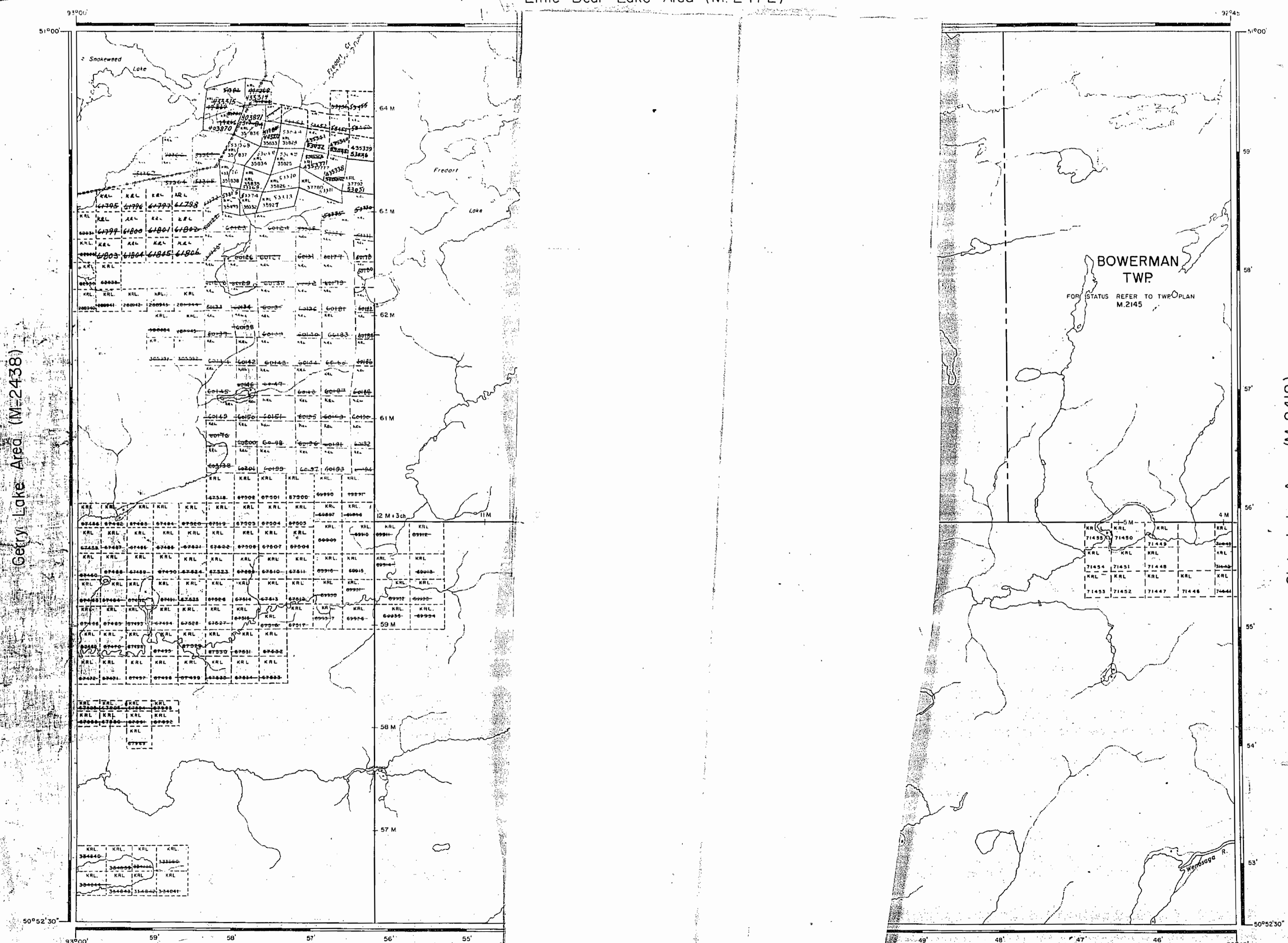


NATIONAL TOPOGRAPHIC SERIES 52 K

PLAN NO. **M-2415**

**ONTARIO**  
DEPARTMENT OF MINES  
AND NORTHERN AFFAIRS

508924



Gery Lake Area (M-2438)

Slate Lake Area (M-2412)

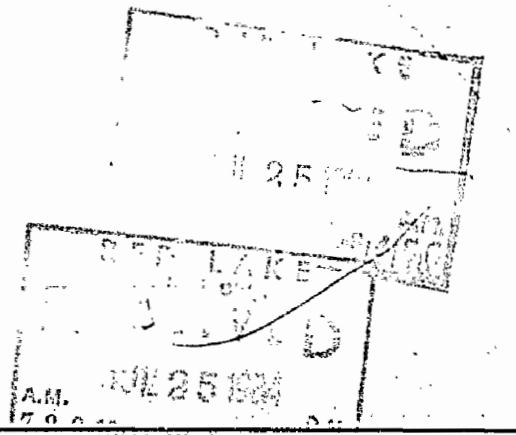


Little Bear Lake Area G-1809

REFERENCES

AREAS WITHDRAWN FROM DISPOSITION

M.R.O. - MINING RIGHTS ONLY	
S.R.O. - SURFACE RIGHTS ONLY	
M.+S. - MINING AND SURFACE RIGHTS	
Description	Order No. Date Disposition File



LEGEND

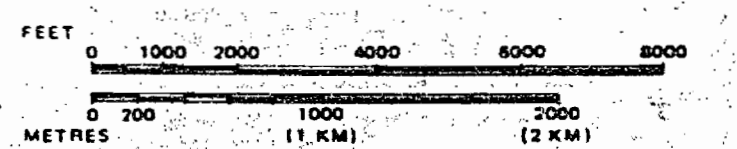
HIGHWAY AND ROUTE No.	
OTHER ROADS	
TRAILS	
SURVEYED LINES:	
TOWNSHIPS, BASE LINES, ETC.	
LOTS, MINING CLAIMS, PARCELS, ETC.	
UNSURVEYED LINES:	
LOT LINES	
PARCEL BOUNDARY	
MINING CLAIMS ETC.	
RAILWAY AND RIGHT OF WAY	
UTILITY LINES	
NON-PERENNIAL STREAM	
FLOODING OR FLOODING RIGHTS	
SUBDIVISION OR COMPOSITE PLAN	
RESERVATIONS	
ORIGINAL SHORELINE	
MARSH OR MUSKEG	
MINES	
TRAVERSE MONUMENT	

DISPOSITION OF CROWN LANDS

TYPE OF DOCUMENT	SYMBOL
PATENT, SURFACE & MINING RIGHTS	
SURFACE RIGHTS ONLY	
MINING RIGHTS ONLY	
LEASE, SURFACE & MINING RIGHTS	
SURFACE RIGHTS ONLY	
MINING RIGHTS ONLY	
LICENCE OF OCCUPATION	
ORDER-IN-COUNCIL	
RESERVATION	
CANCELLED	
SAND & GRAVEL	

NOTE: MINING RIGHTS IN PARCELS PATENTED PRIOR TO MAY 6, 1912, VESTED IN ORIGINAL PATENTEE BY THE PUBLIC LANDS ACT, R.S.O. 1970, CHAP. 340, SEC. 63, SUBSEC. 1.

SCALE: 1 INCH = 40 CHAINS



AREA  
**FREDART LAKE**

M.N.R. ADMINISTRATIVE DISTRICT  
**RED LAKE**  
MINING DIVISION  
**RED LAKE**  
LAND TITLES / REGISTRY DIVISION  
**KENORA / PATRICIA**



Date  
FEBRUARY 15, 1983

Number  
**G-1779**

Gerry Lake Area G-1782

Slate Lake Area G-1884

Bluffy Lake Area G-1740

THE INFORMATION THAT APPEARS ON THIS MAP HAS BEEN COMPILED FROM VARIOUS SOURCES AND ACCURACY IS NOT GUARANTEED. THOSE WISHING TO STAKE MINING CLAIMS SHOULD CONSULT WITH THE MINING RECORDER, MINISTRY OF NORTHERN DEVELOPMENT AND MINES, FOR ADDITIONAL INFORMATION ON THE STATUS OF THE LANDS SHOWN HEREON.



Little Bear Lake Area (M-2472)

AREA OF  
**FREDART LAKE**

DISTRICT OF  
KENORA  
(PATRICIA PORTION)

RED LAKE  
MINING DIVISION


SCALE: 1-INCH = 40 CHAINS

**LEGEND**

PATENTED LAND	⊕
CROWN LAND SALE	C.S.
LEASES	Ⓞ
LOCATED LAND	Loc.
LICENSE OF OCCUPATION	L.O.
MINING RIGHTS ONLY	M.R.O.
SURFACE RIGHTS ONLY	S.R.O.
ROADS	—
IMPROVED ROADS	—
KING'S HIGHWAYS	—
RAILWAYS	—
POWER LINES	—
MARSH OR MUSKEG	—
MINES	⚡
CANCELLED	⊖
PATENTED S.R.O.	⊙

**NOTES**

400' surface rights reservation along the shores of all lakes and rivers.



NATIONAL TOPOGRAPHIC SERIES 52 K15

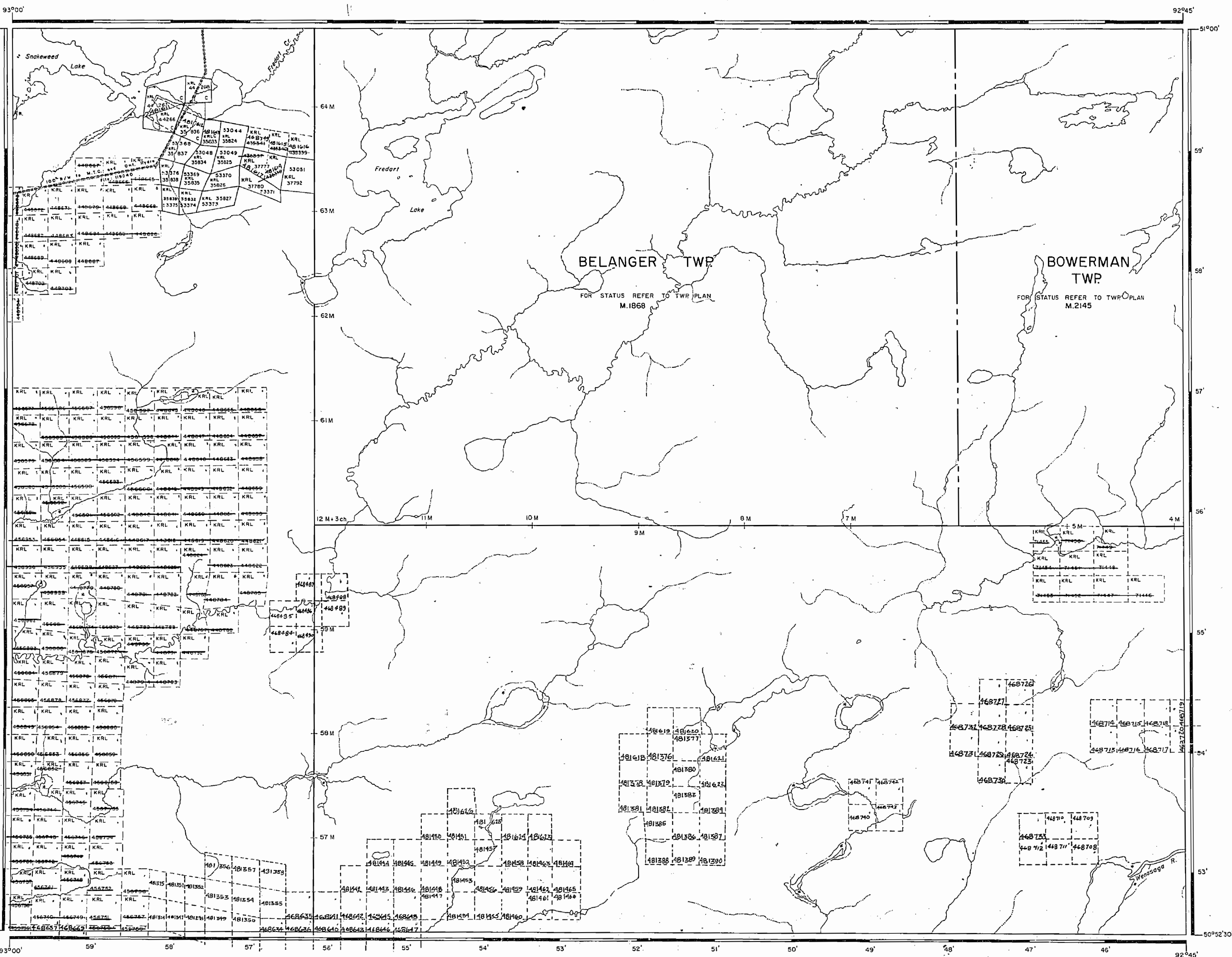
PLAN NO. **M-2415**

ONTARIO  
MINISTRY OF NATURAL RESOURCES  
SURVEYS AND MAPPING BRANCH

Gerry Lake Area (M-2438)

Slate Lake Area (M-2412)

Bluffy Lake Area (M-2414)





2415

Little Bear Lake Area (M-2472)

AREA OF

FREDART LAKE

DISTRICT OF KENORA (PATRICIA PORTION)

RED LAKE MINING DIVISION

SCALE: 1-INCH = 40 CHAINS


LEGEND

- PATENTED LAND Ⓟ
- CROWN LAND SALE C.S.
- LEASES Ⓛ
- LOCATED LAND Loc.
- LICENSE OF OCCUPATION L.O.
- MINING RIGHTS ONLY M.R.O.
- SURFACE RIGHTS ONLY S.R.O.
- ROADS —
- IMPROVED ROADS —
- KING'S HIGHWAYS —
- RAILWAYS —
- POWER LINES —
- MARSH OR MUSKEG —
- MINES —

NOTES

100' R/W to Dept. of Highways & H.E.P.C. trans.  
 line - File: 119040 shown thus: ————

400' Surface Rights Reservation  
 around all Lakes and Rivers.



NATIONAL TOPOGRAPHIC SERIES 52 K

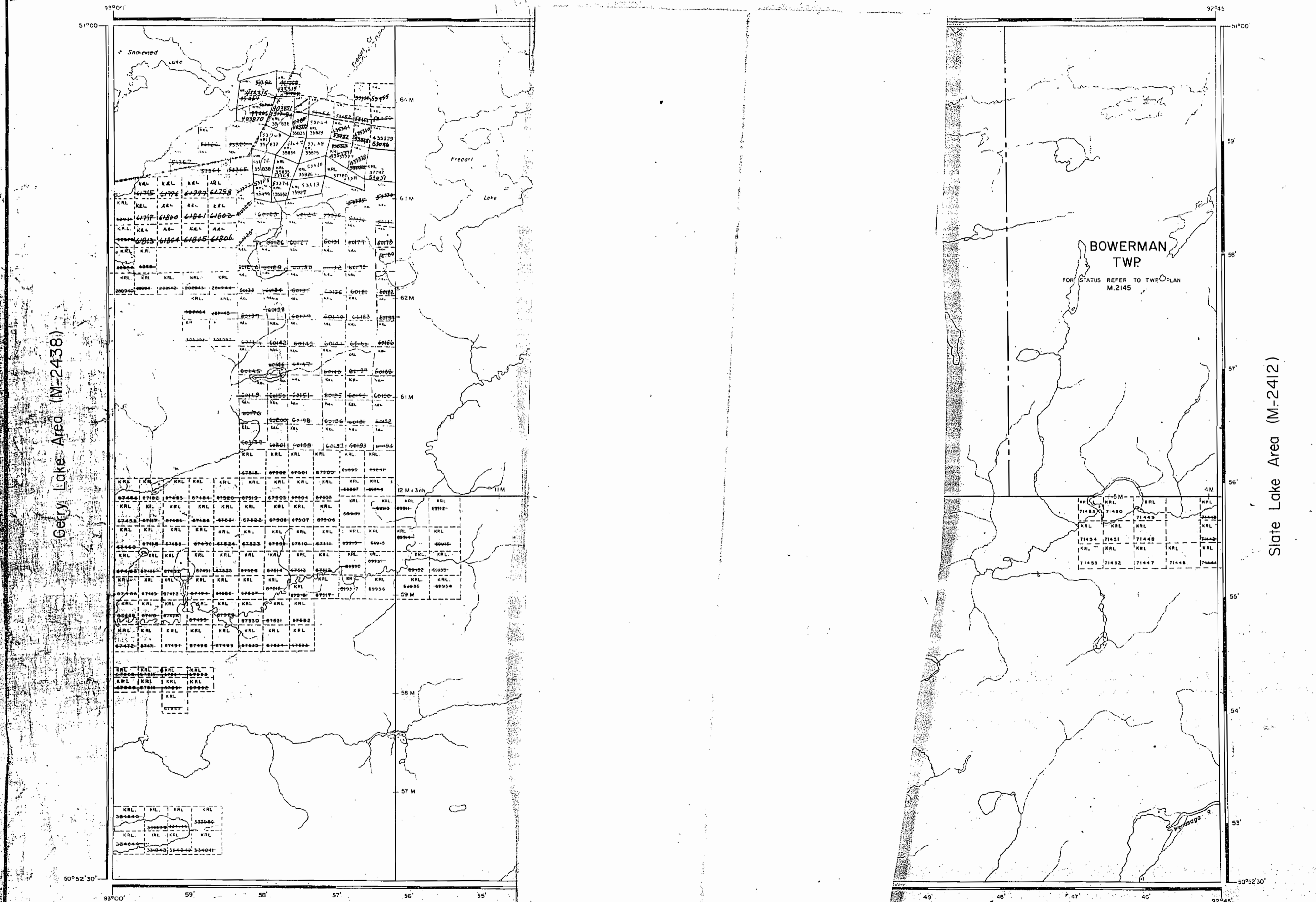
PLAN NO. M-2415

ONTARIO DEPARTMENT OF MINES AND NORTHERN AFFAIRS

508924

Gerry Lake Area (M-2438)

Slate Lake Area (M-2412)





FREDART LAKE

DISTRICT OF KENORA (PATRICIA PORTION)

RED LAKE MINING DIVISION



SCALE: 1-INCH = 40 CHAINS

LEGEND

PATENTED LAND	Ⓟ
CROWN LAND SALE	C.S.
LEASES	Ⓛ
LOCATED LAND	Loc.
LICENSE OF OCCUPATION	L.O.
MINING RIGHTS ONLY	M.R.O.
SURFACE RIGHTS ONLY	S.R.O.
ROADS	—
IMPROVED ROADS	—
KING'S HIGHWAYS	—
RAILWAYS	—
POWER LINES	—
MARSH OR MUSKEG	—
MINES	Ⓧ
CANCELLED	Ⓞ
PATENTED S.R.O.	Ⓞ

NOTES

400' surface rights reservation along the shores of all lakes and rivers.



NATIONAL TOPOGRAPHIC SERIES 52 K15

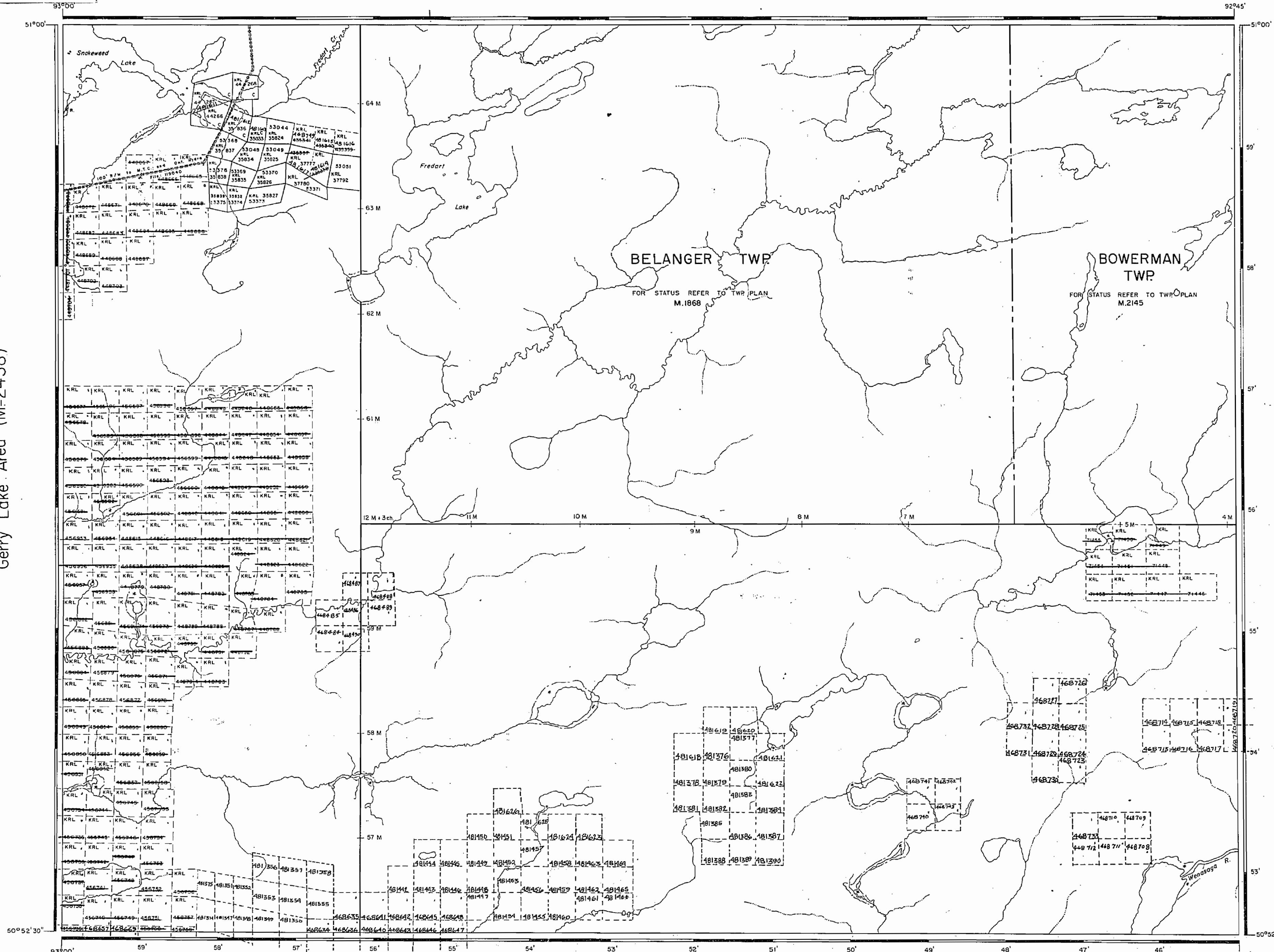
PLAN NO. M-2415

ONTARIO MINISTRY OF NATURAL RESOURCES SURVEYS AND MAPPING BRANCH

Gerry Lake Area (M-2438)

Slate Lake Area (M-2412)

Bluffy Lake Area (M-2414)





2415

Little Bear Lake Area (M-2472)

AREA OF  
**FREDART LAKE**

DISTRICT OF  
KENORA  
(PATRICIA PORTION)

RED LAKE  
MINING DIVISION

SCALE: 1-INCH = 40 CHAINS

**LEGEND**

- PATENTED LAND ⊙
- CROWN LAND SALE C.S.
- LEASES ⊖
- LOCATED LAND Loc.
- LICENSE OF OCCUPATION L.O.
- MINING RIGHTS ONLY M.R.O.
- SURFACE RIGHTS ONLY S.R.O.
- ROADS —
- IMPROVED ROADS —
- KING'S HIGHWAYS —
- RAILWAYS —
- POWER LINES —
- MARSH OR MUSKEG —
- MINES \*

**NOTES**

100' R/W to Dept. of Highways & H.E.P.C. trans.  
line - File: 119040 shown thus: ————

400' Surface Rights Reservation  
around all Lakes and Rivers.



Gerty Lake Area (M-2438)

Slate Lake Area (M-2412)

Bluffy Lake Area (M-2414)

NATIONAL TOPOGRAPHIC SERIES 52 K

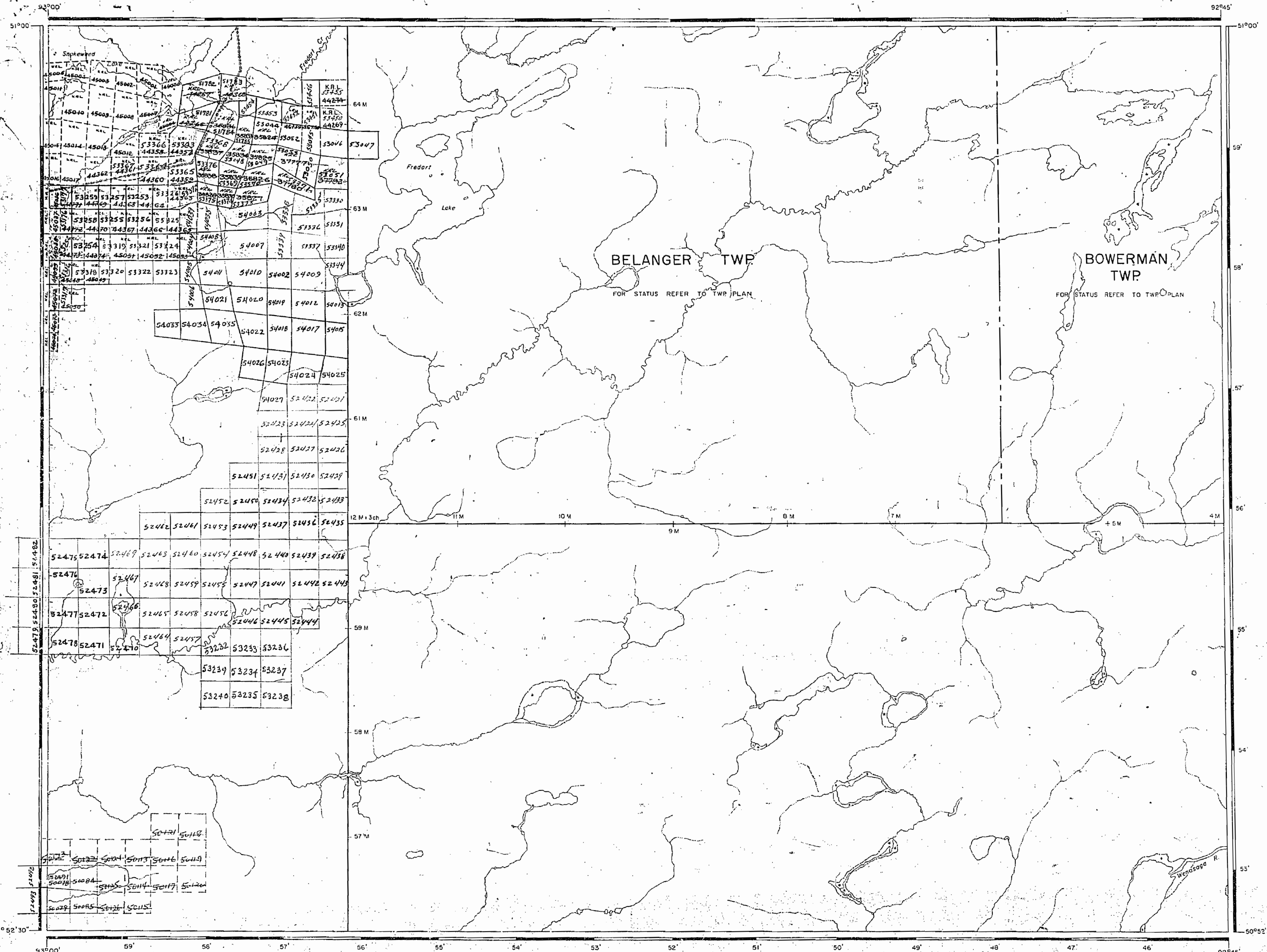
PLAN NO. **M-2415**

ONTARIO  
DEPARTMENT OF MINES  
AND NORTHERN AFFAIRS



2415

M-2412



AREA OF  
**FREDART LAKE**

DISTRICT OF  
KENORA  
(PATRICIA PORTION)  
RED LAKE  
MINING DIVISION

SCALE: 1-INCH = 40 CHAINS

**LEGEND**

- PATENTED LAND Ⓟ
- CROWN LAND SALE C.S.
- LEASES Ⓞ
- LOCATED LAND Loc.
- LICENSE OF OCCUPATION L.O.
- MINING RIGHTS ONLY M.R.O.
- SURFACE RIGHTS ONLY S.R.O.
- ROADS —
- IMPROVED ROADS —
- KING'S HIGHWAYS —
- RAILWAYS —
- POWER LINES —
- MARSH OR MUSKEG —
- MINES \*

**NOTES**

100' R/W to Dept. of Highways & H.E.P.C. Trans.  
line - File: 119040 shown thus: ————



PLAN NO. **M-2415**

DEPARTMENT OF MINES  
— ONTARIO —

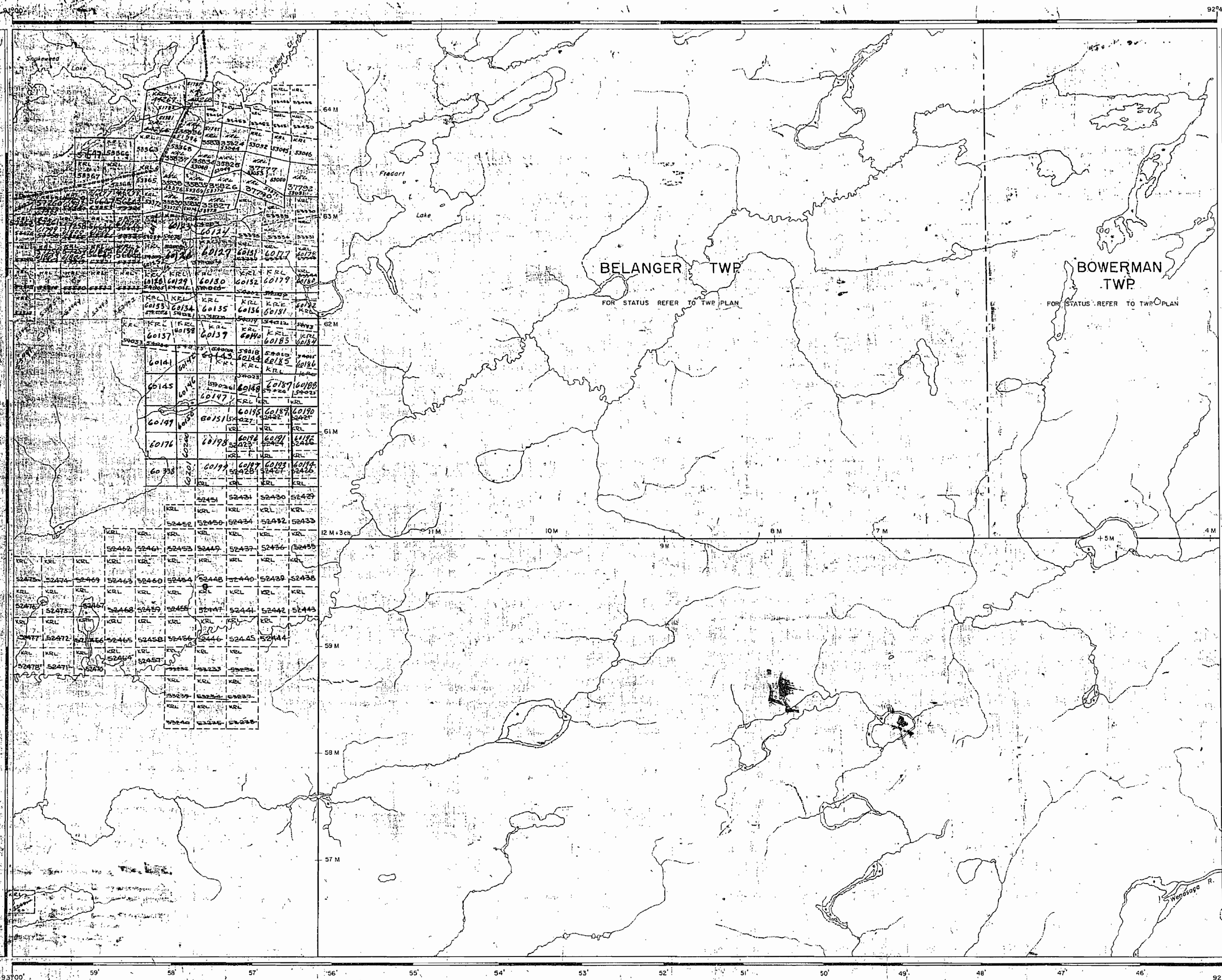
FREDART LAKE

FREDART LAKE

M-2412

M-2412





AREA OF  
**FREDART LAKE**

DISTRICT OF  
KENORA  
(PATRICIA PORTION)  
RED LAKE  
MINING DIVISION

SCALE: 1-INCH=40 CHAINS

**LEGEND**

- PATENTED LAND
- CROWN LAND SALE
- LEASES
- LOCATED LAND
- LICENSE OF OCCUPATION
- MINING RIGHTS ONLY
- SURFACE RIGHTS ONLY
- ROADS
- IMPROVED ROADS
- KING'S HIGHWAYS
- RAILWAYS
- POWER LINES
- MARSH OR MUSKEG
- MINES

**NOTES**

100' R/W to Dept. of Highways & H.E.P.C. Irons line - File: 119040 shown thus:

400' reserve around all lakes and rivers to Dept. of Lands and Forests.

PLAN NO. **M-2415**  
DEPARTMENT OF MINES  
- ONTARIO -



2415

Little Bear Lake Area (M-2472)

AREA OF

FREDART LAKE

DISTRICT OF KENORA (PATRICIA PORTION)

RED LAKE MINING DIVISION

SCALE: 1-INCH = 40 CHAINS

LEGEND

- PATENTED LAND ⊙
- CROWN LAND SALE C.S.
- LEASES ⊕
- LOCATED LAND Loc.
- LICENSE OF OCCUPATION L.O.
- MINING RIGHTS ONLY M.R.O.
- SURFACE RIGHTS ONLY S.R.O.
- ROADS —
- IMPROVED ROADS —
- KING'S HIGHWAYS —
- RAILWAYS —
- POWER LINES —
- MARSH OR MUSKEG —
- MINES —

NOTES

100' R/W to Dept. of Highways & H.E.P.C. trans. line - File: 119040 shown thus: -----

400' Surface Rights Reservation around all Lakes and Rivers.

Gerry Lake Area (M-2438)

Slate Lake Area (M-2412)

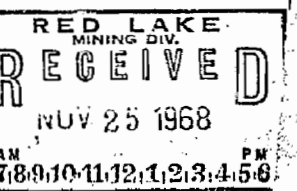
BELANGER TWP

BOWERMAN TWP

FOR STATUS REFER TO TWP PLAN M.1868

FOR STATUS REFER TO TWP PLAN M.2145

Bluffy Lake Area (M-2414)



PLAN NO. M-2415

DEPARTMENT OF MINES - ONTARIO -



2415

TRIM LINE

# AREA OF FREDART LAKE

DISTRICT OF  
KENORA  
(PATRICIA PORTION)

RED LAKE  
MINING DIVISION

SCALE: 1-INCH = 40 CHAINS

### LEGEND

PATENTED LAND	Ⓟ
CROWN LAND SALE	C.S.
LEASES	Ⓞ
LOCATED LAND	Loc.
LICENSE OF OCCUPATION	L.O.
MINING RIGHTS ONLY	M.R.O.
SURFACE RIGHTS ONLY	S.R.O.
ROADS	—
IMPROVED ROADS	—
KING'S HIGHWAYS	—
RAILWAYS	—
POWER LINES	—
MARSH OR MUSKOG	—
MINES	ⓧ

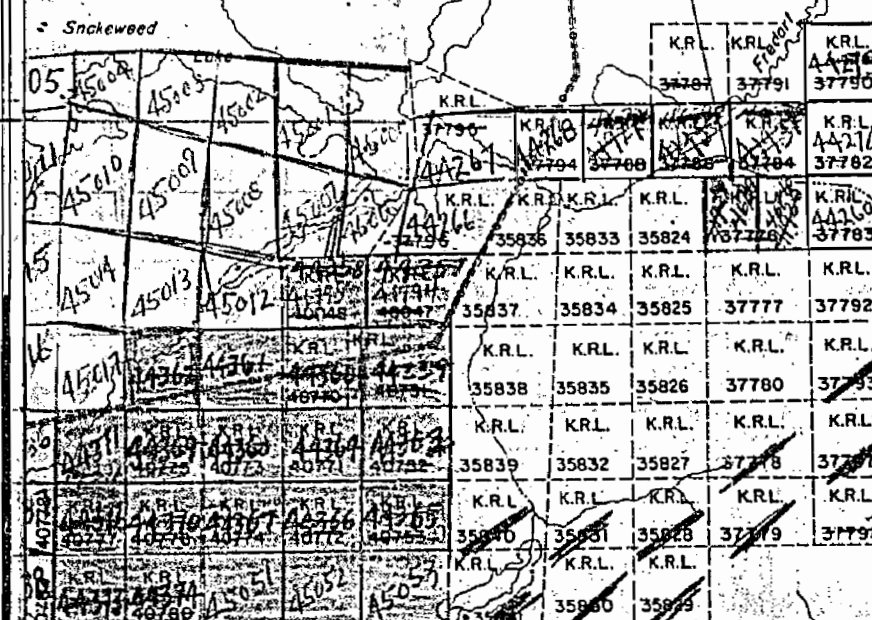
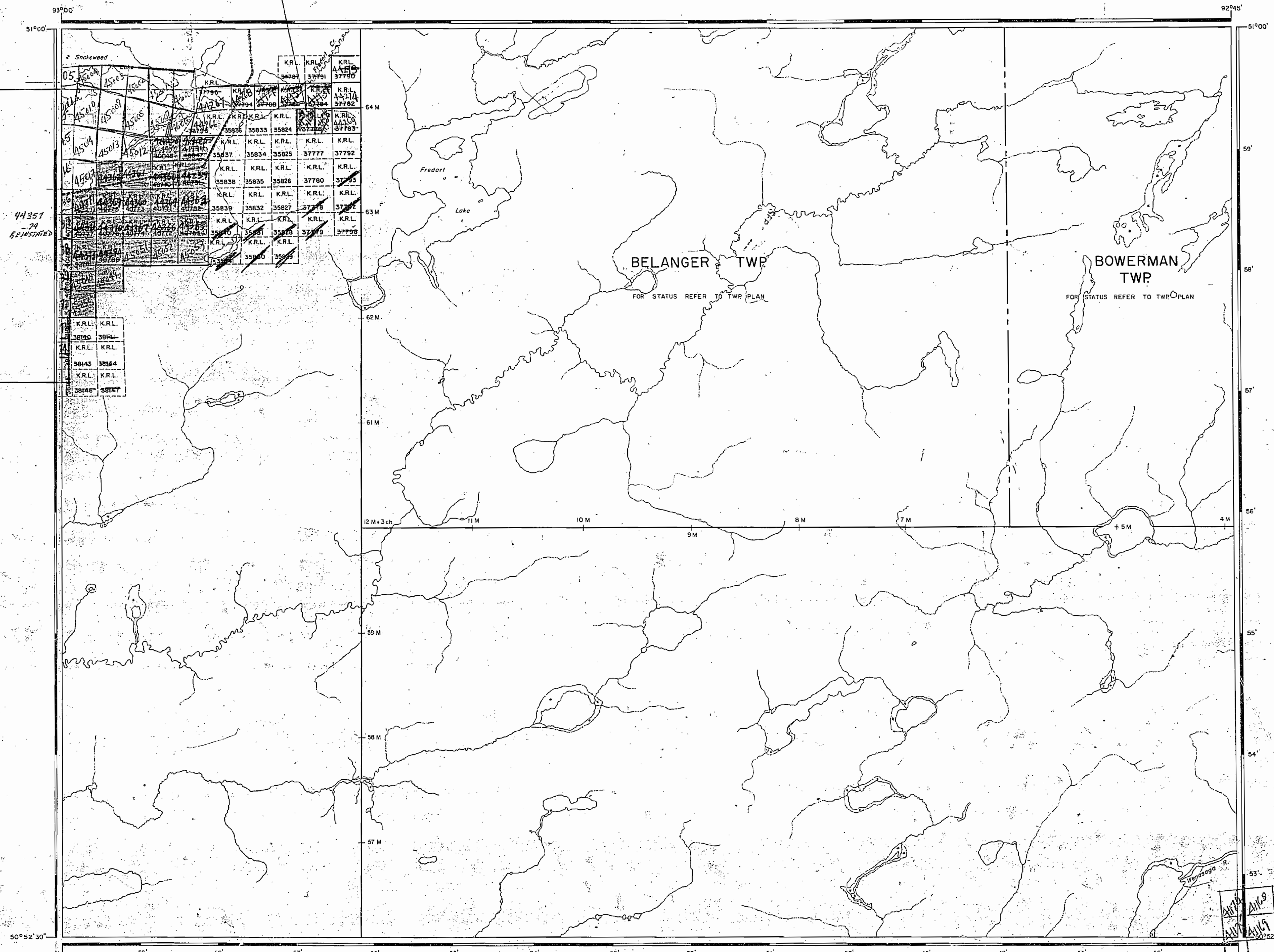
### NOTES

100' R/W to Dept. of Highways & H.E.P.C. trans.  
line - File: 119040 shown thus: ————

*June 15/60*

PLAN NO. M-2415

DEPARTMENT OF MINES  
— ONTARIO —



44351  
- 74  
Reinstated

4416739

4416739  
4416739  
4416739