
















THE TOWNSHIP OF
OF
FREEBORN

DISTRICT OF
RAINY RIVER
FORT FRANCES
MINING DIVISION

SCALE: 1-INCH=40 CHAINS

LEGEND

- PATENTED LAND 
- CROWN LAND SALE 
- LEASES 
- LOCATED LAND 
- LICENSE OF OCCUPATION 
- MINING RIGHTS ONLY 
- SURFACE RIGHTS ONLY 
- ROADS 
- IMPROVED ROADS 
- KING'S HIGHWAYS 
- RAILWAYS 
- POWER LINES 
- MARSH OR MUSKEG 
- MINES 
- CANCELLED 

NOTES

- 400' Reserve to Dept. of Lands & Forests shown thus:
- Flooded Lands on Upper Bar. Lake Elev. 1335'-45' Geodetic Survey of Canada, S.J. Hancock O.L.S.
- 100' R/W. HEPC. of Ont. L.O. 6628 Marmion L. to Calm L.
- 100' R/W. HEPC. of Ont. L.O. 7102 Moose L. to Dryden.
- ① Withdrawn from staking OC. 23rd. Nov. 1950.
- ③ Withdrawn from staking OC. 6th. Nov. 1941.
- All mining claims are prefixed by the letters FF unless otherwise noted.
- This Twp. lies within the boundaries of the Corporation of the Twp. of Atikokan.

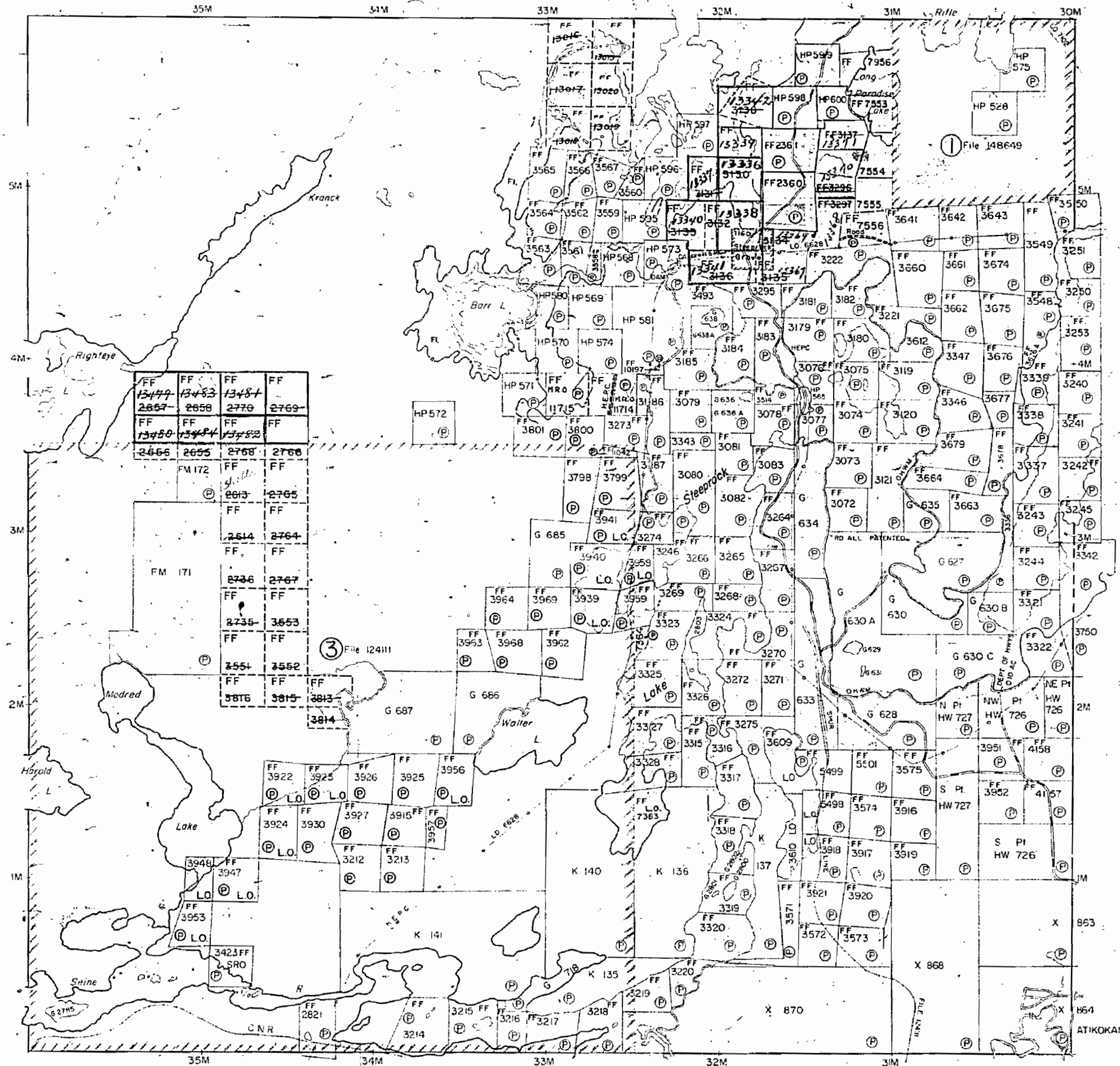
1960

PLAN NO.-M.2361

DEPARTMENT OF MINES

— ONTARIO —

Date of Issue
Aug 5, 1960



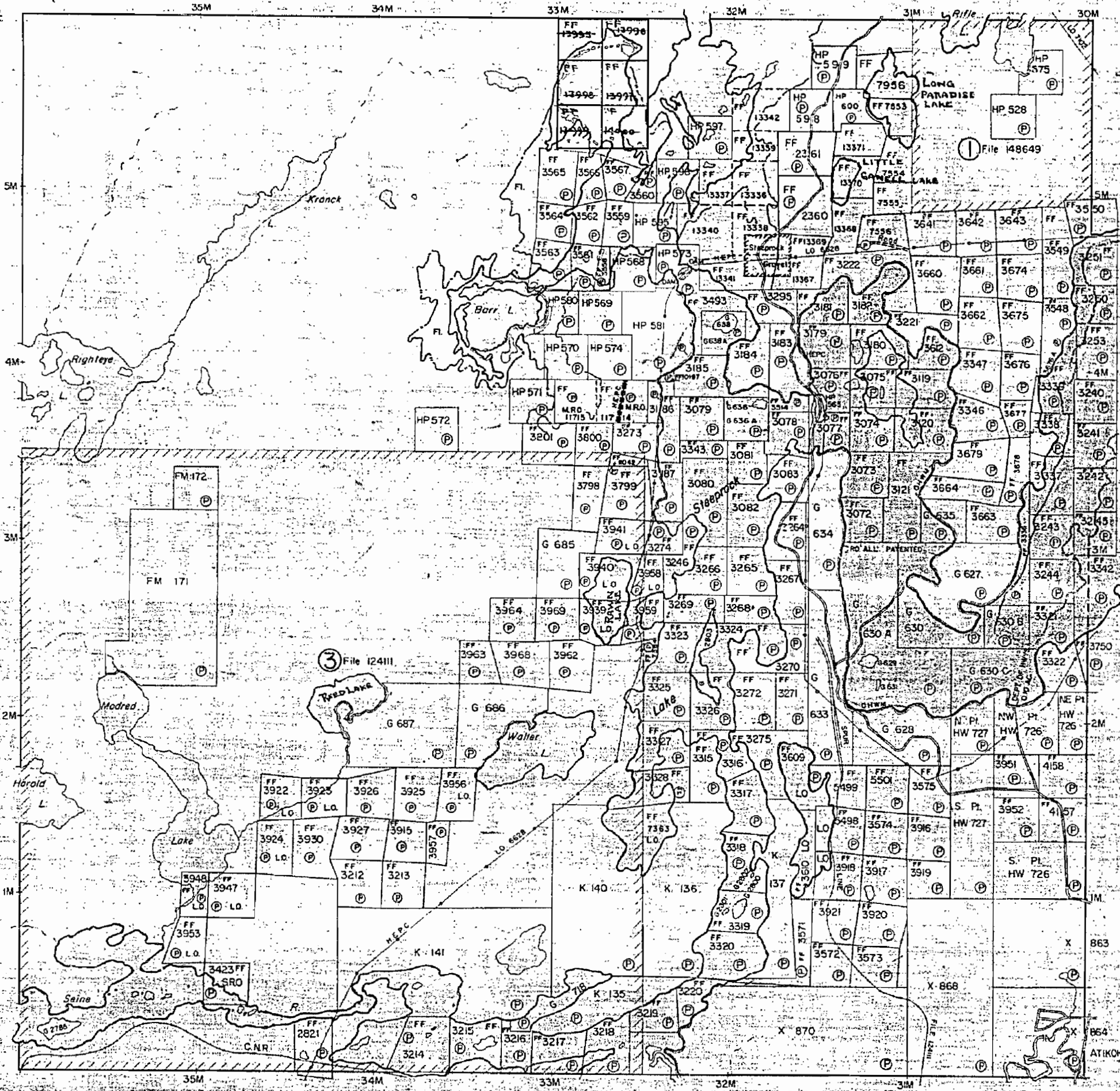
2361
Hickman Twp.

Steeprock Lake Area - M.2360

THE TOWNSHIP OF
OF
FREEBORN

DISTRICT OF
RAINY RIVER
FORT FRANCES
MINING DIVISION

SCALE: 1-INCH=40 CHAINS



LEGEND

PATENTED LAND	Ⓟ
CROWN LAND SALE	C.S.
LEASES	Ⓛ
LOCATED LAND	Loc.
LICENSE OF OCCUPATION	L.O.
MINING RIGHTS ONLY	M.R.O.
SURFACE RIGHTS ONLY	S.R.O.
ROADS	—
IMPROVED ROADS	—
KING'S HIGHWAYS	—
RAILWAYS	—
POWER LINES	—
MARSH OR MUSKEG	—
MINES	X
CANCELLED	C

NOTES

- 400' Reserve around all Lakes & Rivers to Dept. of Lands & Forests.
- Flooded Lands on Upper Bar Lake Elev. 1335'-45' Geodetic Survey of Canada, S.J. Hancock Q.L.S.
- 100' R/W HEPC of Ont. L.O. 6628 Marmion L. to Calm L.
- 100' R/W HEPC of Ont. L.D. 7102 Moose L. to Dryden.
- ① Withdrawn from staking O.C. 23rd Nov. 1950.
- ③ Withdrawn from staking O.C. 6th Nov. 1941.
- All mining claims are prefixed by the letters FF unless otherwise noted.
- This Township lies within the boundaries of the Corporation of the Twp. of Atikokan.

1962

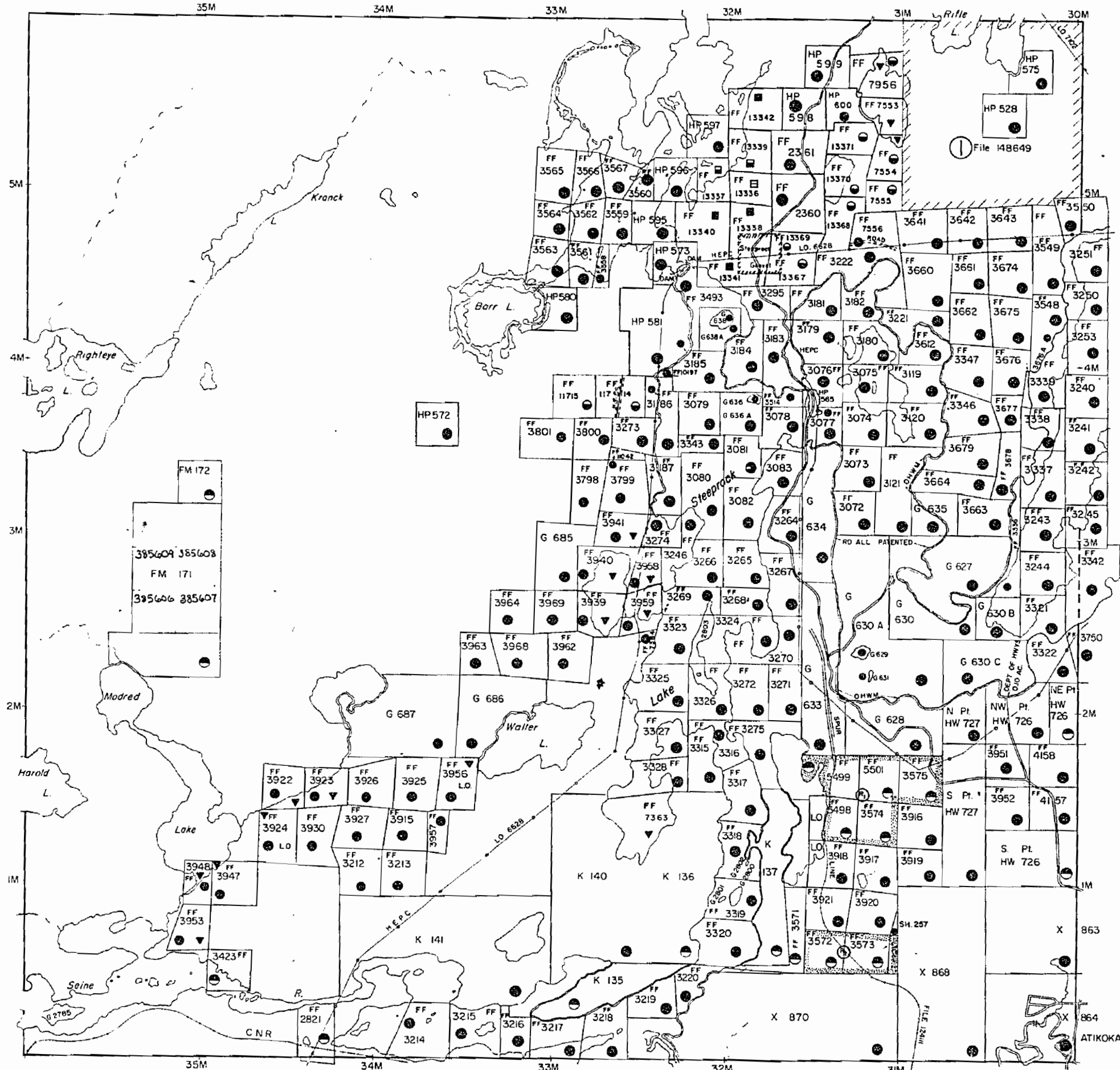
PLAN NO. M.2361

DEPARTMENT OF MINES
— ONTARIO —

Steepprock Lake Area - M.2360

Baker Twp. - M.2367

Schwenger Twp. - M.2364



Steepprock Lake Area - M.2360

THE TOWNSHIP OF
OF

FREEBORN

DISTRICT OF
RAINY RIVER

THUNDER BAY
MINING DIVISION

SCALE: 1-INCH=40 CHAINS

LEGEND

- PATENT, SURFACE & MINING RIGHTS.....●
- " SURFACE RIGHTS ONLY.....○
- " MINING RIGHTS ONLY.....○
- LEASE, SURFACE & MINING RIGHTS.....■
- " SURFACE RIGHTS ONLY.....■
- " MINING RIGHTS ONLY.....■
- LICENCE-OF-OCCUPATION.....▽
- ORDER-IN-COUNCIL.....○
- RESERVATION.....Ⓞ
- ROADS.....—
- IMPROVED ROADS.....—
- KING'S HIGHWAYS.....—
- RAILWAYS.....—
- POWER LINES.....—
- MARSH OR MUSKEG.....—
- MINES.....—
- CANCELLED.....—

NOTES

- 400' Reserve around all Lakes & Rivers to Dept. of Lands & Forests.
- Flooded Lands on Upper Bar Lake Elev. 1335'-45' Geodetic Survey of Canada, S.J. Hancock O.L.S.
- 100' R/W H.E.P.C. of Ont. L.O. 6628 Marmion L. to Calm L.
- 100' R/W H.E.P.C. of Ont. L.O. 7102 Moose L. to Dryden.
- ① Withdrawn from staking OC. 23rd. Nov. 1950.
- ② M.R.O. withdrawn from staking, Sec 43 of Mining Act, Order No. W.59/75 dated Oct. 24/75; File 90703
- All mining claims are prefixed by the letters FF unless otherwise noted.
- This Township lies within the boundaries of the Corporation of the Twp. of Atikokan.

1977

ATIKOKAN DIST AUG 11/77

PLAN NO.-M.2361

ONTARIO
MINISTRY OF NATURAL RESOURCES
SURVEYS AND MAPPING BRANCH

Steeprock Lake Area - M.2360

THE TOWNSHIP OF
OF
FREEBORN

DISTRICT OF
RAINY RIVER
THUNDER BAY
MINING DIVISION

SCALE: 1-INCH=40 CHAINS

LEGEND

- PATENT, SURFACE & MINING RIGHTS
- " SURFACE RIGHTS ONLY
- " MINING RIGHTS ONLY
- LEASE, SURFACE & MINING RIGHTS
- " SURFACE RIGHTS ONLY
- " MINING RIGHTS ONLY
- LICENCE-OF-OCCUPATION
- ORDER-IN-COUNCIL
- RESERVATION
- ROADS
- IMPROVED ROADS
- KING'S HIGHWAYS
- RAILWAYS
- POWER LINES
- MARSH OR MUSKEG
- MINES
- CANCELLED

NOTES

- 400' Reserve around all Lakes & Rivers to Dept. of Lands & Forests.
- Flooded Lands on Upper Bar Lake Elev. 1335-45' Geodetic Survey of Canada, S.J. Hancock O.L.S.
- 100' R/W H.E.P.C. of Ont. LO. 6628 Marmion L. to Calm L.
- 100' R/W H.E.P.C. of Ont. LO. 7102 Moose L. to Dryden.
- M.R.O. withdrawn from staking, Sec. 43 of Mining Act, Order No. W.59/72 dated Oct. 24/75; File 90703
- All mining claims are prefixed by the letters FF unless otherwise noted.
- This Township lies within the boundaries of the Corporation of the Twp. of Atikokan.

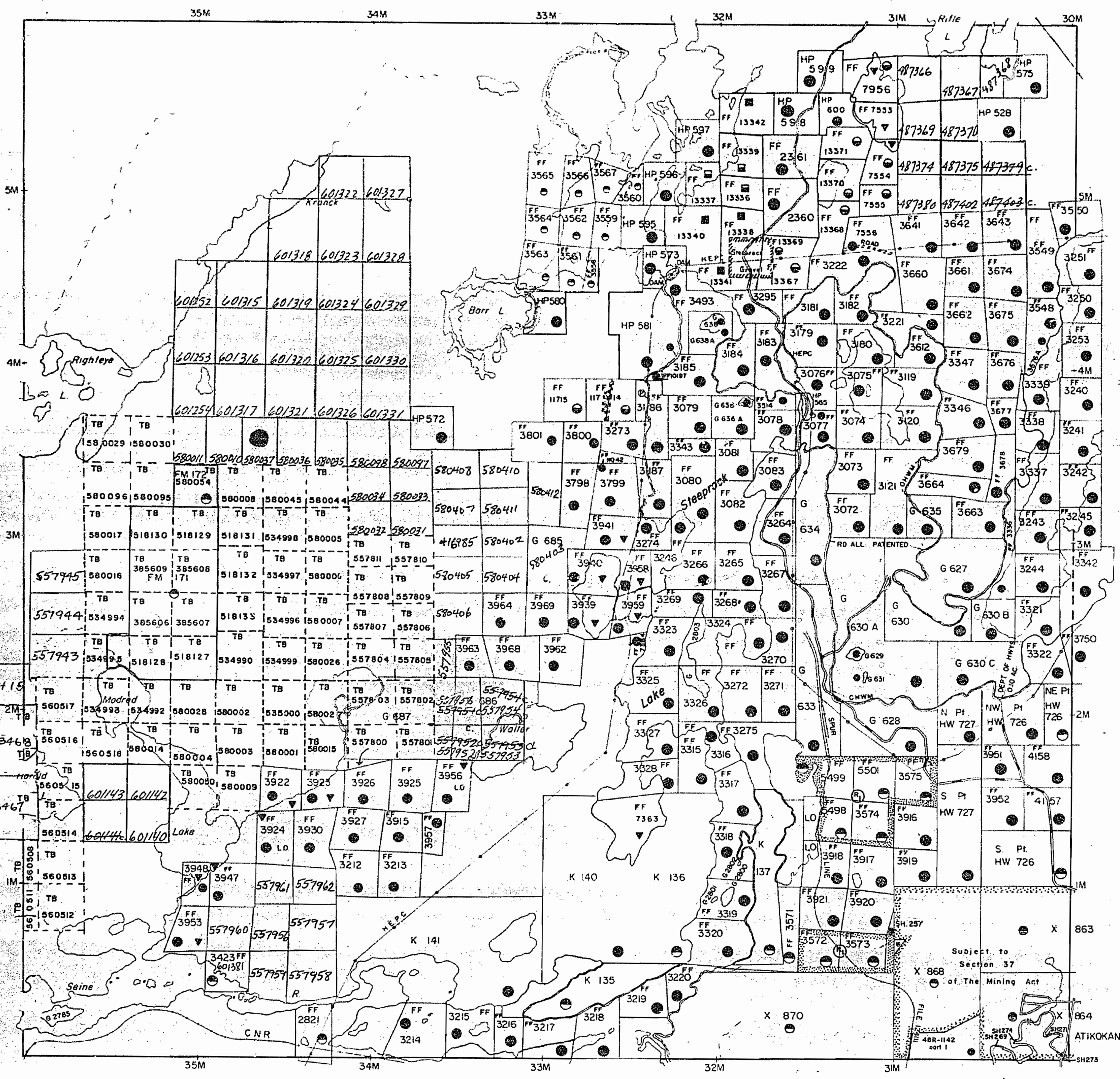
ATIKOKAN DEC 4/80

PLAN NO.-M.2361

ONTARIO
MINISTRY OF NATURAL RESOURCES
SURVEYS AND MAPPING BRANCH

Baker Twp. - M.2367

Schwenger Twp. - M.2364



Steeprock Lake Area - M.2360

REFERENCES

AREAS WITHDRAWN FROM DISPOSITION

S.R. — SURFACE RIGHTS M.R. — MINING RIGHTS

Description	Order No.	Date	Disposition	File
Sec. 43 Mining Act (R.S.O. 1970)	W59/75	24/9/75	M.R.	90703

DATE OF ISSUE
 NOV 19 1982
 Ministry of Natural Resources
 TORONTO

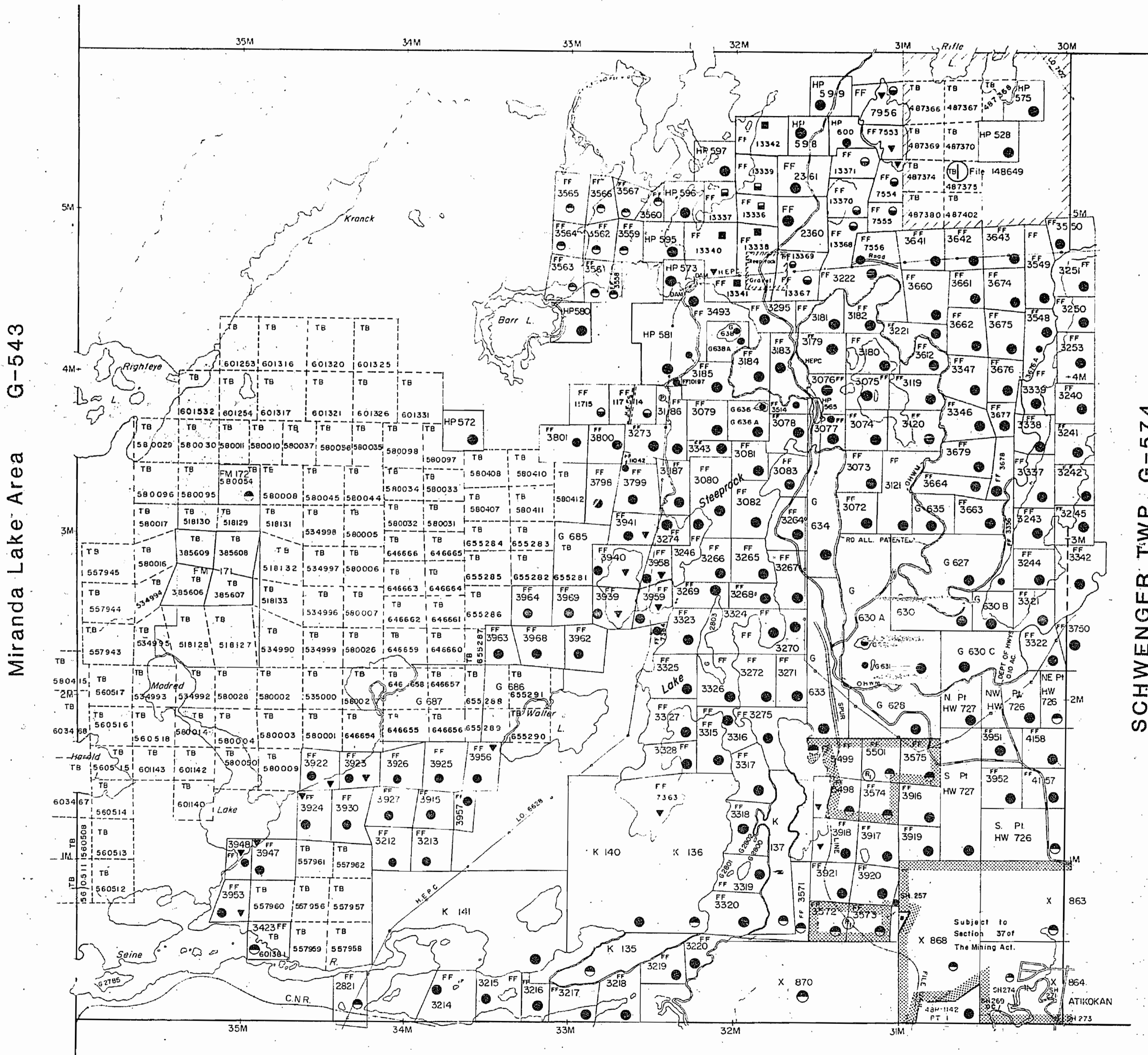
NOTES

FLOODED LANDS ON UPPER BAR LAKE ELE. 1335
 -45 GEODETIC SURVEY OF CANADA, S.J. HANCOCK
 O.L.S.

100' R/W ONT. HYDRO LO. 7102 MOOSE LAKE
 TO DRYDEN.

THIS TOWNSHIP LIES WITHIN THE BOUNDARIES
 OF THE CORPORATION OF THE TOWNSHIP
 OF ATIKOKAN.

STEEPROCK LAKE G-560



Miranda Lake Area G-543

SCHWENGER TWP. G-574

STEEPROCK LAKE G-560

LEGEND

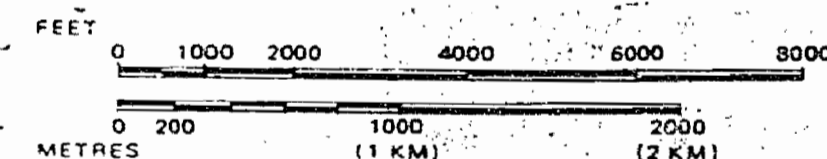
- HIGHWAY AND ROUTE No.
- OTHER ROADS
- TRAILS
- SURVEYED LINES:
 - TOWNSHIPS, BASE LINES, ETC.
 - LOTS, MINING CLAIMS, PARCELS, ETC.
- UNSURVEYED LINES:
 - LOT LINES
 - PARCEL BOUNDARY
 - MINING CLAIMS ETC.
- RAILWAY AND RIGHT OF WAY
- UTILITY LINES
- NON-PERENNIAL STREAM
- FLOODING OF FLOODING RIGHTS
- SUBDIVISION OR COMPOSITE PLAN RESERVATIONS
- ORIGINAL SHORELINE
- MARSH OR MUSKEG
- MINES
- TRAVERSE MONUMENT

DISPOSITION OF CROWN LANDS

TYPE OF DOCUMENT	SYMBOL
PATENT, SURFACE & MINING RIGHTS	
" SURFACE RIGHTS ONLY	
" MINING RIGHTS ONLY	
LEASE, SURFACE & MINING RIGHTS	
" SURFACE RIGHTS ONLY	
" MINING RIGHTS ONLY	
LICENCE OF OCCUPATION	
ORDER-IN-COUNCIL	
RESERVATION	
CANCELLED	
SAND & GRAVEL	

NOTE: MINING RIGHTS IN PARCELS PATENTED PRIOR TO MAY 6, 1913, VESTED IN ORIGINAL PATENTEE BY THE PUBLIC LANDS ACT, R.S.O. 1970, CHAP. 380, SEC. 63, SUBSEC. 1.

SCALE: 1 INCH = 40 CHAINS



TOWNSHIP

FREEBORN

M.N.R. ADMINISTRATIVE DISTRICT

ATIKOKAN

MINING DIVISION

THUNDER BAY

LAND TITLES / REGISTRY DIVISION

RAINY RIVER



Ministry of Natural Resources
 Land Management Branch

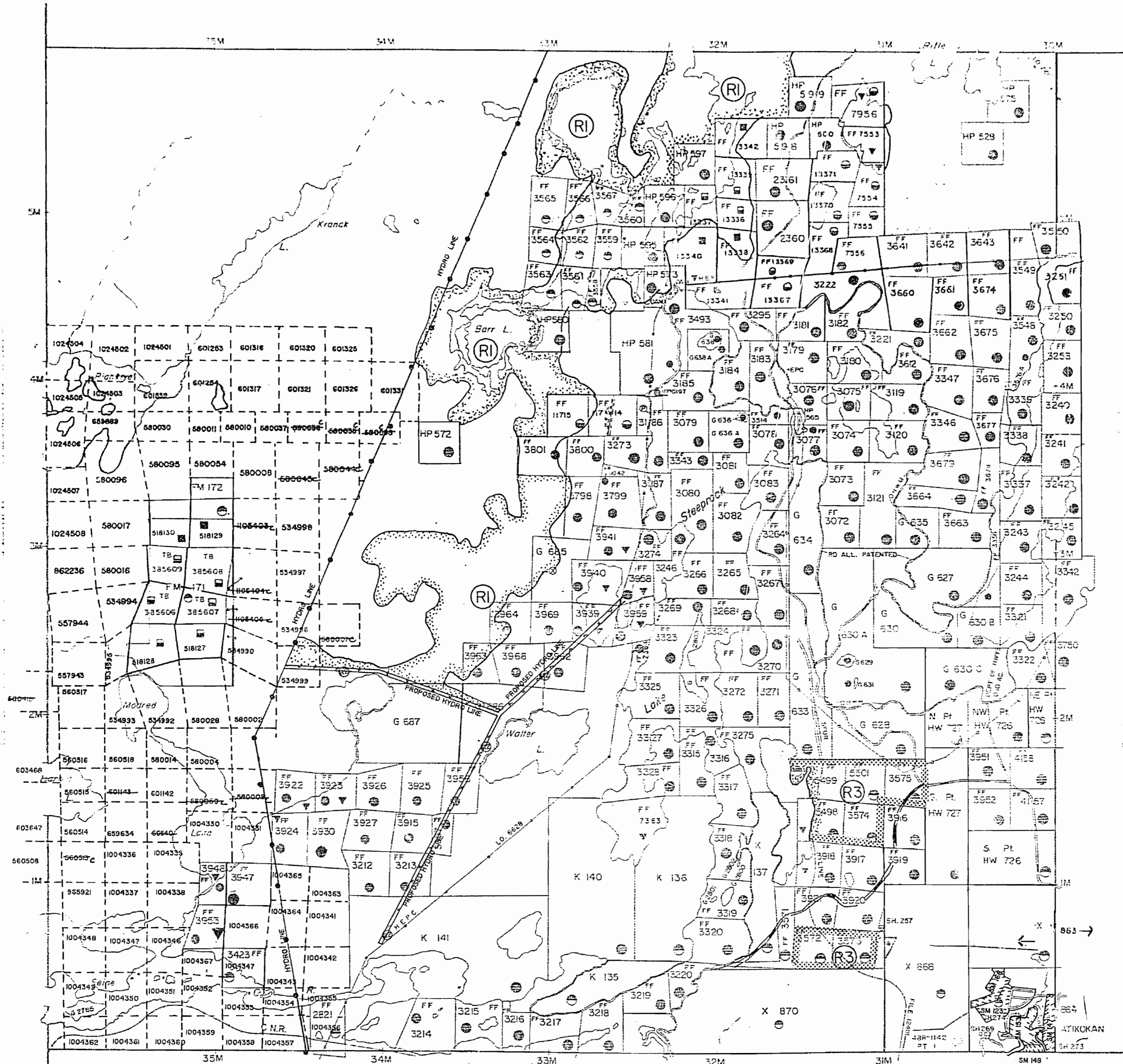
Date: DECEMBER, 1981

Number
G-570

The information that appears on this map has been compiled from various sources and accuracy is not guaranteed. Those wishing to stake mining claims should consult with the Mining Recorder, Ministry of Northern Development and Mines for additional information on the status of the lands shown hereon.

STEEPROCK LAKE G-560

Merrill Lake Area G-543



STEEPROCK LAKE G-560

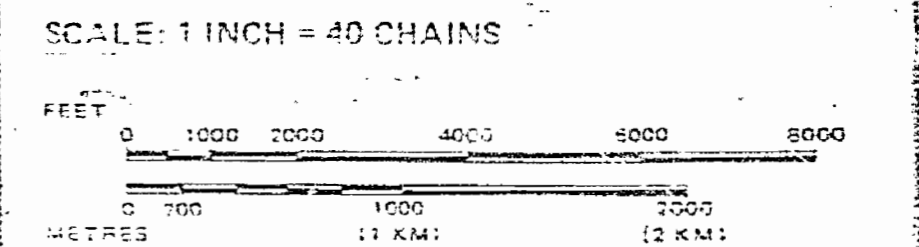
LEGEND

- HIGHWAY AND ROUTE No
- OTHER ROADS
- TRAILS
- SURVEYED LINES:
 - TOWNSHIPS, BASE LINES, ETC.
 - LOTS, MINING CLAIMS, PARCELS, ETC.
- UNSURVEYED LINES:
 - LOT LINES
 - PARCEL BOUNDARY
 - MINING CLAIMS ETC.
- RAILWAY AND RIGHT OF WAY.
- UTILITY LINES
- NON-PERENNIAL STREAM
- FLOODING OR FLOODING RIGHTS
- SUBDIVISION OR COMPOSITE PLAN
- RESERVATIONS
- ORIGINAL SHORELINE
- WASH OR MUSKEG
- MINES
- VERSE MONUMENT

POSITION OF CROWN LANDS

DOCUMENT	SYMBOL
PATENT	
LEASE, S. MINING RIGHTS ONLY	
LICENCE OF OCCUPATION	
ORDER-IN-COUNCIL	
RESERVATION	
CANCELLED	
SAND & GRAVEL	

NOTE: MINING RIGHTS IN PARCELS PATENTED PRIOR TO MAY 5, 1913, VESTED IN ORIGINAL PATENTEE BY THE PUBLIC LANDS ACT, R.S.O. 1970, CHAP. 380, SEC. 03, SUBSEC. 1.



TOWNSHIP
FREEBORN

M.N.R. ADMINISTRATIVE DISTRICT
ATIKOKAN

MINING DIVISION
THUNDER BAY

LAND TITLES / REGISTRY DIVISION
RAINY RIVER

Ministry of Natural Resources
Land Management Branch

REFERENCES

- (R) S.R.O. WITHDRAWN FROM STAKING ORDER WTB-18/90- OCT. 2/1990 (RE. HYDRO DEVELOPMENT)
- (P) - PROPOSED HYDRO LINE - MNR APPLS.30(b) RSO 1990
- (M) MINING RIGHTS WITHDRAWN S.43 (RSO 1970) Order W.59/75

Date: DECEMBER, 1981

Number: **G-570**

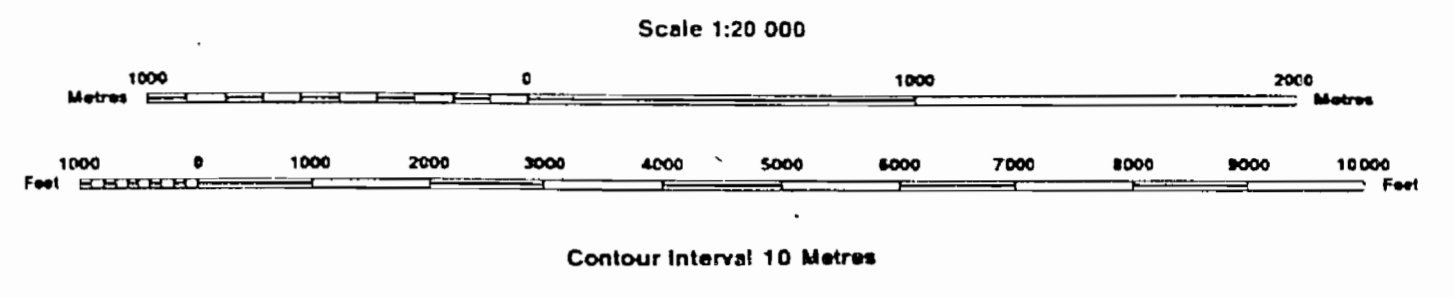
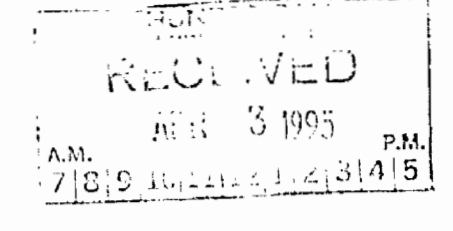
In service 92/10722

INDEX TO LAND DISPOSITION

PLAN
G-570
 TOWNSHIP

FREEBORN

M.N.R. ADMINISTRATIVE DISTRICT
FORT FRANCES
 MINING DIVISION
THUNDER BAY
 LAND TITLES/REGISTRY DIVISION
RAINY RIVER



AREAS WITHDRAWN FROM DISPOSITION

MRO - Mining Rights Only
 SRO - Surface Rights Only
 M + S - Mining and Surface Rights

Description	Order No.	Date	Disposition	File
Surface Rights Withdrawn From Staking Order W-TB-33/94 DATED 34/05/92 FOR A WATER POWER GENERATING STATION	33	1994	Surface Rights	
Mining Rights Withdrawn From Staking Order No. W-59/75 (1975)	59	1975	Mining Rights	

SYMBOLS

Boundary
Township, Meridian, Baseline
Road allowance: surveyed
shoreline
Lot/Concession: surveyed
unsurveyed
Parcel: surveyed
unsurveyed
Right-of-way: road
railway
utility
Reservation
Cliff, Pit, Pile
Contour
Interpolated
Approximate
Derivation
Control point (horizontal)
Flooded land
Mine head frame
Pipeline (above ground)
Railway: single track
double track
abandoned
Road: highway, county, township
access
trail, bush
Shoreline (original)
Transmission line
Wooded area

NOTES

- SEINE RIVER DIVERSION FLOODING THROUGH REED AND MUDDED LAKES, WEST OF WEST ARM OF STEEPROCK LAKE TO CONTOUR ELEVATION 1331'

- FLOODING ON WEST ARM OF STEEPROCK LAKE TO CONTOUR 1296'

- THIS CLAIM MAP INDICATES AREAS WHERE STAKING IS RESTRICTED UNDER SECTION 29 OF THE MINING ACT, RSO 1990 (REG. PLANS OF SUBDIVISION) See Allikokan

Crown Dispositions formerly held by Steeprock Iron Mines may be subject to various easements, (ie: hydropower, gas pipeline, etc.)

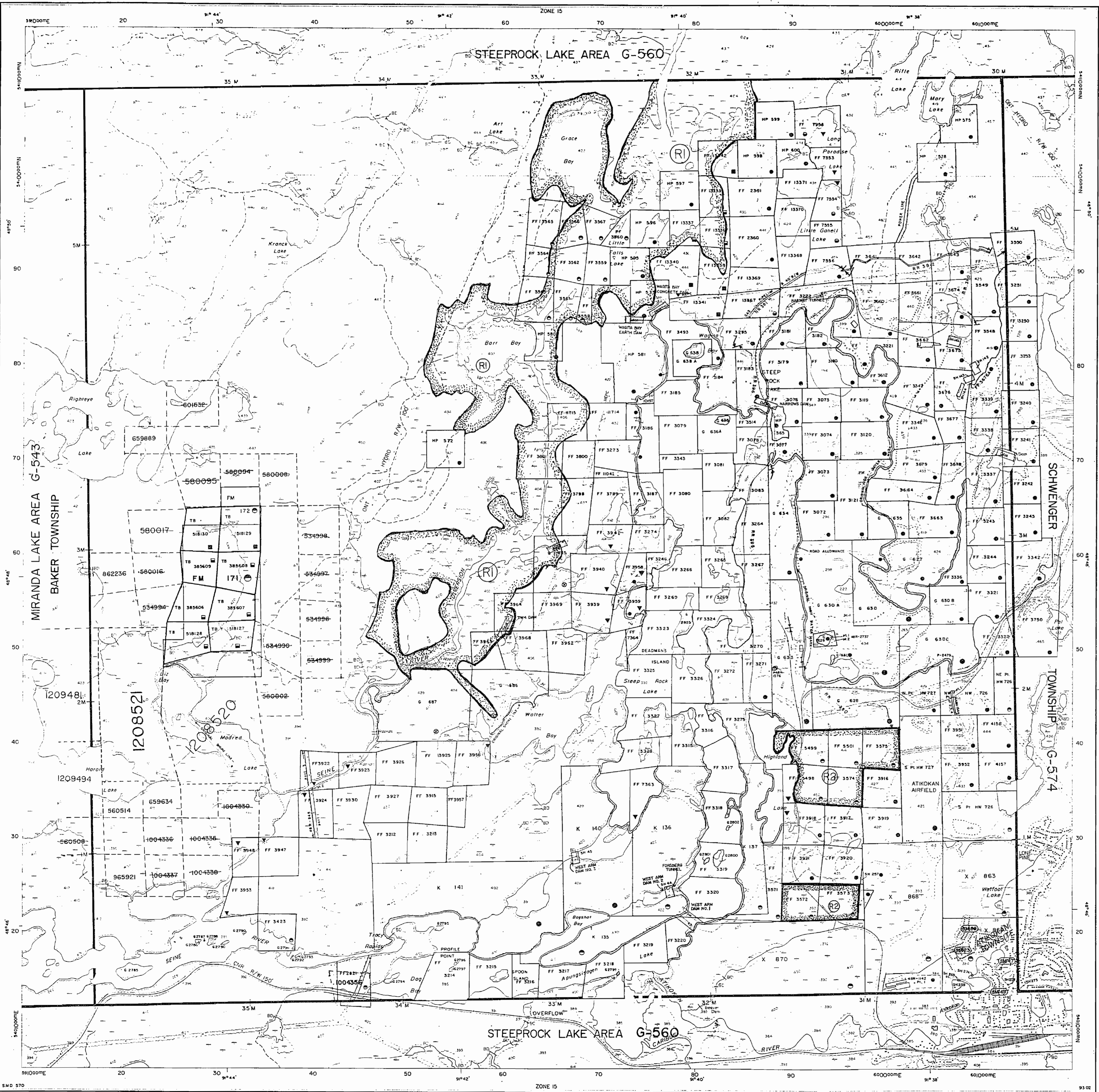
DISPOSITION OF CROWN LANDS

Patent
Surface & Mining Rights
Surface Rights Only
Mining Rights Only
Lease
Surface & Mining Rights
Surface Rights Only
Mining Rights Only
Licence of Occupation
Order-in-Council
Cancelled
Reservation
Sand & Gravel

NOTICE:
 The information that appears on this map has been compiled from various sources, and accuracy is not guaranteed. Those wishing to stake mining claims should consult with the Mining Recorder, Ministry of Northern Development and Mines, for additional information on the status of the lands shown hereon.

Map In Service Jun. 1/95. 1a

APR 3, 1995
G-570

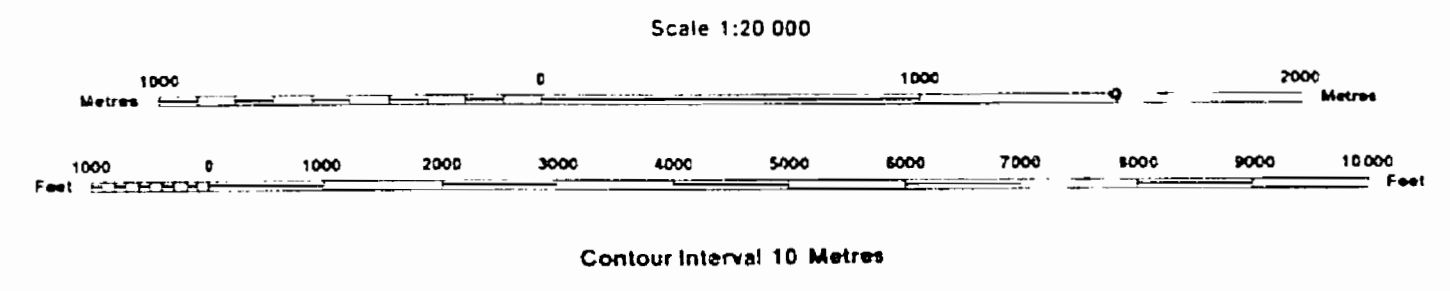


INDEX TO LAND DISPOSITION

PLAN
 G-570
 TOWNSHIP

FREEBORN

M.N.R. ADMINISTRATIVE DISTRICT
FORT FRANCES
 MINING DIVISION
 THUNDER BAY
 LAND TITLES/REGISTRY DIVISION
 RAINY RIVER



SYMBOLS

Boundary
Township, Meridian, Baseline
Road allowance: surveyed
shoreline
Lot/Concession: surveyed
unsurveyed
Parcel: surveyed
unsurveyed
Right-of-way: road
railway
utility
Reservation
Cliff, Pit, Pile
Contour
Interpolated
Approximate
Depression
Control point (horizontal)
Flooded land
Mine head frame
Pipeline (above ground)
Railway, single track
double track
abandoned
Road: highway, county, township
access
trail, bush
Shoreline (original)
Transmission line
Wooded area

AREAS WITHDRAWN FROM DISPOSITION

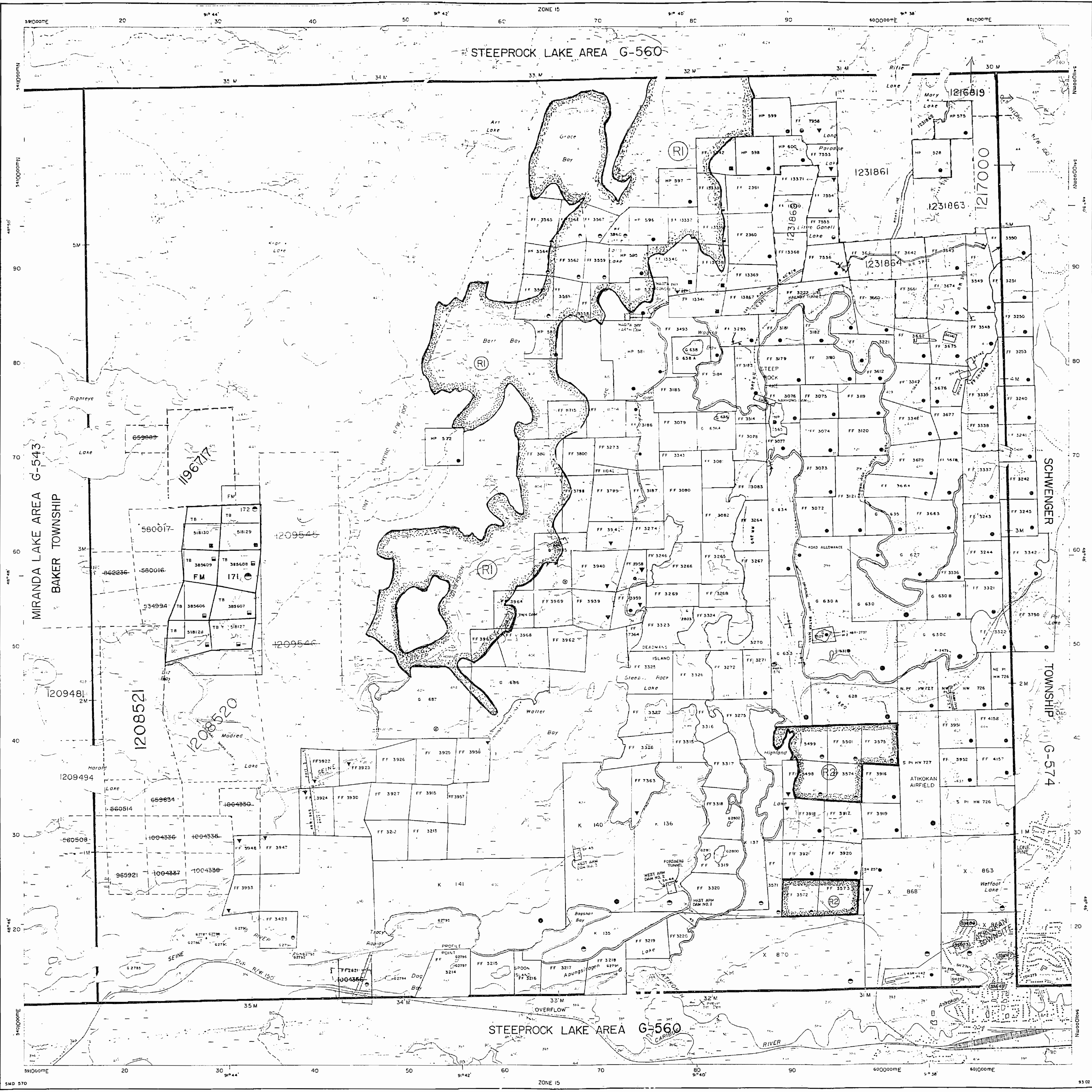
Description	Order No.	Date	Disposition	File
Ⓜ			MINING RIGHTS WITHDRAWN FROM STAKING ORDER NO. W-59175, (1975)	
Ⓡ			SURFACE RIGHTS WITHDRAWN FROM STAKING ORDER NO. W-TB-33194 DATED 31/05/02 FOR A WATER POWER GENERATING STATION	

DISPOSITION OF CROWN LANDS

Patent:	
Surface & Mining Rights	●
Surface Rights Only	○
Mining Rights Only	◐
Lease:	
Surface & Mining Rights	■
Surface Rights Only	□
Mining Rights Only	◼
Licence of Occupation	▼
Order-in-Council	OC
Cancelled	○
Reservation	Ⓡ
Sand & Gravel	Ⓢ

NOTICE:
 The information that appears on this map has been compiled from various sources, and accuracy is not guaranteed. Those wishing to stake mining claims should consult with the Mining Recorder, Ministry of Northern Development and Mines, for additional information on the status of the lands shown hereon.

Map in Service Jun. 1/54. (1a)



DATE OF
 MAR 11
 PROVINCIAL R
 OFFICE - S

THE TOWNSHIP OF
OF
FREEBORN

DISTRICT OF
RAINY RIVER
FORT FRANCES
MINING DIVISION

SCALE: 1-INCH=40 CHAINS

LEGEND

PATENTED LAND	Ⓟ
CROWN LAND SALE	C.S.
LEASES	Ⓛ
LOCATED LAND	Loc.
LICENSE OF OCCUPATION	L.O.
MINING RIGHTS ONLY	M.R.O.
SURFACE RIGHTS ONLY	S.R.O.
ROADS	—
IMPROVED ROADS	—
KING'S HIGHWAYS	—
RAILWAYS	—
POWER LINES	—
MARSH OR MUSKEG	—
MINES	Ⓜ
CANCELLED	Ⓢ

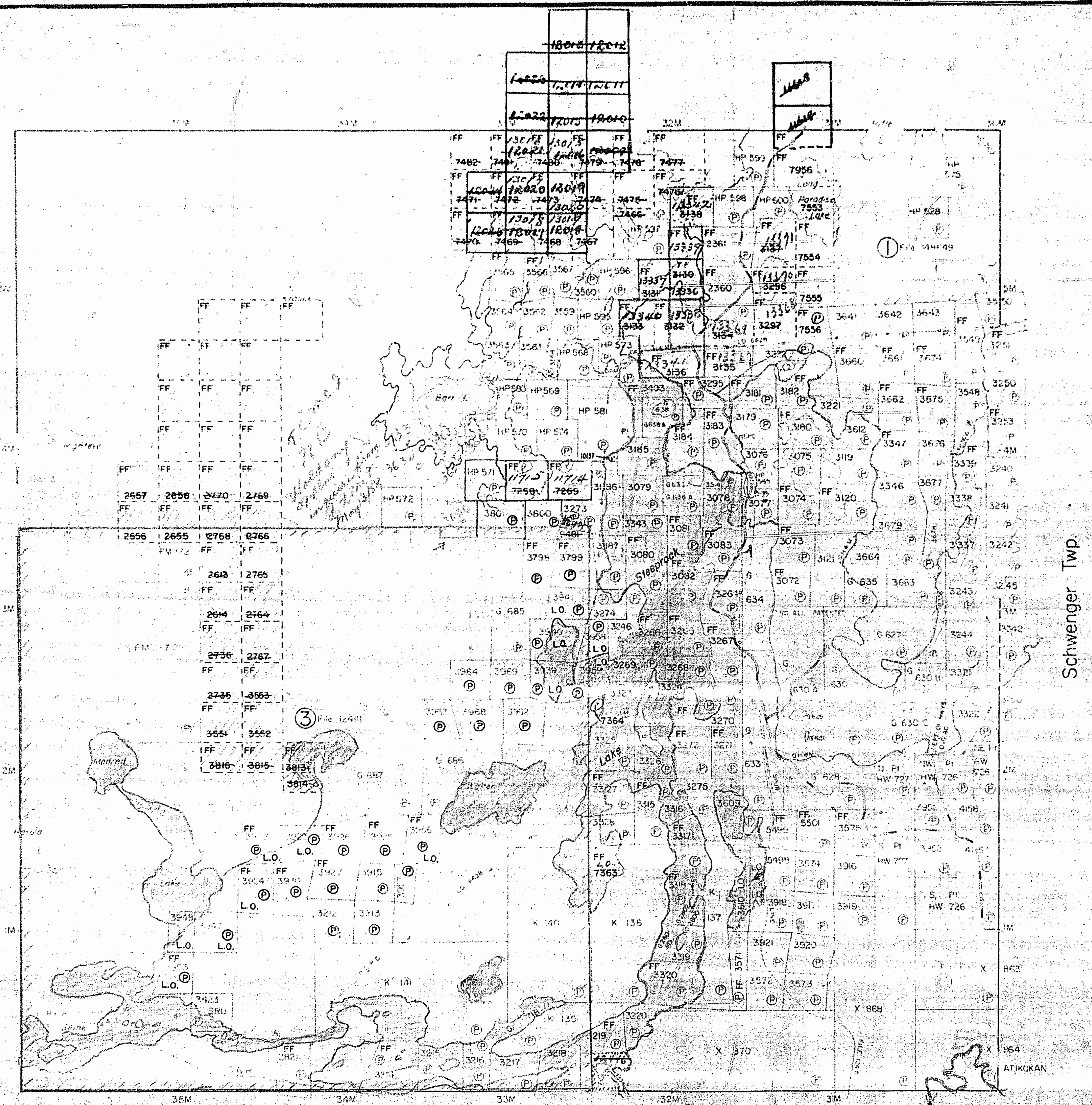
NOTES

- 400' Reserve to Dept. of Lands & Forests shown thus: —
- Flooded Lands on Upper Bar Lake Elev. 1335'-45' Geodetic Survey of Canada, S.J. Hancock O.L.S.
- 100' R/W HEPC. of Ont. L.O. 6628 Marmion L. to Calm L.
- 100' R/W HEPC. of Ont. L.O. 7102 Moose L. to Dryden.
- ① Withdrawn from staking O.C. 23rd. Nov. 1950.
- ③ Withdrawn from staking O.C. 6th. Nov. 1941.

PLAN NO. **M.2361**

DEPARTMENT OF MINES
— ONTARIO —


April 14/56



FREEBORN

REFERENCES

AREAS WITHDRAWN FROM DISPOSITION

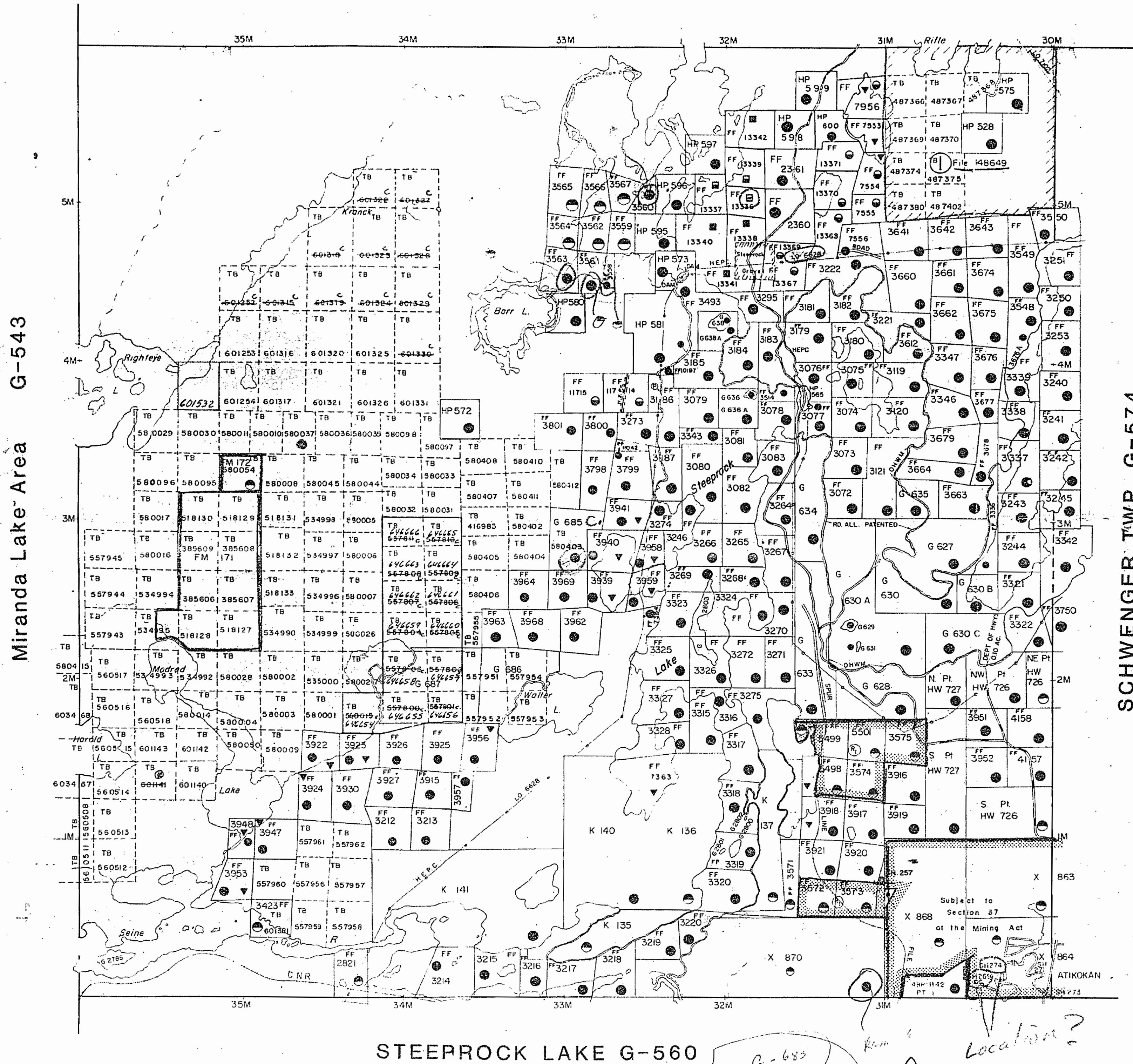


FLOODED LANDS ON UPPER BAR LAKE ELE. 1335
-45 GEODETIC SURVEY OF CANADA, S.J. HANCOCK
O.L.S.

100' R/W ONT. HYDRO LO 7102 MOOSE LAKE
TO DRYDEN.

THIS TOWNSHIP LIES WITHIN THE BOUNDARIES
OF THE CORPORATION OF THE TOWNSHIP OF
ATIKOKAN

STEEPROCK LAKE G-560



STEEPROCK LAKE G-560

*G-683
Ink-1363*

*Location?
Changes Made
in Map Dec 1982*

LEGEND

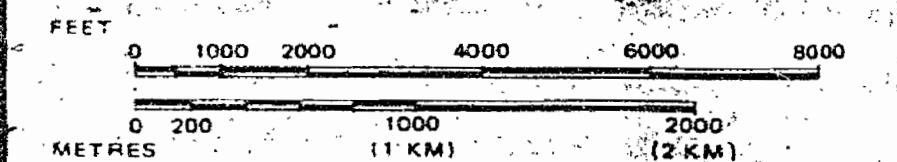
- HIGHWAY AND ROUTE No.
- OTHER ROADS
- TRAILS
- SURVEYED LINES:
TOWNSHIPS, BASE LINES, ETC.
- LOTS, MINING CLAIMS, PARCELS, ETC.
- UNSURVEYED LINES:
LOT LINES
- PARCEL BOUNDARY
- MINING CLAIMS ETC.
- RAILWAY AND RIGHT OF WAY
- UTILITY LINES
- NON-PERENNIAL STREAM
- FLOODING OR FLOODING RIGHTS
- SUBDIVISION OR COMPOSITE PLAN
- RESERVATIONS
- ORIGINAL SHORELINE
- MARSH OR MUSKEG
- MINES
- TRAVERSE MONUMENT

DISPOSITION OF CROWN LANDS

TYPE OF DOCUMENT	SYMBOL
PATENT, SURFACE & MINING RIGHTS	●
" SURFACE RIGHTS ONLY	○
" MINING RIGHTS ONLY	◐
LEASE, SURFACE & MINING RIGHTS	■
" SURFACE RIGHTS ONLY	□
" MINING RIGHTS ONLY	◑
LICENCE OF OCCUPATION	▽
ORDER-IN-COUNCIL	OC
RESERVATION	⊙
CANCELLED	⊘
SAND & GRAVEL	⊙

NOTE: MINING RIGHTS IN PARCELS PATENTED PRIOR TO MAY 6,
1913, VESTED IN ORIGINAL PATENTEE BY THE PUBLIC
LANDS ACT, R.S.O. 1970, CHAP. 380, SEC. 63, SUBSEC. 1.

SCALE: 1 INCH = 40 CHAINS



TOWNSHIP

FREEBORN

M.N.R. ADMINISTRATIVE DISTRICT

ATIKOKAN

MINING DIVISION

THUNDER BAY

LAND TITLES / REGISTRY DIVISION

RAINY RIVER



Ministry of Land
Natural Management
Resources Branch
Ontario

MAY 10, 1982

Date: DECEMBER, 1981

Number

G-570

REFERENCES

AREAS WITHDRAWN FROM DISPOSITION

S.R. - SURFACE RIGHTS M.R. - MINING RIGHTS

Description	Order No.	Date	Disposition	File
Sec 43, Mining Act (1.5.0.70)	459/75	24/6/75	M.R.O	90703

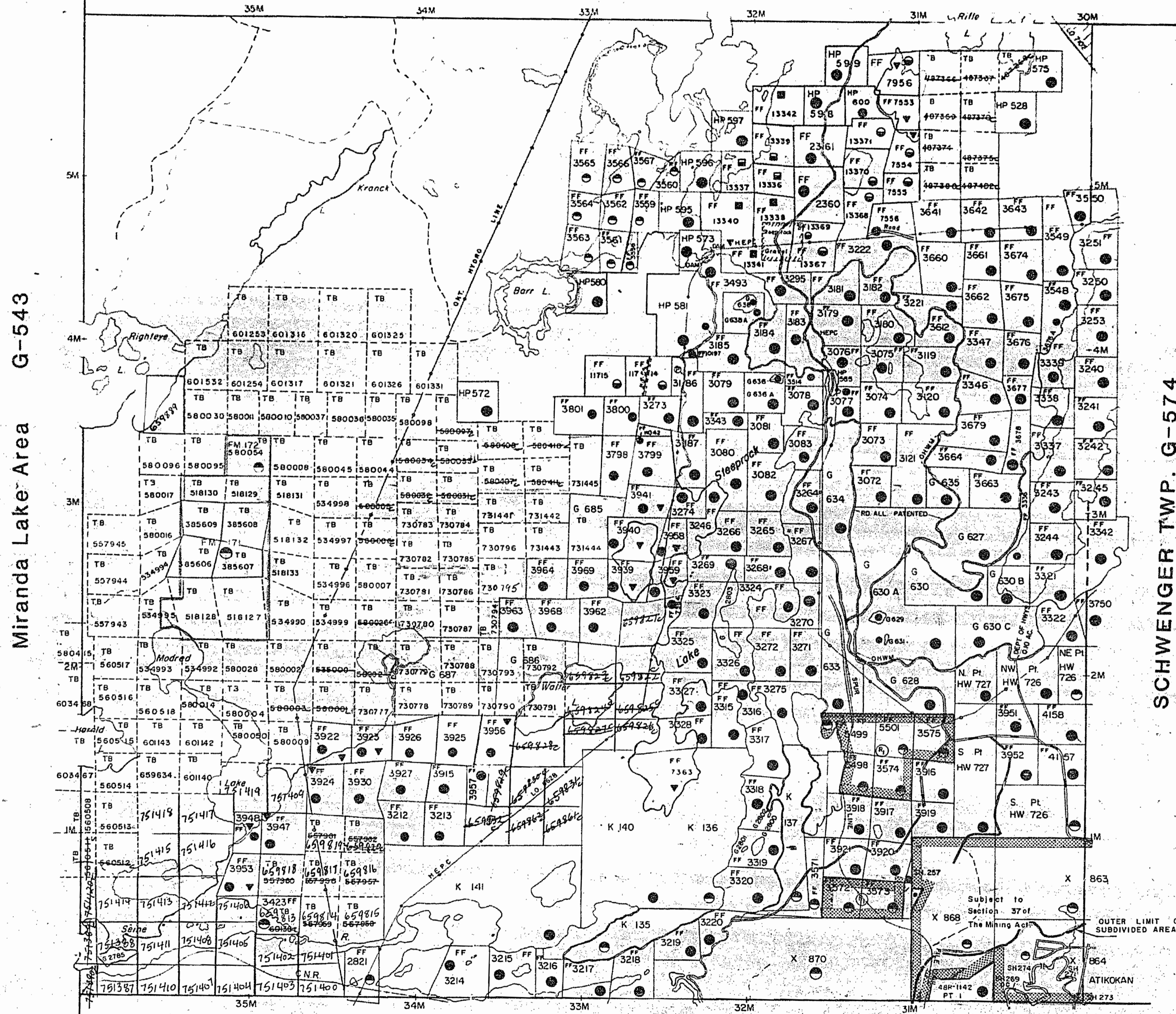
NOTES

FLOODED LANDS ON UPPER BAR LAKE ELE. 1335 -15 GEODETIC SURVEY OF CANADA, SJ. HANCOCK OLS.

100' R/W ONT. HYDRO LO. 7102 MOOSE LAKE TD DRYDEN.

THIS TOWNSHIP LIES WITHIN THE BOUNDARIES OF THE CORPORATION OF THE TOWNSHIP OF ATIKOKAN.

STEEPROCK LAKE G-560



STEEPROCK LAKE G-560

LEGEND

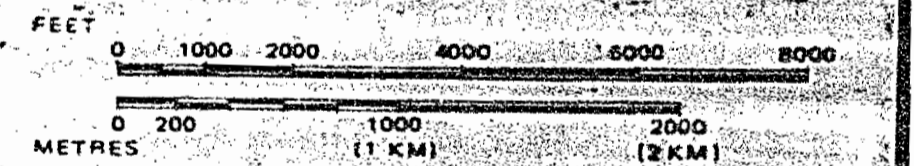
- HIGHWAY AND ROUTE No.
- OTHER ROADS
- TRAILS
- SURVEYED LINES:
 - TOWNSHIPS, BASE LINES, ETC.
 - LOTS, MINING CLAIMS, PARCELS, ETC.
- UNSURVEYED LINES:
 - LOT LINES
 - PARCEL BOUNDARY
 - MINING CLAIMS ETC.
- RAILWAY AND RIGHT OF WAY
- UTILITY LINES
- NON-PERENNIAL STREAM
- FLOODING OF FLOODING RIGHTS
- SUBDIVISION OR COMPOSITE PLAN RESERVATIONS
- ORIGINAL SHORELINE
- MARSH OR MUSKEG
- MINES
- TRAVERSE MONUMENT

DISPOSITION OF CROWN LANDS

TYPE OF DOCUMENT	SYMBOL
PATENT, SURFACE & MINING RIGHTS	
SURFACE RIGHTS ONLY	
MINING RIGHTS ONLY	
LEASE, SURFACE & MINING RIGHTS	
SURFACE RIGHTS ONLY	
MINING RIGHTS ONLY	
LICENCE OF OCCUPATION	
ORDER-IN-COUNCIL	
RESERVATION	
CANCELLED	
SAND & GRAVEL	

NOTE: MINING RIGHTS IN PARCELS PATENTED PRIOR TO MAY 6, 1913, VESTED IN ORIGINAL PATENTEE BY THE PUBLIC LANDS ACT, R.S.O. 1970, CHAP. 380, SEC. 63, SUBSEC. 1.

SCALE: 1 INCH = 40 CHAINS



TOWNSHIP
FREEBORN
M.N.R. ADMINISTRATIVE DISTRICT
ATIKOKAN
MINING DIVISION
THUNDER BAY
LAND TITLES / REGISTRY DIVISION
RAINY RIVER

Ministry of Natural Resources Land Management Branch

Date August 16 1984 Number **G-570**

REFERENCES

AREAS WITHDRAWN FROM DISPOSITION

S.R. - SURFACE RIGHTS M.R. - MINING RIGHTS

Ontario Survey Order No. 229 (1970) File No. 31.43.1.10.1
 (R.S.O. 1970, Chap. 11, s. 24(1) M.C.P. 207(2))

STEEPROCK LAKE G-560

Miranda Lake Area G-543

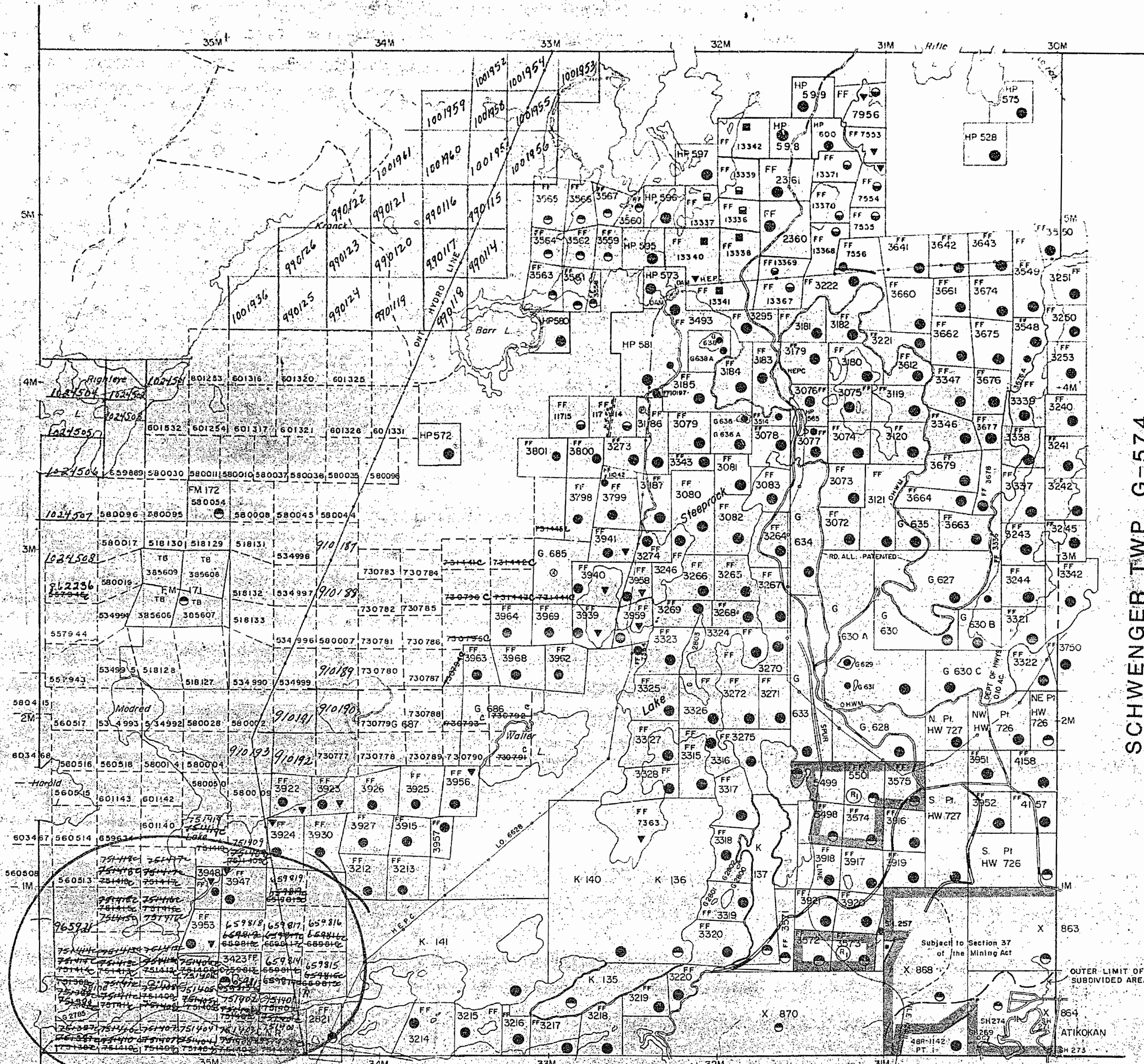

SCHWENGER TWP. G-574

NOTES

FLOODED LANDS ON UPPER BAR LAKE ELE 1335 -45 GEODETIC SURVEY OF CANADA, S.J HANCOCK O.L.S

100 R/W ONT HYDRO LO 7102 MOOSE LAKE TO DRYDEN

THIS TOWNSHIP LIES WITHIN THE BOUNDARIES OF THE CORPORATION OF THE TOWNSHIP OF ATKOKAN



STEEPROCK LAKE G-560

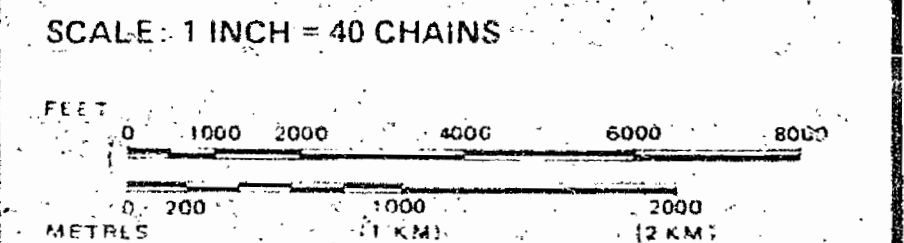
LEGEND

- HIGHWAY AND ROUTE
- OTHER ROADS
- TRAILS
- SURVEYED LINES
- TOWNSHIPS, BASE LINES, LOT'S MINING CLAIMS PARCELS ETC
- UNSURVEYED LINES
- LOT LINES
- PARCEL BOUNDARY
- MINING CLAIMS ETC
- RAILWAY AND RIGHT OF WAY
- UTILITY LINES
- NON PERENNIAL STREAM
- FLOODING OF
- SUBDIVISION OF COMPOSITE PLAN
- RESERVATIONS
- ORIGINAL SHORELINE
- MARSH OR MUSKEG
- MINES
- TRAVERSE MONUMENT

DISPOSITION OF CROWN LANDS

TYPE OF DOCUMENT	SYMBOL
PATENT SURFACE & MINING RIGHTS	●
SURFACE RIGHTS ONLY	○
MINING RIGHTS ONLY	◐
LEASE, SURFACE & MINING RIGHTS	◑
SURFACE RIGHTS ONLY	◒
MINING RIGHTS ONLY	◓
LICENCE OF OCCUPATION	◔
ORDER-IN-COUNCIL	OC
RESERVATION	⊙
CANCELLED	⊘
SAND & GRAVEL	⊙

NOTE: MINING RIGHTS IN PARCELS PATENTED PRIOR TO MAY 6, 1913, VESTED IN ORIGINAL PATENTEE BY THE PUBLIC LANDS ACT, R.S.O. 1970, CHAP. 380, SEC. 63, SUBSEC. 1.



TOWNSHIP
FREEBORN
 M.N.R. ADMINISTRATIVE DISTRICT
ATIKOKAN
 MINING DIVISION
THUNDER BAY
 LAND TITLES / REGISTRY DIVISION
RAINY RIVER

Ministry of Land Management
 Natural Resources Branch
 Ontario
 Date: DECEMBER, 1981
 Number: **G-570**



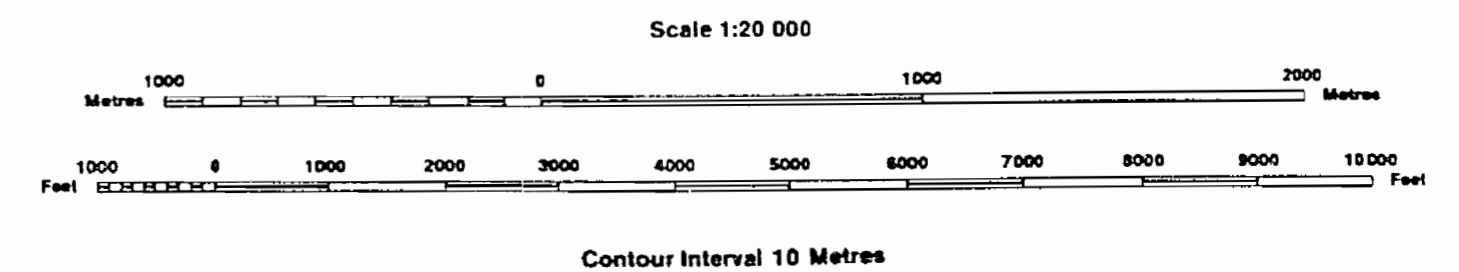
Ministry of Natural Resources

Ministry of Northern Development and Mines

INDEX TO LAND DISPOSITION

PLAN G-570 TOWNSHIP FREEBORN

M.N.R. ADMINISTRATIVE DISTRICT FORT FRANCES MINING DIVISION THUNDER BAY LAND TITLES/REGISTRY DIVISION RAINY RIVER




AREAS WITHDRAWN FROM DISPOSITION MRO - Mining Rights Only SRO - Surface Rights Only M+S - Mining and Surface Rights

SYMBOLS

Table of symbols for Boundary, Township, Meridian, Baseline, Road allowance, Lot/Concession, Parcel, Right-of-way, Reservation, Cliff, Pit, Pile, Contour, Interpolated, Approximate, Depression, Control point, Flooded land, Mine head frame, Pipeline, Railway, Road, Shoreline, Transmission line, Wooded area.

Table for AREAS WITHDRAWN FROM DISPOSITION with columns: Description, Order No., Date, Disposition, File.



NOTES

SEINE RIVER DIVERSION FLOODING THROUGH REED AND MOSSED LAKES, WEST OF WEST ARM OF STEEPROCK LAKE TO CONTOUR ELEVATION 1236' FLOODING ON WEST ARM OF STEEPROCK LAKE TO CONTOUR 1236'

DISPOSITION OF CROWN LANDS

Table of crown land dispositions including Patent (Surface & Mining Rights, Surface Rights Only, Mining Rights Only), Lease (Surface & Mining Rights, Surface Rights Only, Mining Rights Only), Licence of Occupation, Order-in-Council, Cancelled, Reservation, Sand & Gravel.

NOTICE: The information that appears on this map has been compiled from various sources, and accuracy is not guaranteed. Those wishing to stake mining claims should consult with the Mining Recorder, Ministry of Northern Development and Mines, for additional information on the status of the lands shown hereon.

Map In Service Jun. 1/94 10

OCT 25, 1994 G-570

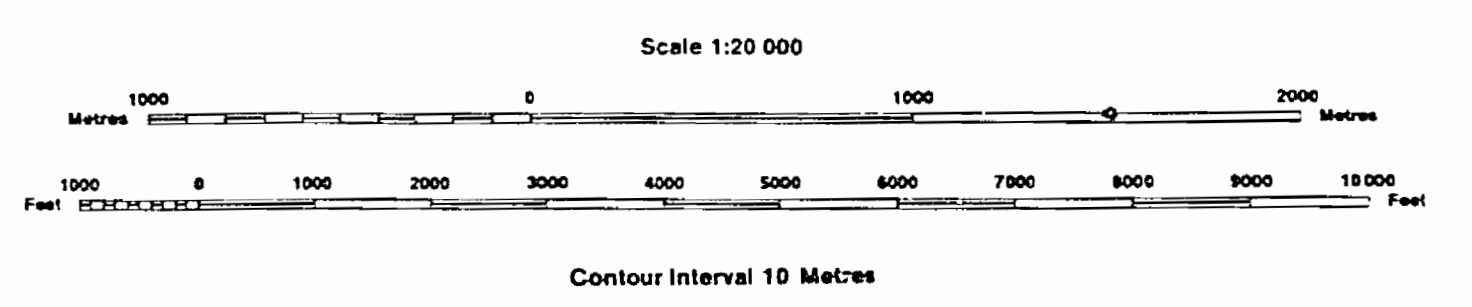


INDEX TO LAND DISPOSITION

PLAN
G-570
 TOWNSHIP

M.N.R. ADMINISTRATIVE DISTRICT
FORT FRANCES
 MINING DIVISION
THUNDER BAY
 LAND TITLES/REGISTRY DIVISION
RAINY RIVER

FREEBORN



AREAS WITHDRAWN FROM DISPOSITION

- MRO - Mining Rights Only
 - SRO - Surface Rights Only
 - M + S - Mining and Surface Rights
- | Description | Order No. | Date | Disposition | File |
|--|-----------|------|-------------|------|
| Ⓢ SURFACE RIGHTS WITHDRAWN FROM STAKING ORDER W-10-33/94 DATED 94/05/02 FOR A WATER POWER GENERATING STATION | | | | |
| Ⓜ MINING RIGHTS WITHDRAWN FROM STAKING ORDER NO. W-59/75, (1975) | | | | |

SYMBOLS

- Boundary
 - Township, Meridian, Baseline
- Road allowance; surveyed
 - shoreline
- Lot/Concession; surveyed
 - unsurveyed
- Parcel; surveyed
 - unsurveyed
- Right-of-way; road
 - railway
 - utility
- Reservation
- Cliff, Pit, Pile
- Contour
 - Interpolated
 - Approximate
 - Depression
- Control point (horizontal)
- Flooded land
- Mine head frame
- Pipeline (above ground)
- Railway; single track
 - double track
 - abandoned
- Road; highway, county, township
 - access
 - trail, bush
- Shoreline (original)
- Transmission line
- Wooded area

NOTES

- SEINE RIVER DIVERSION FLOODING THROUGH REED AND MUDDED LAKES, WEST OF WEST ARM OF STEEPROCK LAKE TO CONTOUR ELEVATION 1331'
- FLOODING ON WEST ARM OF STEEPROCK LAKE TO CONTOUR 1290'
- THIS CLAIM MAP INDICATES AREAS WHERE STAKING IS RESTRICTED UNDER SECTION 29 OF THE MINING ACT, RSO 1990 (REG. PLANS OF SUBDIVISION) See Aitkokan
- Crown Dispositions formerly held by Steep Rock Iron Mines may be subject to various easements, (i.e. hydro lines, gas pipeline, etc.)

DISPOSITION OF CROWN LANDS

- Patent
 - Surface & Mining Rights
 - Surface Rights Only
 - Mining Rights Only
- Lease
 - Surface & Mining Rights
 - Surface Rights Only
 - Mining Rights Only
- Licence of Occupation
- Order-in-Council
- Cancelled
- Reservation
- Sand & Gravel

Map in Service Jun. 1/94. 1a



REFERENCES

AREAS WITHDRAWN FROM DISPOSITION

S.R. - SURFACE RIGHTS M.R. - MINING RIGHTS

Description	Order No.	Date	Disposition	File
Sec 43, Mining Act (R.S.O. 201)	W59/75	24/10/75	M.R.O.	90703

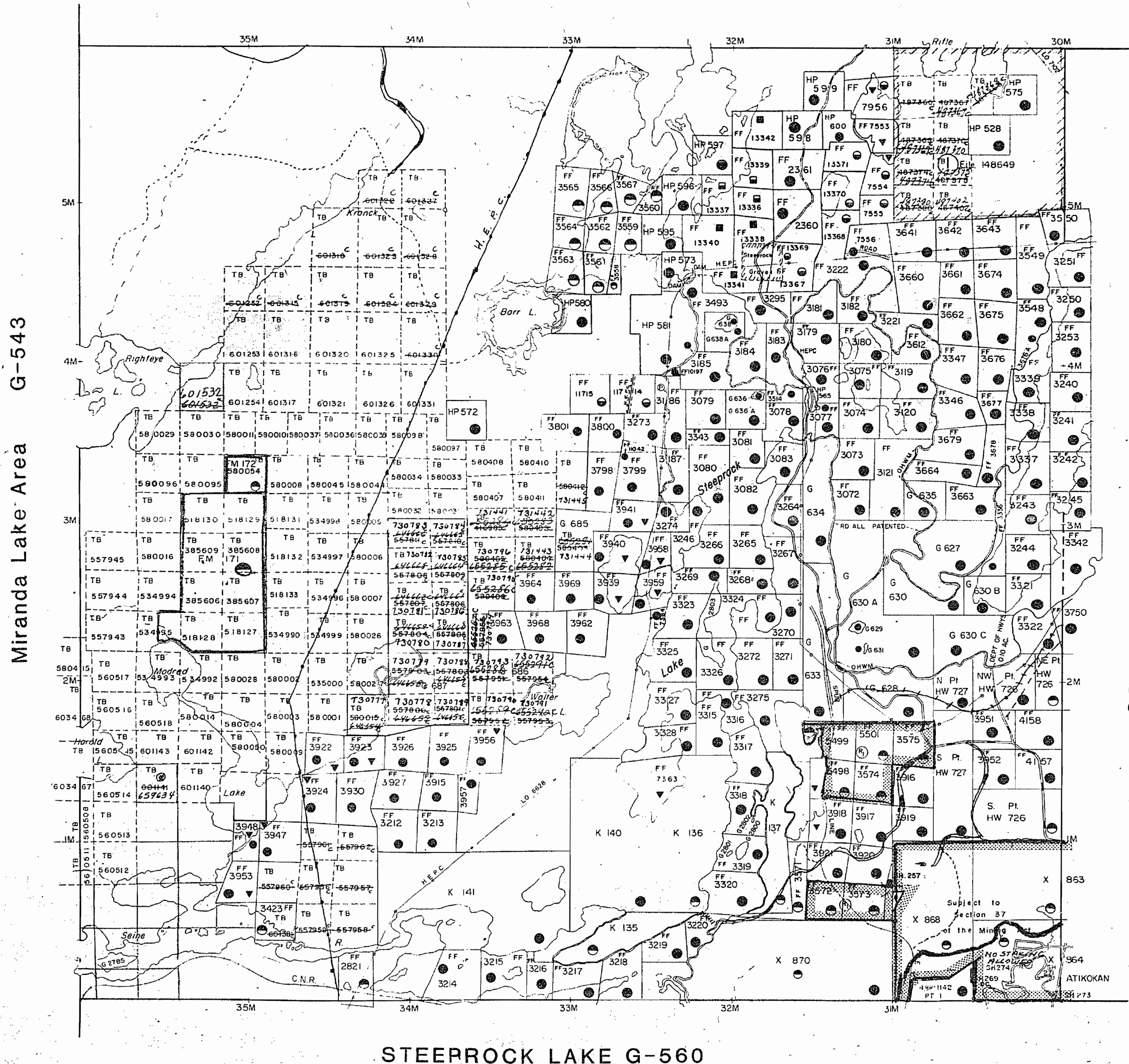
NOTES

FLOODED LANDS ON UPPER BAR LAKE E.L. 1335 - 45 GEODETIC SURVEY OF CANADA, S.J. HANCOCK O.L.S.

100' R/W ONT. HYDRO LO 7102 MOOSE LAKE TO DRYDEN

THIS TOWNSHIP LIES WITHIN THE BOUNDARIES OF THE CORPORATION OF THE TOWNSHIP OF ATIKOKAN

STEEPROCK LAKE G-560



Miranda Lake Area G-543

SCHWENGER TWP. G-574

STEEPROCK LAKE G-560

LEGEND

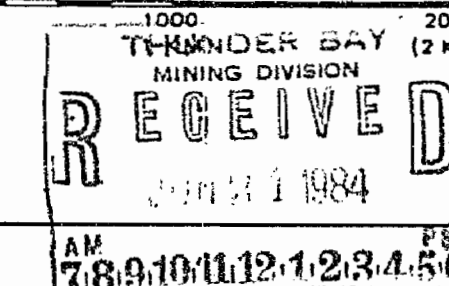

- HIGHWAY AND ROUTE No.
- OTHER ROADS
- TRAILS
- SURVEYED LINES:
 - TOWNSHIPS, BASE LINES, ETC.
 - LOTS, MINING CLAIMS, PARCELS, ETC.
- UNSURVEYED LINES:
 - LOT LINES
 - PARCEL BOUNDARY
 - MINING CLAIMS ETC.
- RAILWAY AND RIGHT OF WAY
- UTILITY LINES
- NON-PERENNIAL STREAM
- FLOODING OR FLOODING RIGHTS
- SUBDIVISION OR COMPOSITE PLAN RESERVATIONS
- ORIGINAL SHORELINE
- MARSH OR MUSKEG
- MINES
- TRAVERSE MONUMENT

DISPOSITION OF CROWN LANDS

TYPE OF DOCUMENT	SYMBOL
PATENT, SURFACE & MINING RIGHTS	
" SURFACE RIGHTS ONLY	
" MINING RIGHTS ONLY	
LEASE, SURFACE & MINING RIGHTS	
" SURFACE RIGHTS ONLY	
" MINING RIGHTS ONLY	
LICENCE OF OCCUPATION	
ORDER-IN-COUNCIL	
RESERVATION	
CANCELLED	
SAND & GRAVEL	

NOTE: MINING RIGHTS IN PARCELS PATENTED PRIOR TO MAY 6, 1913, VESTED IN ORIGINAL PATENTEE BY THE PUBLIC LANDS ACT, R.S.O. 1970, CHAP. 380, SEC. 63, SUBSEC. 1.

SCALE: 1 INCH = 40 CHAINS



TOWNSHIP
FREEBORN
 M.N.R. ADMINISTRATIVE DISTRICT
ATIKOKAN
 MINING DIVISION
THUNDER BAY
 LAND TITLES / REGISTRY DIVISION
RAINY RIVER

Ministry of Land
 Natural Management
 Resources Branch
 Ontario

Date: DECEMBER, 1981
 Number: **G-570**

REFERENCES

AREAS WITHDRAWN FROM DISPOSITION

S.R. - SURFACE RIGHTS M.R. - MINING RIGHTS

Description	Order No.	Date	Disposition	File
Sec. 43 Mining Act, R.S.O. 1970	W59/75	24/9/75	M.R.O.	90703

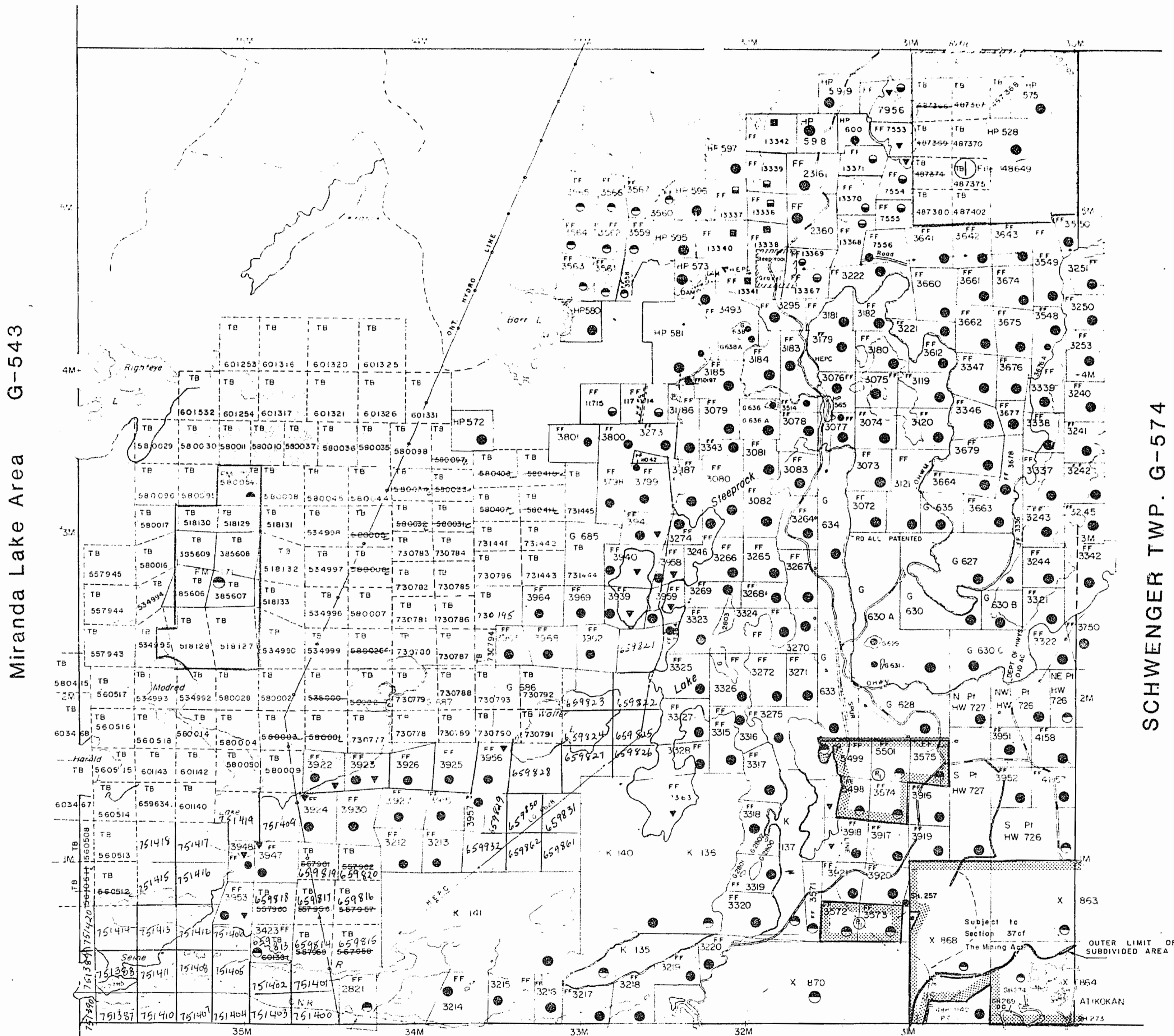
NOTES

FLOODED LANDS ON UPPER BAR LAKE ELE 1335 -45 GEODETIC SURVEY OF CANADA, SJ HANCOCK O.L.S.

100' R/W ONT HYDRO LO. 7102 MOOSE LAKE TO DRYDEN.

THIS TOWNSHIP LIES WITHIN THE BOUNDARIES OF THE CORPORATION OF THE TOWNSHIP OF ATIKOKAN.

STEEPROCK LAKE G-560



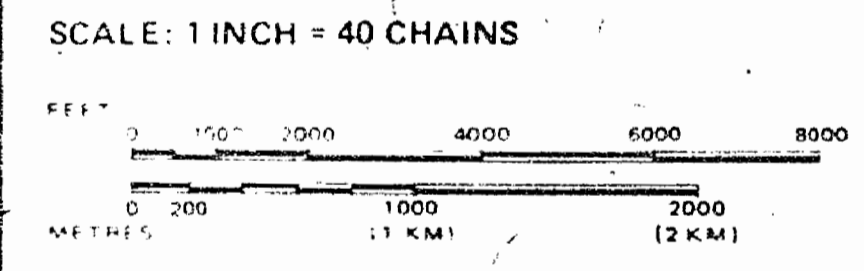
STEEPROCK LAKE G-560

LEGEND

ROADWAY	
RAILWAY	
TRAVERSE	
SURFACE RIGHTS	
TOWNSHIPS, BASE LINES ETC.	
MINING CLAIMS, PARCELS ETC.	
UNSUBDIVIDED LINES	
PARCEL BOUNDARY	
MINING CLAIMS ETC.	
RAILWAY AND RIGHT OF WAY	
UTILITY LINES	
NON PERENNIAL STREAM	
FLOODING OF SUBDIVISION OR COMPOSITE PLAN	
RESERVATIONS	
ORIGINAL SHORELINE	
MARSH OR MUSKEG	
MINES	
TRAVERSE MONUMENT	

DISPOSITION OF CROWN LANDS

TYPE OF DOCUMENT	SYMBOL
PATENT, SURFACE & MINING RIGHTS	
SURFACE RIGHTS ONLY	
MINING RIGHTS ONLY	
LEASE SURFACE & MINING RIGHTS	
SURFACE RIGHTS ONLY	
MINING RIGHTS ONLY	
LICENCE OF OCCUPATION	
ORDER-IN-COUNCIL	
RESERVATION	
CANCELLED	
SAND & GRAVEL	



TOWNSHIP
FREEBORN
 M.N.R. ADMINISTRATIVE DISTRICT
ATIKOKAN
 MINING DIVISION
THUNDER BAY
 LAND TITLES / REGISTRY DIVISION
RAINY RIVER

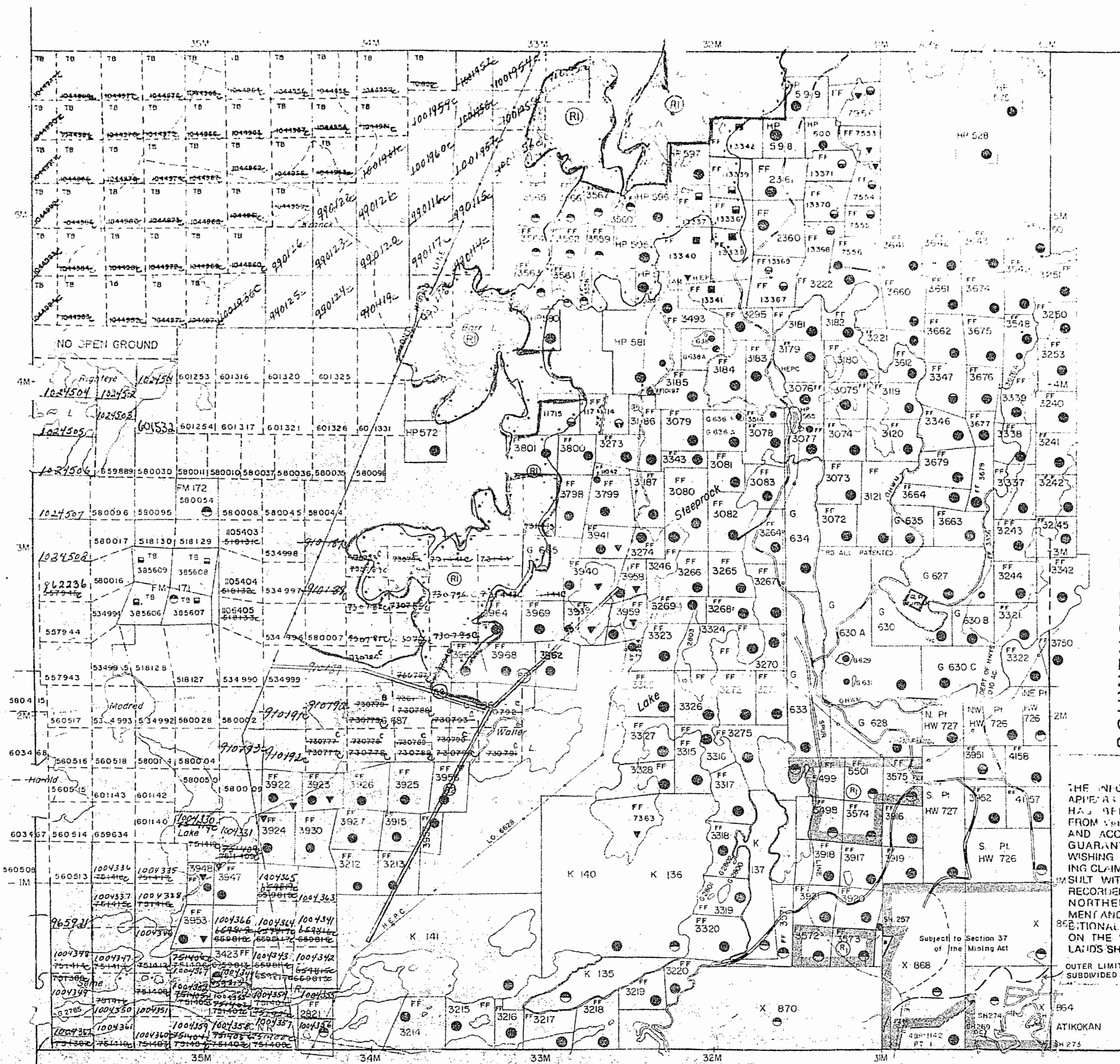
Ministry of Natural Resources
 Land Management Branch
 Ontario

Date: DECEMBER 16, 1981
 Number: **G-570**

STEEPROCK LAKE G-560

Miranda Lake Area G-543

SCHWENGER TWP. G-574

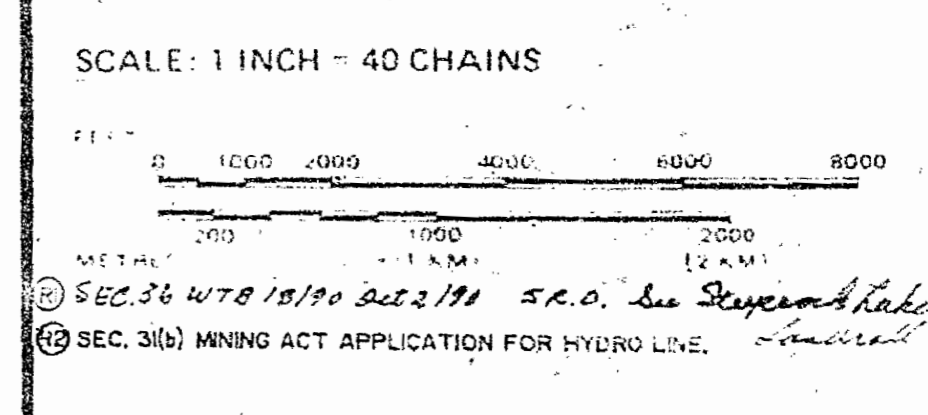


ROADWAY	—————
RAILROAD	—————
BOUNDARY	—————
PROPERTY LINE	—————
LOT LINES	—————
PARCEL BOUNDARY	—————
MINING CLAIM	—————
RAILWAY AND RIGHT OF WAY	—————
UTILITY LINES	—————
NON PERMANENT STREAM	—————
FLOODING OF	—————
SUBDIVISION OR COMPOSITE PLAN	—————
RESERVATION	—————
ORIGINAL SHORPLINE	—————
MINING CLAIM	—————
TRAVERSE MOVEMENT	—————

DISPOSITION OF CROWN LANDS

TYPE OF DOCUMENT	SYMBOL
PATENT IN MINING RIGHTS	●
SURFACE RIGHTS ONLY	○
MINING RIGHTS ONLY	○
LEASE SURFACE & MINING RIGHTS	○
SURFACE RIGHTS ONLY	○
MINING RIGHTS ONLY	○
LICENCE OF OCCUPATION	○
ORDER IN COUNCIL	OC
RESERVATION	○
CANCELLED	○
SAND & GRAVEL	○

NOTE: MINING RIGHTS IN PARCELS PATENTED PRIOR TO MAY 6 1913 VESTED IN ORIGINAL PATENTEE BY THE PUBLIC LANDS ACT R.S.O. 1970, CHAP. 360, SEC. 63, SUBSEC. 1



THE INFORMATION THAT APPEARS ON THIS MAP HAS BEEN COMPILED FROM VARIOUS SOURCES AND ACCURACY IS NOT GUARANTEED. THOSE WISHING TO STAKE MINING CLAIMS SHOULD CONSULT WITH THE MINING RECORDER, MINISTRY OF NORTHERN DEVELOPMENT AND MINES, FOR ADDITIONAL INFORMATION ON THE STATUS OF THE LANDS SHOWN HEREON.

MINISTRY OF NORTHERN DEVELOPMENT AND MINES
LAND TITLES / REGISTRY DIVISION

FREEBORN
ATIKOKAN
THUNDER BAY
RAINY RIVER

Ministry of Natural Resources
Land Management Branch
Ontario

February 4, 1986

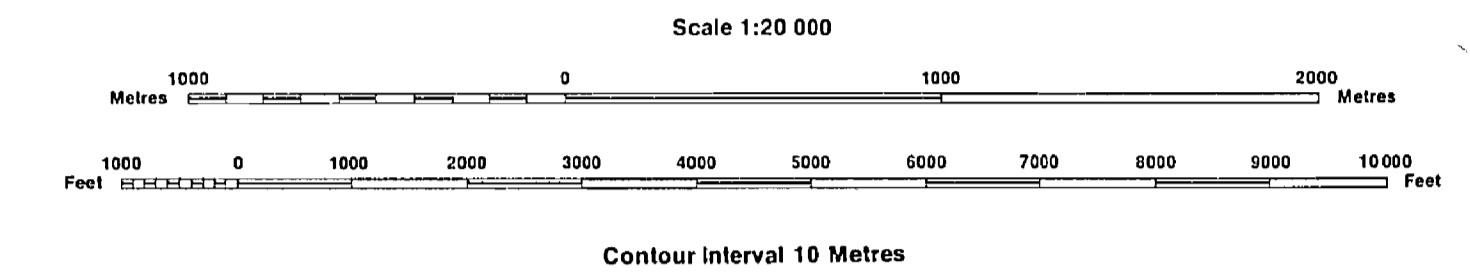
Date: DECEMBER, 1981
Number: **G-570**

INDEX TO LAND DISPOSITION

PLAN
G-570
 TOWNSHIP

M.N.R. ADMINISTRATIVE DISTRICT
FORT FRANCES
 MINING DIVISION
THUNDER BAY
 LAND TITLES/REGISTRY DIVISION
RAINY RIVER

FREEBORN



AREAS WITHDRAWN FROM DISPOSITION

MRO - Mining Rights Only
 SRO - Surface Rights Only
 M+S - Mining and Surface Rights

SYMBOLS

Description	Order No.	Date	Disposition	File
Boundary				
Township, Meridian, Baseline				
Road allowance; surveyed				
shoreline				
Loi/Concession; surveyed				
unsurveyed				
Parcel; surveyed				
unsurveyed				
Right-of-way; road				
railway				
utility				
Reservation				
Cliff, Pit, Pile				
Contour				
Interpolated				
Approximate				
Depression				
Control point (horizontal)				
Flooded land				
Mine head frame				
Pipeline (above ground)				
Railway; single track				
double track				
abandoned				
Road; highway, county, township				
access				
trail, bush				
Shoreline (original)				
Transmission line				
Wooded area				

- (R) SURFACE RIGHTS WITHDRAWN FROM STAKING ORDER W-18/90, 3070712 RE-HYDRO-DEVELOPMENT - Re-opened O-T-B-19/94
- (S) APPLICATION FOR SURFACE RIGHTS S-30(b) RSO 1990 PROPOSED HYDRO LINE
- (M) MINING RIGHTS WITHDRAWN FROM STAKING ORDER W-59/75 (1975)

NOTES

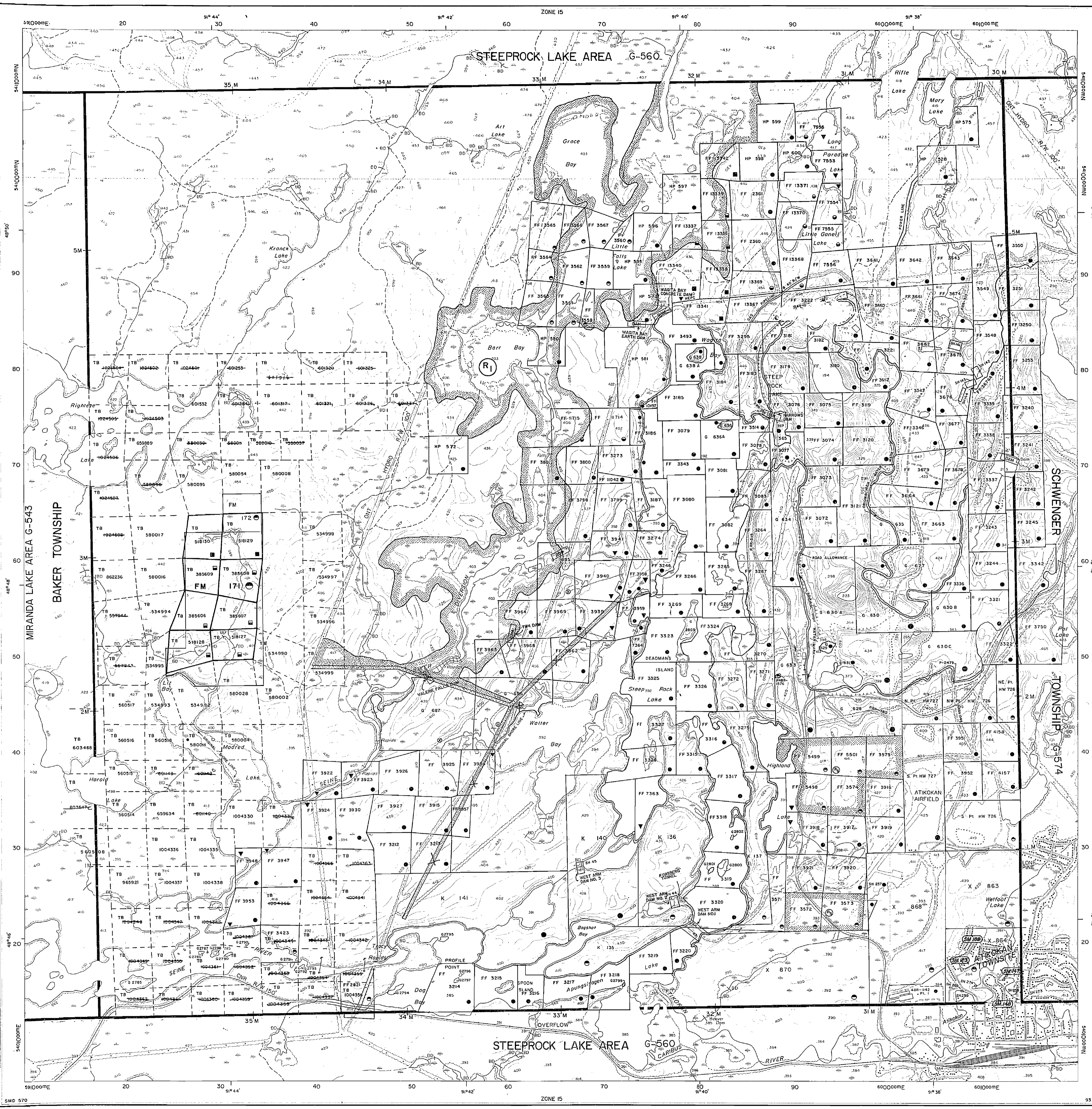
-SEINE RIVER DIVERSION FLOODING THROUGH REED AND MOORED LAKES, WEST OF WEST ARM OF STEEPROCK LAKE TO CONTOUR ELEVATION 1251'.
 -FLOODING ON WEST ARM OF STEEPROCK LAKE TO CONTOUR 1295'.

NOTICE:
 The information that appears on this map has been compiled from various sources, and accuracy is not guaranteed. Those wishing to stake mining claims should consult with the Mining Recorder, Ministry of Northern Development and Mines, for additional information on the status of the lands shown hereon.

DISPOSITION OF CROWN LANDS

Patent	
Surface & Mining Rights	●
Surface Rights Only	○
Mining Rights Only	○
Lease	
Surface & Mining Rights	■
Surface Rights Only	□
Mining Rights Only	□
Licence of Occupation	▼
Order-in-Council	OC
Cancelled	⊙
Reservation	⊙
Sand & Gravel	⊙

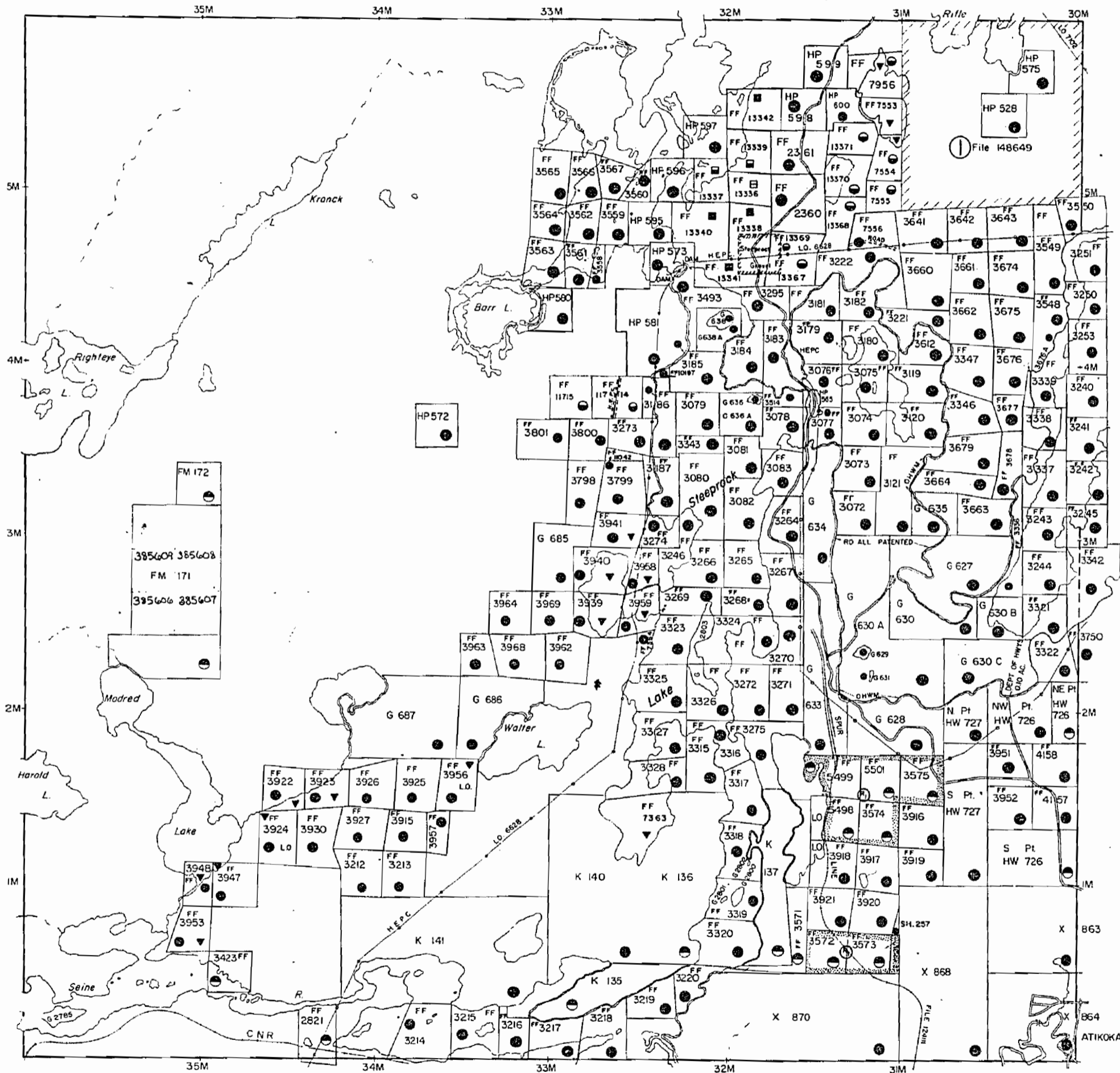
MAP IN SERVICE MAY 13, 1993 (mw) Out of service Jun. 1/94.



Steeprock Lake Area - M.2360

Baker Twp. - M.2367

Schwenger Twp. - M.2364



Steeprock Lake Area - M.2360

THE TOWNSHIP OF
FREEBORN

DISTRICT OF
RAINY RIVER

THUNDER BAY
MINING DIVISION

SCALE: 1-INCH=40 CHAINS

LEGEND

- PATENT, SURFACE & MINING RIGHTS.....
- " " SURFACE RIGHTS ONLY.....
- " " MINING RIGHTS ONLY.....
- LEASE, SURFACE & MINING RIGHTS.....
- " " SURFACE RIGHTS ONLY.....
- " " MINING RIGHTS ONLY.....
- LICENCE-OF-OCCUPATION.....
- ORDER-IN-COUNCIL.....
- RESERVATION.....
- ROADS.....
- IMPROVED ROADS.....
- KING'S HIGHWAYS.....
- RAILWAYS.....
- POWER LINES.....
- MARSH OR MUSKEG.....
- MINES.....
- CANCELLED.....

NOTES

- 400' Reserve around all Lakes & Rivers to Dept. of Lands & Forests.
- Flooded Lands on Upper Bar Lake Elev. 1335-45' Geodetic Survey of Canada, S.J. Hancock O.L.S.
- 100' R/W H.E.P.C. of Ont. L.O. 6628 Marmion L. to Calm L.
- 100' R/W H.E.P.C. of Ont. L.O. 7102 Moose L. to Dryden.
- ① Withdrawn from staking OC. 23rd Nov. 1950.
- ② M.R.O. withdrawn from staking, Sec. 43 of Mining Act, Order No. W.59/75 dated Oct. 24/75, File 90703.
- All mining claims are prefixed by the letters FF unless otherwise noted.
- This Township lies within the boundaries of the Corporation of the Twp. of Atikokan.

1977

ATIKOKAN DIST. AUG 11/77

PLAN NO.-M.2361

ONTARIO
MINISTRY OF NATURAL RESOURCES
SURVEYS AND MAPPING BRANCH

REFERENCES

AREAS WITHDRAWN FROM DISPOSITION

S.R. - SURFACE RIGHTS M.R. - MINING RIGHTS

Description	Order No.	Date	Disposition	File
Sec 43, Mining Act (R.S.O. 70)	W59/75	24/07/75	M.R.	90703

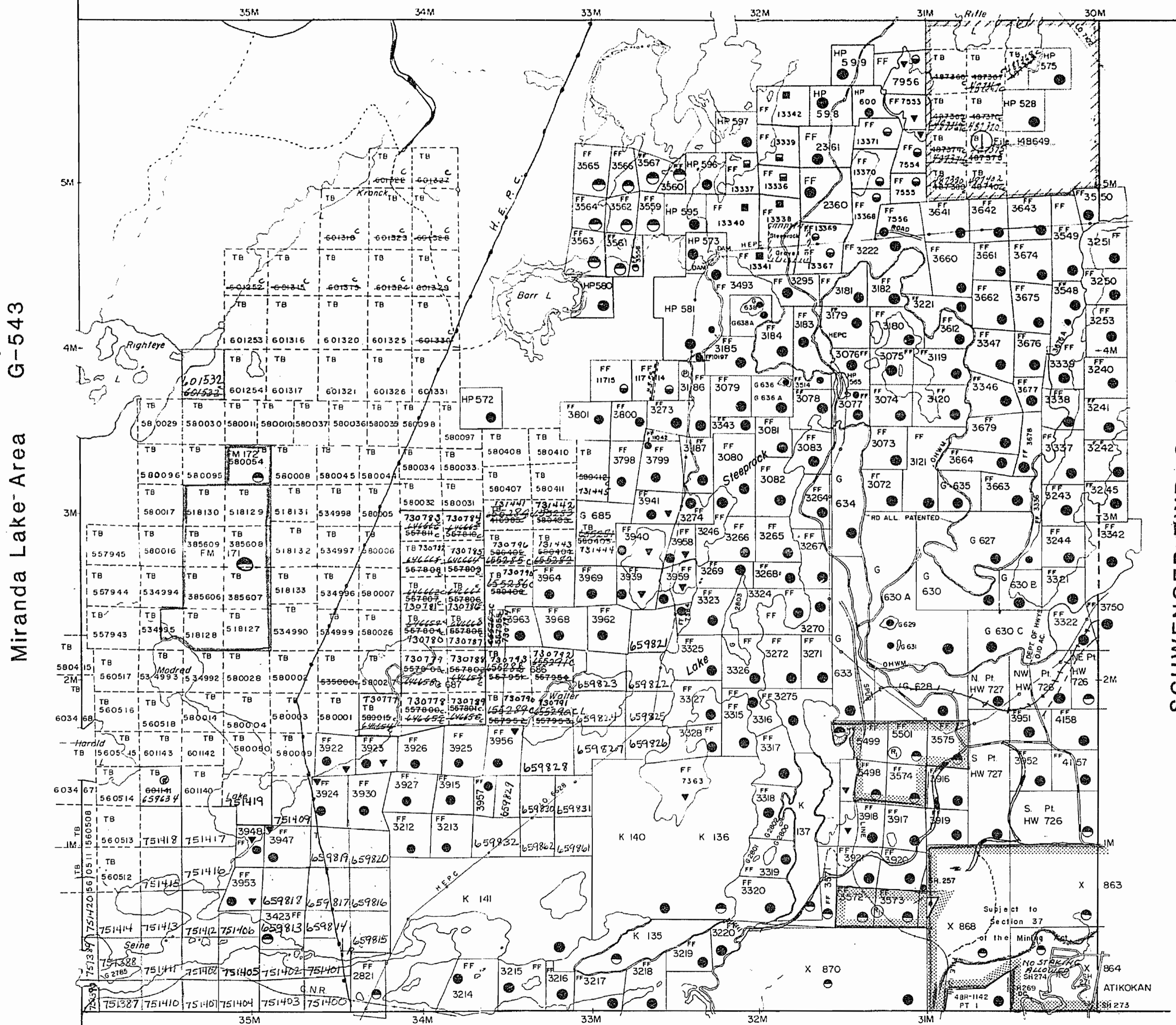
NOTES

FLOODED LANDS ON UPPER BAR LAKE ELE. 1335 -45 GEODETIC SURVEY OF CANADA, S.J. HANCOCK O.L.S.

100' R/W ONT. HYDRO LO.7102 MOOSE LAKE TO DRYDEN.

THIS TOWNSHIP LIES WITHIN THE BOUNDARIES OF THE CORPORATION OF THE TOWNSHIP OF ATIKOKAN

STEEPROCK LAKE G-560



Miranda Lake Area G-543

SCHWENGER TWP. G-574

STEEPROCK LAKE G-560

LEGEND

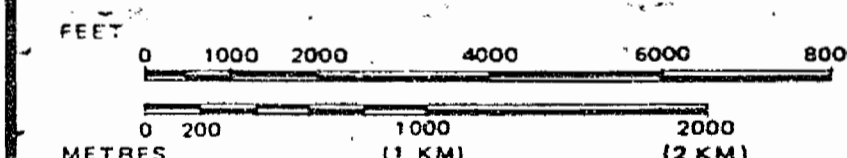
HIGHWAY AND ROUTE No	
OTHER ROADS	
TRAILS	
SURVEYED LINES	
TOWNSHIPS, BASE LINES, ETC.	
LOTS, MINING CLAIMS, PARCELS, ETC	
UNSURVEYED LINES	
LOT LINES	
PARCEL BOUNDARY	
MINING CLAIMS ETC.	
RAILWAY AND RIGHT OF WAY	
UTILITY LINES	
NON-PERENNIAL STREAM	
FLOODING OR FLOODING RIGHTS	
SUBDIVISION OR COMPOSITE PLAN	
RESERVATIONS	
ORIGINAL SHORELINE	
MARSH OR MUSKEG	
MINES	
TRAVERSE MONUMENT	

DISPOSITION OF CROWN LANDS

TYPE OF DOCUMENT	SYMBOL
PATENT, SURFACE & MINING RIGHTS	
" SURFACE RIGHTS ONLY	
" MINING RIGHTS ONLY	
LEASE, SURFACE & MINING RIGHTS	
" SURFACE RIGHTS ONLY	
" MINING RIGHTS ONLY	
LICENCE OF OCCUPATION	
ORDER-IN-COUNCIL	
RESERVATION	
CANCELLED	
SAND & GRAVEL	

NOTE: MINING RIGHTS IN PARCELS PATENTED PRIOR TO MAY 6 1913, VESTED IN ORIGINAL PATENTEE BY THE PUBLIC LANDS ACT, R.S.O. 1970, CHAP. 380, SEC. 63, SUBSEC 1.

SCALE: 1 INCH = 40 CHAINS



TOWNSHIP

FREEBORN

M.N.R. ADMINISTRATIVE DISTRICT

ATIKOKAN

MINING DIVISION

THUNDER BAY

LAND TITLES / REGISTRY DIVISION

RAINY RIVER



Ministry of Natural Resources Land Management Branch

Ontario

MAY 10 1982

Date DECEMBER, 1981

Number

G-570

STEEPROCK LAKE G-560

LEGEND

ROADWAY AND HIGHWAY	
RAILROAD	
TRAINS	
HYDRO-ELECTRIC	
MINING CLAIMS	
MINING CLAIMS	
RAILROAD AND RIGHT OF WAY	
UTILITY LINES	
NON-PERMANENT BEAM	
FLOODING OF	
SUBSIDIARY CLAIMS	
RESERVATIONS	
MINING CLAIMS	
MINING CLAIMS	
TRAVERSE MONUMENT	

DISPOSITION OF CROWN LANDS

TYPE OF DOCUMENT	SYMBOL
PATENT IN PLACE & MINING RIGHTS	
SUBSIDIARY RIGHTS	
MINING RIGHTS ONLY	
LEASE SURFACE & MINING RIGHTS	
SURFACE RIGHTS ONLY	
MINING RIGHTS ONLY	
LICENCE OF OCCUPATION	
ORDER IN COUNCIL	
RESERVATION	
CANCELLED	
SAND & GRAVEL	
LAND USE PERMITS FOR COMMERCIAL TOURISM, OUTPOST CAMPS	

NOTE: MINING RIGHTS IN PARCELS PATENTED PRIOR TO MAY 6 1913 VESTED IN ORIGINAL PATENTEE BY THE PUBLIC LANDS ACT, R.S.O. 1970 CHAP. 380 SEC. 63, SUBSEC. 1

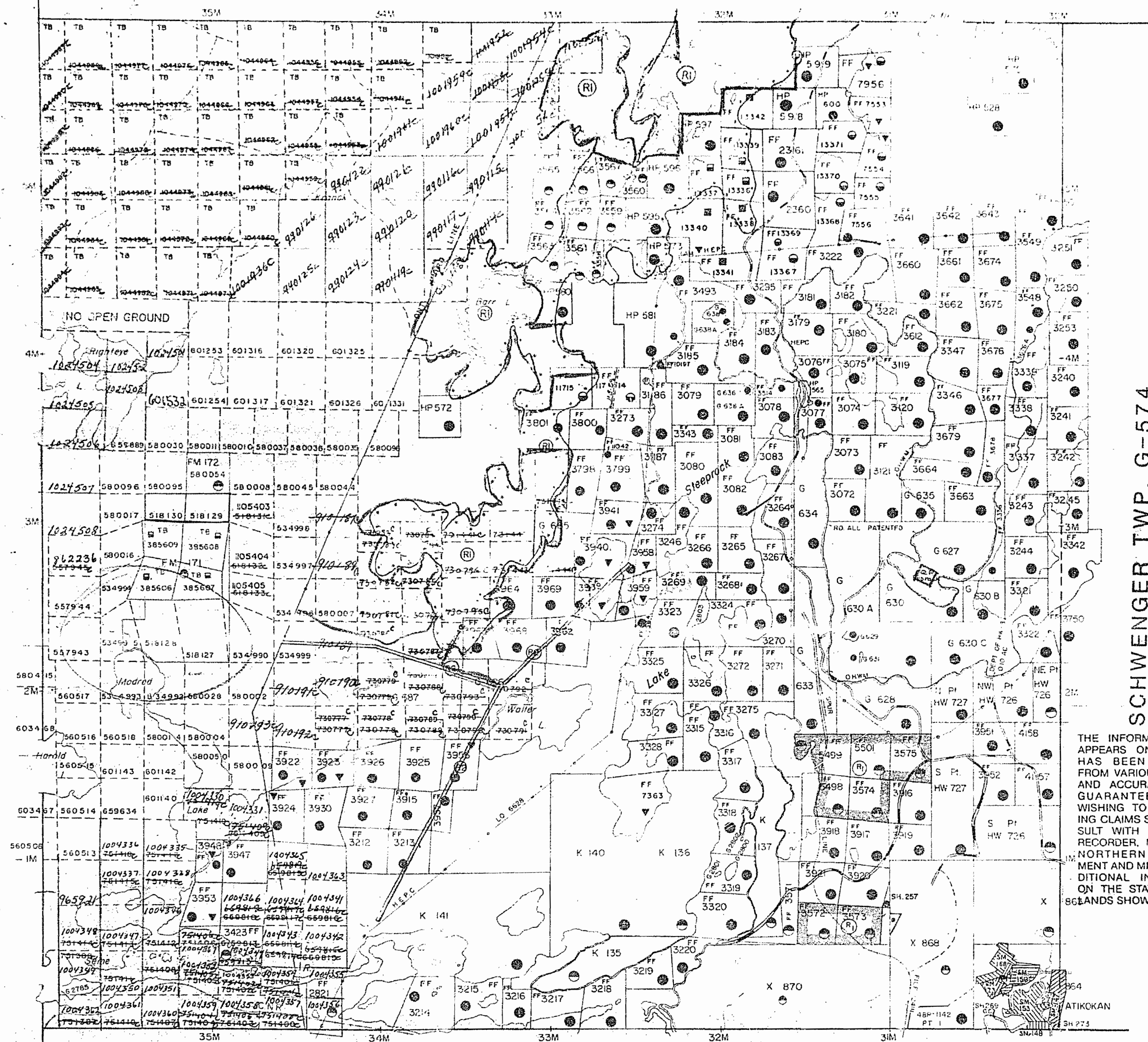
SCALE: 1 INCH = 40 CHAINS

1:25000
1:50000
1:100000
1:200000
1:500000
1:1000000

SEC. 36(4) 18/90 6/22/90 S.P.O. See Steeprock Lake
SEC. 3(16) MINING ACT APPLICATION FOR HYDRO LINE

Miranda Lake Area G-543

SCHWENGER TWP. G-574



THE INFORMATION THAT APPEARS ON THIS MAP HAS BEEN COMPILED FROM VARIOUS SOURCES AND ACCURACY IS NOT GUARANTEED. THOSE WISHING TO STAKE MINING CLAIMS SHOULD CONSULT WITH THE MINING RECORDER, MINISTRY OF NORTHERN DEVELOPMENT AND MINES, FOR ADDITIONAL INFORMATION ON THE STATUS OF THE LANDS SHOWN HEREON.

FREEBORN

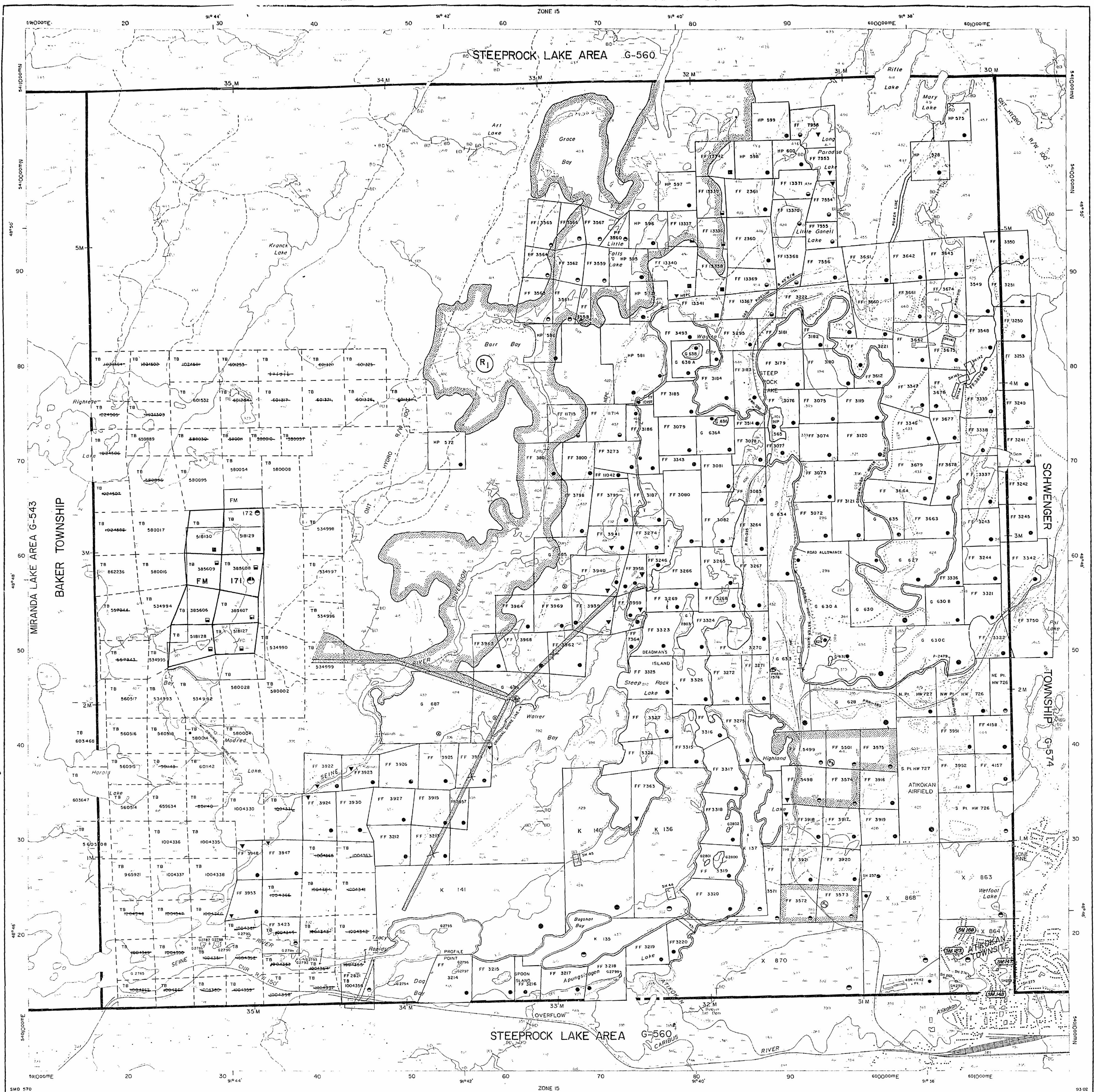
MINISTRY OF NORTHERN DEVELOPMENT AND MINES
NORTHWESTERN DISTRICT
ATIKOKAN
MINING DIVISION
THUNDER BAY
LAND TITLES / REGISTRY DIVISION
RAINY RIVER

Ministry of Natural Resources Land Management Branch
Ontario

Date: DECEMBER, 1981
Number: **G-570**

February 4, 1986

STEEPROCK LAKE G-560

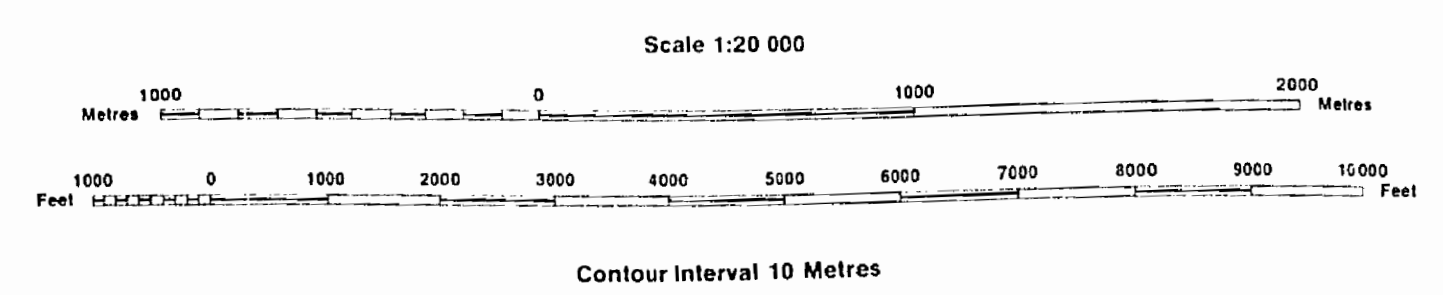


Ministry of Natural Resources
 Ministry of Northern Development and Mines

INDEX TO LAND DISPOSITION

PLAN
G-570
 TOWNSHIP
FREEBORN

M.N.R. ADMINISTRATIVE DISTRICT
FORT FRANCES
 MINING DIVISION
THUNDER BAY
 LAND TITLES/REGISTRY DIVISION
RAINY RIVER



AREAS WITHDRAWN FROM DISPOSITION

- MRO - Mining Rights Only
 - SRO - Surface Rights Only
 - M+S - Mining and Surface Rights
- | Description | Order No. | Date | Disposition | File |
|--|-----------|------|-------------|------|
| (R) SURFACE RIGHTS WITHDRAWN FROM STAKING ORDER W-TB-18/90, 90/10/12 RE. HYDRO DEVELOPMENT | | | | |
| (S) APPLICATION FOR SURFACE RIGHTS, S.30(1), RSO 1990 PROPOSED HYDRO-LINE | | | | |
| (M) MINING RIGHTS WITHDRAWN FROM STAKING ORDER W-59/75 (1975) | | | | |

SYMBOLS

- Boundary
- Township, Meridian, Baseline
- Road allowance; surveyed, shoreline
- Lot/Concession; surveyed, unsurveyed
- Parcel; surveyed, unsurveyed
- Right-of-way; road, railway, utility
- Reservation
- Cliff, Pit, Pile
- Contour
- Interpolated
- Approximate
- Depression
- Control point (horizontal)
- Flooded land
- Mine head frame
- Pipeline (above ground)
- Railway; single track, double track, abandoned
- Road; highway, county, township
- access, trail, bush
- Shoreline (original)
- Transmission line
- Wooded area

NOTES

- SEINE RIVER DIVERSION FLOODING THROUGH REED AND MODRED LAKES, WEST OF WEST ARM OF STEEPROCK LAKE TO CONTOUR ELEVATION 1331.
- FLOODING ON WEST ARM OF STEEPROCK LAKE TO CONTOUR 1298.
- THIS CLAIM MAP INDICATES AREAS WHERE STAKING IS RESTRICTED UNDER SECTION 29 OF THE MINING ACT, RSO 1990 (REG. PLANS OF SUBDIVISION) See Atikokan townsite.

DISPOSITION OF CROWN LANDS

- Patent
- Surface & Mining Rights
- Surface Rights Only
- Mining Rights Only
- Lease
- Surface & Mining Rights
- Surface Rights Only
- Mining Rights Only
- Licence of Occupation
- Order-in-Council
- Cancelled
- Reservation
- Sand & Gravel

MAP IN SERVICE MAY 13, 1993 (mw)

Map base and land disposition drafting by Surveys and Mapping Branch, Ministry of Natural Resources.

The disposition of land, location of lot fabric and parcel boundaries on this index was compiled for administrative purposes only.

G-570
 FEB 23 AM 10 198

FREEBORN TWP

G-570

Feb 23, 1994
 G-570

2361

Steeprock Lake Area - M.2360

THE TOWNSHIP OF
OF
FREEBORN

DISTRICT OF
RAINY RIVER

KENTON
MINING DIVISION

SCALE: 1-INCH=40 CHAINS

LEGEND

- PATENTED LAND Ⓟ
- CROWN LAND SALE C.S.
- LEASES Ⓛ
- LOCATED LAND Loc.
- LICENSE OF OCCUPATION L.O.
- MINING RIGHTS ONLY M.R.O.
- SURFACE RIGHTS ONLY S.R.O.
- ROADS —
- IMPROVED ROADS —
- KING'S HIGHWAYS —
- RAILWAYS —
- POWER LINES —
- MARSH OR MUSKEG —
- MINES X
- CANCELLED C.

NOTES

- 400' Reserve around all Lakes & Rivers to Dept. of Lands & Forests.
- Flooded Lands on Upper Bar Lake Elev. 1335'.45' Geodetic Survey of Canada, S.J. Hancock O.L.S.
- 100' R/W HE.P.C. of Ont. L.O. 6628 Marmion L. to Calm L.
- 100' R/W HE.P.C. of Ont. L.O. 7102 Moose L. to Dryden
- Ⓛ Withdrawn from staking OC. 23rd. Nov. 1950.

All mining claims are prefixed by the letters FF unless otherwise noted.

This Township lies within the boundaries of the Corporation of the Twp. of Atikokan.

RECEIVED

OCT 12 1973

AM 7:8, 9:10, 11:12, 1:2, 3:4, 5:8 PM

OCT. 16/73
NOV. 1/73

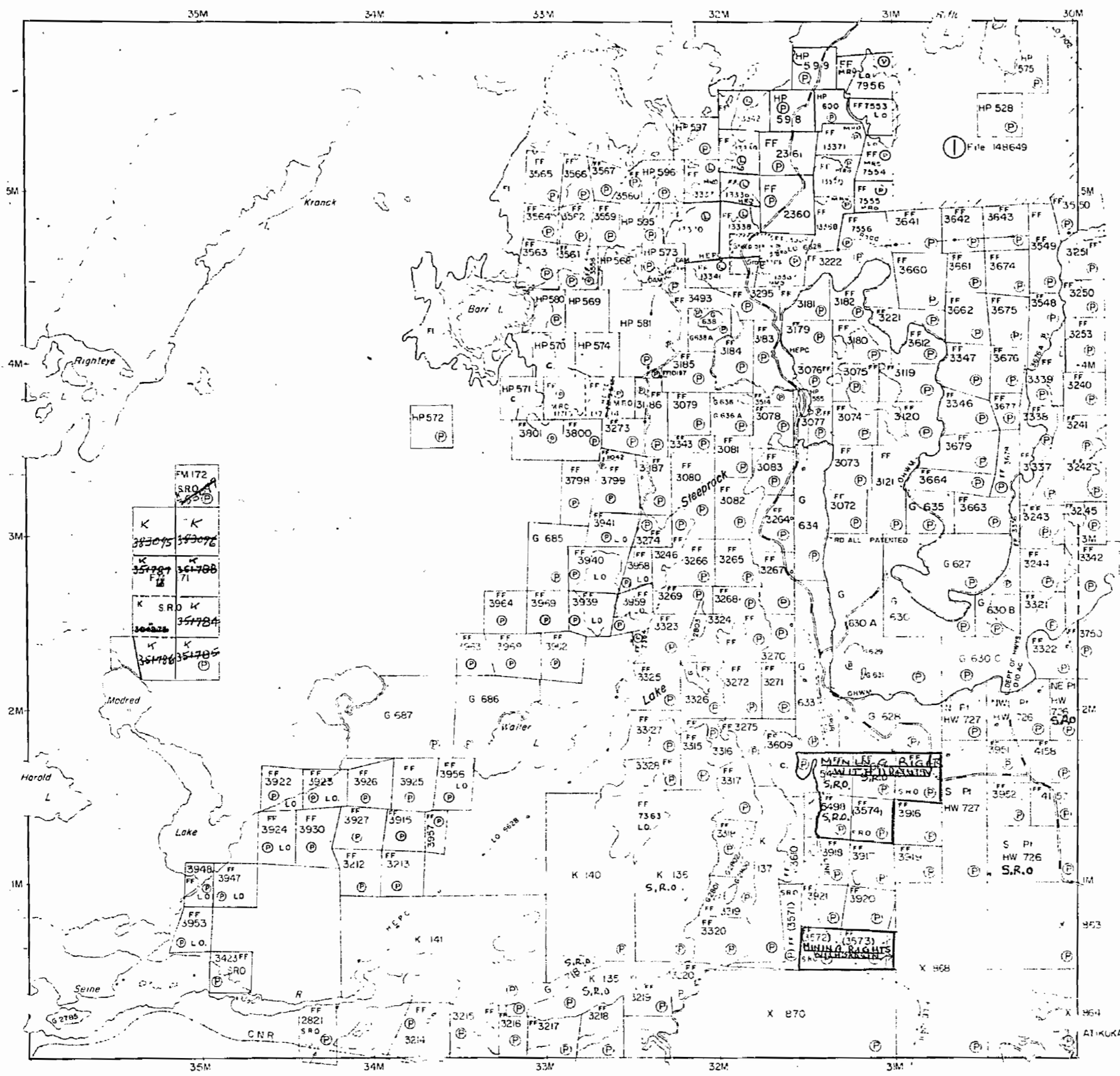
AT.

PLAN NO.-M.2361

MINISTRY OF NATURAL RESOURCES
SURVEY & MAPPING BRANCH

Baker Twp. - M.2367

Schwenger Twp. - M.2364



Steeprock Lake Area - M.2360

STEEPROCK LAKE G-560

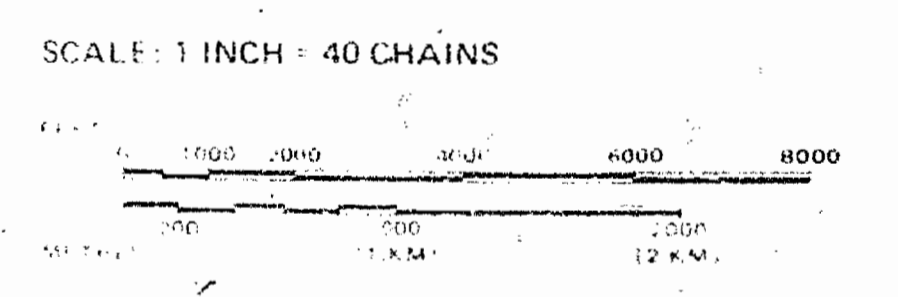
DESCRIPTION ORDER NO. DATE
 HYDRO DEVELOPMENT 478-1975 OCT. 12 80
 SEC.30B MINING ACT RSO 1990 APPL. TO MAP PROPOSED HYDRO LINE

LEGEND

ROADWAY	---
RAILROAD	---
WATER COURSE	---
WATER COURSE CHANNEL	---
WATER COURSE FLOODPLAIN	---
WATER COURSE RESERVATION	---
UTILITY LINES	---
NON-PATENTED STREAM	---
FLOODING OF SUBDIVISION OR COMPOSITE PLAN RESERVATION	---
ORIGINAL SHOWPLINE	---
MANHOLE	○
WELL	○
TRAVERSE MONUMENT	○

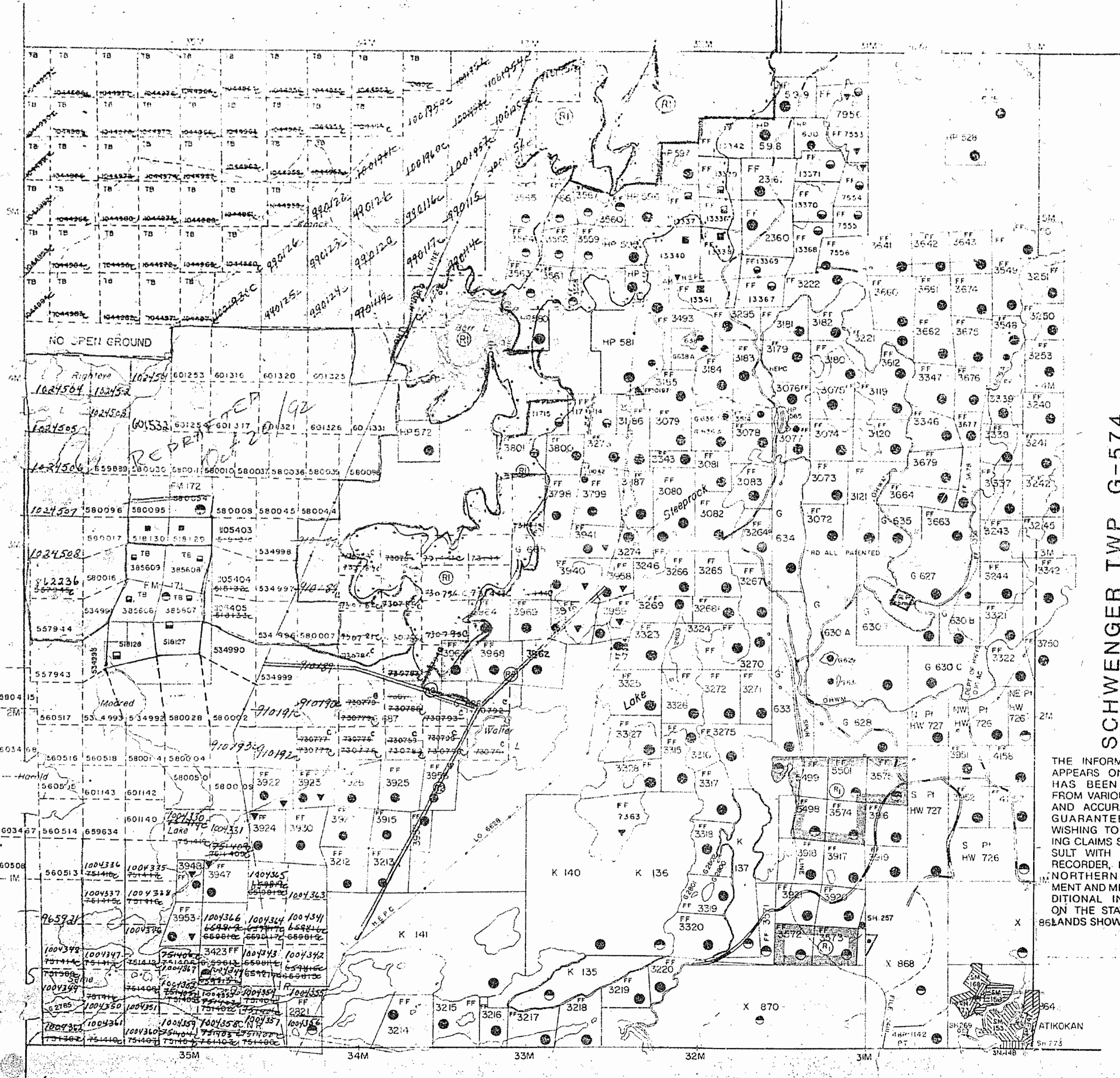
DISPOSITION OF CROWN LANDS

TYPE OF DOCUMENT	SYMBOL
PATENT SURFACE & MINING RIGHTS	○
SURFACE RIGHTS ONLY	○
MINING RIGHTS ONLY	○
LEASE SURFACE & MINING RIGHTS	○
SURFACE RIGHTS ONLY	○
MINING RIGHTS ONLY	○
LICENSE OF OCCUPATION	○
ORDER IN COUNCIL	OC
RESERVATION	○
CANCELLED	○
SAND & GRAVEL	○
LAND USE PERMITS FOR COMMERCIAL TOURISM/POUT CANOEING/BOAT RACING RIGHTS IN PARCELS PATENTED PRIOR TO MAY 6 1913 VESTED IN ORIGINAL PATENTEE BY THE PUBLIC LANDS ACT R.S.O. 1970, CHAP. 380, SEC. 63, SUBSEC. 1	○



Miranda Lake Area G-543

SCHWENGER TWP. G-574



THE INFORMATION THAT APPEARS ON THIS MAP HAS BEEN COMPILED FROM VARIOUS SOURCES AND ACCURACY IS NOT GUARANTEED. THOSE WISHING TO STAKE MINING CLAIMS SHOULD CONSULT WITH THE MINING RECORDER, MINISTRY OF NORTHERN DEVELOPMENT AND MINES, FOR ADDITIONAL INFORMATION ON THE STATUS OF THE LANDS SHOWN HEREON.

FREEBORN
 ATIKOKAN
 THUNDER BAY
 LAND TITLES / REGISTRY DIVISION
 RAINY RIVER

Ministry of Land Natural Resources Management Branch
 Ontario

Date: DECEMBER, 1981
 Number: **G-570**

STEEPROCK LAKE G-560

2361 Freeborn Twp

THE TOWNSHIP
OF
FREEBORN

DISTRICT OF
RAINY RIVER
FORT FRANCES
MINING DIVISION

SCALE: 1-INCH=40 CHAINS

LEGEND

PATENTED LAND	(P)
CROWN LAND SALE	C.S.
LEASES	(L)
LOCATED LAND	Loc.
LICENSE OF OCCUPATION	L.O.
MINING RIGHTS ONLY	M.R.O.
SURFACE RIGHTS ONLY	S.R.O.
ROADS	—
IMPROVED ROADS	—
KING'S HIGHWAYS	—
RAILWAYS	—
POWER LINES	—
MARSH OR MUSKEG	—
MINES	X
CANCELLED	C.

NOTES

- 400' Reserve to Dept. of Lands & Forests shown thus:
- Flooded Lands on Upper Bar Lake Elev. 1335.45' Geodetic Survey of Canada, S.J. Harcock O.L.S.
- 100' R/W HEPC. of Ont. L.O. 6628 Marmion L. to Colm L.
- 100' R/W HEPC. of Ont. L.O. 7102 Moose L. to Dryden.
- ① Withdrawn from staking O.C. 23rd. Nov. 1950.
- ③ Withdrawn from staking O.C. 6th. Nov. 1941.
- All mining claims are prefixed by the letters FF unless otherwise noted.
- This Twp. lies within the boundaries of the Corporation of the Twp. of Atikokan.

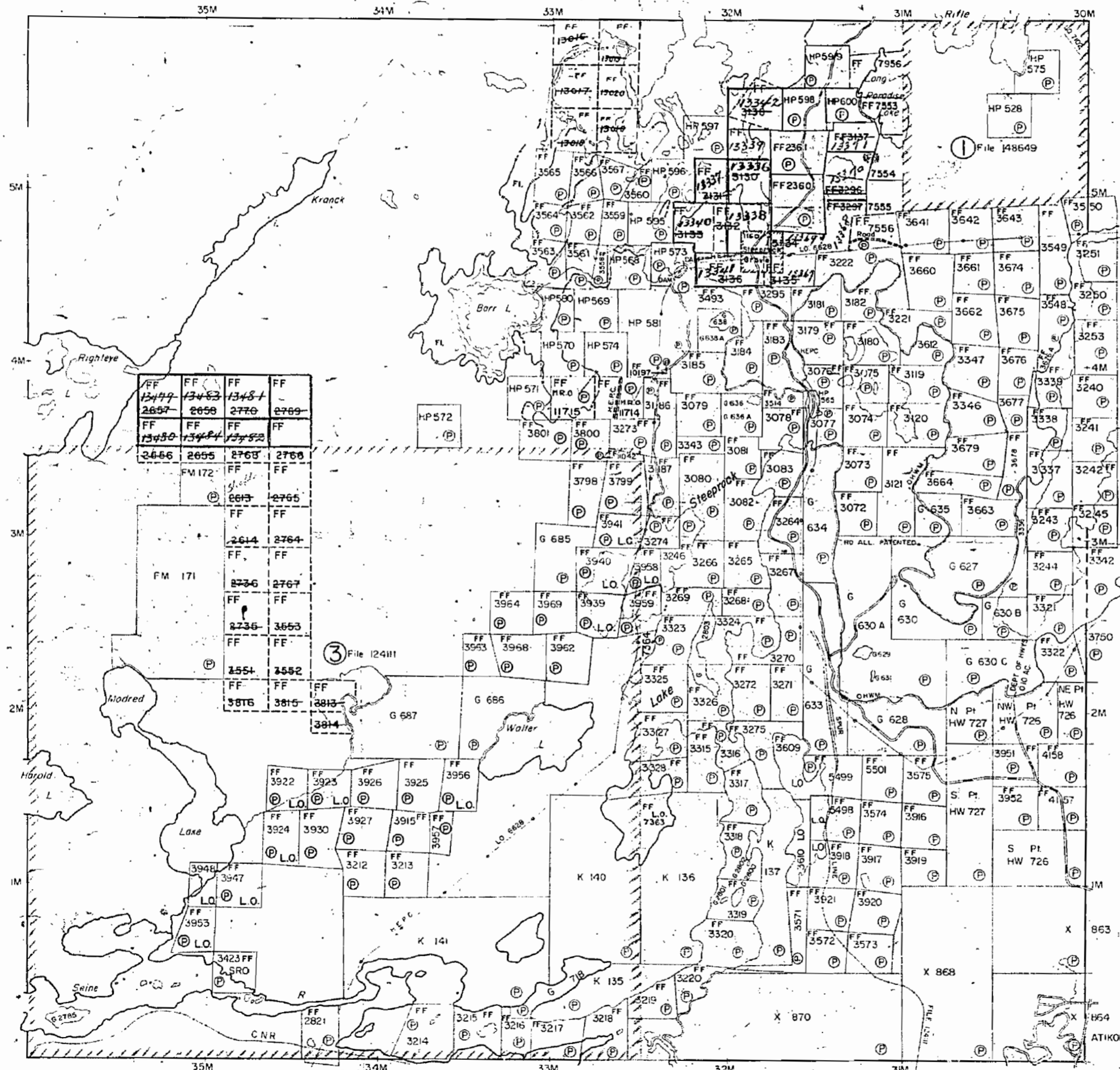
1960

PLAN NO. M.2361

DEPARTMENT OF MINES

— ONTARIO —

Date of Issue
Aug 5, 1960



Baker Twp.

Schwenger Twp.

STEEPROCK LAKE G-560

LEGEND

HIGHWAY AND ROUTE	
OTHER ROADS	
TRAILS	
SURVEYED LINES	
TOWNSHIP BASE LINES	
UNSURVEYED LINES	
LOT LINES	
PARCELS	
MINING CLAIMS	
RAILWAY AND RIGHT OF WAY	
UTILITY LINES	
NON-PERENNIAL STREAM	
FLOODING OF	
SUBDIVISION OR COMPOSITE PLAN	
RESERVATIONS	
ORIGINAL SHORELINE	
MARSH OR MUSKELGEE	
WATER	
TRAVERSE MONUMENT	

DISPOSITION OF CROWN LANDS

TYPE OF DOCUMENT	SYMBOL
PATENT SURFACE & MINING RIGHTS	
SURFACE RIGHTS ONLY	
MINING RIGHTS ONLY	
LEASE SURFACE & MINING RIGHTS	
SURFACE RIGHTS ONLY	
MINING RIGHTS ONLY	
LICENCE OF OCCUPATION	
ORDER IN COUNCIL	
RESERVATION	
CANCELLED	
SAND & GRAVEL	

SCALE: 1 INCH = 40 CHAINS

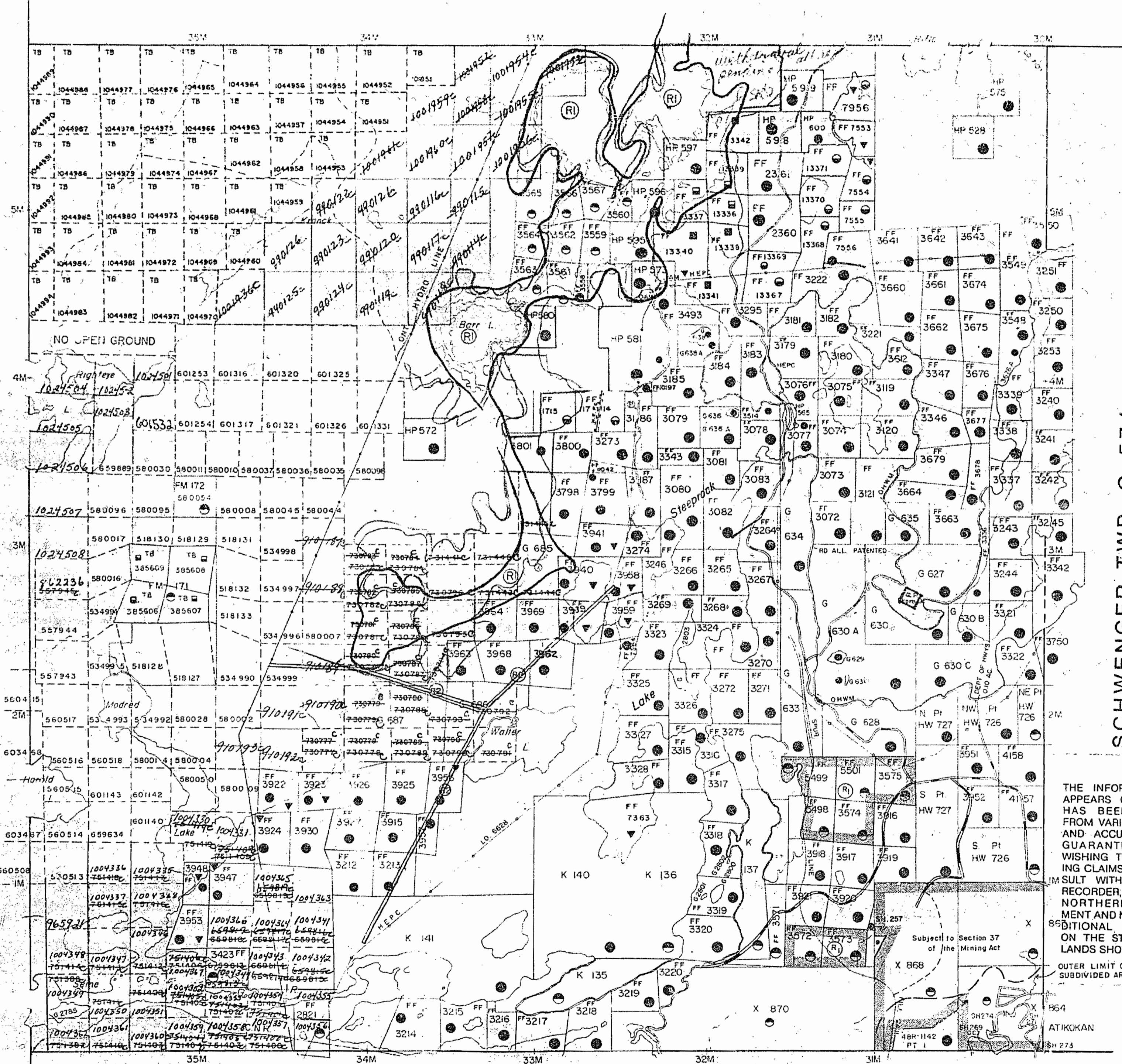
RECEIVED
MINING DIVISION
THUNDER BAY
90 SEP 26 AM 11 25

NOTE: MINING RIGHTS IN PARCELS PATENTED PRIOR TO MAY 6 1913 VESTED IN ORIGINAL PATENTEE BY THE PUBLIC LANDS ACT R.S.O. 1970, CHAP. 360, SEC. 63, SUBSEC. 1

① SEC. 3(b) MINING ACT APPLICATION FOR FLOODING AREA.
② SEC. 3(b) MINING ACT APPLICATION FOR HYDRO LINE.

Miranda Lake Area G-543

SCHWENGER TWP. G-574



THE INFORMATION THAT APPEARS ON THIS MAP HAS BEEN COMPILED FROM VARIOUS SOURCES, AND ACCURACY IS NOT GUARANTEED. THOSE WISHING TO TAKE MINING CLAIMS SHOULD CONSULT WITH THE MINING RECORDER, MINISTRY OF NORTHERN DEVELOPMENT AND MINES, FOR ADDITIONAL INFORMATION ON THE STATUS OF THE LANDS SHOWN HEREON.

MINING DIVISION
FREEBORN
MIN. R. ADMINISTRATIVE DISTRICT
ATIKOKAN
MINING DIVISION
THUNDER BAY
LAND TITLES / REGISTRY DIVISION
RAINY RIVER

Ministry of Natural Resources
Land Management Branch
Ontario
February 4, 1986
Date: DECEMBER 1, 1981
Number: **G-570**

STEEPROCK LAKE G-560

Steeprock Lake Area - M.2360

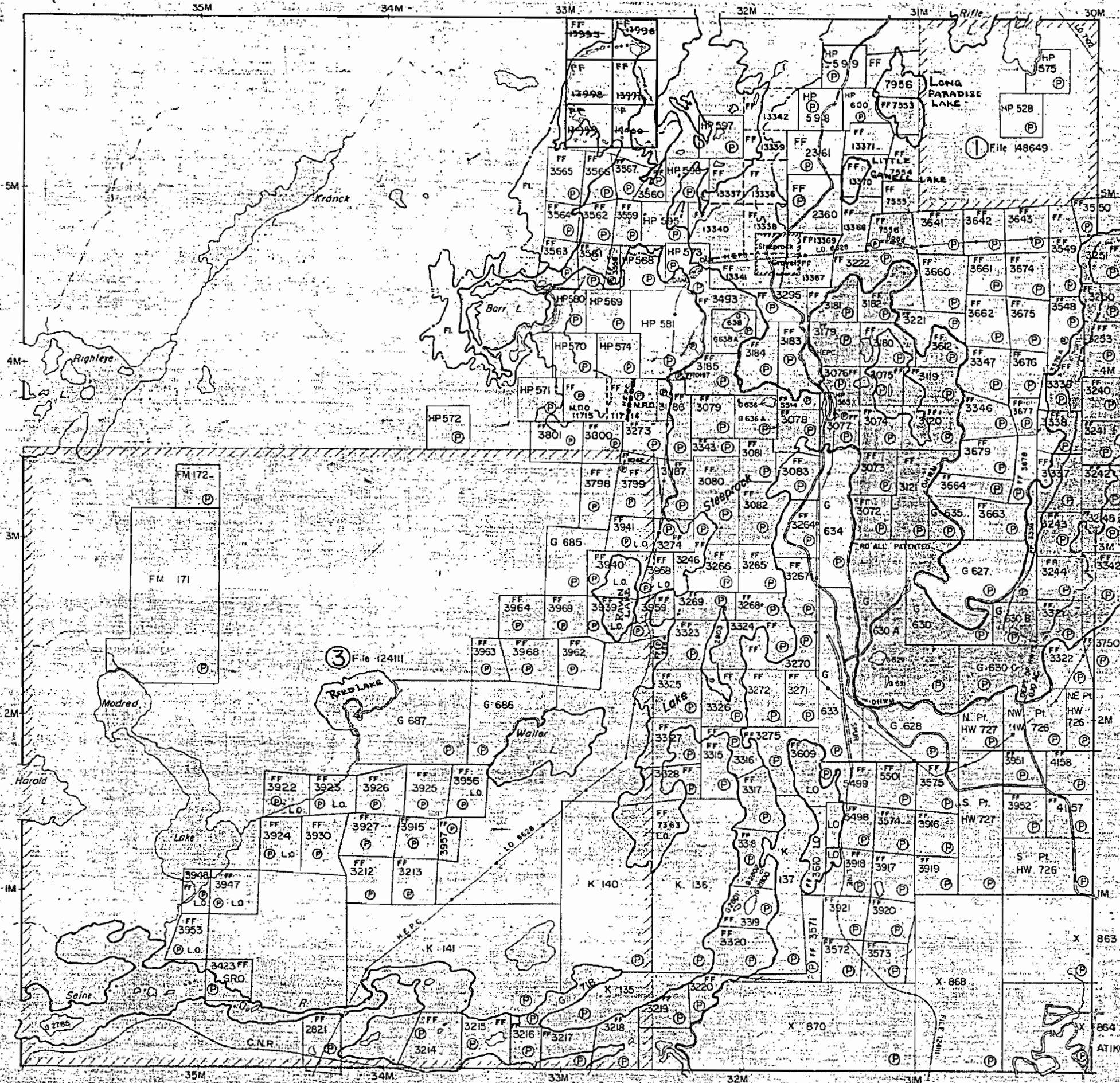
THE TOWNSHIP OF
OF

FREEBORN

DISTRICT OF
RAINY RIVER

FORT FRANCES
MINING DIVISION

SCALE: 1-INCH=40 CHAINS



LEGEND

PATENTED LAND	Ⓟ
CROWN LAND SALE	C.S.
LEASES	Ⓛ
LOCATED LAND	Loc.
LICENSE OF OCCUPATION	L.O.
MINING RIGHTS ONLY	M.R.O.
SURFACE RIGHTS ONLY	S.R.O.
ROADS	—
IMPROVED ROADS	—
KING'S HIGHWAYS	—
RAILWAYS	—
POWER LINES	—
MARSH OR MUSKEG	—
MINES	—
CANCELLED	—

NOTES

- 400' Reserve around all Lakes & Rivers to Dept. of Lands & Forests.
- Flooded Lands on Upper Bar Lake. Elev. 1335-45' Geodetic Survey of Canada, S.J. Hancock Q.L.S.
- 100' R/W HEPC of Ont. L.O. 6628 Marmion L. to Calm L.
- 100' R/W HEPC of Ont. L.O. 7102 Moose L. to Dryden.
- ① Withdrawn from staking O.C. 23rd Nov. 1950
- ③ Withdrawn from staking O.C. 6th Nov. 1941
- All mining claims are prefixed by the letters FF unless otherwise noted.
- This Township lies within the boundaries of the Corporation of the Twp. of Atikokan.

1962

PLAN NO. - M.2361

DEPARTMENT OF MINES
— ONTARIO —

Steeprock Lake Area - M.2360

THE TOWNSHIP OF
OF
FREEBORN

DISTRICT OF
RAINY RIVER

MINING DIVISION

SCALE: 1-INCH=40 CHAINS

LEGEND

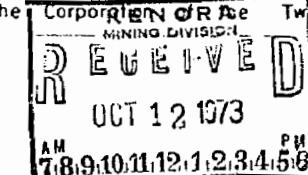
- PATENTED LAND Ⓟ
- CROWN LAND SALE C.S.
- LEASES Ⓛ
- LOCATED LAND Loc.
- LICENSE OF OCCUPATION L.O.
- MINING RIGHTS ONLY M.R.O.
- SURFACE RIGHTS ONLY S.R.O.
- ROADS —
- IMPROVED ROADS —
- KING'S HIGHWAYS —
- RAILWAYS —
- POWER LINES —
- MARSH OR MUSKEG —
- MINES X
- CANCELLED C.

NOTES

- 400' Reserve around all Lakes & Rivers to Dept of Lands & Forests.
- Flooded Lands on Upper Bar Lake Elev 1335-45' Geodetic Survey of Canada, S.J. Hancock O.L.S.
- 100' R/W HEPC. of Ont LO. 6628 Marmion L. to Calm L.
- 100' R/W HEPC. of Ont LO. 7102 Moose L. to Dryden
- Ⓛ Withdrawn from staking OC 23rd Nov. 1950.

All mining claims are prefixed by the letters FF unless otherwise noted.

This Township lies within the boundaries of the Corporation of the Twp. of Atikokan.



AT.

PLAN NO.-M.2361

Baker Twp. - M.2367

Schwenger Twp. - M.2364

