

— PLAN OF —

FREELE TWP.

LARDER LAKE MINING DIVISION.

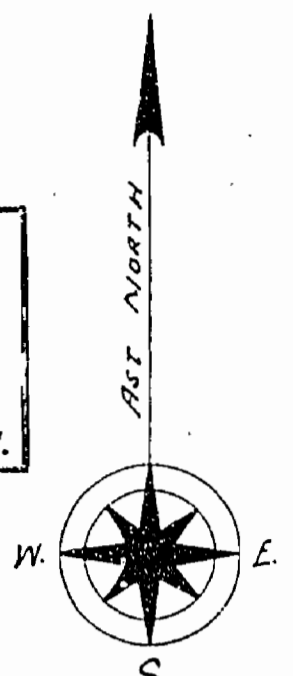
DISTRICT OF COCHRANE.

Scale: 40 chains to an inch.

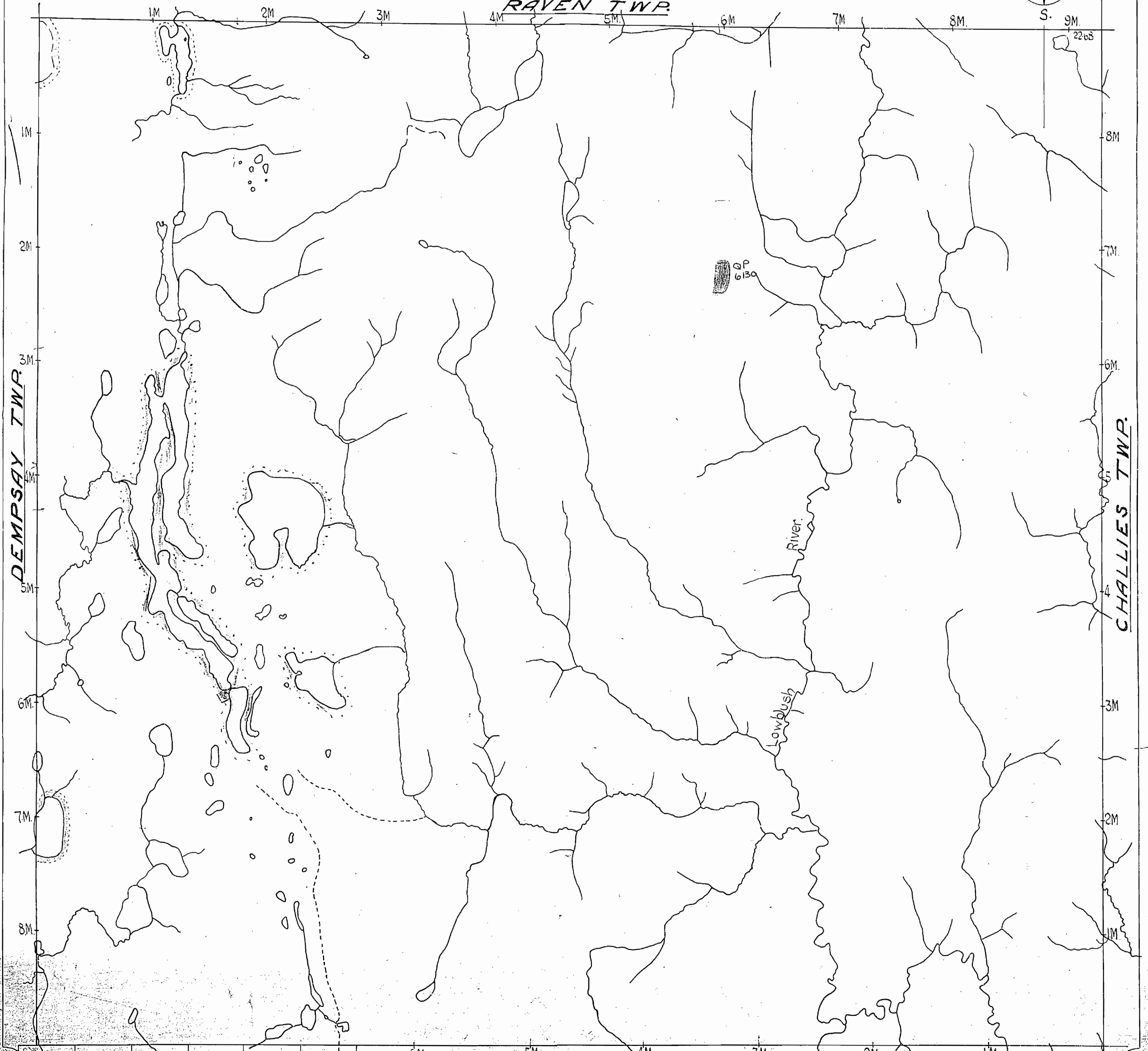
RAVEN TWP.

Revised by M. S. S.
Feb 7/80

MINING RECORDER
RECEIVED
Dec 22/58
SWASTIKA - ONT.



- LEGEND**
- CANCELLED PATENTED LAND
 - CROWN LAND SALE
 - LEASES
 - LOCATED LAND
 - LICENSE OF OCCUPATION
 - MINING RIGHTS ONLY
 - SURFACE RIGHTS ONLY
- C
 - CS
 - CS
 - LOC
 - LO
 - MRO
 - SRO



Note: 400' on Surface round certain Lakes reserved for Dept. of Lands & Forests Shown coloured yellow hereon.

REFERENCES

AREAS WITHDRAWN FROM DISPOSITION

- M.R.O. - MINING RIGHTS ONLY
- S.R.O. - SURFACE RIGHTS ONLY
- M.+S. - MINING AND SURFACE RIGHTS

Description	Order No.	Date	Disposition	File

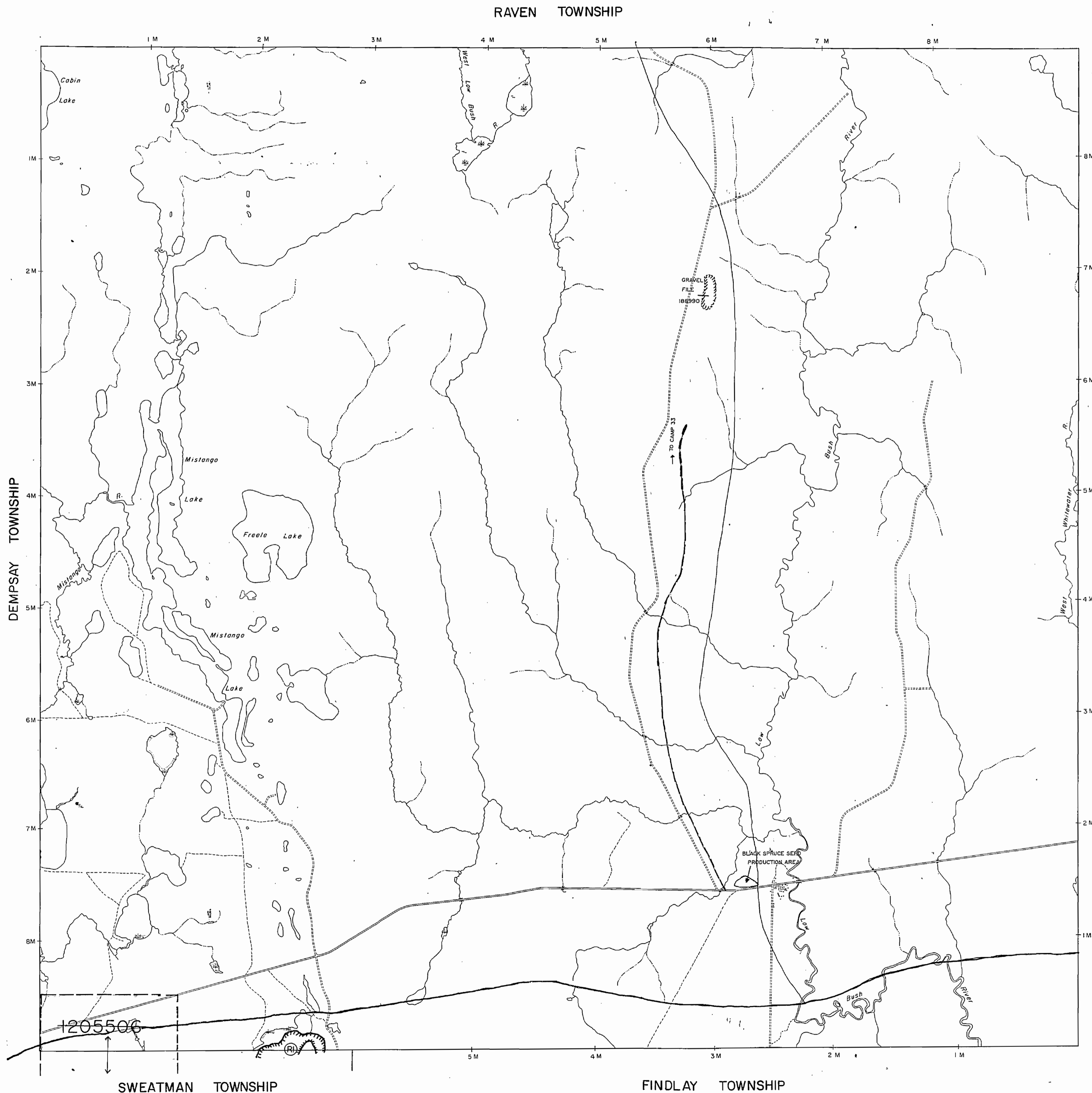
NOTICE OF FORESTRY ACTIVITY

THIS TOWNSHIP / AREA FALLS WITHIN THE
IROQUOIS FALLS MANAGEMENT UNIT

AND MAY BE SUBJECT TO FORESTRY OPERATIONS.
THE MNR UNIT FORESTER FOR THIS AREA CAN BE

CONTACTED AT: P.O. BOX 730
2 THIRD AVE.
COCHRANE, ONT.
POL 1C0
705-272-4365

THE INFORMATION THAT APPEARS ON THIS MAP HAS BEEN COMPILED FROM VARIOUS SOURCES, AND ACCURACY IS NOT GUARANTEED. THOSE WISHING TO STAKE MINING CLAIMS SHOULD CONSULT WITH THE MINING RECORDER, MINISTRY OF NORTHERN DEVELOPMENT AND MINES, FOR ADDITIONAL INFORMATION ON THE STATUS OF THE LANDS SHOWN HEREON.



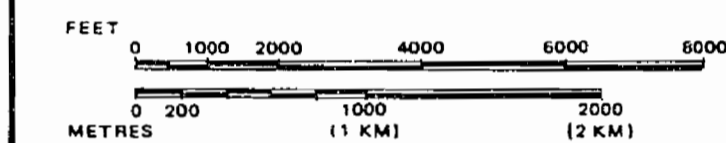
LEGEND

- HIGHWAY AND ROUTE No.
- OTHER ROADS
- TRAILS
- SURVEYED LINES: TOWNSHIPS, BASE LINES, ETC.
- LOTS, MINING CLAIMS, PARCELS, ETC.
- UNSURVEYED LINES: LOT LINES
- PARCEL BOUNDARY
- MINING CLAIMS ETC.
- RAILWAY AND RIGHT OF WAY
- UTILITY LINES
- NON-PERENNIAL STREAM
- FLOODING OR FLOODING RIGHTS
- SUBDIVISION OR COMPOSITE PLAN RESERVATIONS
- ORIGINAL SHORELINE
- MARSH OR MUSKEG
- MINES
- TRAVERSE MONUMENT

DISPOSITION OF CROWN LANDS

TYPE OF DOCUMENT	SYMBOL
PATENT, SURFACE & MINING RIGHTS	
" SURFACE RIGHTS ONLY	
" MINING RIGHTS ONLY	
LEASE, SURFACE & MINING RIGHTS	
" SURFACE RIGHTS ONLY	
" MINING RIGHTS ONLY	
LICENCE OF OCCUPATION	
ORDER-IN-COUNCIL	
RESERVATION	
CANCELLED	
SAND & GRAVEL	

SCALE: 1 INCH = 40 CHAINS



NOTE: 400' ON SURFACE ROUND CERTAIN LAKES RESERVED FOR MINISTRY OF NATURAL RESOURCES.

(R) W-L-9/96 NER SURFACE AND MINING RIGHTS WITHDRAWN, SECTION 35, THE MINING ACT, RSO 1990 EFFECTIVE FEBRUARY 27, 1996

TOWNSHIP
FREELE
M.N.R. ADMINISTRATIVE DISTRICT
COCHRANE
MINING DIVISION
LARDER LAKE
LAND TITLES / REGISTRY DIVISION
COCHRANE

DATE OF ISSUE
APR 20 1998
PROVINCIAL RECORDING OFFICE - SUDBURY

Ministry of Natural Resources Ontario
Ministry of Northern Development and Mines

Date: FEBRUARY 1990
Number: G-3500
CIRCULATED JANUARY 20, 1993

G.3500

NOTICE OF FORESTRY ACTIVITY
THIS TOWNSHIP / AREA FALLS WITHIN THE
IROQUOIS FALLS MANAGEMENT UNIT
AND MAY BE SUBJECT TO FORESTRY OPERATIONS.
THE MNR UNIT FORESTER FOR THIS AREA CAN BE
CONTACTED AT: P.O. BOX 730
2 THIRD AVE.
COCHRANE, ONT.
POL 1C0
705-272-4365

THE INFORMATION
APPEARS ON THIS
HAS BEEN CO
FROM VARIOUS
AND ACCURACY
AND PRESENT
USING THE STA
ING CLAIMS SHO
SUIT WITH THE
RECORDER, MIN
NORTH AND MIN
MENT AND MINES
TIONAL INFO
ON THE STATUS
LANDS SHOWN HI

PLAN OF

FREELE TWP.

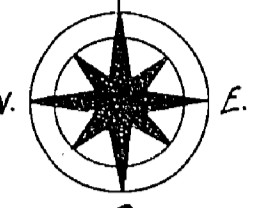
REMOVED FROM CIRCULATION JANUARY 20, 1995

LARDER LAKE MINING DIVISION.

DISTRICT OF COCHRANE.

Scale: 40 chains to an inch.

ONTARIO
MINISTRY OF NATURAL RESOURCES
SURVEYS AND MAPPING BRANCH



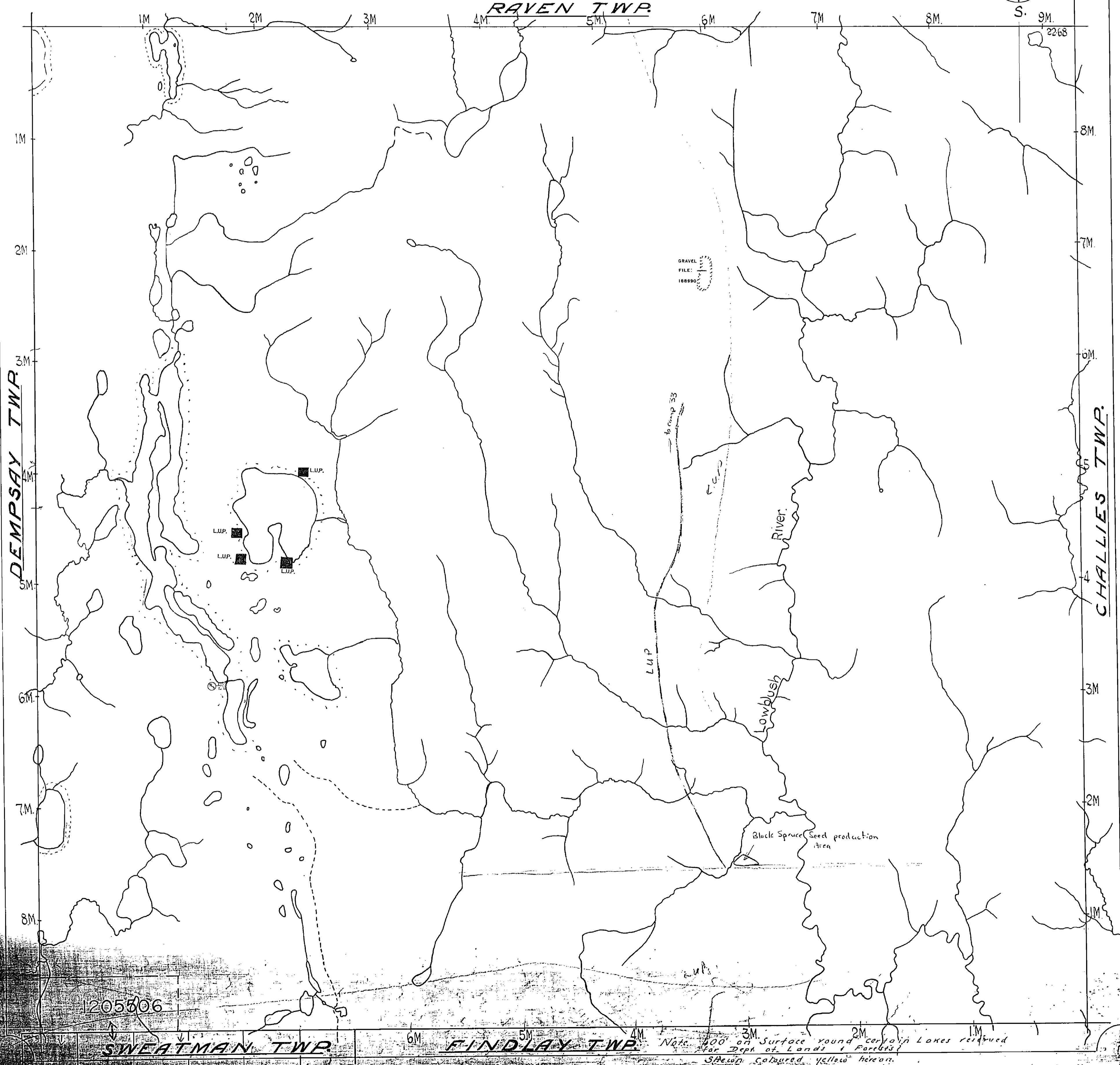
Areas withdrawn from staking under Section
43 of the Mining Act (R.S.O. 1970).

Order No.	File	Date	Disposition
2111-79		2111-79	
188990		188990	
180 7464		180 7464	
180 7464		180 7464	

LEGEND

CANCELLED	C
PATENTED LAND	Ⓢ
CROWN LAND SALE	C.S.
LEASES	Ⓛ
LOCATED LAND	LOC.
LICENSE OF OCCUPATION	L.O.
MINING RIGHTS ONLY	M.R.O.
SURFACE RIGHTS ONLY	S.R.O.

400' Surface rights reservation around all lakes and rivers.



1205306

Note: 400' on Surface round corners in Lakes reserved. Shown coloured yellow hereon.

REFERENCES

AREAS WITHDRAWN FROM DISPOSITION

- M.R.O. - MINING RIGHTS ONLY
- S.R.O. - SURFACE RIGHTS ONLY
- M.+S. - MINING AND SURFACE RIGHTS

Description	Order No.	Date	Disposition	File

NOTICE OF FORESTRY ACTIVITY

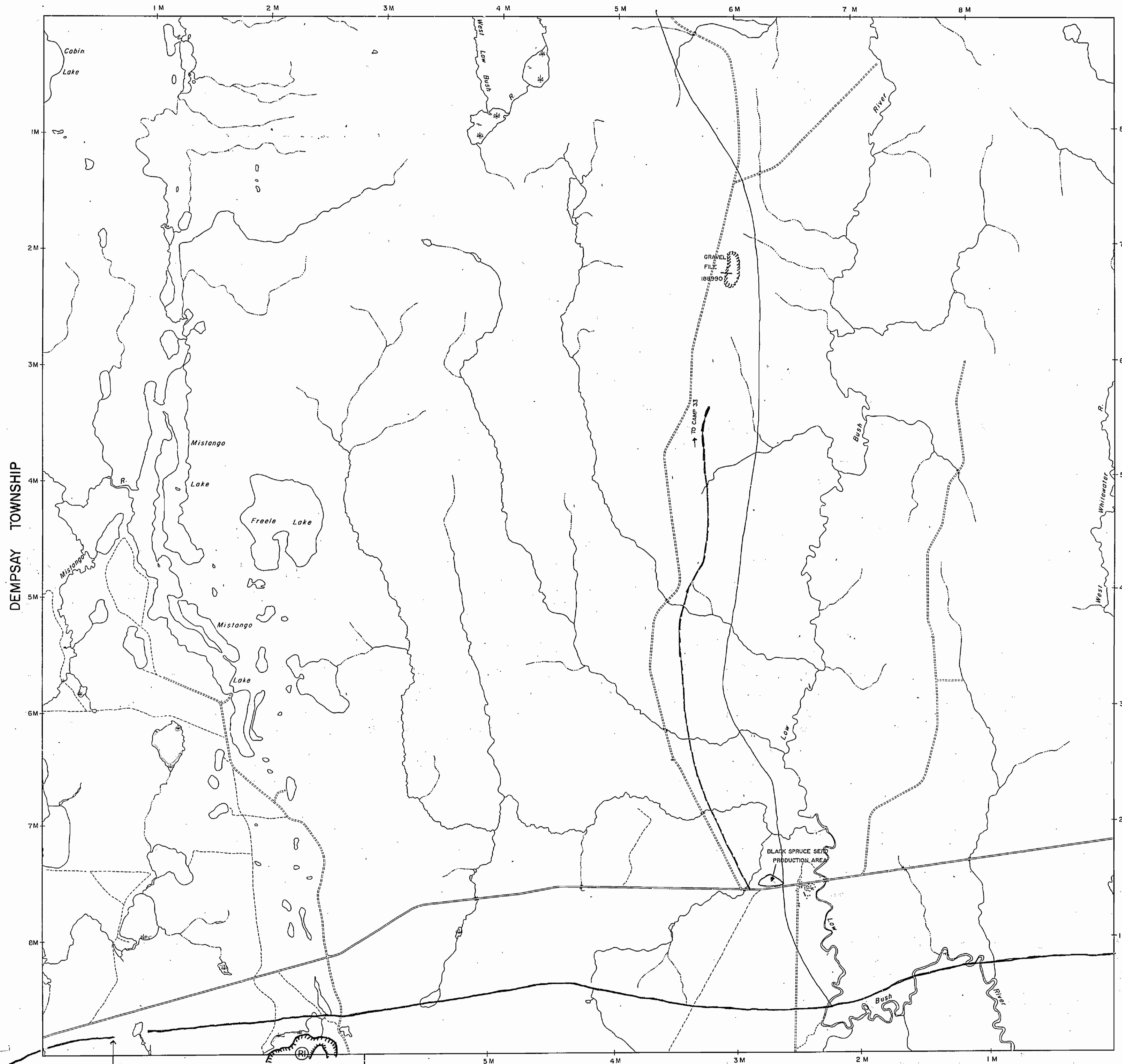
THIS TOWNSHIP / AREA FALLS WITHIN THE
IROQUOIS FALLS MANAGEMENT UNIT

AND MAY BE SUBJECT TO FORESTRY OPERATIONS.
THE MNR UNIT FORESTER FOR THIS AREA CAN BE

CONTACTED AT: P.O. BOX 730
2 THIRD AVE.
COCHRANE, ONT.
P0L 1C0
705-272-4365

THE INFORMATION THAT APPEARS ON THIS MAP HAS BEEN COMPILED FROM VARIOUS SOURCES, AND ACCURACY IS NOT GUARANTEED. THOSE WISHING TO STAKE MINING CLAIMS SHOULD CONSULT WITH THE MINING RECORDER, MINISTRY OF NORTHERN DEVELOPMENT AND MINES, FOR ADDITIONAL INFORMATION ON THE STATUS OF THE LANDS SHOWN HEREON.

RAVEN TOWNSHIP



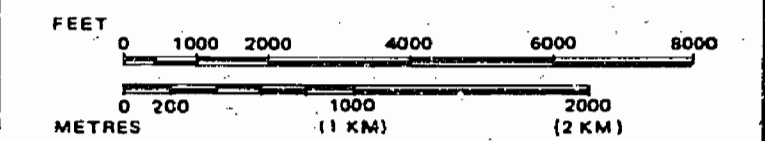
LEGEND

- HIGHWAY AND ROUTE No.
- OTHER ROADS
- TRAILS
- SURVEYED LINES:
 - TOWNSHIPS, BASE LINES, ETC.
 - LOTS, MINING CLAIMS, PARCELS, ETC.
- UNSURVEYED LINES:
 - LOT LINES
 - PARCEL BOUNDARY
 - MINING CLAIMS ETC.
- RAILWAY AND RIGHT OF WAY
- UTILITY LINES
- NON-PERENNIAL STREAM
- FLOODING OR FLOODING RIGHTS
- SUBDIVISION OR COMPOSITE PLAN
- RESERVATIONS
- ORIGINAL SHORELINE
- MARSH OR MUSKEG
- MINES
- TRAVERSE MONUMENT

DISPOSITION OF CROWN LANDS

TYPE OF DOCUMENT	SYMBOL
PATENT, SURFACE & MINING RIGHTS	
" SURFACE RIGHTS ONLY	
" MINING RIGHTS ONLY	
LEASE, SURFACE & MINING RIGHTS	
" SURFACE RIGHTS ONLY	
" MINING RIGHTS ONLY	
LICENCE OF OCCUPATION	
ORDER-IN-COUNCIL	
RESERVATION	
CANCELLED	
SAND & GRAVEL	

SCALE: 1 INCH = 40 CHAINS



NOTE: 400' ON SURFACE ROUND CERTAIN LAKES RESERVED FOR MINISTRY OF NATURAL RESOURCES.

(R) W-L-9/96 NER SURFACE AND MINING RIGHTS WITHDRAWN, SECTION 35, THE MINING ACT, RSO 1990 EFFECTIVE FEBRUARY 27, 1996

TOWNSHIP

FREELE

M.N.R. ADMINISTRATIVE DISTRICT
COCHRANE
MINING DIVISION
LARDER LAKE
LAND TITLES / REGISTRY DIVISION
COCHRANE



Ministry of Natural Resources Ontario
Ministry of Northern Development and Mines

Date FEBRUARY 1990
CIRCULATED JANUARY 20, 1995

Number
G-3500

SWEATMAN TOWNSHIP

FINDLAY TOWNSHIP

CHALLIES TOWNSHIP