

PRICE TWP. M.307

THE TOWNSHIP OF

FRIPP

DISTRICT OF
TIMISKAMING

PORCUPINE
MINING DIVISION


SCALE: 1-INCH = 40 CHAINS

LEGEND

PATENTED LAND	Ⓟ
CROWN LAND SALE LEASES	Ⓞ
LOCATED LAND	Ⓛ
LICENSE OF OCCUPATION	Ⓛ
MINING RIGHTS ONLY	M.R.O.
SURFACE RIGHTS ONLY	S.R.O.
ROADS	—
IMPROVED ROADS	—
KING'S HIGHWAYS	—
RAILWAYS	—
POWER LINES	—
MARSH OR MUSKEG	—
MINES	Ⓜ
CANCELLED	Ⓞ

NOTES

400' Surface Rights Reservation around all lakes and rivers.



PLAN NO. **M.281**

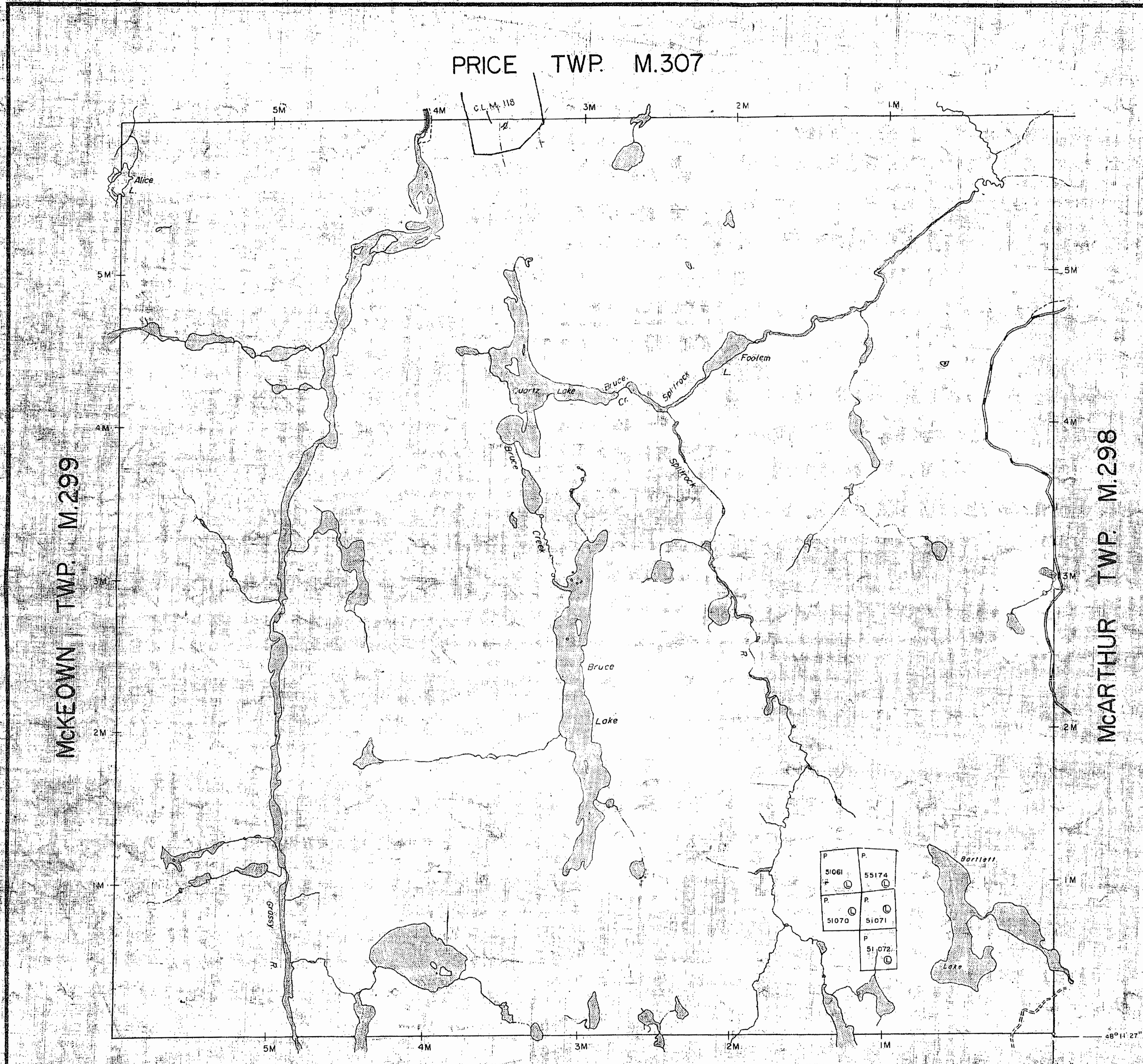
ONTARIO
MINISTRY OF NATURAL RESOURCES
SURVEYS AND MAPPING BRANCH

MCKEOWN TWP. M.299

McARTHUR TWP. M.298

MUSGROVE TWP. M.304

P 51061	P 55174
P 51070	P 51071
	P 51072



PRICE TWP. M.307

THE TOWNSHIP OF
OF

FRIPP

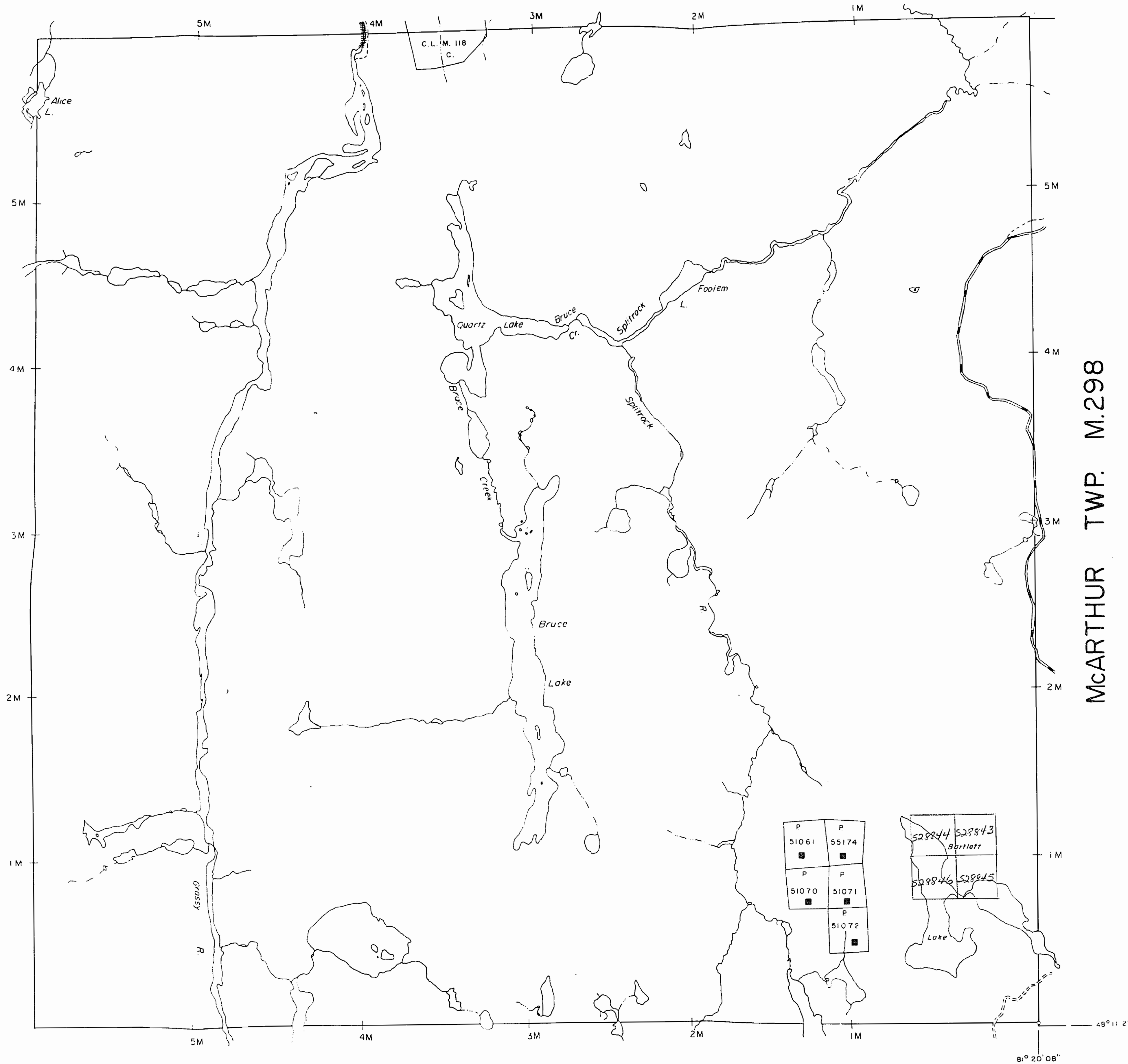
DISTRICT OF
TIMISKAMING

PORCUPINE
MINING DIVISION

SCALE: 1-INCH 40 CHAINS

McKEOWN TWP. M.299

McARTHUR TWP. M.298



MUSGROVE TWP. M.304

DISPOSITION OF CROWN LANDS

- PATENT, SURFACE AND MINING RIGHTS ----- ●
- " , SURFACE RIGHTS ONLY ----- ○
- " , MINING RIGHTS ONLY ----- ◐
- LEASE, SURFACE AND MINING RIGHTS ----- ■
- " , SURFACE RIGHTS ONLY ----- □
- " , MINING RIGHTS ONLY ----- ◑
- LICENCE OF OCCUPATION ----- ▼
- ROADS -----
- IMPROVED ROADS -----
- KING'S HIGHWAYS -----
- RAILWAYS -----
- POWER LINES -----
- MARSH OR MUSKEG -----
- MINES -----
- CANCELLED ----- C.

NOTES

400' surface rights reservation along the shores of all lakes and rivers.

Areas withdrawn from staking under Section 43 of the Mining Act (R.S.O. 1970.)

Order No	File	Date	Disposition
		Received Oct 15/79	

PLAN NO. M.281

ONTARIO
MINISTRY OF NATURAL RESOURCES
SURVEYS AND MAPPING BRANCH

PRICE TWP. M.307

THE TOWNSHIP OF
OF
FRIPP

DISTRICT OF
TIMISKAMING

PORCUPINE
MINING DIVISION

SCALE: 1-INCH 40 CHAINS

DISPOSITION OF CROWN LANDS

- PATENT, SURFACE AND MINING RIGHTS
- " , SURFACE RIGHTS ONLY
- " , MINING RIGHTS ONLY
- LEASE, SURFACE AND MINING RIGHTS
- " , SURFACE RIGHTS ONLY
- " , MINING RIGHTS ONLY
- LICENCE OF OCCUPATION
- ROADS
- IMPROVED ROADS
- KING'S HIGHWAYS
- RAILWAYS
- POWER LINES
- MARSH OR MUSKEG
- MINES
- CANCELLED

NOTES

400' surface rights reservation along the shores of all lakes and rivers.

Areas withdrawn from staking under Section 43 of the Mining Act (R.S.O. 1970.)
Order N° File Date Disposition

RY 223 SITE PREPARATION MNR May 2/83
RY 223 (L.U.P. - PENDING APPLICATION UNDER THE PUBLIC LANDS ACT.)

OUT OF SERVICE NOV. 22/89

Received
May 8/80

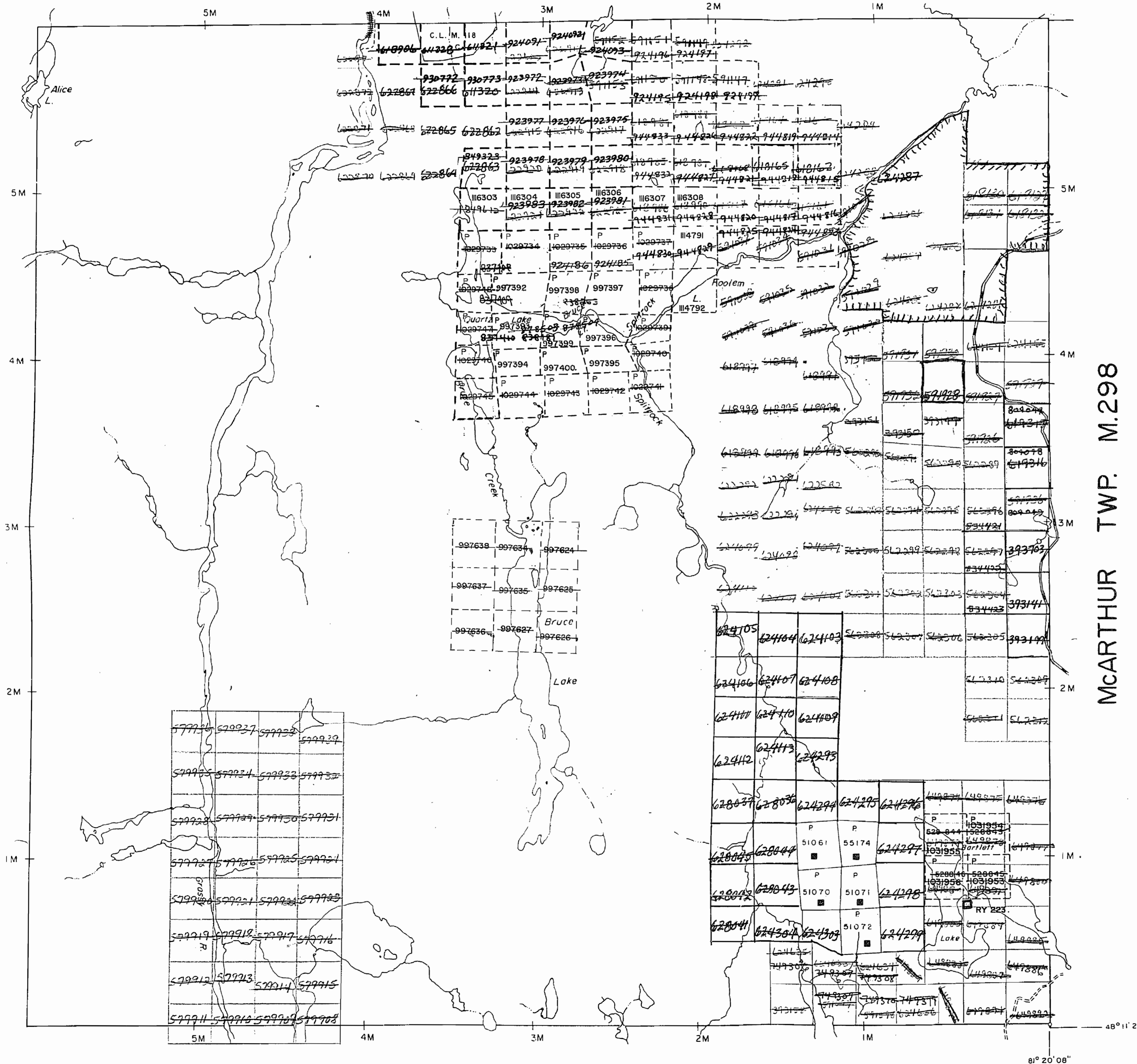
PLAN NO. **M. 281**

ONTARIO
MINISTRY OF NATURAL RESOURCES
SURVEYS AND MAPPING BRANCH

MCKEOWN TWP. M.299

MARTHUR TWP. M.298

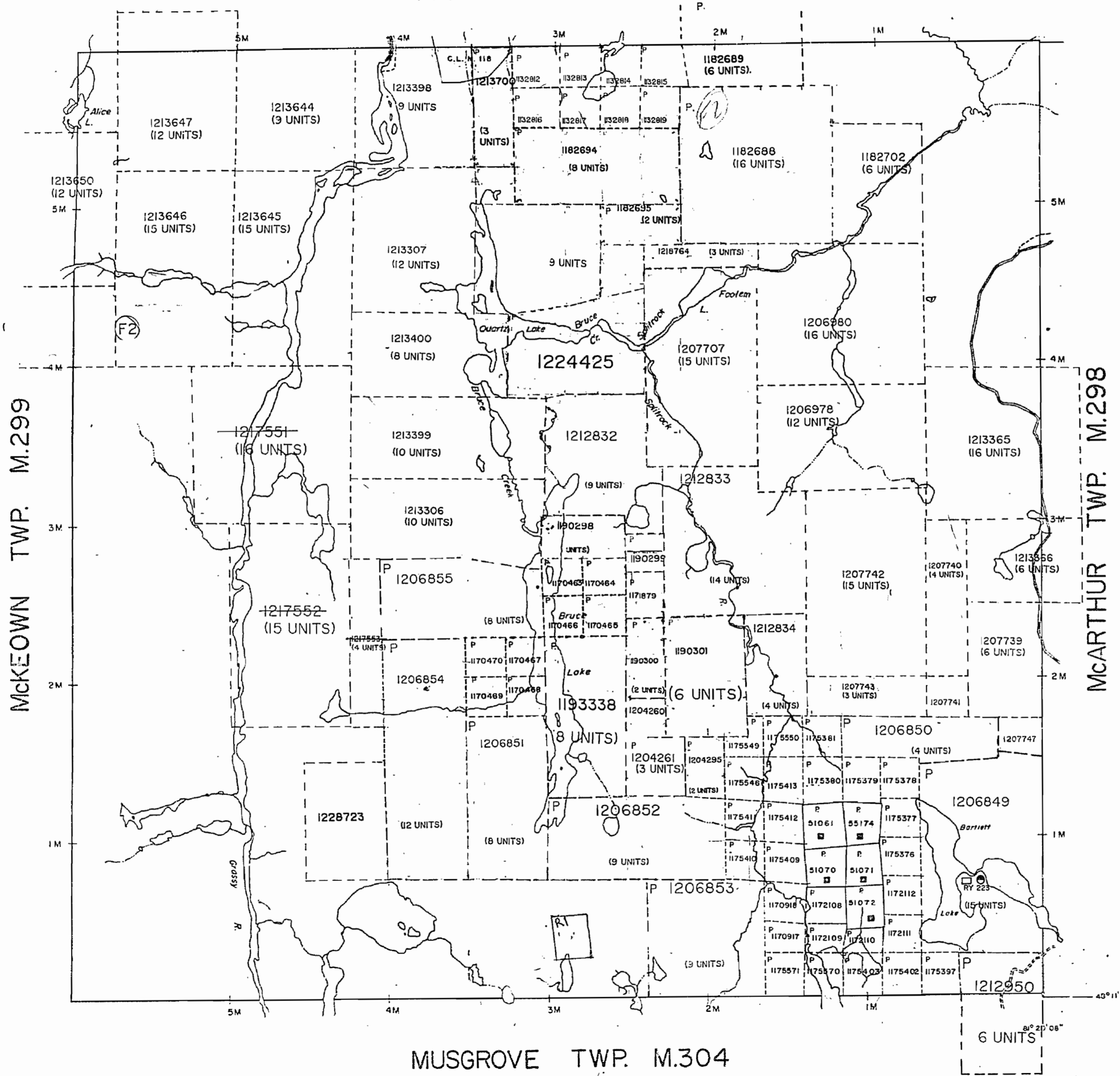
MUSGROVE TWP. M.304



81° 20' 08"

48° 11' 27"

PRICE TWP. M.307



THE TOWNSHIP OF
OF
FRIPP

DISTRICT OF
TIMISKAMING

PORCUPINE
MINING DIVISION

SCALE: 1-INCH = 40 CHAINS

DISPOSITION OF CROWN LANDS

- PATENT, SURFACE AND MINING RIGHTS
- SURFACE RIGHTS ONLY
- MINING RIGHTS ONLY
- LEASE, SURFACE AND MINING RIGHTS
- SURFACE RIGHTS ONLY
- MINING RIGHTS ONLY
- LICENCE OF OCCUPATION
- ROADS
- IMPROVED ROADS
- KING'S HIGHWAYS
- RAILWAYS
- POWER LINES
- MARSH OR MUSKEG
- MINES
- CANCELLED

NOTES

400' surface rights reservation along the shores of all lakes and rivers.

Areas withdrawn from staking under Section 43 of the Mining Act (R.S.O. 1970.)

Order N°	File	Date	Disposition
RY 223	(L.U.P. - PENDING APPLICATION UNDER THE PUBLIC LANDS ACT.)		

⊕ REMOTE TOURIST CAMPS

Ⓡ AGGREGATE PERMIT SAND & GRAVEL OCT.07/94

IN SERVICE NOV. 22/89 CHECKED BY A. ROWAN

PLAN NO. **M.281**

ONTARIO
MINISTRY OF NATURAL RESOURCES
SURVEYS AND MAPPING BRANCH

THE INFORMATION THAT APPEARS ON THIS MAP HAS BEEN COMPILED FROM VARIOUS SOURCES, AND ACCURACY IS NOT GUARANTEED. THOSE WISHING TO STAKE MINING CLAIMS SHOULD CONSULT WITH THE MINING RECORDER, MINISTRY OF NORTHERN DEVELOPMENT AND MINES, FOR ADDITIONAL INFORMATION ON THE STATUS OF THE LANDS SHOWN HEREON.

FRIPP

PORCUPINE MINING DIVISION
DISTRICT OF TIMISKAMING

MINING RECORDER
RECEIVED
SEP 28 1962

PORCUPINE
MINING DIVISION

M-281

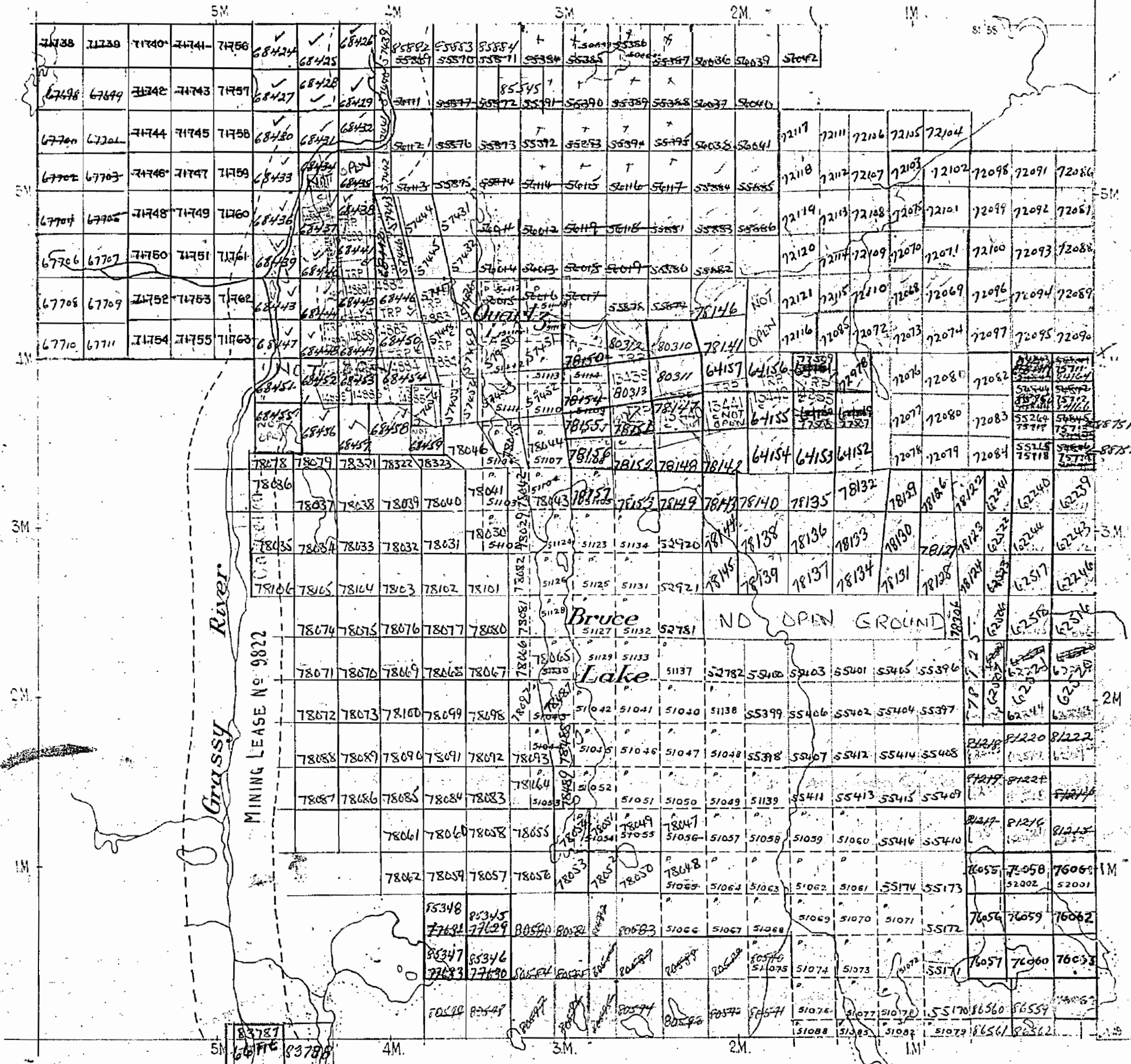
Scale: 40 Chains - 1 Inch

THIS TWP LIES WITHIN THE
TEMAGAMI PROVINCIAL FOREST. PRICE

NORTH AST

McKEOWN

McARTHUR



LEGEND

- CANCELLED C.
- PATENTED LAND ⊙
- CROWN LAND SALE C.S.
- LEASES ⊖
- LOCATED LAND LOC.
- LICENSE OF OCCUPATION L.O.
- MINING RIGHTS ONLY M.R.O.
- SURFACE RIGHTS ONLY S.R.O.

MUSGROVE

400 Surface rights reservation around all lakes & rivers

281

FRIPP

PORCUPINE MINING DIVISION
DISTRICT OF TIMISKAMING

PORCUPINE
MINING DIV.
RECEIVED
APR 29 1966
AM 12.3.4 PM 1.2.3.4

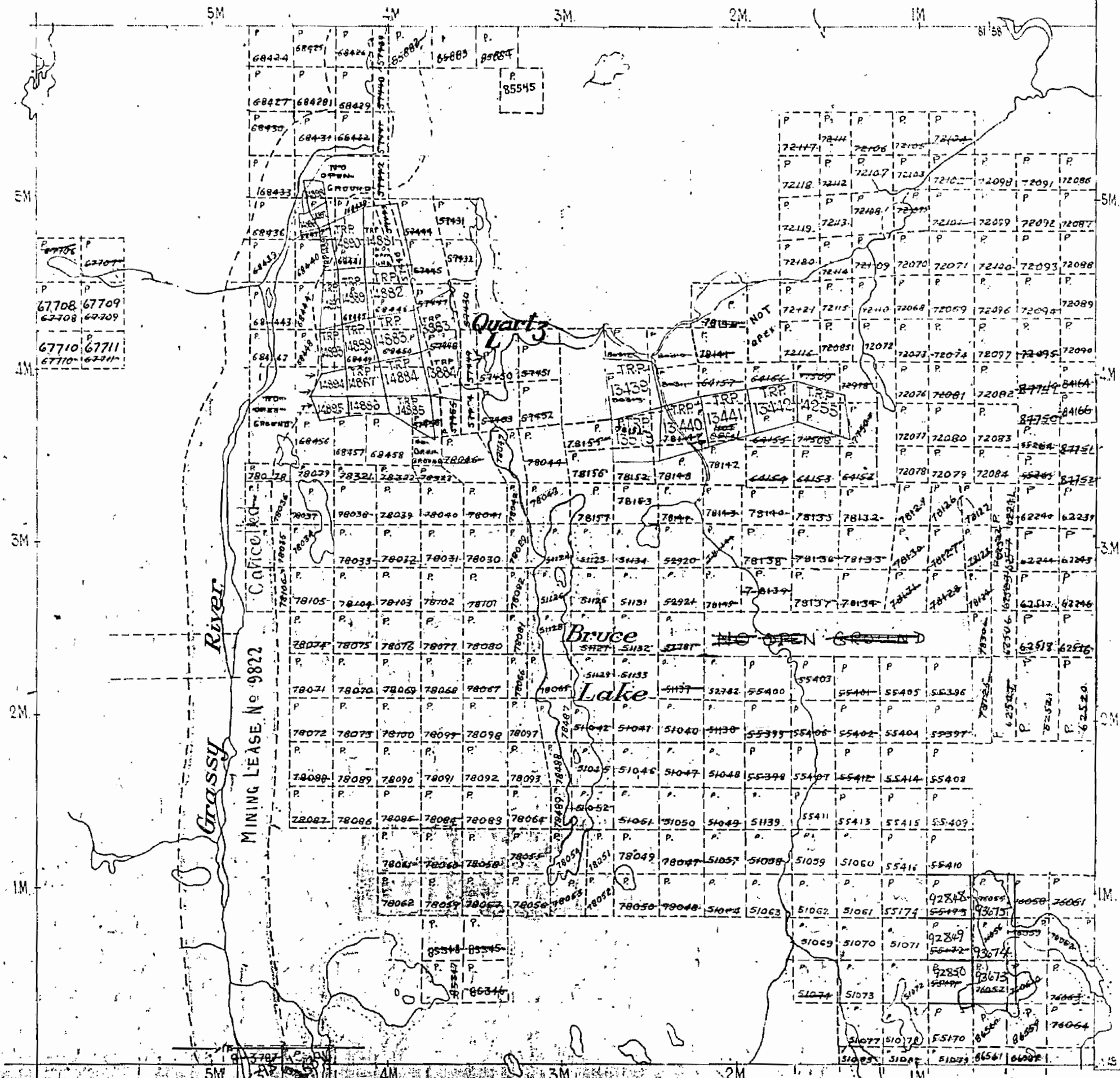
M-281

Scale - 40 Chains - Inch

THIS TWP LIES WITHIN THE
TEMAGAMI PROVINCIAL FOREST. PRICE

McKEOWN

McARTHUR



MUSGROVE

LEGEND

- CANCELLED
- PATENTED LAND
- GROWN LAND SALE
- LEASES
- LOCATED LAND
- LICENSE OF OCCUPATION
- MINING RIGHTS ONLY
- SURFACE RIGHTS ONLY

- C
- C.S.
- ⊙
- L.C.
- L.O.
- M.R.D.
- S.R.O.

281

PRICE TWP. M.307

THE TOWNSHIP OF

FRIPP

DISTRICT OF
TIMISKAMING

PORCUPINE
MINING DIVISION

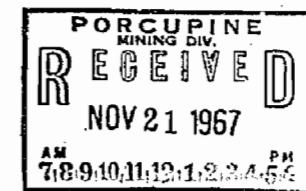
SCALE: 1-INCH 40 CHAINS

LEGEND

PATENTED LAND	Ⓟ
CROWN LAND SALE	C.S.
LEASES	Ⓛ
LOCATED LAND	Loc.
LICENSE OF OCCUPATION	L.O.
MINING RIGHTS ONLY	M.R.O.
SURFACE RIGHTS ONLY	S.R.O.
ROADS	—
IMPROVED ROADS	—
KING'S HIGHWAYS	—
RAILWAYS	—
POWER LINES	—
MARSH OR MUSKEG	—
MINES	Ⓧ
CANCELLED	Ⓞ

NOTES

400' Surface Rights Reservation around all lakes and rivers.



PLAN NO. M.281

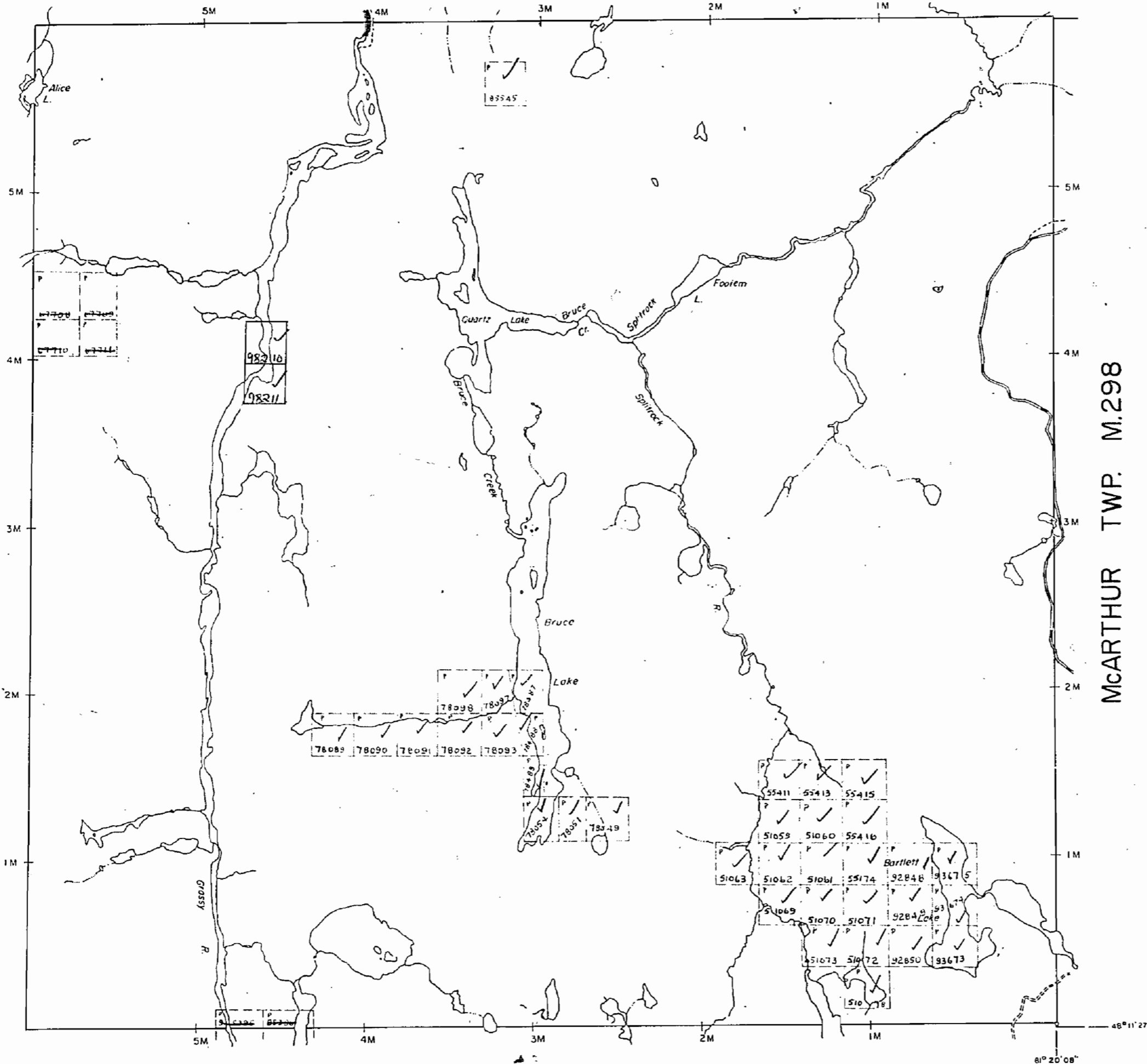
DEPARTMENT OF MINES

— ONTARIO —

MCKEOWN TWP. M.299

MCARTHUR TWP. M.298

MUSGROVE TWP. M.304



281

PRICE TWP. M.307

THE TOWNSHIP OF

FRIPP

53

DISTRICT OF TIMISKAMING

PORCUPINE MINING DIVISION

SCALE: 1-INCH 40 CHAINS

McKEOWN TWP. M.299

McARTHUR TWP. M.298

LEGEND

- PATENTED LAND (P)
- CROWN LAND SALE (C.S.)
- LEASES (L)
- LOCATED LAND (Loc.)
- LICENSE OF OCCUPATION (L.O.)
- MINING RIGHTS ONLY (M.R.O.)
- SURFACE RIGHTS ONLY (S.R.O.)
- ROADS
- IMPROVED ROADS
- KING'S HIGHWAYS
- RAILWAYS
- POWER LINES
- MARSH OR MUSKEG
- MINES
- CANCELLED (c)

NOTES

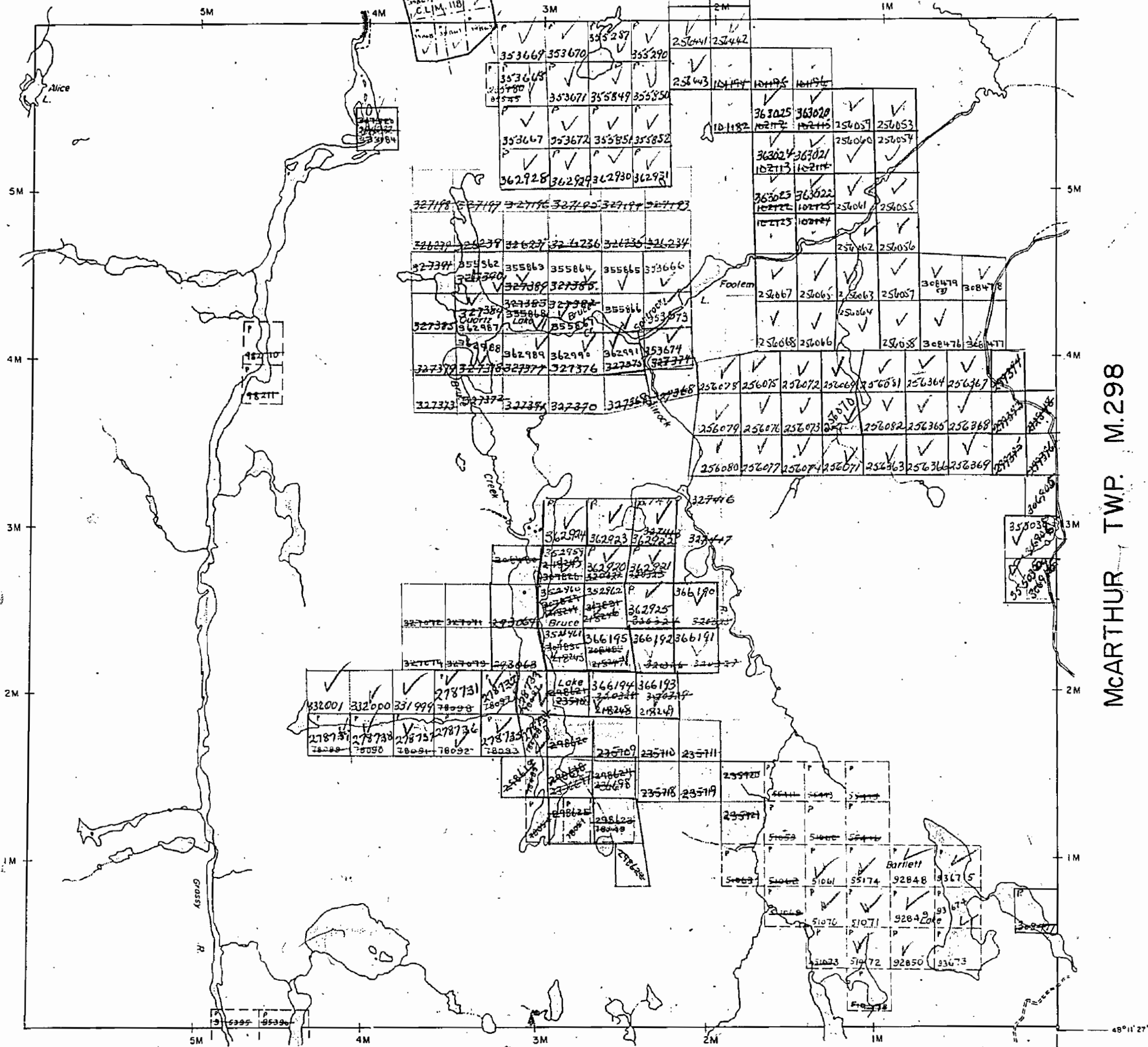
400' Surface Rights Reservation around all lakes and rivers.

PORCUPINE MINING DIV.
RECEIVED
 NOV 14 1968
 AM 7 8 9 10 11 12 1 2 3 4 5 6 PM

PLAN NO. M.281

DEPARTMENT OF MINES

— ONTARIO —



MUSGROVE TWP. M.304

281

PRICE TWP. M.307

THE TOWNSHIP OF

FRIPP

DISTRICT OF
TIMISKAMING

PORCUPINE
MINING DIVISION


SCALE: 1-INCH 40 CHAINS

LEGEND

- PATENTED LAND Ⓟ
- CROWN LAND SALE C.S.
- LEASES Ⓛ
- LOCATED LAND Loc.
- LICENSE OF OCCUPATION L.O.
- MINING RIGHTS ONLY M.R.O.
- SURFACE RIGHTS ONLY S.R.O.
- ROADS
- IMPROVED ROADS
- KING'S HIGHWAYS
- RAILWAYS
- POWER LINES
- MARSH OR MUSKEG
- MINES
- CANCELLED

NOTES

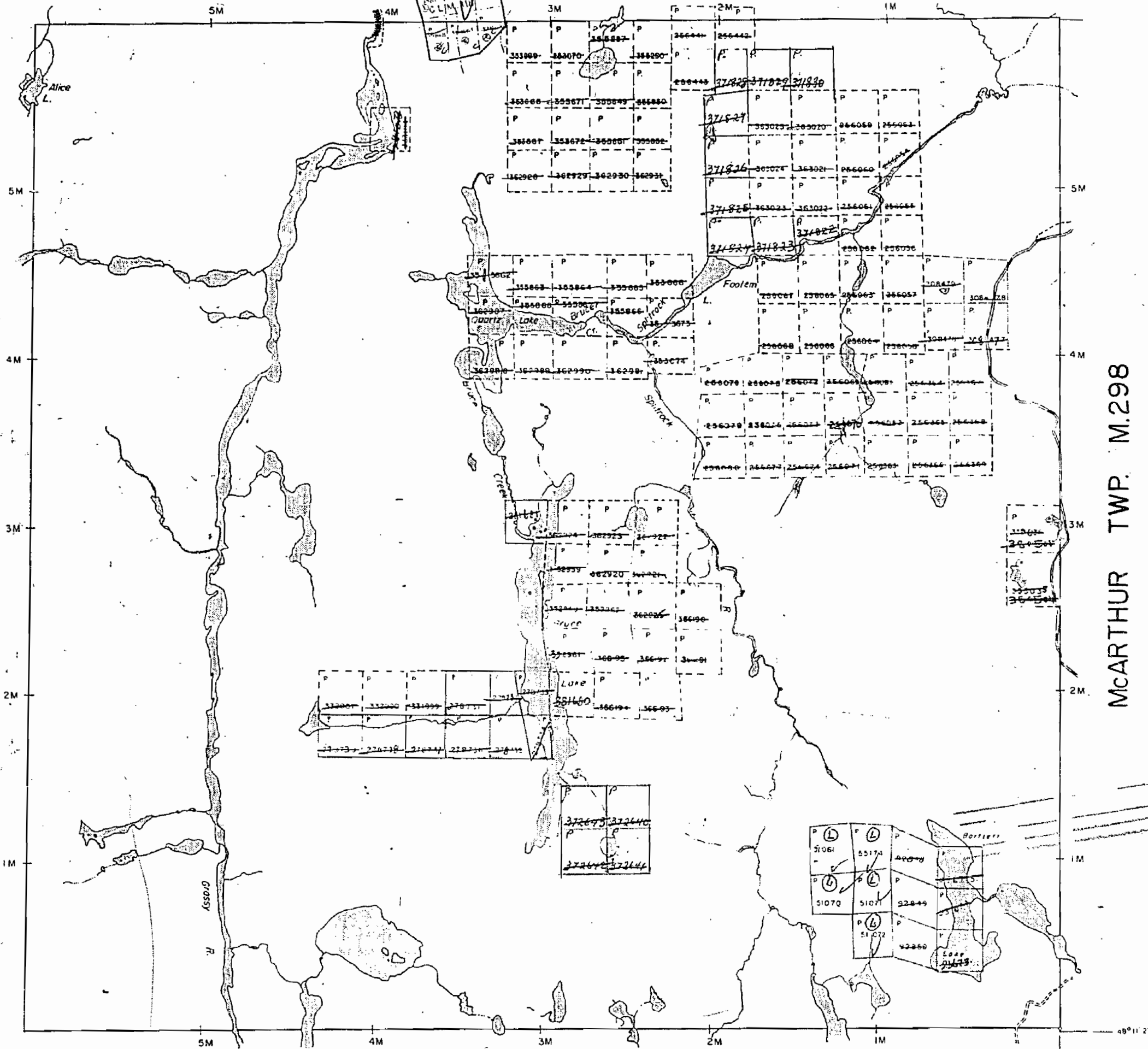
400' Surface Rights Reservation around all
lakes and rivers.



MCKEOWN TWP. M.299

MARTHUR TWP. M.298

MUSGROVE TWP. M.304



PLAN NO. M. 281

ONTARIO
MINISTRY OF NATURAL RESOURCES
SURVEYS AND MAPPING BRANCH

PRICE TWP. M.307

THE TOWNSHIP OF
OF
FRIPP

DISTRICT OF
TIMISKAMING

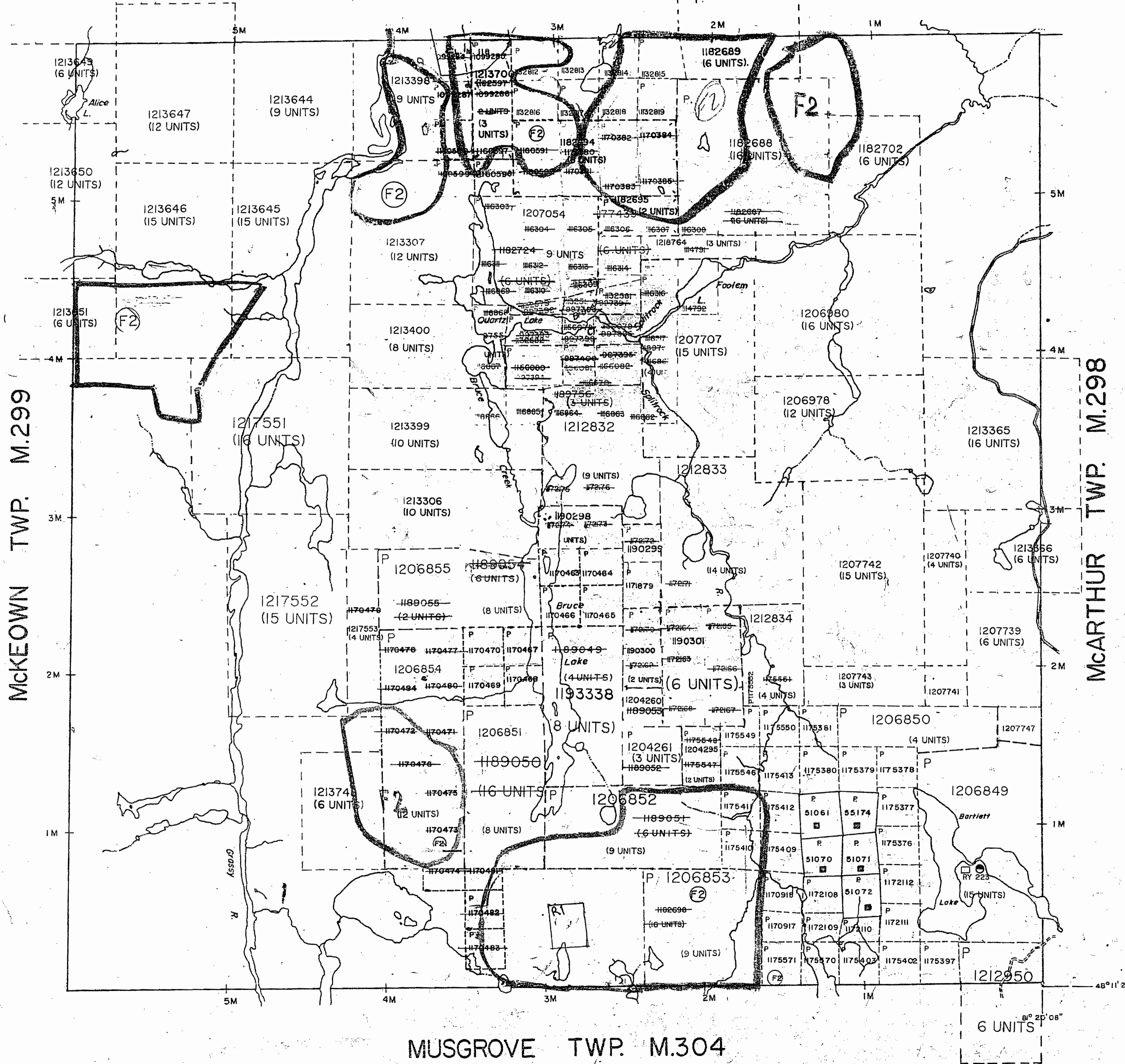
PORCUPINE
MINING DIVISION

DATE OF ISSUE

DEC 03 1997

SCALE: 1-INCH = 40 CHAINS

PROVINCIAL RECORDING
OFFICE - SUDBURY



DISPOSITION OF CROWN LANDS

- PATENT, SURFACE AND MINING RIGHTS
- SURFACE RIGHTS ONLY
- MINING RIGHTS ONLY
- LEASE, SURFACE AND MINING RIGHTS
- SURFACE RIGHTS ONLY
- MINING RIGHTS ONLY
- LICENCE OF OCCUPATION
- ROADS
- IMPROVED ROADS
- KING'S HIGHWAYS
- RAILWAYS
- POWER LINES
- MARSH OR MUSKEG
- MINES
- CANCELLED

NOTES

400' surface rights reservation along the shores of all lakes and rivers.

Areas withdrawn from staking under Section 43 of the Mining Act (R.S.O. 1970.)
Order No File Date Disposition

RY 223 (L.U.P. - PENDING APPLICATION UNDER THE PUBLIC LANDS ACT).

REMOTE TOURIST CAMPS

THIS TWP SUBJECT TO FOREST ACTIVITY IN 1995/96. AREAS DESIGNATED EXACTLY AS SUBMITTED BY MNR TIMMINS.

AGGREGATE PERMIT SAND & GRAVEL OCT.07/94

IN SERVICE NOV. 22/89 CHECKED BY S. ROWAN

PLAN NO. M.281

ONTARIO DEPARTMENT OF MINES
MINISTRY OF NATURAL RESOURCES
SURVEYS AND MAPPING BRANCH

THE INFORMATION THAT APPEARS ON THIS MAP HAS BEEN COMPILED FROM VARIOUS SOURCES, AND ACCURACY IS NOT GUARANTEED. THOSE WISHING TO STAKE MINING CLAIMS SHOULD CONSULT WITH THE MINING RECORDER, MINISTRY OF NORTHERN DEVELOPMENT AND MINES, FOR ADDITIONAL INFORMATION ON THE STATUS OF THE LANDS SHOWN HEREON.

281

FRIPP

PORCUPINE MINING DIVISION
DISTRICT OF TIMISKAMING

M-281

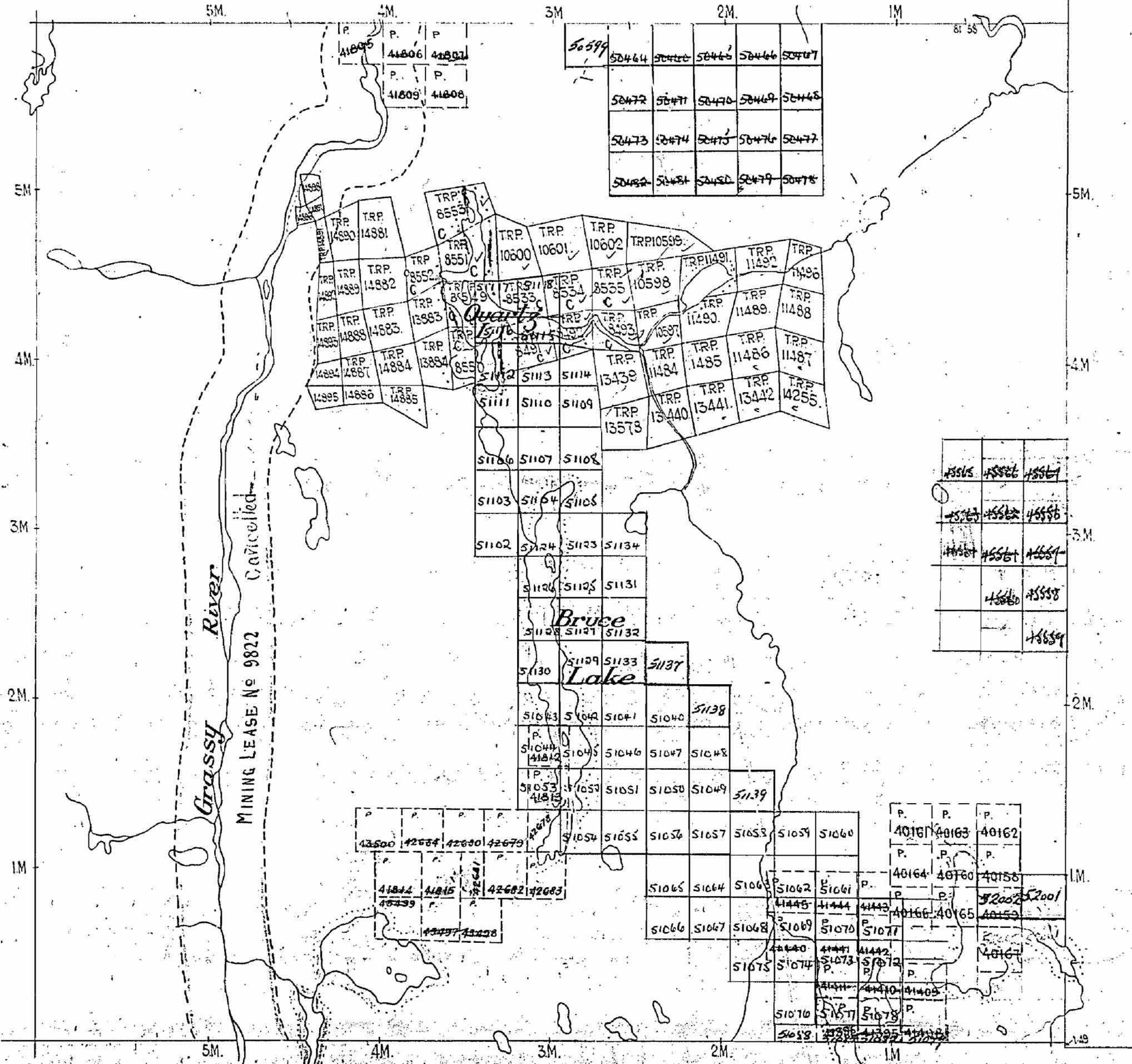
Scale: - 40 Chains - 1 inch

TIMISKAMING PROVINCIAL FOREST

PRICE

McKEOWN

McARTHUR



281

FRIPP

PORCUPINE MINING DIVISION
DISTRICT OF TIMISKAMING

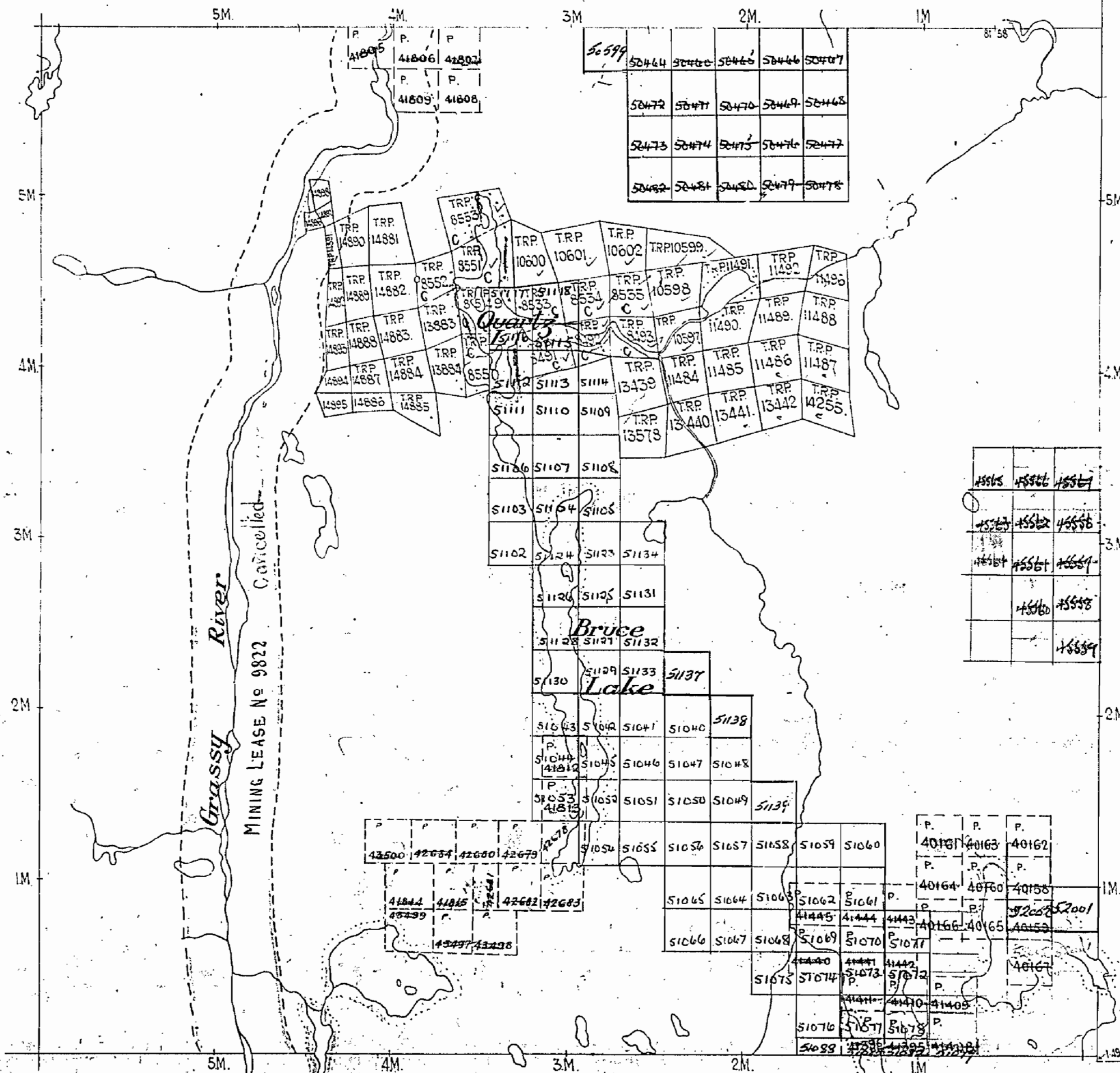
M-281

Scale: - 40 Chains - 1 Inch
TIMISKAMING PROVINCIAL FOREST

PRICE

McKEOWN

McARTHUR



MUSGROVE

FRIPP

PORCUPINE MINING DIVISION
DISTRICT OF TIMISKAMING

MINING RECORDER
RECEIVED
SEP 28 1962

PORCUPINE
MINING DIVISION

M-281

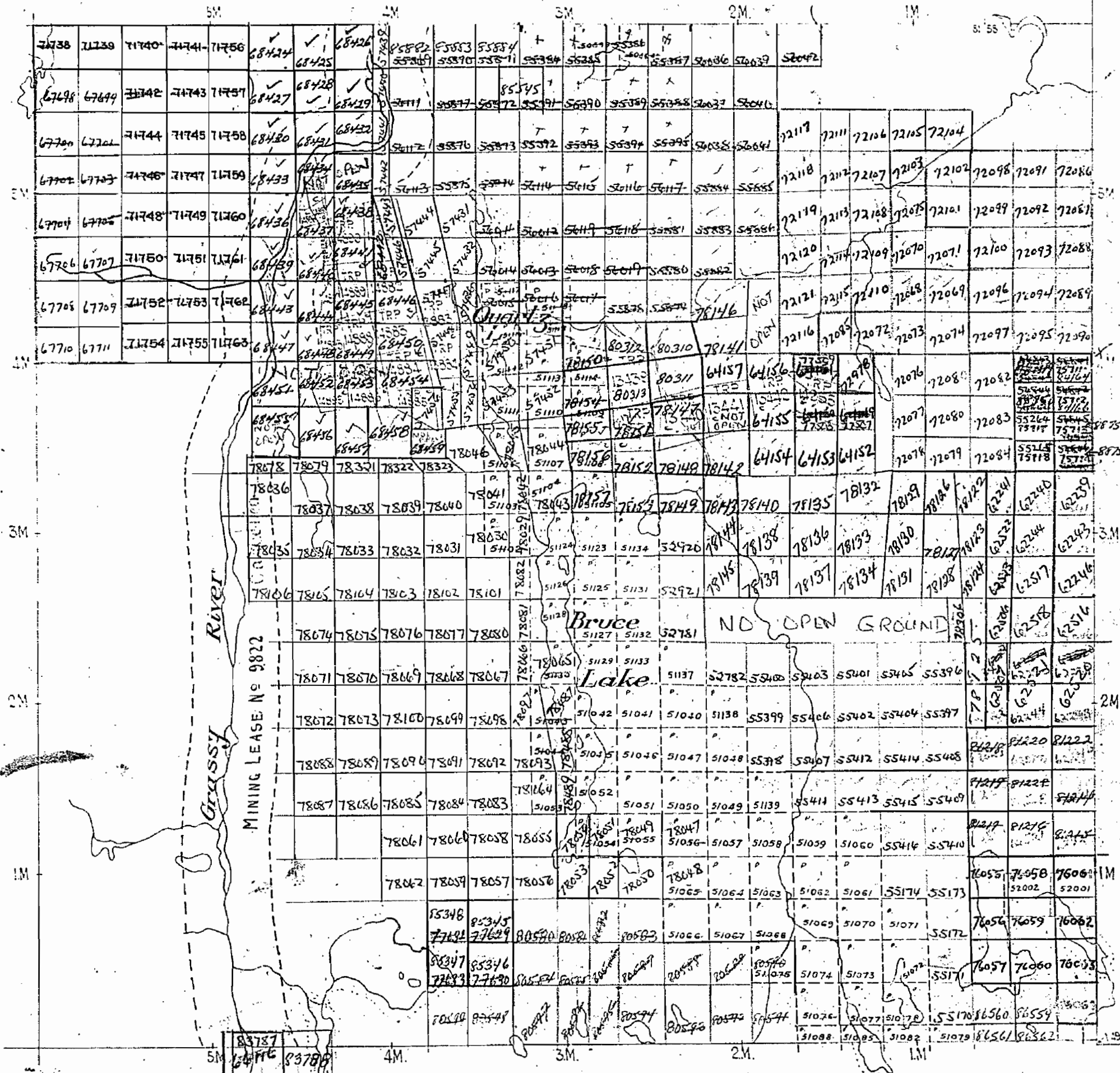
Scale: - 40 Chains - 1 Inch

NORTH AST

THIS TWP LIES WITHIN THE TEMAGAMI PROVINCIAL FOREST. PRICE

McKEOWN

McARTHUR



LEGEND

- CANCELLED
- PATENTED LAND
- CROWN LAND SALE
- LEASES
- LOCATED LAND
- LICENSE OF OCCUPATION
- MINING RIGHTS ONLY
- SURFACE RIGHTS ONLY
- C.
- ⊙
- C.S.
- ⊙
- LOC.
- L.O.
- M.R.O.
- S.R.O.

MUSGROVE

400 Surface rights reservation around all lakes & rivers

281

FRIPP

PORCUPINE MINING DIVISION
DISTRICT OF TEMISKAMING

PORCUPINE
MINING DIV.
RECEIVED
APR 29 1966
AM 12:00 PM 12:30 PM

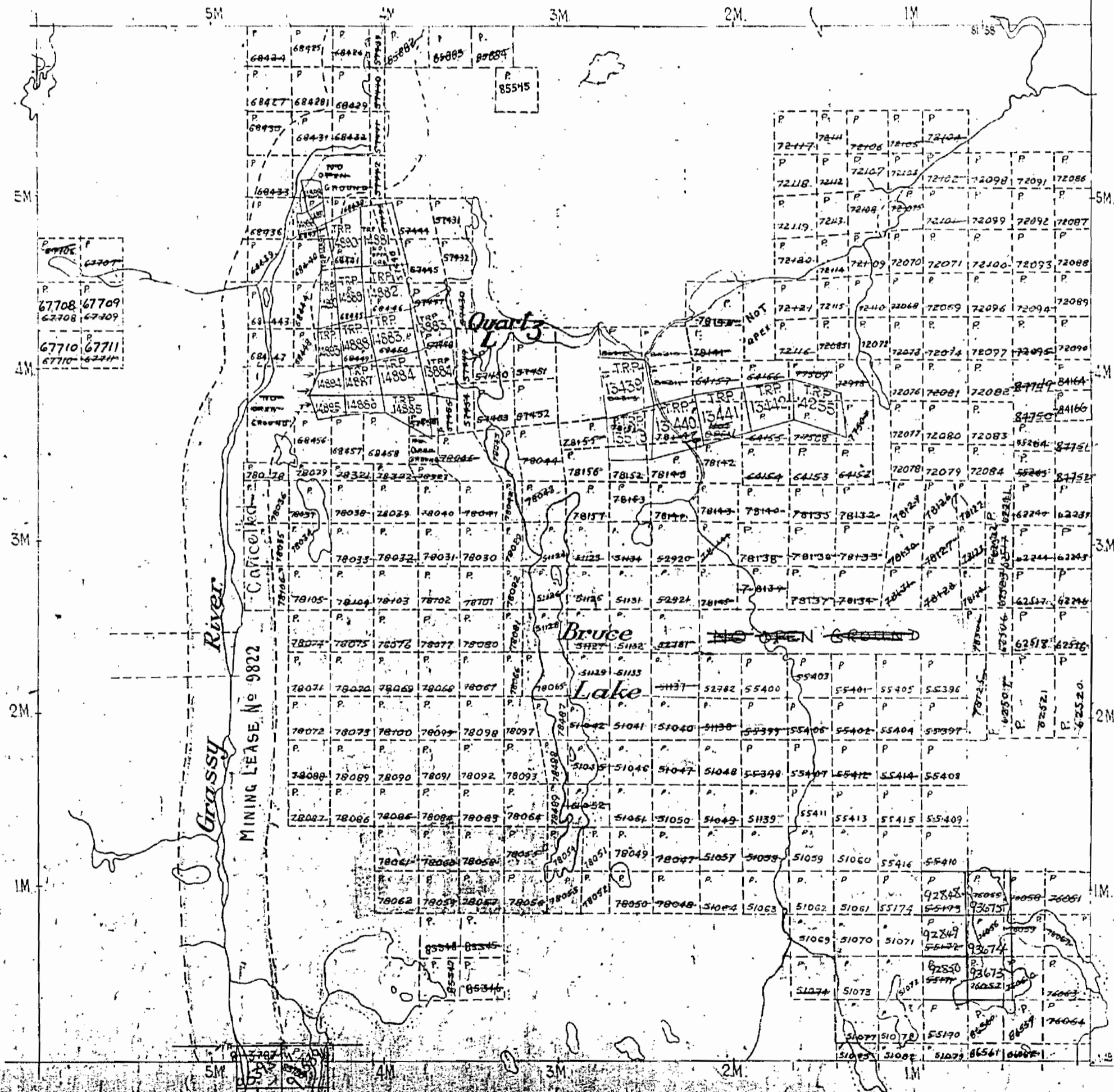
M-281

Scale - 40 Chains - 1 Inch

THIS TWP LIES WITHIN THE
TEMAGAMI PROVINCIAL FOREST. PRICE

MCKEOWN

McARTHUR



LEGEND

- CANCELLED
- PATENTED LAND
- GROWN LAND SALE
- LEASES
- LOCATED LAND
- LICENSE OF OCCUPATION
- MINING RIGHTS ONLY
- SURFACE RIGHTS ONLY
- C
- ⊙
- C.S.
- ⊙
- L.O.C.
- L.O.
- M.R.O.
- S.R.O.

MUSGROVE

281

PRICE TWP. M.307


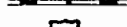






THE TOWNSHIP OF
FRIPP

DISTRICT OF
TIMISKAMING

PORCUPINE
MINING DIVISION


SCALE: 1-INCH 40 CHAINS

LEGEND

PATENTED LAND	Ⓟ
CROWN LAND SALE	C.S.
LEASES	Ⓞ
LOCATED LAND	Loc.
LICENSE OF OCCUPATION	L.O.
MINING RIGHTS ONLY	M.R.O.
SURFACE RIGHTS ONLY	S.R.O.
ROADS	
IMPROVED ROADS	
KING'S HIGHWAYS	
RAILWAYS	
POWER LINES	
MARSH OR MUSKEG	
MINES	
CANCELLED	

NOTES

400' Surface Rights Reservation around all lakes and rivers.



PLAN NO. **M. 281**

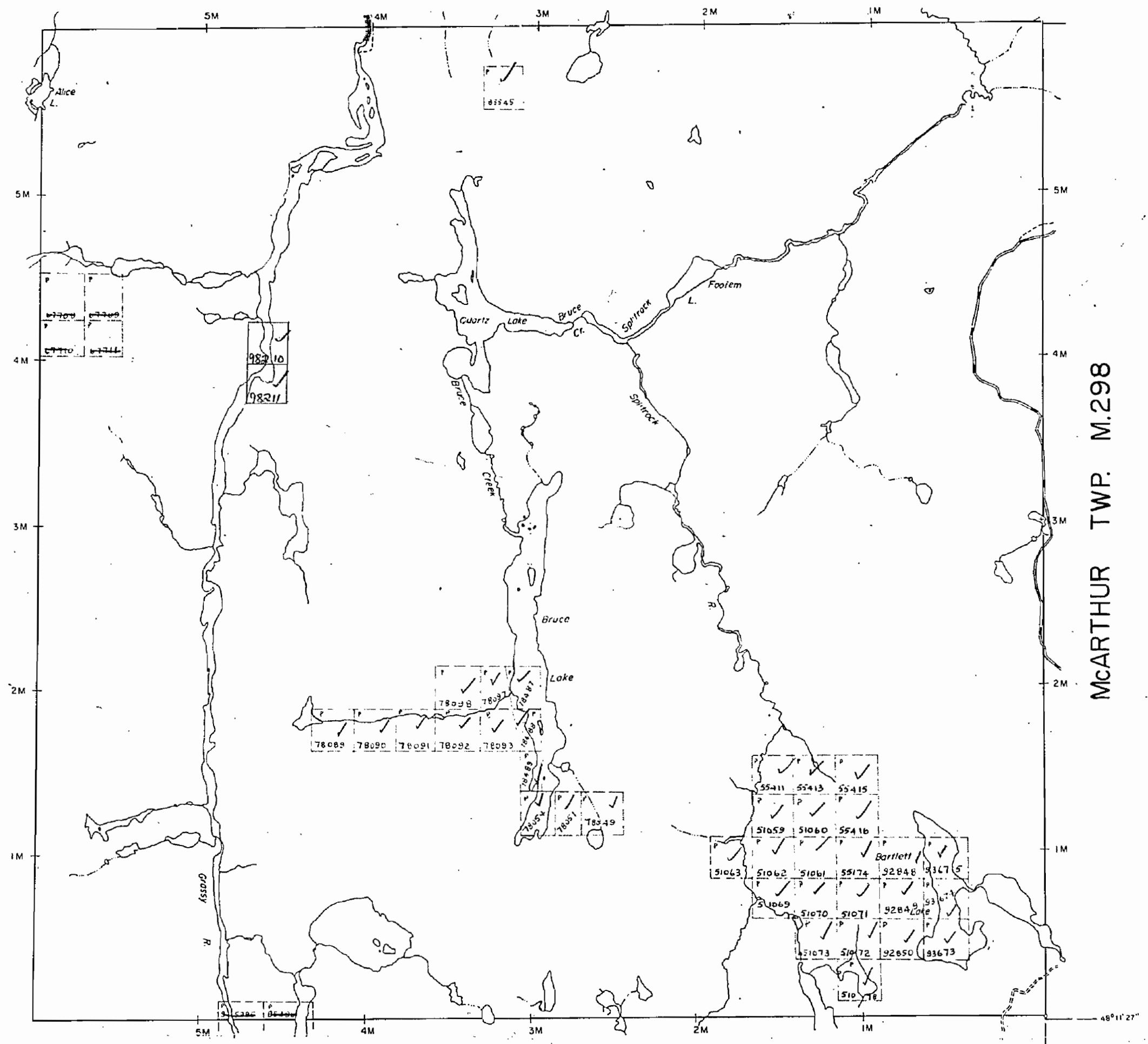
DEPARTMENT OF MINES

— ONTARIO —

MCKEOWN TWP. M.299

MCARTHUR TWP. M.298

MUSGROVE TWP. M.304



281

PRICE TWP. M.307

THE TOWNSHIP OF

FRIPP

#53

DISTRICT OF
TIMISKAMING

PORCUPINE
MINING DIVISION

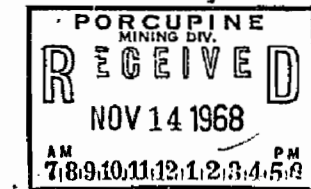
SCALE: 1-INCH = 40 CHAINS

LEGEND

- PATENTED LAND Ⓟ
- CROWN LAND SALE C.S.
- LEASES Ⓛ
- LOCATED LAND Loc.
- LICENSE OF OCCUPATION L.O.
- MINING RIGHTS ONLY M.R.O.
- SURFACE RIGHTS ONLY S.R.O.
- ROADS — — — — —
- IMPROVED ROADS — — — — —
- KING'S HIGHWAYS — — — — —
- RAILWAYS — — — — —
- POWER LINES — — — — —
- MARSH OR MUSKEG — — — — —
- MINES X
- CANCELLED C.

NOTES

400' Surface Rights Reservation around all lakes and rivers.



PLAN NO. M.281

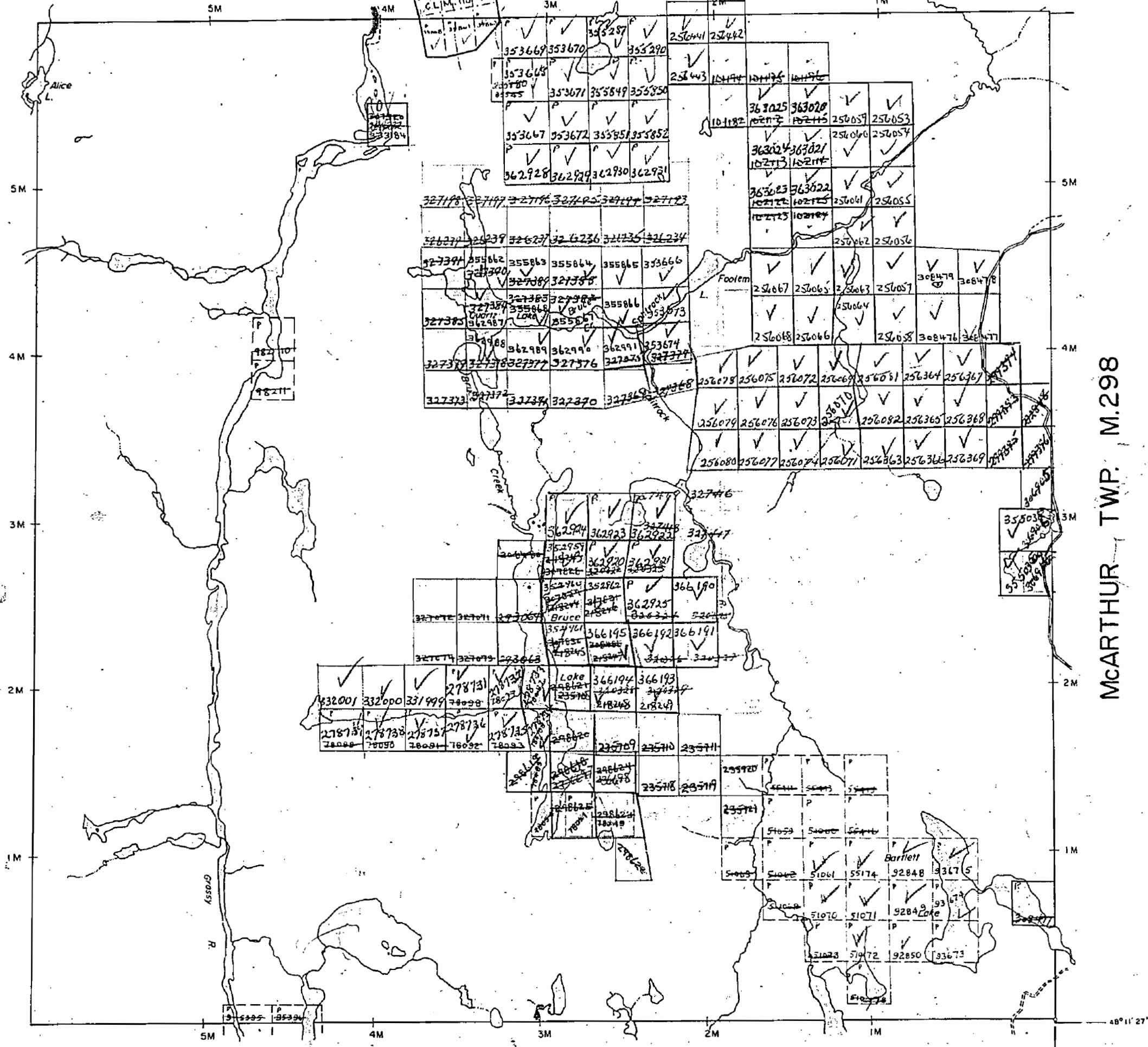
DEPARTMENT OF MINES

— ONTARIO —

MCKEOWN TWP. M.299

McARTHUR TWP. M.298

MUSGROVE TWP. M.304



281

PRICE TWP. M.307

THE TOWNSHIP OF

FRIPP

DISTRICT OF
TIMISKAMING

PORCUPINE
MINING DIVISION

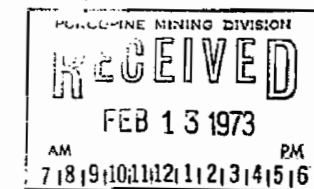
SCALE: 1-INCH 40 CHAINS

LEGEND

PATENTED LAND	Ⓟ
CROWN LAND SALE	C.S.
LEASES	Ⓛ
LOCATED LAND	Loc.
LICENSE OF OCCUPATION	L.O.
MINING RIGHTS ONLY	M.R.O.
SURFACE RIGHTS ONLY	S.R.O.
ROADS	—
IMPROVED ROADS	—
KING'S HIGHWAYS	—
RAILWAYS	—
POWER LINES	—
MARSH OR MUSKEG	—
MINES	Ⓧ
CANCELLED	Ⓞ

NOTES

400' Surface Rights Reservation around all
lakes and rivers.



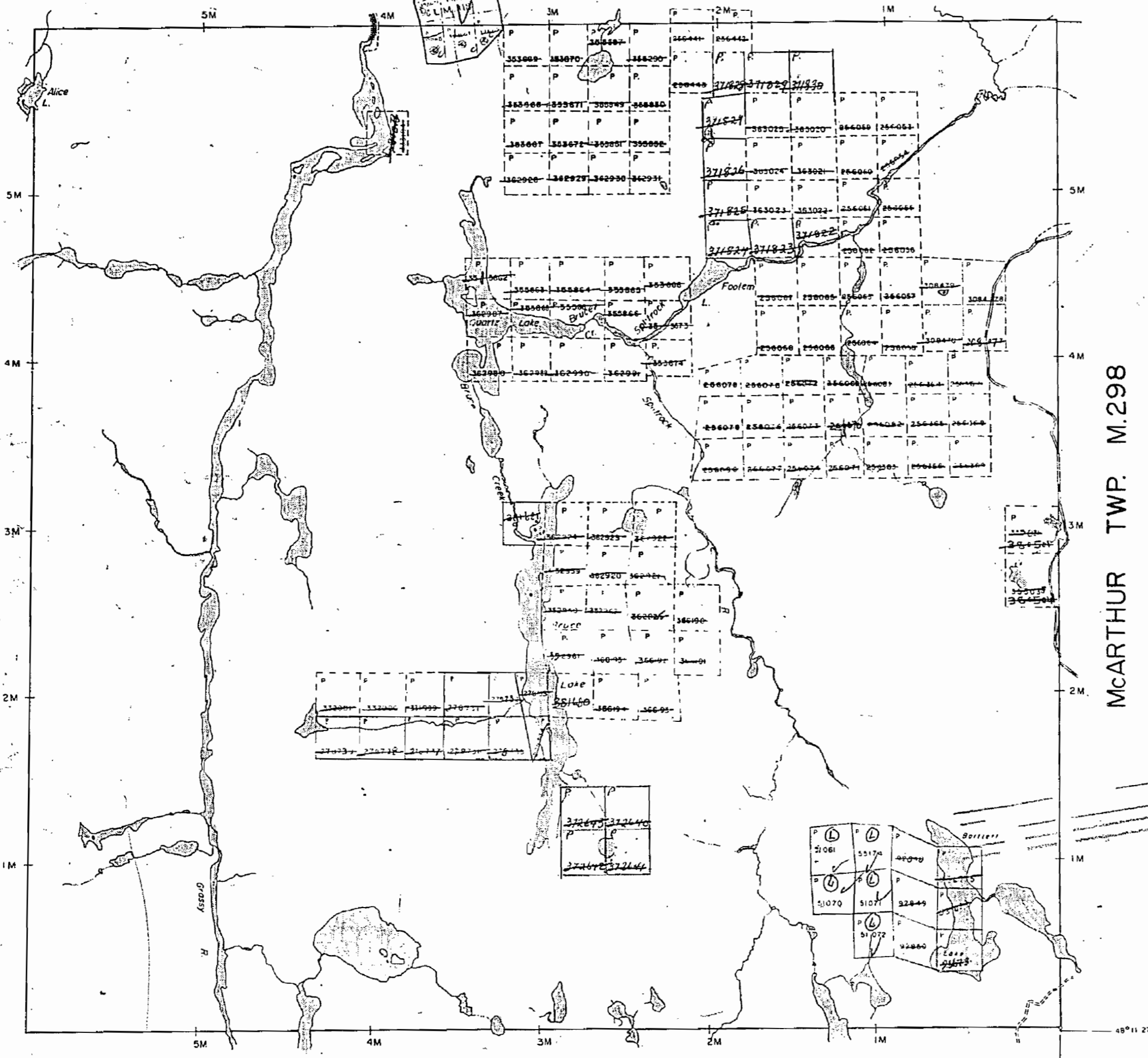
PLAN NO. M.281

ONTARIO
MINISTRY OF NATURAL RESOURCES
SURVEYS AND MAPPING BRANCH

McKEOWN TWP. M.299

McARTHUR TWP. M.298

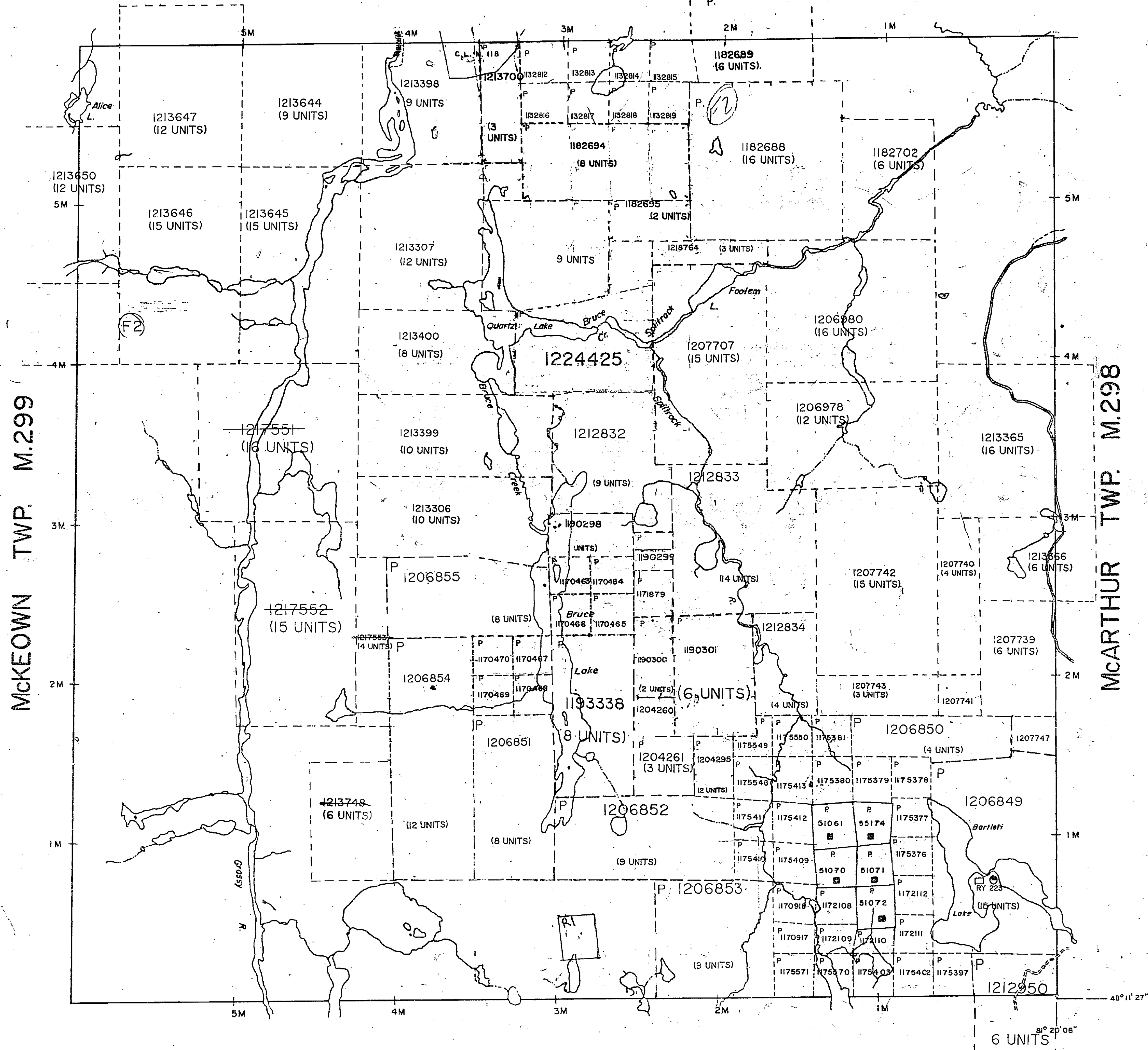
MUSGROVE TWP. M.304



81° 20' 08"

49° 11' 27"

PRICE TWP. M.307



THE TOWNSHIP OF
OF
FRIPP

DISTRICT OF
TIMISKAMING

PORCUPINE
MINING DIVISION

SCALE: 1-INCH = 40 CHAINS

DISPOSITION OF CROWN LANDS

- PATENT, SURFACE AND MINING RIGHTS
- SURFACE RIGHTS ONLY
- MINING RIGHTS ONLY
- LEASE, SURFACE AND MINING RIGHTS
- SURFACE RIGHTS ONLY
- MINING RIGHTS ONLY
- LICENCE OF OCCUPATION
- ROADS
- IMPROVED ROADS
- KING'S HIGHWAYS
- RAILWAYS
- POWER LINES
- MARSH OR MUSKEG
- MINES
- CANCELLED

NOTES

400' surface rights reservation along the shores of all lakes and rivers.

Areas withdrawn from staking under Section 43 of the Mining Act (R.S.O. 1970.)

Order No	File	Date	Disposition
RY 223	(L.U.P. - PENDING APPLICATION UNDER THE PUBLIC LANDS ACT.)		

REMOTE TOURIST CAMPS
DATE OF ISSUE

JUL 28 1988

PROVINCIAL RECORDING
OFFICE - SUDBURY

AGGREGATE PERMIT SAND & GRAVEL OCT. 07 / 94

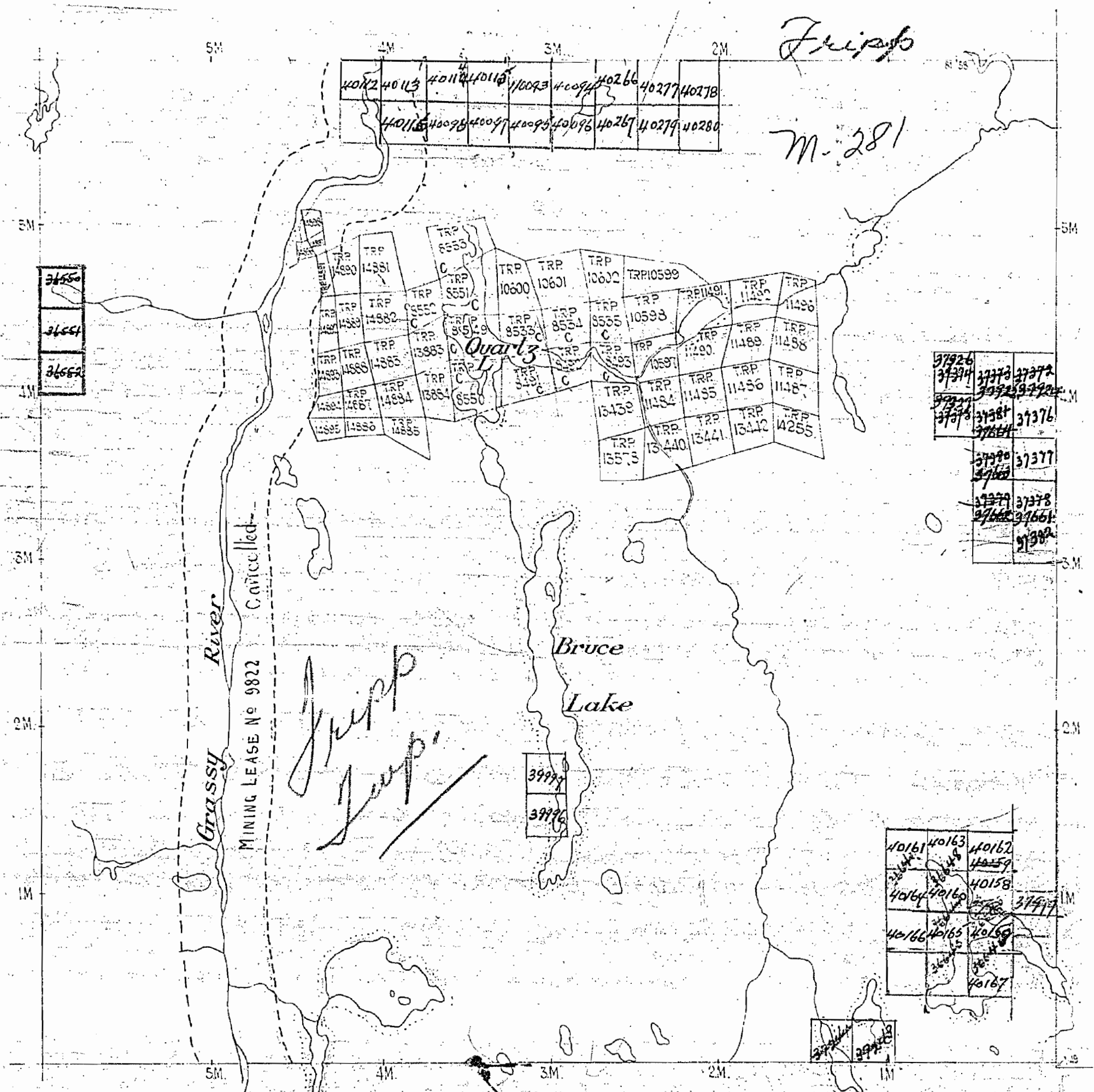
IN SERVICE NOV. 22/88 CHECKED BY S. ROWAN

PLAN NO. **M. 281**

ONTARIO
MINISTRY OF NATURAL RESOURCES
SURVEYS AND MAPPING BRANCH

THE INFORMATION THAT APPEARS ON THIS MAP HAS BEEN COMPILED FROM VARIOUS SOURCES. NO ACCURACY IS NOT GUARANTEED. THOSE DESIRING TO STAKE MINING CLAIMS SHOULD CONSULT WITH THE MINING COORDINATOR, MINISTRY OF NATURAL RESOURCES, FOR FURTHER DEVELOPMENT AND MINES. FOR ADDITIONAL INFORMATION ON THE STATUS OF THE LANDS SHOWN HEREON.

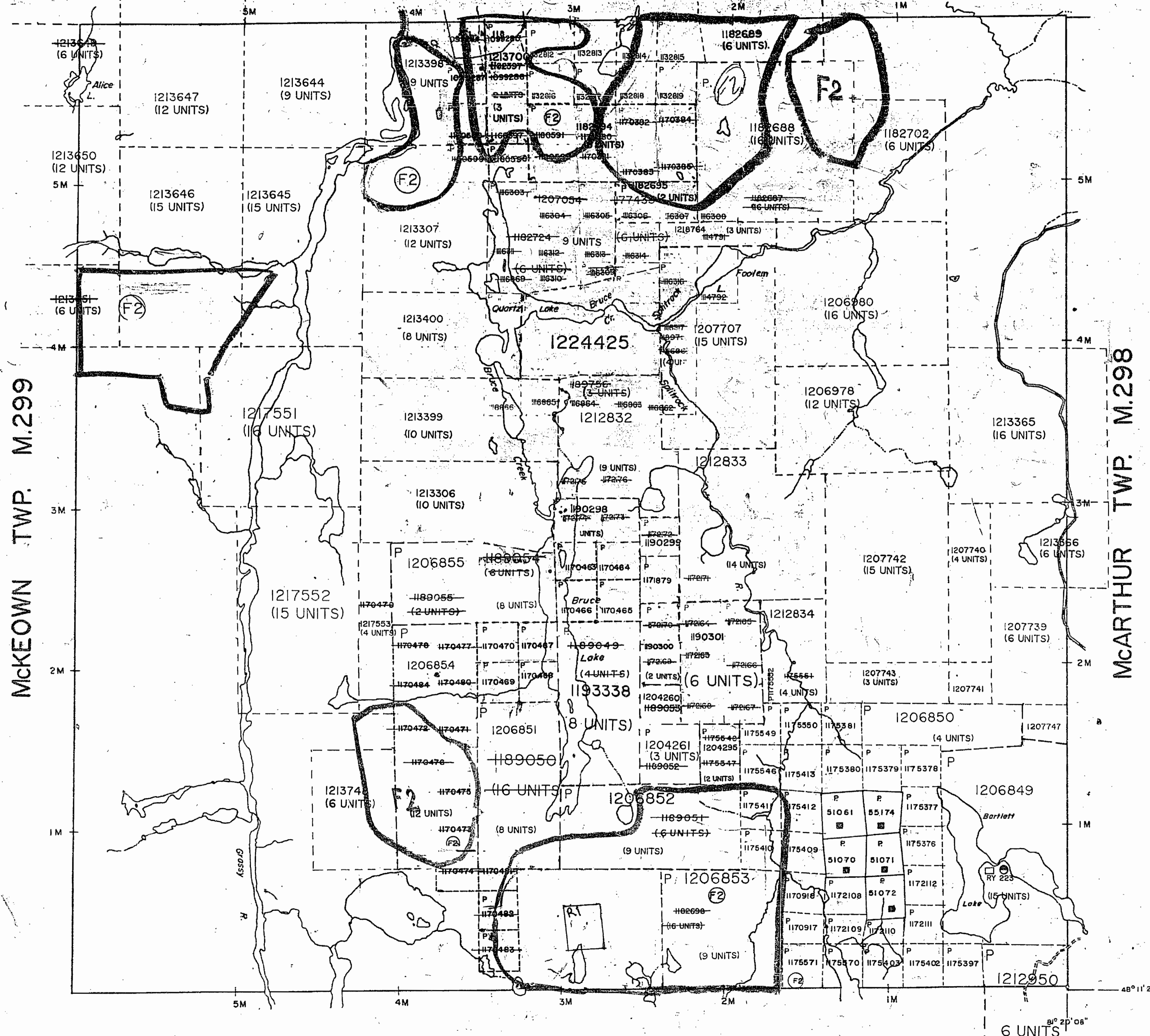
MUSGROVE TWP. M.304



MUSGROVE

reservations 200 wide by Dept of L & F

PRICE TWP. M.307



THE TOWNSHIP OF
FRIPP

DISTRICT OF
TIMISKAMING
PORCUPINE
MINING DIVISION

SCALE: 1-INCH = 40 CHAINS

DISPOSITION OF CROWN LANDS

- PATENT, SURFACE AND MINING RIGHTS
 - CROWN SURFACE RIGHTS ONLY
 - LEASE, MINING RIGHTS ONLY
 - LEASE, SURFACE AND MINING RIGHTS
 - LEASE, SURFACE RIGHTS ONLY
 - LEASE, MINING RIGHTS ONLY
 - LICENCE OF OCCUPATION
- ROADS
- IMPROVED ROADS
 - KING'S HIGHWAYS
 - RAILWAYS
 - POWER LINES
 - MARSH OR MUSKEG
 - MINES
 - CANCELLED

NOTES

400' surface rights reservation along the shores of all lakes and rivers.

Areas withdrawn from staking under Section 43 of the Mining Act (R.S.O. 1970.)

Order N^o File Date Disposition

RY 223 (L.U.P. - PENDING APPLICATION UNDER THE PUBLIC LANDS ACT)

⊕ REMOTE TOURIST CAMPS

⊕ THIS TWP SUBJECT TO FOREST ACTIVITY IN 1995/96. AREAS DESIGNATED EXACTLY AS SUBMITTED TO THE MINING DIVISION.

⊕ AGGREGATE PERMIT SAND & GRAVEL

DATE OF ISSUE
MAY 13 1996
PROVINCIAL RECORDING OFFICE - SUDBURY

IN SERVICE NOV. 22/89

CHECKED BY S. ROWAN

PLAN NO. M.281

ONTARIO
MINISTRY OF NATURAL RESOURCES
SURVEYS AND MAPPING BRANCH

THE INFORMATION THAT APPEARS ON THIS MAP HAS BEEN COMPILED FROM VARIOUS SOURCES, AND ACCURACY IS NOT GUARANTEED. THOSE WISHING TO STAKE MINING CLAIMS SHOULD CONSULT WITH THE MINING RECORDER, MINISTRY OF NORTHERN DEVELOPMENT AND MINES, FOR ADDITIONAL INFORMATION ON THE STATUS OF THE LANDS SHOWN HEREON.

281

FRIPP

PORCUPINE MINING DIVISION
DISTRICT OF TIMISKAMING

M-281

Scale: - 40 Chains - 1 inch

NORTH AST.

PRICE

