

EAST OF GHOST LAKE M.3115

AREA OF

FROG RIVER

DISTRICT OF
KENORA
PATRICIA PORTION

PATRICIA
MINING DIVISION


SCALE: 1-INCH = 40 CHAINS

LEGEND

PATENTED LAND	Ⓟ
CROWN LAND SALE	C.S.
LEASES	Ⓛ
LOCATED LAND	Loc.
LICENSE OF OCCUPATION	L.O.
MINING RIGHTS ONLY	M.R.O.
SURFACE RIGHTS ONLY	S.R.O.
ROADS	—
IMPROVED ROADS	—
KING'S HIGHWAYS	—
RAILWAYS	—
POWER LINES	—
MARSH OR MUSKEG	—
MINES	—
CANCELLED	—

NOTES

400' surface rights reservation along the
shores of all lakes and rivers.



REPLACED AUG. 23/83



PLAN NO. M.3117

DEPARTMENT OF MINES
— ONTARIO —

SOUTH OF GHOST LAKE M.3116

EAST OF FROG RIVER M.3110

EAST OF GHOST LAKE M.3115

AREA OF

FROG RIVER

DISTRICT OF
KENORA
PATRICIA PORTION

PATRICIA
MINING DIVISION

SCALE: 1-INCH = 40 CHAINS

LEGEND

PATENTED LAND
CROWN LAND SALE
LEASES
LOCATED LAND
LICENSE OF OCCUPATION
MINING RIGHTS ONLY
SURFACE RIGHTS ONLY
ROADS
IMPROVED ROADS
KING'S HIGHWAYS
RAILWAYS
POWER LINES
MARSH OR MUSKEG
MINES
CANCELLED

C
C
L
L
M
S
R

NOTES

400' surface rights reservation along the
shores of all lakes and rivers.

PATRICIA
RECEIVED #1
APR 15 1969
12.0.10.11.12.13.14.15

REPLACED AUG. 23/83

#1

PLAN NO. M.3117

DEPARTMENT OF MINES
ONTARIO

SOUTH OF GHOST LAKE M.3116

EAST OF FROG RIVER M.3110

BLOW UP

EAST OF GHOST LAKE G-1478

REFERENCES

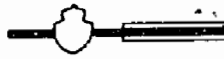

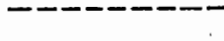






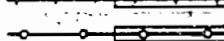








AREAS WITHDRAWN FROM DISPOSITION

M.R.O. - MINING RIGHTS ONLY
S.R.O. - SURFACE RIGHTS ONLY
M.+S. - MINING AND SURFACE RIGHTS












Description Order No. Date Disposition File

RECEIVED AUG. 23/83

LEGEND

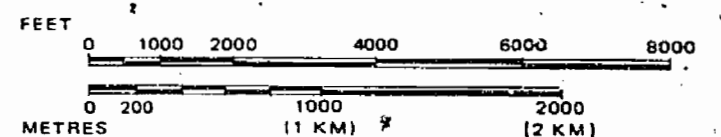
- HIGHWAY AND ROUTE No. 
OTHER ROADS 
TRAILS 
SURVEYED LINES:
TOWNSHIPS, BASE LINES, ETC. 
LOTS, MINING CLAIMS, PARCELS, ETC. 
UNSURVEYED LINES:
LOT LINES 
PARCEL BOUNDARY 
MINING CLAIMS ETC. 
RAILWAY AND RIGHT OF WAY 
UTILITY LINES 
NON-PERENNIAL STREAM 
FLOODING OR FLOODING RIGHTS 
SUBDIVISION OR COMPOSITE PLAN 
RESERVATIONS 
ORIGINAL SHORELINE 
MARSH OR MUSKEG 
MINES 
TRAVERSE MONUMENT 

DISPOSITION OF CROWN LANDS

TYPE OF DOCUMENT	SYMBOL
PATENT, SURFACE & MINING RIGHTS	
" SURFACE RIGHTS ONLY	
" MINING RIGHTS ONLY	
LEASE, SURFACE & MINING RIGHTS	
" SURFACE RIGHTS ONLY	
" MINING RIGHTS ONLY	
LICENCE OF OCCUPATION	
ORDER-IN-COUNCIL	
RESERVATION	
CANCELLED	
SAND & GRAVEL	

NOTE: MINING RIGHTS IN PARCELS PATENTED PRIOR TO MAY 6, 1913, VESTED IN ORIGINAL PATENTEE BY THE PUBLIC LANDS ACT, R.S.O. 1970, CHAP. 380, SEC. 63, SUBSEC. 1.

SCALE: 1 INCH = 40 CHAINS



TOWNSHIP

AREA

FROG RIVER

M.N.R. ADMINISTRATIVE DISTRICT MAY 13 1988

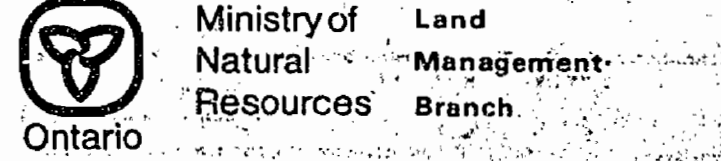
MOOSONEE

MINING DIVISION PROVINCIAL RECORDING OFFICE - SUDBURY

PORCUPINE

LAND TITLES / REGISTRY DIVISION

KENORA PATRICIA PORTION



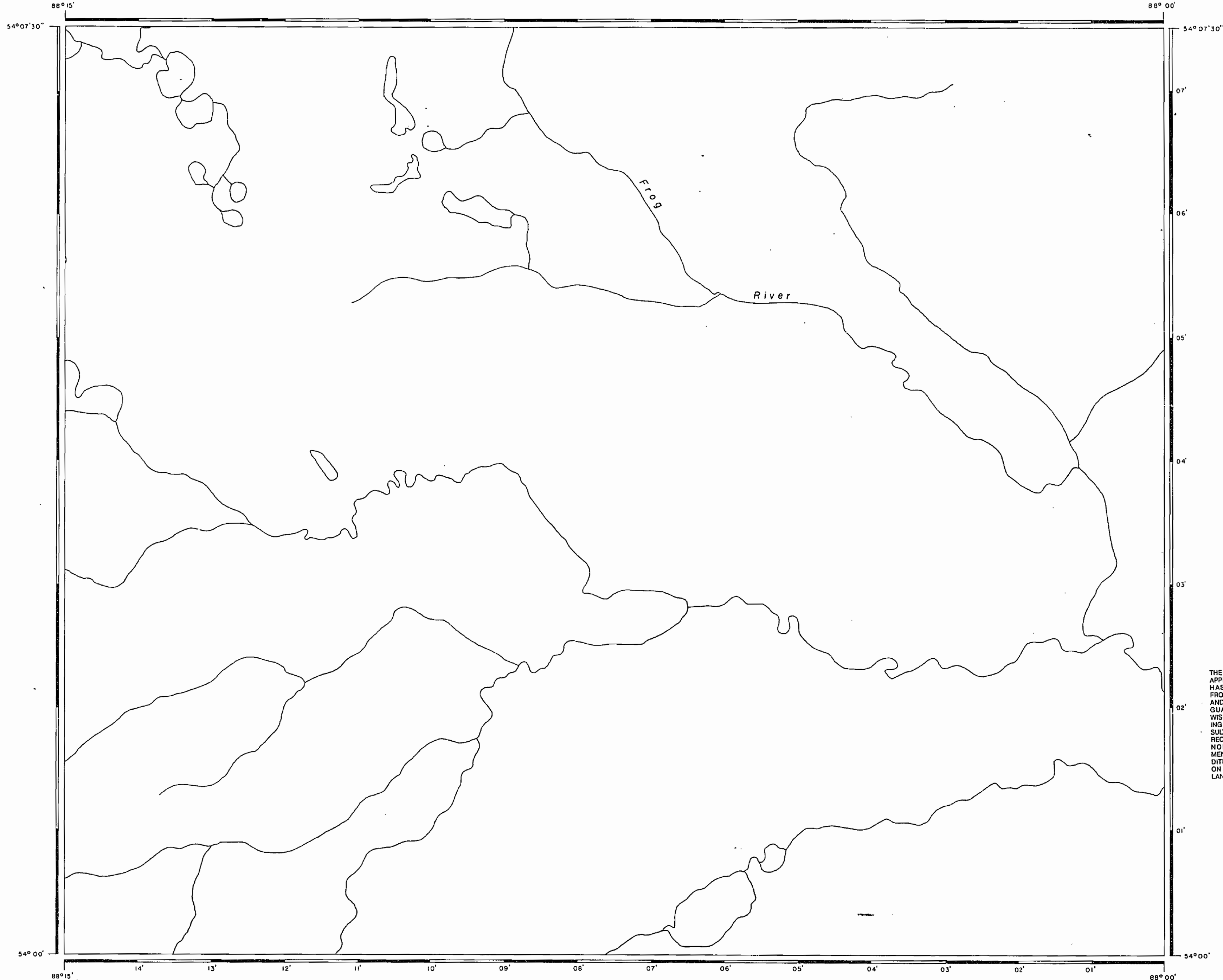
Date DECEMBER, 1982 Number

G-1493

THE INFORMATION THAT APPEARS ON THIS MAP HAS BEEN COMPILED FROM VARIOUS SOURCES, AND ACCURACY IS NOT GUARANTEED. THOSE WISHING TO STAKE MINING CLAIMS SHOULD CONSULT WITH THE MINING RECORDER, MINISTRY OF NORTHERN DEVELOPMENT AND MINES, FOR ADDITIONAL INFORMATION ON THE STATUS OF THE LANDS SHOWN HEREON.

BLOW UP

EAST OF GHOST LAKE G-1478



REFERENCES

AREAS WITHDRAWN FROM DISPOSITION				
M.R.O. - MINING RIGHTS ONLY				
S.R.O. - SURFACE RIGHTS ONLY				
M. + S. - MINING AND SURFACE RIGHTS				
Description	Order No.	Date	Disposition	File

RECEIVED AUG. 22/83

LEGEND

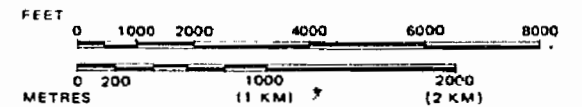
HIGHWAY AND ROUTE No.	
OTHER ROADS	
TRAILS	
SURVEYED LINES:	
TOWNSHIPS, BASE LINES, ETC.	
LOTS, MINING CLAIMS, PARCELS, ETC.	
UNSURVEYED LINES:	
LOT LINES	
PARCEL BOUNDARY	
MINING CLAIMS ETC.	
RAILWAY AND RIGHT OF WAY	
UTILITY LINES	
NON-PERENNIAL STREAM	
FLOODING OR FLOODING RIGHTS	
SUBDIVISION OR COMPOSITE PLAN	
RESERVATIONS	
ORIGINAL SHORELINE	
MARSH OR MUSKEG	
MINES	
TRAVERSE MONUMENT	

DISPOSITION OF CROWN LANDS

TYPE OF DOCUMENT	SYMBOL
PATENT, SURFACE & MINING RIGHTS	
" SURFACE RIGHTS ONLY	
" MINING RIGHTS ONLY	
LEASE, SURFACE & MINING RIGHTS	
" SURFACE RIGHTS ONLY	
" MINING RIGHTS ONLY	
LICENCE OF OCCUPATION	
ORDER-IN-COUNCIL	
RESERVATION	
CANCELLED	
SAND & GRAVEL	

NOTE: MINING RIGHTS IN PARCELS PATENTED PRIOR TO MAY 6, 1912, VESTED IN ORIGINAL PATENTEE BY THE PUBLIC LANDS ACT, R.S.O. 1970, CHAP. 380, SEC. 63, SUBSEC. 1.

SCALE: 1 INCH = 40 CHAINS



TOWNSHIP

AREA

FROG RIVER

M.H.R. ADMINISTRATIVE DISTRICT

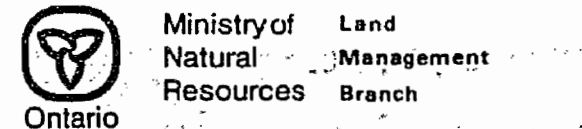
MOOSONEE

MINING DIVISION

PORCUPINE

LAND TITLES / REGISTRY DIVISION

KENORA PATRICIA PORTION



Date DECEMBER, 1982

Number G-1493

THE INFORMATION THAT APPEARS ON THIS MAP HAS BEEN COMPILED FROM VARIOUS SOURCES, AND ACCURACY IS NOT GUARANTEED. THOSE WISHING TO STAKE MINING CLAIMS SHOULD CONSULT WITH THE MINING RECORDER, MINISTRY OF NORTHERN DEVELOPMENT AND MINES, FOR ADDITIONAL INFORMATION ON THE STATUS OF THE LANDS SHOWN HEREON.

BLOW UP