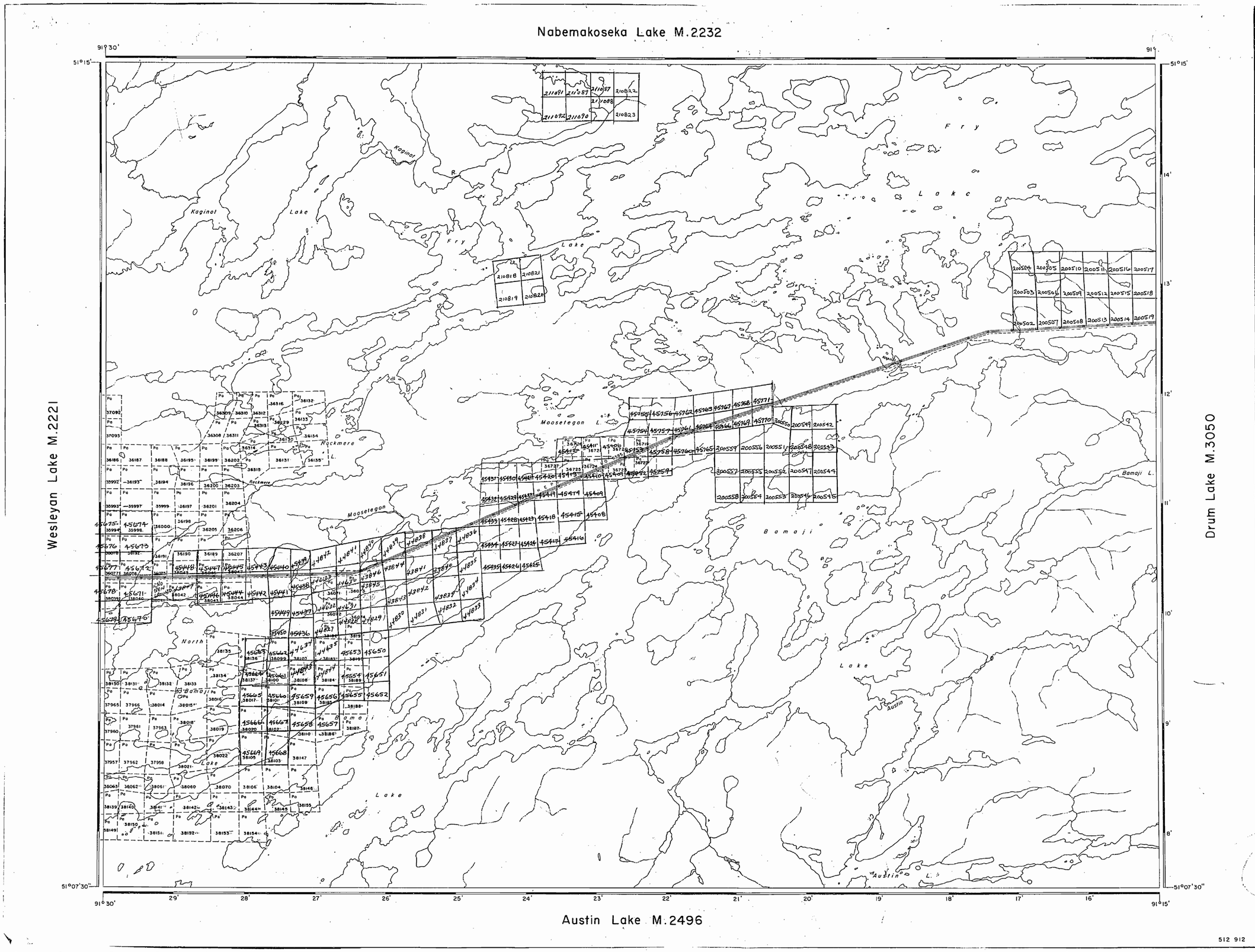

512 912

AREA OF

FRY LAKE

DISTRICT OF KENORA
PATRICIA PORTION

PATRICIA MINING DIVISION

SCALE: 1-INCH = 40 CHAINS

LEGEND

PATENTED LAND	Ⓟ
CROWN LAND SALE	C.S.
LEASES	Ⓛ
LOCATED LAND	Loc.
LICENSE OF OCCUPATION	L.O.
MINING RIGHTS ONLY	M.R.O.
SURFACE RIGHTS ONLY	S.R.O.
ROADS	
IMPROVED ROADS	
KING'S HIGHWAYS	
RAILWAYS	
POWER LINES	
MARSH OR MUSKEG	
MINES	
CANCELLED	C.

NOTES

400' surface rights reservation around all lakes and rivers.

PATRICIA MINING DIV.
RECEIVED
DEC 28 1966
AM PM

#1 6-2046

PLAN NO. M.2241

DEPARTMENT OF MINES
— ONTARIO —

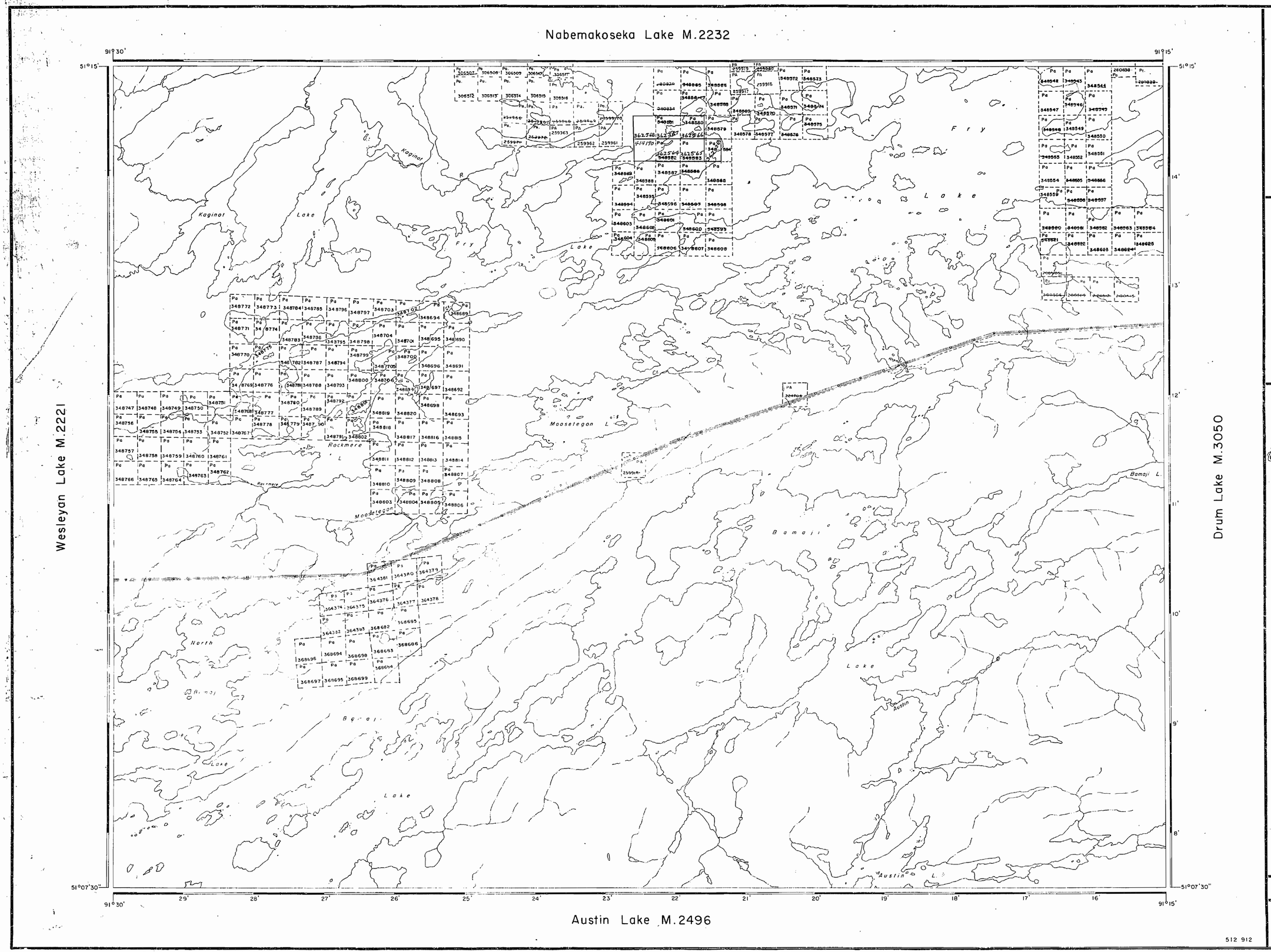

512 912

AREA OF

FRY LAKE

DISTRICT OF KENORA
PATRICIA PORTION

PATRICIA MINING DIVISION

SCALE: 1-INCH = 40 CHAINS

LEGEND

PATENTED LAND	Ⓟ
CROWN LAND SALE	C.S.
LEASES	Ⓛ
LOCATED LAND	Loc.
LICENSE OF OCCUPATION	L.O.
MINING RIGHTS ONLY	M.R.O.
SURFACE RIGHTS ONLY	S.R.O.
ROADS	
IMPROVED ROADS	
KING'S HIGHWAYS	
RAILWAYS	
POWER LINES	
MARSH OR MUSKEG	
MINES	
CANCELLED	C.

NOTES

400' surface rights reservation around all lakes and rivers.

(b) CLMS. DEC. 27/74

#3 6-2046

NATIONAL TOPOGRAPHIC SERIES 52 O

PLAN NO. M.2241

ONTARIO
MINISTRY OF NATURAL RESOURCES
SURVEYS AND MAPPING BRANCH

Nabemakoseka Lake M.2232

Wesleyan Lake M.2221

Drum Lake M.3050

Austin Lake M.2496

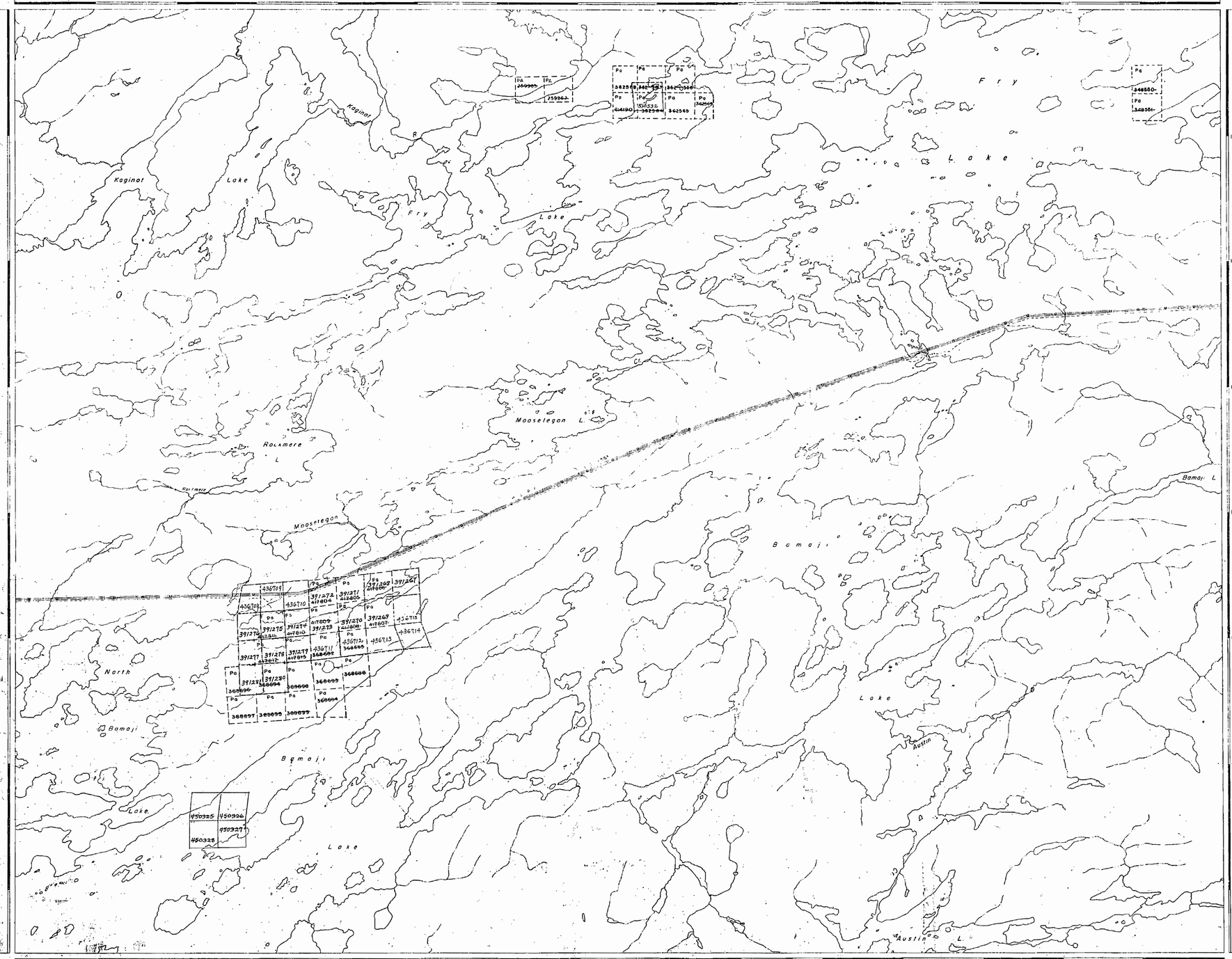

512 912

AREA OF

FRY LAKE

DISTRICT OF KENORA
PATRICIA PORTION

PATRICIA MINING DIVISION

SCALE: 1-INCH = 40 CHAINS

LEGEND

PATENTED LAND	Ⓟ
CROWN LAND SALE	C.S.
LEASES	Ⓛ
LOCATED LAND	Loc.
LICENSE OF OCCUPATION	L.O.
MINING RIGHTS ONLY	M.R.O.
SURFACE RIGHTS ONLY	S.R.O.
ROADS	
IMPROVED ROADS	
KING'S HIGHWAYS	
RAILWAYS	
POWER LINES	
MARSH OR MUSKEG	
MINES	
CANCELLED	C.

NOTES

400' surface rights reservation around all lakes and rivers.

Updated Oct. 18, 1978

PATRICIA MINING DIV.
RECEIVED
FEB 3 - 1978
AM. PM

DATE OF ISSUE
JAN 28 1976
SURVEYS AND MAPPING BRANCH

#5

6-2046

NATIONAL TOPOGRAPHIC SERIES 52 O

PLAN NO. M.2241

ONTARIO
MINISTRY OF NATURAL RESOURCES
SURVEYS AND MAPPING BRANCH

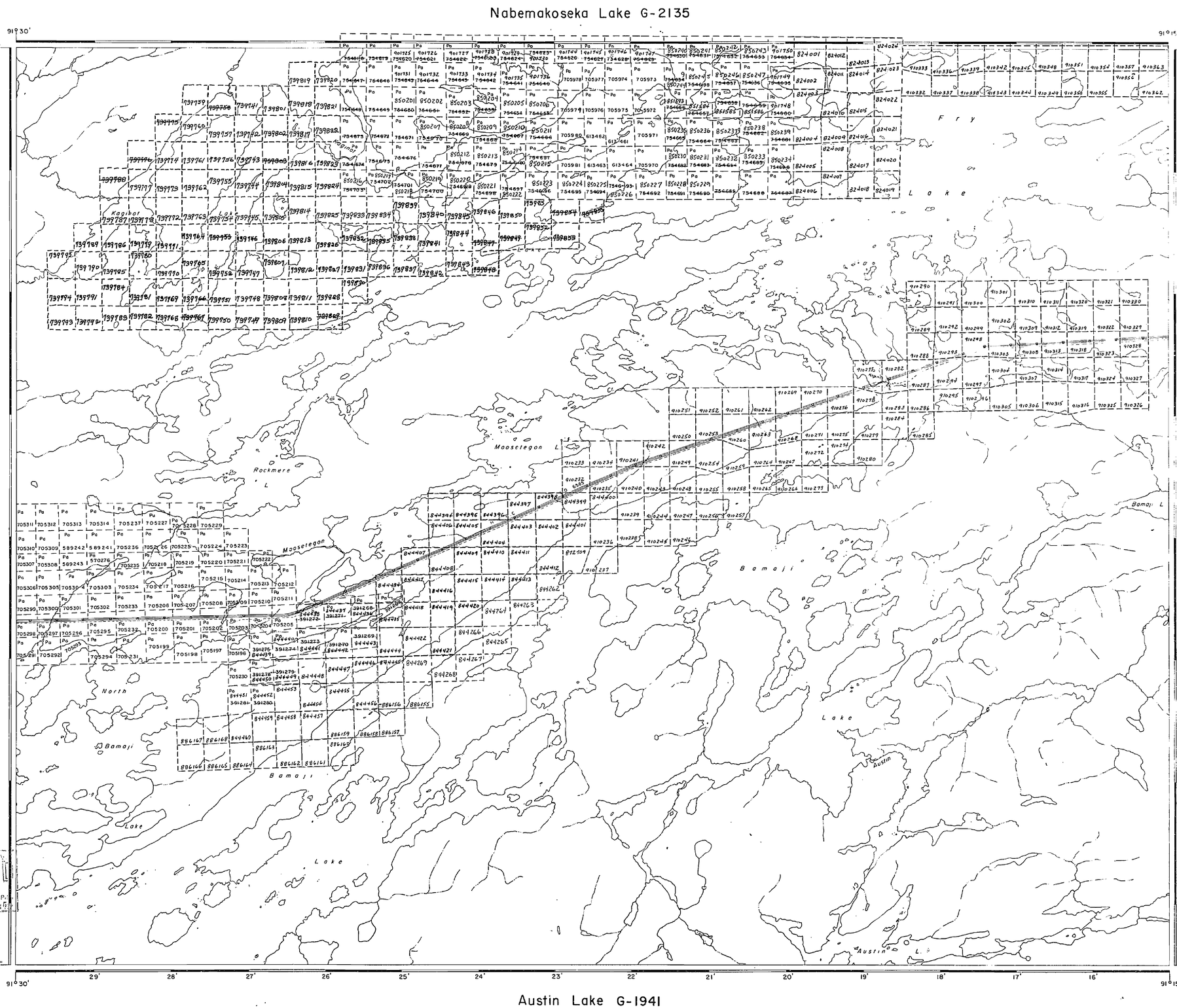

LEGEND

- HIGHWAY AND ROUTE No.
- OTHER ROADS
- TRAILS
- SURVEYED LINES
  - TOWNSHIPS, BASE LINES, ETC.
  - LOTS, MINING CLAIMS, PARCELS ETC.
- UNSURVEYED LINES
  - LOT LINES
  - PARCEL BOUNDARY
  - MINING CLAIMS ETC.
- RAILWAY AND RIGHT OF WAY
- UTILITY LINES
- NON PERENNIAL STREAM
- FLOODING OR FLOODING RIGHTS
- SUBDIVISION OR COMPOSITE PLAN
- RESERVATIONS
- ORIGINAL SHORELINE
- MARSH OR MUSKEG
- MINES
- TRAVERSE MONUMENT

DISPOSITION OF CROWN LANDS

TYPE OF DOCUMENT	SYMBOL
PATENT, SURFACE & MINING RIGHTS	●
" , SURFACE RIGHTS ONLY	◓
" , MINING RIGHTS ONLY	◒
LEASE, SURFACE & MINING RIGHTS	■
" , SURFACE RIGHTS ONLY	▬
" , MINING RIGHTS ONLY	▬
LICENCE OF OCCUPATION	▼
ORDER-IN-COUNCIL	OC
RESERVATION	⊕
CANCELLED	⊗
SAND & GRAVEL	⊕

NOTE: MINING RIGHTS IN PARCELS PATENTED PRIOR TO MAY 6 1913 VESTED IN ORIGINAL PATENTEE BY THE PUBLIC LANDS ACT, R.S.O. 1970 CHAP. 380, SEC. 63 SUBSEC. 1

REFERENCES

AREAS WITHDRAWN FROM DISPOSITION

M.R.O. – MINING RIGHTS ONLY
S.R.O. – SURFACE RIGHTS ONLY
M.+S. – MINING AND SURFACE RIGHTS

Description	Order No.	Date	Disposition	File
April 9, 1985				
June 13, 1985				
July 15, 1985				
July 29, 1985				
Aug 8/85				
Nov 7/85				
Nov 14/85				
Dec 20/85				
April 1, 1986				
April 7/86				
May 5/86				

SCALE: 1 INCH = 40 CHAINS

FEET 0 1000 2000 4000 6000 8000
METRES 0 200 1000 (1 KM) 2000 (2 KM)

AREA

FRY LAKE

M.N.R. ADMINISTRATIVE DISTRICT
SIOUX LOOKOUT
MINING DIVISION
PATRICIA
LAND TITLES / REGISTRY DIVISION
KENORA (PATRICIA PORTION)

Ontario Ministry of Natural Resources — Land Management Branch

Date MARCH , 1984

Number G-2046

512 912

Nabemakoseka Lake G-2135

Wesleyan Lake G-2249

Drum Lake G-2012

Austin Lake G-1941

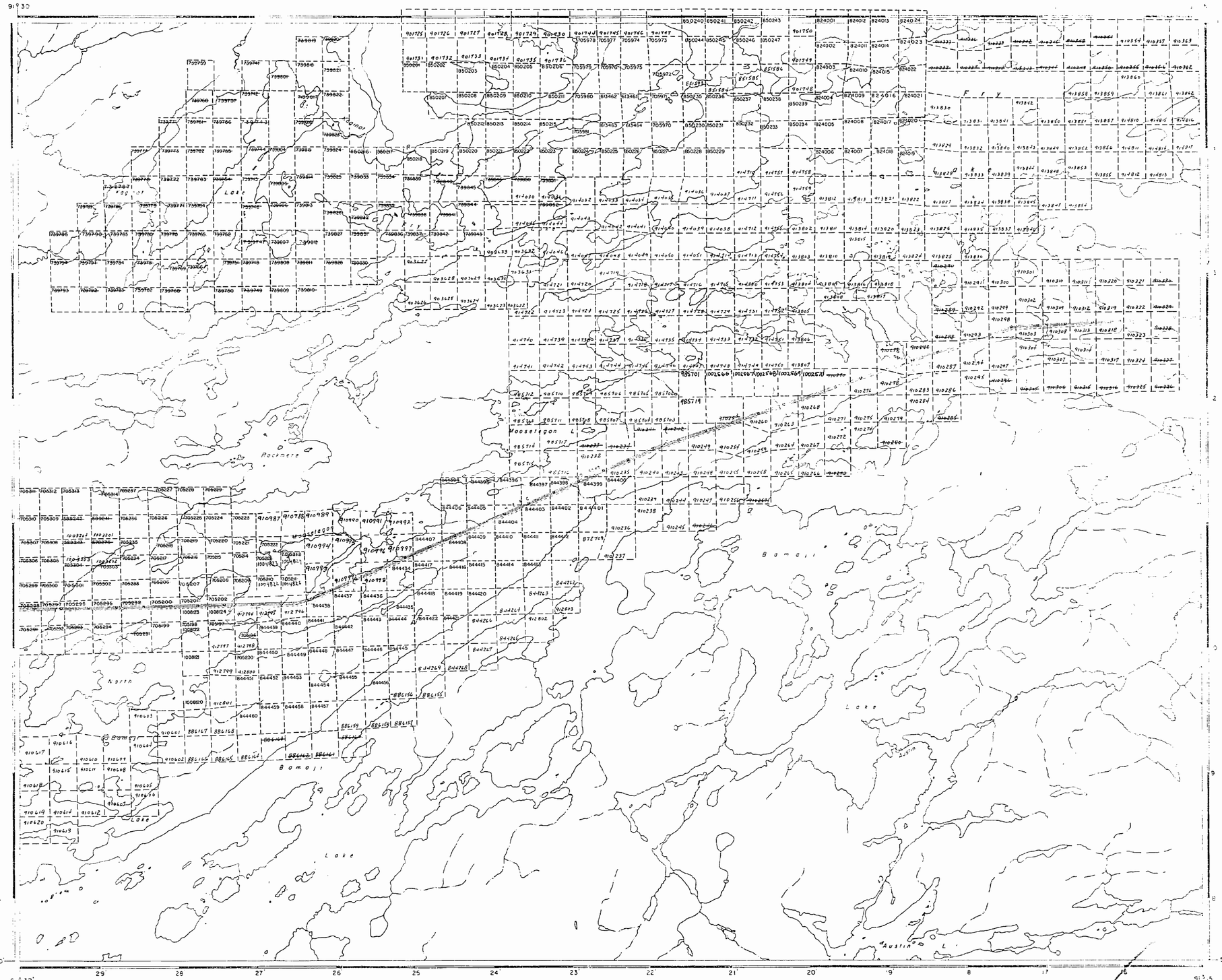

LEGEND

DISPOSITION OF CROWN LANDS

TYPE OF DOCUMENT — SYMBOL

REFERENCES

AREAS WITHDRAWN FROM DISPOSITION

M.R.O. - MINING RIGHTS ONLY

S.R.O. - SURFACE RIGHTS ONLY

M.S. - MINING AND SURFACE RIGHTS

Description	Order No.	Date	Disposition	File
		May 5, 1986		
		July 14/86		
		July 25/86		
		Oct 21/86		
		Oct 21/86		
		Nov. 27/87		
		May 11/87		
		May 11/87		
		June 8/87		
		July 15/87		

87/12/16

SCALE 1 INCH = 40 CHAINS

FEET 0 1000 2000 4000 6000 8000

METRES 0 200 1000 (1 KM) 2000 (2 KM)

AREA

FRY LAKE

M.N.R. ADMINISTRATIVE DISTRICT

SIOUX LOOKOUT

MINING DIVISION

PATRICIA

LAND TITLES / REGISTRY DIVISION

KENORA (PATRICIA PORTION)

Ontario — Ministry of Natural Resources — Land Management Branch

Date MARCH, 1984

Number G-2046

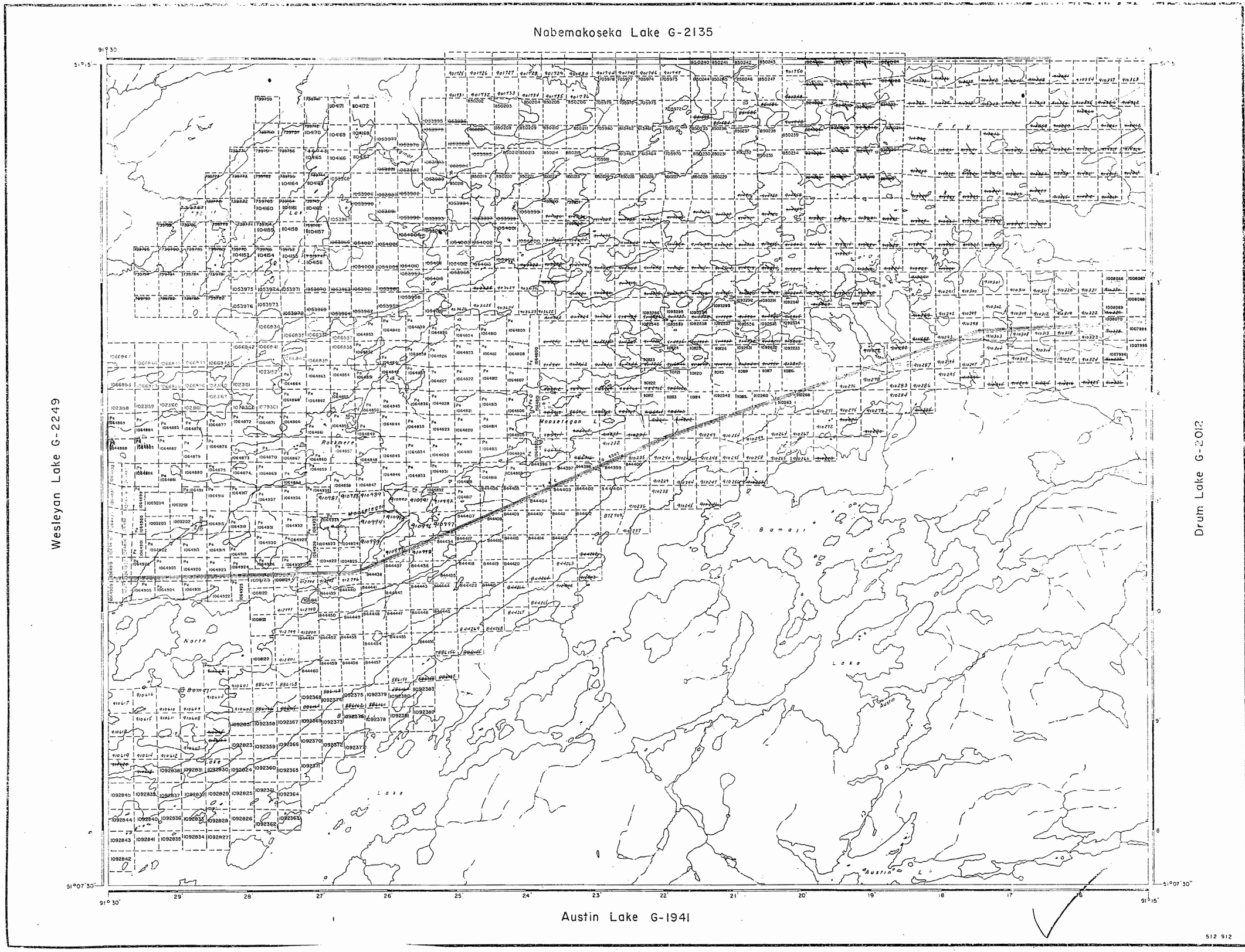

LEGEND

- PATENTED LAND
- OTHER ALIENATED LAND
- LEASES
- PATENTED LINES
- TOWNSHIPS SURVEYED
- PROVINCIAL PARKS
- PARCEL BOUNDARY
- MINING CLAIMS ETC.
- RAILWAY AND RIGHT OF WAY
- UTILITY LINES
- NON PERENNIAL STREAM
- FLOODING OR FLOODING RIGHTS
- SUBDIVISION OR COMMUNITY PLAN
- RESERVATIONS
- ORIGINAL SHORELINE
- VEGETATION MARSH
- VINES
- TRAVERSE MONUMENT

DISPOSITION OF CROWN LANDS

TYPE OF DOCUMENT	SYMBOL
PATENT SURFACE & MINING RIGHTS	
LEASE SURFACE	
LICENCE OF OCCUPATION	
ORDER-IN-COUNCIL	
PATENT	
SALE	
SETTLER'S GRANT	

NOTE: [illegible] PATENTED MINING RIGHTS [illegible] ORIGINAL PATENTED BY THE CROWN [illegible] 1913 SEE ACT S. 65(6)(C)

REFERENCES

AREAS WITHDRAWN FROM DISPOSITION

M.R.O. – MINING RIGHTS ONLY

S.R.O. – SURFACE RIGHTS ONLY

M.+S. – MINING AND SURFACE RIGHTS

Description	Order No.	Date	Disposition	File
May 5, 1986		Mar 2/89		
Sept 10/86		Aug/81		
July 25/86				
Oct 21/86		Oct 29/89		
[illegible]				
Oct 31/86				
Mar. 27/87				
May 11/87				
May 6/87				
June 8/87				
[illegible]				
July 15/87				
87 12 16				
Mar 2/88				
MAR 22/88				
[illegible]				
Dec 22/88				
89-01-06				

SCALE: 1 INCH = 40 CHAINS

FEET 0 1000 2000 4000 6000 8000

METRES 0 500 1000 (1 KM) 2000 (2 KM)

AREA

FRY LAKE

M.N.R. ADMINISTRATIVE DISTRICT

SIOUX LOOKOUT

MINING DIVISION

PATRICIA

LAND TITLES / REGISTRY DIVISION

KENORA (PATRICIA PORTION)

Ontario Ministry of Natural Resources — Land Management Branch

Date MARCH , 1984

Number G-2046

512 912

14 12 10 8 6 4 2 | 2 4 6 8 10 12 14

April 17/90
May 25/90
June 6/90
June 22/90
June 29/90
JULY 10/90 R
July 2 1/90
Aug 1/90
AUG 24/90
Nov 19/90
Nov 27/90

Nabemakoseka Lake G-2135

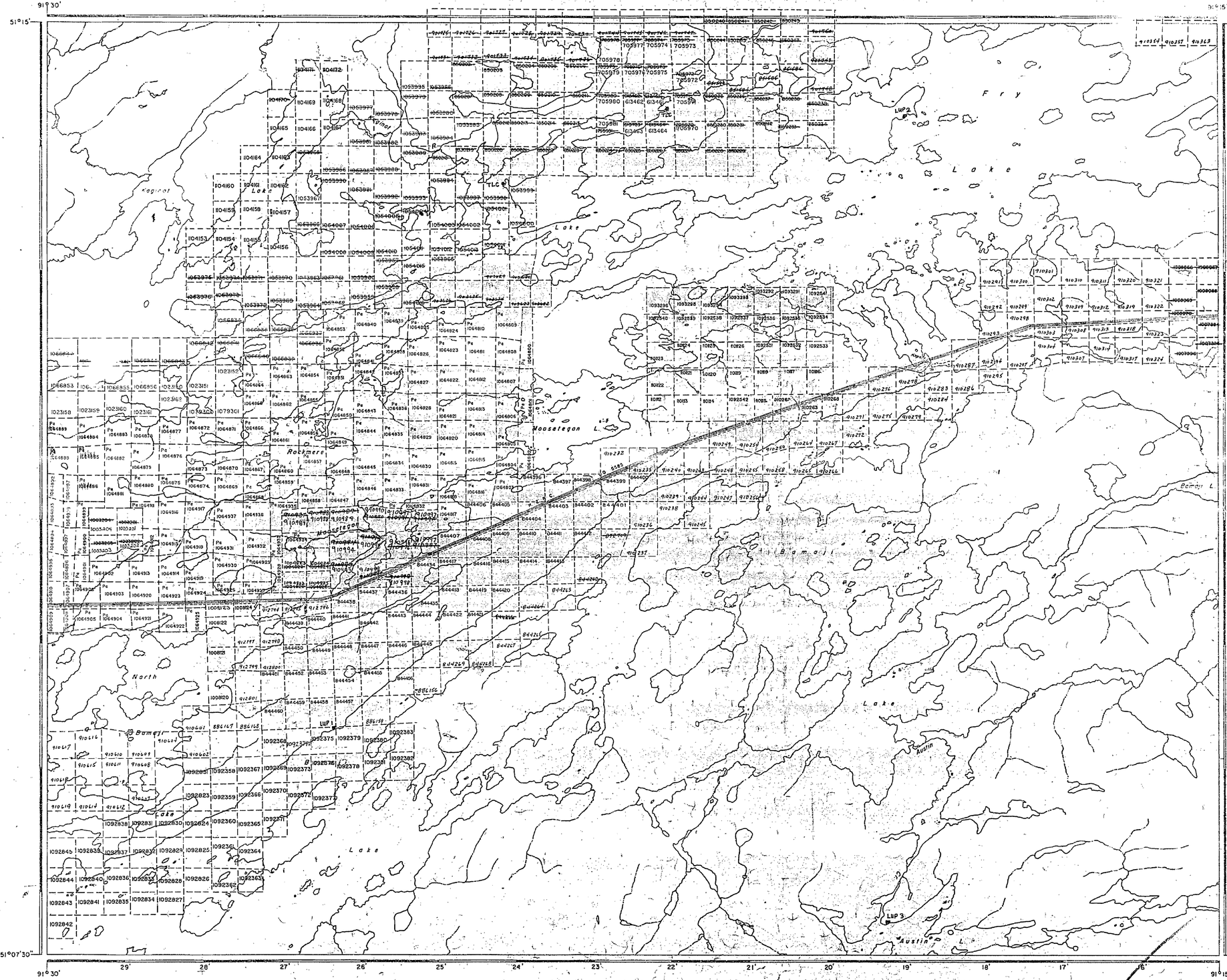

THE INFORMATION THAT APPEARS ON THIS MAP HAS BEEN COMPILED FROM VARIOUS SOURCES, AND ACCURACY IS NOT GUARANTEED. THOSE WISHING TO STAKE MINING CLAIMS SHOULD CONSULT WITH THE MINING RECORDER, MINISTRY OF NORTHERN DEVELOPMENT AND MINES, FOR ADDITIONAL INFORMATION ON THE STATUS OF THE LANDS SHOWN HEREON.

LEGEND

HIGHWAY AND ROADS
OTHER ROADS
TRAILS
SURVEYED LINES:
TOWNSHIPS, BASE LINES, ETC.
LOTS, MINING SECTIONS, PARCELS, ETC.
UNSURVEYED LINES:
TOWNSHIPS, ETC.
PARCEL BOUNDARY
MINING CLAIMS ETC.
RAILWAY AND RIGHT OF WAY
UTILITY LINES
NON-PERENNIAL STREAM
FLOODING OR FLOODING RIGHTS
SUBDIVISION OR COMPOSITE PLAN
RESERVATIONS
ORIGINAL SHORELINE
MARSH OR MUSKEG
MINES
TRAVERSE MONUMENT

DISPOSITION OF CROWN LANDS

TYPE OF DOCUMENT	SYMBOL
PATENT, SURFACE & MINING RIGHTS	
" , SURFACE RIGHTS ONLY	
" , MINING RIGHTS ONLY	
LEASE, SURFACE & MINING RIGHTS	
" , SURFACE RIGHTS ONLY	
" , MINING RIGHTS ONLY	
LICENCE OF OCCUPATION	
ORDER IN COUNCIL	OC
RESERVATION	
CANCELLED	
SAND & GRAVEL	

NOTE: MINING RIGHTS IN PARCELS PATENTED PRIOR TO MAY 6, 1913 REVERT TO ORIGINAL PATENTEE BY THE PUBLIC LANDS ACT, R.S.O. 1970, CHAP. 380, SEC. 63 & 65(2).

REFERENCES

AREAS WITHDRAWN FROM DISPOSITION

M.R.O. – MINING RIGHTS ONLY
S.R.O. – SURFACE RIGHTS ONLY
M.+S. – MINING AND SURFACE RIGHTS

Description	Order No	Date	Disposition	File
May 5, 1986			Mar 2/89	
[illegible]			Aug 1/81	
July 25/86				
Oct 21/86			Oct 24/89	
Oct 21/86			[illegible]	
Oct 31/86			Nov 24/89	
Nov 21/87			Dec 27/89	
Nov 11/87			Nov 19/90	
May 6/87			June 5/90	
June 8/87				
June 8/87				
July 15/87				
[illegible]				
87/12/16				
Mar 2/88				
MAR 22/88				
[illegible]				
DEC 22/88				
Dec 22/88				
89-01-06				

L.U.P. 1,2,3 OUTPOST CAMPS
SCALE: 1 INCH = 40 CHAINS
T.L.C. - TRAPLINE CABIN

FEET 0 1000 2000 4000 6000 8000
METRES 0 200 1000 (1 KM) 2000 (2 KM)

AREA

FRY LAKE

M.N.R. ADMINISTRATIVE DISTRICT
SIOUX LOOKOUT
MINING DIVISION
PATRICIA
LAND TITLES / REGISTRY DIVISION
KENORA (PATRICIA PORTION)

Ontario Ministry of Natural Resources — Land Management Branch

Date MARCH, 1984

Number G-2046

512 912

Nobemakoseka Lake G-2135 TW 2079

Wesleyan Lake G-2249

Trum Lake G-2

Austin Lake G-1941

ZANIE LAKE G-2

REMOTE TOURIST SET-UP

REFERENCES

SCALE 1 INCH - 40 CHAINS

T.L.C. - TRAPLINE CABIN

THE INFORMATION THAT APPEARS ON THIS MAP HAS BEEN COMPILED FROM VARIOUS SOURCES, AND ACCURACY IS NOT GUARANTEED. THOSE WISHING TO STAKE MINING CLAIMS SHOULD CONSULT WITH THE MINING RECORDER, MINISTRY OF NORTHERN DEVELOPMENT AND MINES, FOR ADDITIONAL INFORMATION ON THE STATUS OF THE LANDS SHOWN HEREON.

AREA

FRY LAKE

M.N.R. ADMINISTRATIVE DISTRICT

SIOUX LOOKOUT

MINING DIVISION

PATRICIA

LAND TITLES / REGISTRY DIVISION

KENORA (PATRICIA PORTION)

Ontario Ministry of Natural Resources — Land Management Branch

Date MARCH , 1984

Number G-2046

Nabemakoseka Lake G-2135

Wesleyan Lake G-2249

Drum Lake G-2012

Austin Lake G-1941

91°30' 51°15' 51°07'30"

Fry Lake

Bamaji Lake

Mooselegon L.

Rockmere

North Lake

Austin L.

Kagnot R.

TLC

FA 1145132

LEGEND

HIGHWAY AND ROAD
OTHER ROADS
TRAILS
SURVEYED LINES
TOWNSHIPS, BASES, ETC
LOTS, MINING LOTS, PARCELS, ETC
UNSURVEYED LINES
TRAVERSE
PARCEL BOUNDARY
MINING CLAIMS ETC
RAILWAY AND RIGHT OF WAY
UTILITY LINES
NON-PERENNIAL STREAM
FLOODING OR FLOODING RIGHTS
SUBDIVISION OR COMPOSITE PLAN
RESERVATIONS
ORIGINAL SHORELINE
MARSH OR MUSKEG
MINES
TRAVERSE MONUMENT
REMOTE TOURIST SET-UP (RTS)

DISPOSITION OF CROWN LANDS

TYPE OF DOCUMENT	SYMBOL
PATENT, SURFACE & MINING RIGHTS	
SURFACE RIGHTS ONLY	
MINING RIGHTS ONLY	
LEASE, SURFACE & MINING RIGHTS	
SURFACE RIGHTS ONLY	
MINING RIGHTS ONLY	
LICENCE OF OCCUPATION	
ORDER-IN-COUNCIL	OC
RESERVATION	
CANCELLED	
SAND & GRAVEL	

NOTE: RIGHTS IN PARCELS PATENTED PRIOR TO MAY 6, 1913 VESTED IN ORIGINAL PATENTEE BY THE PUBLIC LANDS ACT, R.S.O. 1970, CHAP. 380, SEC. 83, SUBSEC. 1.

REFERENCES

AREAS WITHDRAWN FROM DISPOSITION

M.R.O. – MINING RIGHTS ONLY
S.R.O. – SURFACE RIGHTS ONLY
M.+S. – MINING AND SURFACE RIGHTS

Description	Order No	Date	Disposition	File
May 5, 1986		Mar 2/89		
Aug 4/86		Aug 1/81		
July 25/86				
Oct 21/86		Oct 29/89		
Oct 21/86				
Oct 31/86				
Nov 25/87				
May 11/87		Nov 19/90		
May 11/87		June 6/90		
June 8/87				
June 11/87				
July 15/87				
87/12/16				
Mar 2/88				
MAR 22/88				
Dec 22/88				
Dec 22/88				
89-01-06				

SCALE: 1 INCH = 40 CHAINS

T.L.C. - TRAPLINE CABIN

FEET 0 1000 3000 4000 6000 8000

METRES 0 500 1000 (1 KM) 2000 (2 KM)

THE INFORMATION THAT APPEARS ON THIS MAP HAS BEEN COMPILED FROM VARIOUS SOURCES, AND ACCURACY IS NOT GUARANTEED. THOSE WISHING TO STAKE MINING CLAIMS SHOULD CONSULT WITH THE MINING RECORDER, MINISTRY OF NORTHERN DEVELOPMENT AND MINES, FOR ADDITIONAL INFORMATION ON THE STATUS OF THE LANDS SHOWN HEREON.

AREA

FRY LAKE

M.N.R. ADMINISTRATIVE DISTRICT

SIOUX LOOKOUT

MINING DIVISION

PATRICIA

LAND TITLES / REGISTRY DIVISION

KENORA (PATRICIA PORTION)

Ministry of Natural Resources — Land Management Branch — Ontario

Date MARCH 7, 1994

Number G-2046

512 912

Nabemakoseka Lake G-2135

Wesleyan Lake G-2249

Drum Lake G-2012

Austin Lake G-1941

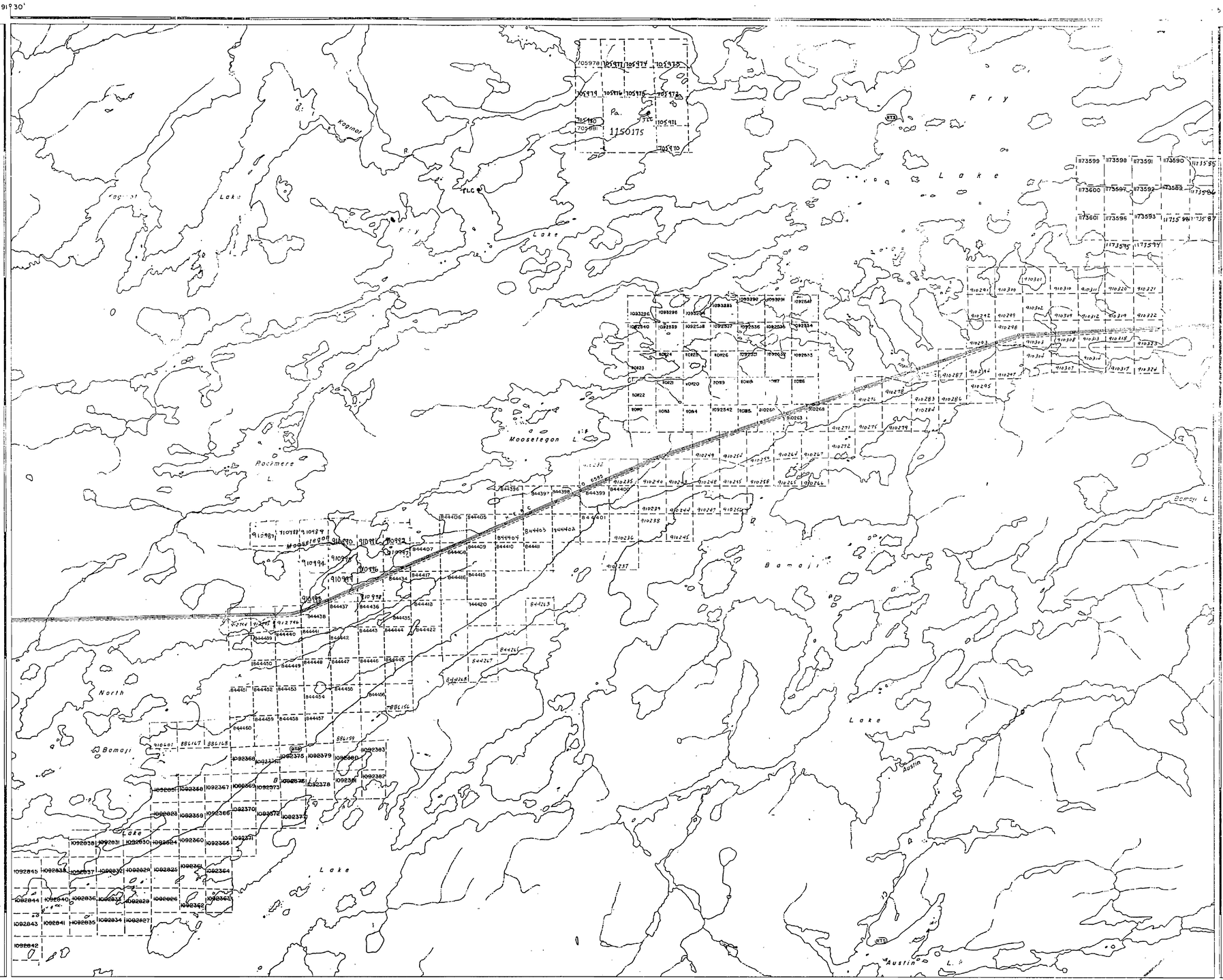

THE INFORMATION THAT APPEARS ON THIS MAP HAS BEEN COMPILED FROM VARIOUS SOURCES AND ACCURACY IS NOT GUARANTEED. THOSE WISHING TO STAKE MINING CLAIMS SHOULD CONSULT WITH THE MINING RECORDER, MINISTRY OF NORTHERN DEVELOPMENT AND MINES, FOR ADDITIONAL INFORMATION ON THE STATUS OF THE LANDS SHOWN HEREON.

512 912

LEGEND

- TOWN OR CITY
- OTHER ROADS
- TRAILS
- FENCED LINE
- TOWNSHIPS BASE LINE
- RIVERS
- INTERNATIONAL BOUNDARY
- MINING CLAIMS ETC.
- RAILWAY AND RIGHT OF WAY
- UTILITY LINES
- NON PERENNIAL STREAM
- FLOODING OR FLOODING RIGHTS
- SUBDIVISION OR COMPOSITE PLAN
- RESERVATIONS
- ORIGINAL SHORELINE
- MINES
- TRAVERSE MONUMENT
- REMOTE TOURIST SET-UP (RTS)

DISPOSITION OF CROWN LANDS

TYPE OF DOCUMENT	SYMBOL
PATENT, SURFACE AND MINING RIGHTS	
LEASE, SURFACE AND MINING RIGHTS	
LICENCE OF OCCUPATION	
ORDER-IN-COUNCIL	
RESERVATION	
CANCELLED	
SALE & GRAVEL	

NOTE: ALL PATENTS, FOR DISPOSITIONS MADE PRIOR TO MAY 6, 1913, CONTAIN A RESERVATION OF MINERALS TO THE CROWN. SEE THE MINERAL RESERVATION MAP FOR SECTIONS, SUBSECTIONS

REFERENCES

AREAS WITHDRAWN FROM DISPOSITION

M.R.O. – MINING RIGHTS ONLY

S.R.O. – SURFACE RIGHTS ONLY

M.+S. – MINING AND SURFACE RIGHTS

Description	Order No.	Date	Disposition	File

SCALE: 1 INCH = 40 CHAINS

T.L.C. - TRAPLINE CABIN

FEET 0 1000 2000 4000 6000 8000

METRES 0 200 1000 (1 KM) 2000 (2 KM)

AREA

FRY LAKE

M.N.R. ADMINISTRATIVE DISTRICT

SIOUX LOOKOUT

MINING DIVISION

PATRICIA

LAND TITLES / REGISTRY DIVISION

KENORA (PATRICIA PORTION)

Ministry of Natural Resources — Land Management Branch — Ontario

Date MARCH , 1984

Number G-2046

April 19/90
March 25/90 C
June 6/90
June 22/90 C
June 25/90 C
JULY 10/90 R
Nov 19/90
Nov 27/90 C
Jan 11/90
Jan 30/91
March 13/91 C
Mar 26/91 C
MARCH 27/91 R
Apr 24/91 Fin
June 19/91 C
JUNE 28/91 R
Jan 10/94 C
Aug 25/95
Feb 94

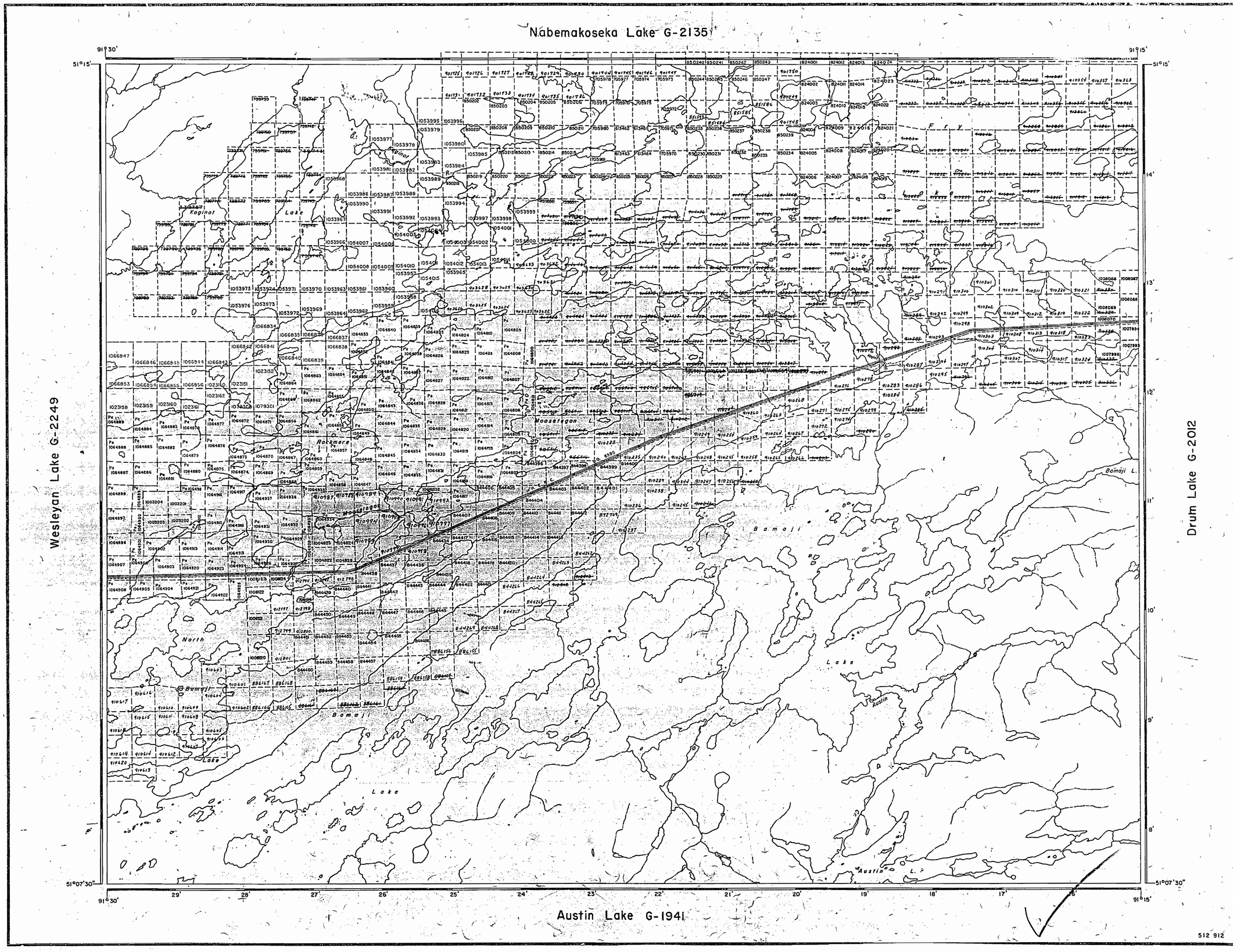

LEGEND

HIGHWAY AND ROUTE No
OTHER ROADS
TRAILS
SURVEYED LINES:
TOWNSHIPS, BASE LINES, ETC
LOTS, MINING CLAIMS, PARCELS, ETC
UNSURVEYED LINES
LOT LINES
PARCEL BOUNDARY
MINING CLAIMS ETC
RAILWAY AND RIGHT OF WAY
UTILITY LINES
NON-PERENNIAL STREAM
FLOODING OR FLOODING RIGHTS
SUBDIVISION OR COMPOSITE PLAN
RESERVATIONS
ORIGINAL SHORELINE
MARSH OR MUSKEG
MINES
TRAVERSE MONUMENT

DISPOSITION OF CROWN LANDS

TYPE OF DOCUMENT	SYMBOL
PATENT, SURFACE & MINING RIGHTS	●
" , SURFACE RIGHTS ONLY	◐
" , MINING RIGHTS ONLY	◒
LEASE, SURFACE & MINING RIGHTS	■
" , SURFACE RIGHTS ONLY	▤
" , MINING RIGHTS ONLY	▥
LICENCE OF OCCUPATION	▼
ORDER-IN-COUNCIL	OC
RESERVATION	Ⓡ
CANCELLED	⊗
SAND & GRAVEL	Ⓢ

NOTE: MINING RIGHTS IN PARCELS PATENTED PRIOR TO MAY 6, 1913, VESTED IN ORIGINAL PATENTEE BY THE PUBLIC LANDS ACT, R.S.O. 1970, CHAP. 380, SEC. 63, SUBSEC. 1.

REFERENCES

AREAS WITHDRAWN FROM DISPOSITION

M.R.O. – MINING RIGHTS ONLY
S.R.O. – SURFACE RIGHTS ONLY
M.+ S. – MINING AND SURFACE RIGHTS

Description	Order No.	Date	Disposition	File
		May 5, 1994		
		JULY 14/86		
		July 25/86		
		Oct 21/86		
		Oct 21/86		
		OCT 31/86		
		Nov. 27/87		
		May 1/87		
		May 1/87		
		June 8/87		
		June 8/87		
		JULY 15/87		
		July 1/87		
		079286		
		Nov 2/88		
		MAR 22/88		

SCALE: 1 INCH = 40 CHAINS

FEET 0 1000 2000 4000 6000 8000
METRES 0 200 1000 (1 KM) 2000 (2 KM)

AREA

FRY LAKE

M.N.R. ADMINISTRATIVE DISTRICT
SIOUX LOOKOUT
MINING DIVISION
PATRICIA
LAND TITLES / REGISTRY DIVISION
KENORA (PATRICIA PORTION)

Ministry of Natural Resources
Ontario
Land Management Branch

Date MARCH, 1984
Number G-2046

14 12 10 8 6 4 2 | 2 4 6 8 10 12 14

April 17/90
Mar 25/90C
June 6/90
June 21/90C
June 28/90C
JULY 10/90 R
July 21/90C
Aug 17/90
AUG 24/90C
Nov 1/90C
Nov 27/90C
Jan 11/90
Jan 30/91
March 13/91C
Mar 26/91C
MARCH 27/91 R
Apr 22/91 Rem.
June 19/91C
JUNE 28/91 R
July 30/91C
Jan 31/92C
Feb 10/92C
Apr 14/92 C
June 22/92 C
Oct 1/92C
Jan 3/93C
Mar 11/93C
Mar 11/93C
Jun 10/93C
Jun 11/93C
July 6/93C
July 11/93C
Aug 25/93 C

Nabemakoseka Lake G-2135

Wesleyan Lake G-2249

Drum Lake G-2012

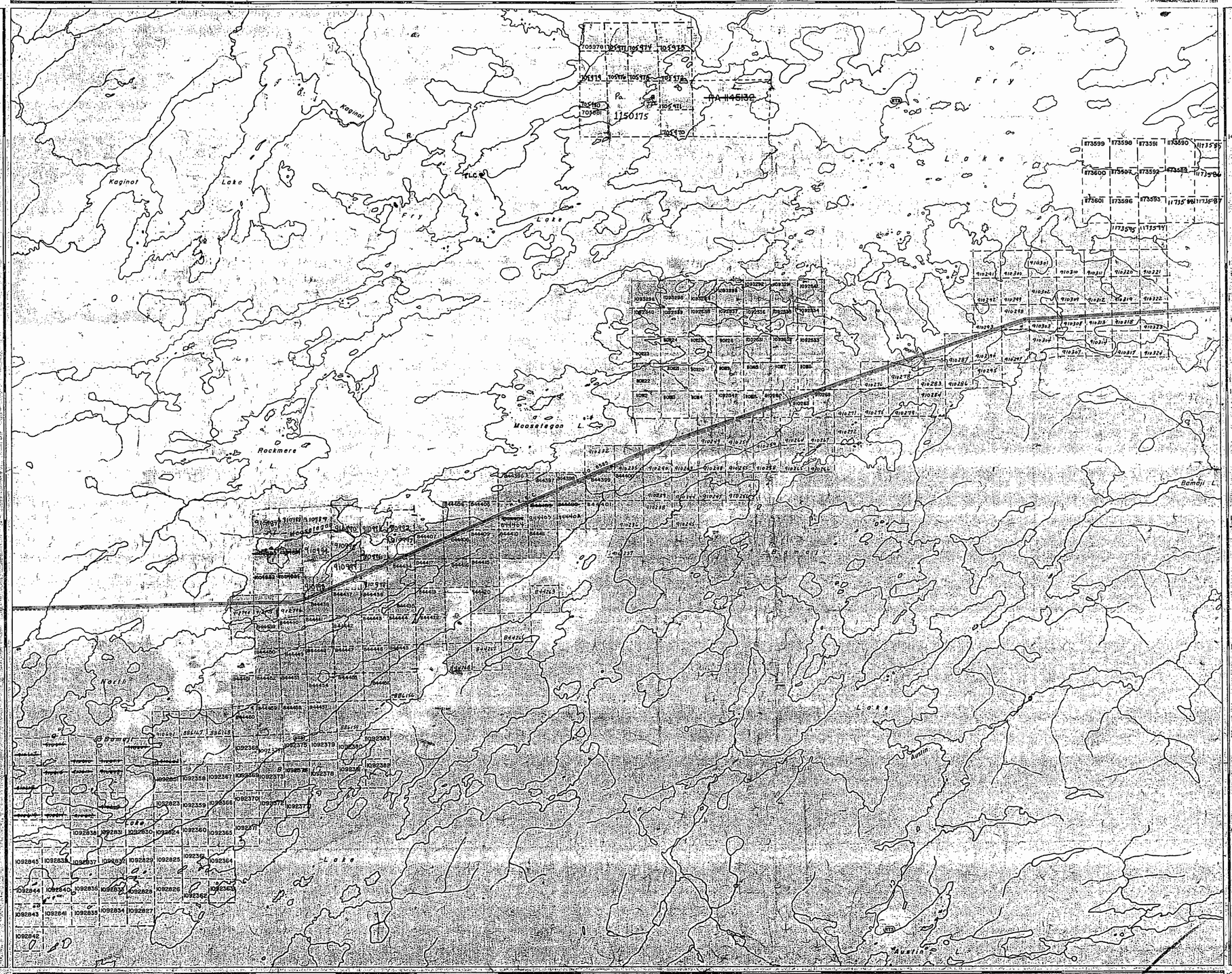

Austin Lake G-1941

THE INFORMATION THAT APPEARS ON THIS MAP HAS BEEN COMPILED FROM VARIOUS SOURCES, AND ACCURACY IS NOT GUARANTEED. THOSE WISHING TO STAKE MINING CLAIMS SHOULD CONSULT WITH THE MINING RECORDER, MINISTRY OF NORTHERN DEVELOPMENT AND MINES, FOR ADDITIONAL INFORMATION ON THE STATUS OF THE LANDS SHOWN HEREON.

LEGEND

- HIGHWAY AND ROUTE No.
- OTHER ROADS
- TRAILS
- SURVEYED LINES:
  - TOWNSHIPS, BASE LINES, ETC.
  - LOTS, MINING CLAIMS, PARCELS, ETC.
- UNSURVEYED LINES:
  - LOT LINES
  - PARCEL BOUNDARY
  - MINING CLAIMS ETC.
- RAILWAY AND RIGHT OF WAY
- UTILITY LINES
- NON-PERENNIAL STREAM
- FLOODING OR FLOODING RIGHTS
- SUBDIVISION OR COMPOSITE PLAN
- RESERVATIONS
- ORIGINAL SHORELINE
- MARSH OR MUSKEG
- MINES
- TRAVERSE MONUMENT
- REMOTE TOURIST SET-UP (RTS)

DISPOSITION OF CROWN LANDS

TYPE OF DOCUMENT	SYMBOL
PATENT, SURFACE & MINING RIGHTS	●
" SURFACE RIGHTS ONLY	●
" MINING RIGHTS ONLY	●
LEASE, SURFACE & MINING RIGHTS	■
" SURFACE RIGHTS ONLY	■
" MINING RIGHTS ONLY	■
LICENCE OF OCCUPATION	▼
ORDER-IN-COUNCIL	OC
RESERVATION	Ⓡ
CANCELLED	⊗
SAND & GRAVEL	Ⓢ

NOTE: MINING RIGHTS IN PARCELS PATENTED PRIOR TO MAY 6, 1912, VESTED IN ORIGINAL PATENTEE BY THE PUBLIC LANDS ACT, R.S.O. 1970, CHAP. 380, SEC. 63, SUBSEC. 1.

REFERENCES

AREAS WITHDRAWN FROM DISPOSITION

M.R.O. – MINING RIGHTS ONLY
S.R.O. – SURFACE RIGHTS ONLY
M.+S. – MINING AND SURFACE RIGHTS

Description	Order No.	Date	Disposition	File

November 25/93

SCALE: 1 INCH = 40 CHAINS
T.L.C. – TRAPLINE CABIN
FEET: 0 1000 2000 4000 6000 8000
METRES: 0 200 1000 2000 (1 KM) (2 KM)

AREA

FRY LAKE

M.N.R. ADMINISTRATIVE DISTRICT
SIOUX LOOKOUT
MINING DIVISION
PATRICIA
LAND TITLES / REGISTRY DIVISION
KENORA (PATRICIA PORTION)

Ontario Ministry of Natural Resources — Land Management Branch

Date MARCH 2, 1994 — Number G-2046

Nabemakoseka Lake G-2135

Wesleyan Lake G-2249

Drum Lake G-2012

Austin Lake G-1941

91°30' 91°15' 51°15' 51°07'30"

Kaginat Lake · Kaginat R. · Fry Lake · TLC · Moosetegon L. · Rockmers L. · Moosetegon · North Bamaji Lake · Bamaji Lake · Austin L. · Austin · Bamaji L.

1150175 · 1204880 · 1204881 · 1194512

THE INFORMATION THAT APPEARS ON THIS MAP HAS BEEN COMPILED FROM VARIOUS SOURCES, AND ACCURACY IS NOT GUARANTEED. THOSE WISHING TO STAKE MINING CLAIMS SHOULD CONSULT WITH THE MINING RECORDER, MINISTRY OF NORTHERN DEVELOPMENT AND MINES, FOR ADDITIONAL INFORMATION ON THE STATUS OF THE LANDS SHOWN HEREON.

512 912

LEGEND

- HIGHWAY AND ROUTE No.
- OTHER ROADS
- TRAILS
- SURVEYED LINES:
  - TOWNSHIPS, BASE LINES, ETC.
  - LOTS, MINING CLAIMS, PARCELS, ETC.
- UNSURVEYED LINES:
  - LOT LINES
  - PARCEL BOUNDARY
  - MINING CLAIMS ETC.
- RAILWAY AND RIGHT OF WAY
- UTILITY LINES
- NON-PERENNIAL STREAM
- FLOODING OR FLOODING RIGHTS
- SUBDIVISION OR COMPOSITE PLAN
- RESERVATIONS
- ORIGINAL SHORELINE
- MARSH OR MUSKEG
- MINES
- TRAVERSE MONUMENT
- REMOTE TOURIST SET-UP (RTS)

DISPOSITION OF CROWN LANDS

TYPE OF DOCUMENT	SYMBOL
PATENT, SURFACE & MINING RIGHTS	
" , SURFACE RIGHTS ONLY	
" , MINING RIGHTS ONLY	
LEASE, SURFACE & MINING RIGHTS	
" , SURFACE RIGHTS ONLY	
" , MINING RIGHTS ONLY	
LICENCE OF OCCUPATION	
ORDER IN COUNCIL	OC
RESERVATION	(R)
CANCELLED	
SAND & GRAVEL	

NOTE: MINING RIGHTS IN PARCELS PATENTED PRIOR TO MAY 6, 1913, REVERTED TO ORIGINAL PATENTEE BY THE PUBLIC LANDS ACT, R.S.O. 1910, CHAP. 30, SEC. 43, SUBSEC. 1.

REFERENCES

AREAS WITHDRAWN FROM DISPOSITION

M.R.O. – MINING RIGHTS ONLY

S.R.O. – SURFACE RIGHTS ONLY

M.+S. – MINING AND SURFACE RIGHTS

Description	Order No.	Date	Disposition	File

SCALE: 1 INCH = 40 CHAINS

T.L.C. - TRAPLINE CABIN

FEET: 0 1000 2000 4000 6000 8000

METRES: 0 200 1000 (1 KM) 2000 (2 KM)

AREA

FRY LAKE

M.N.R. ADMINISTRATIVE DISTRICT

SIOUX LOOKOUT

MINING DIVISION

PATRICIA

LAND TITLES / REGISTRY DIVISION

KENORA (PATRICIA PORTION)

Ministry of Natural Resources — Land Management Branch — Ontario

Date MARCH , 1984

Number G-2046

95 SEP 13 AM 9:31
MINING RECORDER
PATRICIA
MINING DIVISION

Nabemakoseka Lake G-2135

Wesleyan Lake G-2249

Drum Lake G-2012

Austin Lake G-1941

91°30' 51°15' 91°15' 51°07'30"

Kaginat Lake
Kaginat R.
Fry Lake
Rockmere L.
Moosetegon L.
Moosetegon
Bamaji Lake
North Bamaji Lake
Austin L.
H.E.P.C.
T.L.C.
Pa.
1150175
1204880
1204881
1194512
1162959
1162960
1162961
1162962
1162963
1162964
844438
844437
844441
844443
844442
844439
844455
844454
844460
884168
912232
912235
912776
910310
910311
910320
910321
910309
910312
910319
910322
910308
910313
910318
910323
910307
910314
910317
910324
1173585
1173586
1173587

29' 28' 27' 26' 25' 24' 23' 22' 21' 20' 19' 18' 17' 16'

THE INFORMATION THAT APPEARS ON THIS MAP HAS BEEN COMPILED FROM VARIOUS SOURCES, AND ACCURACY IS NOT GUARANTEED. THOSE WISHING TO STAKE MINING CLAIMS SHOULD CONSULT WITH THE MINING RECORDER, MINISTRY OF NORTHERN DEVELOPMENT AND MINES, FOR ADDITIONAL INFORMATION ON THE STATUS OF THE LANDS SHOWN HEREON.

512 912

LEGEND

HIGHWAY AND ROAD
OTHER ROADS
TRAILS
SURVEYED LINES
TOWNSHIPS, BASE LINES, ETC.
MINING CLAIMS, PARCELS, ETC.
UNSURVEYED LINES
PARCEL BOUNDARY
MINING CLAIMS ETC.
RAILWAY AND RIGHT OF WAY
UTILITY LINES
NON-PERENNIAL STREAM
FLOODING OR FLOODING RIGHTS
SUBDIVISION OR COMPOSITE PLAN
RESERVATIONS
ORIGINAL SHORELINE
MARSH OR MUSKEG
MINES
TRAVERSE MONUMENT
REMOTE TOURIST SET-UP (RTS)

DISPOSITION OF CROWN LANDS

TYPE OF DOCUMENT	SYMBOL
PATENT, SURFACE & MINING RIGHTS	
" , SURFACE RIGHTS ONLY	
" , MINING RIGHTS ONLY	
LEASE, SURFACE & MINING RIGHTS	
" , SURFACE RIGHTS ONLY	
" , MINING RIGHTS ONLY	
LICENCE OF OCCUPATION	
ORDER IN COUNCIL	OC
RESERVATION	
CANCELLED	
SAND & GRAVEL	

NOTE: MINING RIGHTS IN PARCELS PATENTED PRIOR TO MAY 6, 1913, VESTED IN ORIGINAL PATENTEE BY THE PUBLIC LANDS ACT R.S.O. 1913 CHAP. 380 SEC. 61 SUBSEC. 1.

REFERENCES

AREAS WITHDRAWN FROM DISPOSITION

M.R.O. – MINING RIGHTS ONLY
S.R.O. – SURFACE RIGHTS ONLY
M.+S. – MINING AND SURFACE RIGHTS

Description	Order No.	Date	Disposition	File

Feb 20/96 clear

SCALE: 1 INCH = 40 CHAINS
T.L.C. - TRAPLINE CABIN

FEET 0 1000 2000 4000 6000 8000
METRES 0 200 1000 (1 KM) 2000 (2 KM)

AREA

FRY LAKE

M.N.R. ADMINISTRATIVE DISTRICT
SIOUX LOOKOUT
MINING DIVISION
PATRICIA
LAND TITLES / REGISTRY DIVISION
KENORA (PATRICIA PORTION)

Ontario Ministry of Natural Resources — Land Management Branch

Date MARCH , 1984

Number G-2046

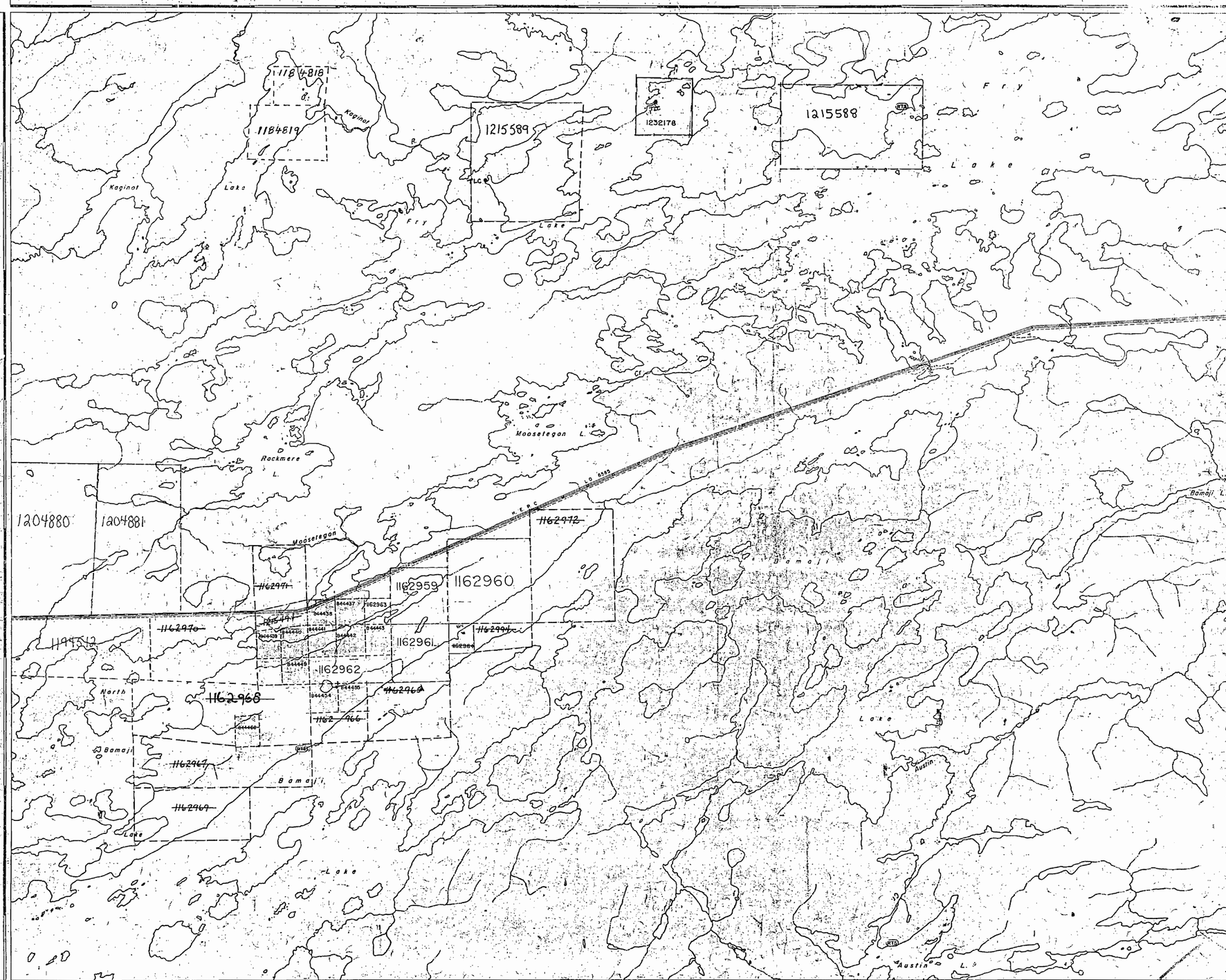

THE INFORMATION THAT APPEARS ON THIS MAP HAS BEEN COMPILED FROM VARIOUS SOURCES, AND ACCURACY IS NOT GUARANTEED. THOSE WISHING TO STAKE MINING CLAIMS SHOULD CONSULT WITH THE MINING RECORDER, MINISTRY OF NORTHERN DEVELOPMENT AND MINES, FOR ADDITIONAL INFORMATION ON THE STATUS OF THE LANDS SHOWN HEREON.

LEGEND

- HIGHWAY AND ROUTE NO.
- OTHER ROADS
- TRAILS
- SURVEYED LINES:
  - TOWNSHIPS, BASE LINES, ETC.
  - LOTS, MINING CLAIMS, PARCELS, ETC.
- UNSURVEYED LINES:
  - LOT LINES
  - PARCEL BOUNDARY
  - MINING CLAIMS ETC.
- RAILWAY AND RIGHT OF WAY
- UTILITY LINES
- NON-PERENNIAL STREAM
- FLOODING OR FLOODING RIGHTS
- SUBDIVISION OR COMPOSITE PLAN
- RESERVATIONS
- ORIGINAL SHORELINE
- MARSH OR MUSKEG
- MINES
- TRAVERSE MONUMENT
- REMOTE TOURIST SET-UP (RTS)

DISPOSITION OF CROWN LANDS

TYPE OF DOCUMENT	SYMBOL
PATENT, SURFACE & MINING RIGHTS	
" , SURFACE RIGHTS ONLY	
" , MINING RIGHTS ONLY	
LEASE, SURFACE & MINING RIGHTS	
" , SURFACE RIGHTS ONLY	
" , MINING RIGHTS ONLY	
LICENCE OF OCCUPATION	
ORDER-IN-COUNCIL	OC
RESERVATION	
CANCELLED	
SAND & GRAVEL	

NOTE: MINING RIGHTS IN PARCELS PATENTED PRIOR TO MAY 6, 1913, VESTED IN ORIGINAL PATENTEE BY THE PUBLIC LANDS ACT - R.S.O. 1970, CHAP. 380, SEC. 43, SUBSEC. 1.

REFERENCES

AREAS WITHDRAWN FROM DISPOSITION

M.R.O. – MINING RIGHTS ONLY
S.R.O. – SURFACE RIGHTS ONLY
M.+ S. – MINING AND SURFACE RIGHTS

Description	Order No.	Date	Disposition	File

SCALE: 1 INCH = 40 CHAINS
T.L.C. - TRAPLINE CABIN
FEET 0 1000 3000 4000 6000 8000
METRES 0 200 1000 (1 KM) 2000 (2 KM)

AREA

FRY LAKE

M.N.R. ADMINISTRATIVE DISTRICT
SIOUX LOOKOUT

MINING DIVISION
PATRICIA

LAND TITLES / REGISTRY DIVISION
KENORA (PATRICIA PORTION)

DATE OF ISSUE
SEP 18 1998

PROVINCIAL RECORDING OFFICE - SUDBURY

Ministry of Natural Resources
Land Management Branch
Ontario

Date MARCH, 1984

Number G-2046

Nabemakoseka Lake G-2135

Wesleyan Lake G-2249

Drum Lake G-2012

Austin Lake G-1941

91°30' 51°15' 51°07'30"

Kagiwol Lake
Fry Lake
Rockmere L.
Moosetegon L.
Bamaji Lake
Austin L.
North Bamaji Lake
Bamaji L.

1184818
1184819
1232178
1204880
1204881
1162959
1162960
1162961
1162962
1194542

LEGEND

HIGHWAY AND ROAD
OTHER ROADS
TRAILS
SURVEYED LINES
TOWNSHIPS, BASES, ETC.
LOTS, MINING LOTS, PARCELS, ETC.
UNSURVEYED LINES
LOT LINES
PARCEL BOUNDARY
MINING CLAIMS ETC
RAILWAY AND RIGHT OF WAY
UTILITY LINES
NON-PERENNIAL STREAM
FLOODING OR FLOODING RIGHTS
SUBDIVISION OR COMPOSITE PLAN
RESERVATIONS
ORIGINAL SHORELINE
MARSH OR MUSKEG
MINES
TRAVERSE MONUMENT
REMOTE TOURIST SET-UP (RTS)

DISPOSITION OF CROWN LANDS

TYPE OF DOCUMENT	SYMBOL
PATENT, SURFACE & MINING RIGHTS	
" , SURFACE RIGHTS ONLY	
" , MINING RIGHTS ONLY	
LEASE, SURFACE & MINING RIGHTS	
" , SURFACE RIGHTS ONLY	
" , MINING RIGHTS ONLY	
LICENCE OF OCCUPATION	Y
ORDER-IN-COUNCIL	OC
RESERVATION	
CANCELLED	
SAND & GRAVEL	

NOTE: MINING RIGHTS OF PARCELS PATENTED PRIOR TO MAY 6, 1913, VESTED IN ORIGINAL PATENTEE BY THE PUBLIC LANDS ACT, R.S.O. 1970 CHAP. 380, SEC. 63, SUBSEC. 1.

REFERENCES

AREAS WITHDRAWN FROM DISPOSITION

M.R.O. – MINING RIGHTS ONLY
S.R.O. – SURFACE RIGHTS ONLY
M.+S. – MINING AND SURFACE RIGHTS

Description	Order No.	Date	Disposition	File

SCALE: 1 INCH = 40 CHAINS
T.L.C. – TRAPLINE CABIN
FEET 0 1000 2000 4000 6000 8000
METRES 0 200 1000 (1 KM) 2000 (2 KM)

THE INFORMATION THAT APPEARS ON THIS MAP HAS BEEN COMPILED FROM VARIOUS SOURCES, AND ACCURACY IS NOT GUARANTEED. THOSE WISHING TO STAKE MINING CLAIMS SHOULD CONSULT WITH THE MINING RECORDER, MINISTRY OF NORTHERN DEVELOPMENT AND MINES, FOR ADDITIONAL INFORMATION ON THE STATUS OF THE LANDS SHOWN HEREON.

AREA

FRY LAKE

M.N.R. ADMINISTRATIVE DISTRICT
SIOUX LOOKOUT
MINING DIVISION
PATRICIA
LAND TITLES / REGISTRY DIVISION
KENORA (PATRICIA PORTION)

Ministry of Natural Resources
Land Management Branch
Ontario

Date MARCH, 1984
Number G-2046

512 912



LEGEND

- HIGHWAY AND ROUTE No.
- OTHER ROADS
- TRAILS
- SURVEYED LINES:
  - TOWNSHIPS, BASE LINES, ETC.
  - LOTS, MINING CLAIMS, PARCELS, ETC.
- UNSURVEYED LINES:
  - LOT LINES
  - PARCEL BOUNDARY
  - MINING CLAIMS ETC.
- RAILWAY AND RIGHT OF WAY
- UTILITY LINES
- NON-PERENNIAL STREAM
- FLOODING OR FLOODING RIGHTS
- SUBDIVISION OR COMPOSITE PLAN
- RESERVATIONS
- ORIGINAL SHORELINE
- MARSH OR MUSKEG
- MINES
- TRAVERSE MONUMENT

DISPOSITION OF CROWN LANDS

TYPE OF DOCUMENT	SYMBOL
PATENT, SURFACE & MINING RIGHTS	
" , SURFACE RIGHTS ONLY	
" , MINING RIGHTS ONLY	
LEASE, SURFACE & MINING RIGHTS	
" , SURFACE RIGHTS ONLY	
" , MINING RIGHTS ONLY	
LICENCE OF OCCUPATION	
ORDER-IN-COUNCIL	OC
RESERVATION	
CANCELLED	
SAND & GRAVEL	

NOTE: MINING RIGHTS IN PARCELS PATENTED PRIOR TO MAY 6, 1913, VESTED IN ORIGINAL PATENTEE BY THE PUBLIC LANDS ACT, R.S.O. 1970, CHAP. 380, SEC. 83, SUBSEC. 1.

REFERENCES

AREAS WITHDRAWN FROM DISPOSITION

M.R.O. – MINING RIGHTS ONLY

S.R.O. – SURFACE RIGHTS ONLY

M.+ S. – MINING AND SURFACE RIGHTS

Description	Order No.	Date	Disposition	File
		May 5, 1986		
		July 4/86		
		July 25/86		
		Oct 21/86		
		Oct 21/86		
		Oct 31/86		
		Mar. 27/87		
		May 1/87		
		May 6/87		
		June 8/87		
		June 18/87		
		July 15/87		
		Aug 6/87		
		Mar. 2/88		
		MAR 22/88		

RECEIVED JUL 18 1988 PATRICIA BRANCH SUPERIOR DIVISION

SCALE: 1 INCH = 40 CHAINS

FEET 0 1000 2000 4000 6000 8000

METRES 0 200 1000 2000 (1 KM) (2 KM)

AREA

FRY LAKE

M.N.R. ADMINISTRATIVE DISTRICT

SIOUX LOOKOUT

MINING DIVISION

PATRICIA

LAND TITLES / REGISTRY DIVISION

KENORA (PATRICIA PORTION)

Ministry of Natural Resources — Land Management Branch — Ontario

Date MARCH, 1984

Number G-2046

April 19/90
Mar 26/90 C
June 6/90
June 27/90 C
June 28/90 C
JULY 10/90 R
July 21/90 C
Aug 17/90
AUG 24/90 C
Nov 1/90
Nov 27/90 C
Jan 11/90
Jan 30/91
March 13/91 C
Mar 26/91 C
MARCH 27/91 R
Apr 22/91 R
June 19/91 C
JUNE 28/91 R
July 29/91 C
Jan 3/92 C
Jan 10/92 C
Apr 14/92 C
June 22/92 C
Oct 7/92 C
Jan 7/93 C
Mar 18/93 C
May 14/93 C
Jun 10/93 C
Jan 14/93 C
July 6/93 C
Aug 4/93 C

Nabemakoseka Lake G-2135

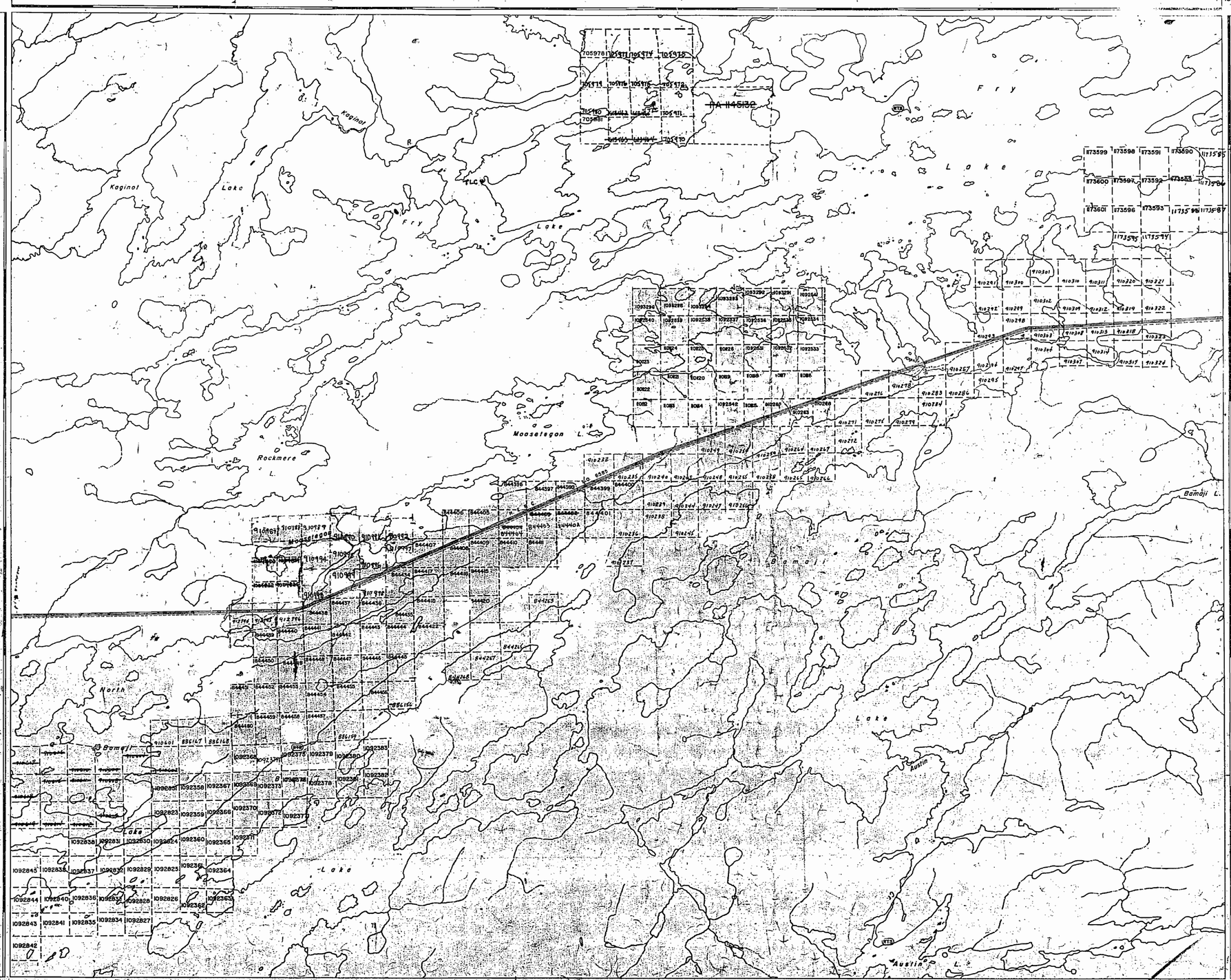

LEGEND

- HIGHWAY AND ROUTE No.
- OTHER ROADS
- TRAILS
- SURVEYED LINES:
  - TOWNSHIPS, BASE LINES, ETC.
  - LOTS, MINING CLAIMS, PARCELS, ETC.
- UNSURVEYED LINES:
  - LOT LINES
  - PARCEL BOUNDARY
  - MINING CLAIMS ETC.
- RAILWAY AND RIGHT OF WAY
- UTILITY LINES
- NON-PERENNIAL STREAM
- FLOODING OR FLOODING RIGHTS
- SUBDIVISION OR COMPOSITE PLAN
- RESERVATIONS
- ORIGINAL SHORELINE
- MARSH OR MUSKEG
- MINES
- TRAVERSE MONUMENT
- REMOTE TOURIST SET-UP (RTS)

DISPOSITION OF CROWN LANDS

TYPE OF DOCUMENT	SYMBOL
PATENT, SURFACE & MINING RIGHTS	●
" , SURFACE RIGHTS ONLY	◓
" , MINING RIGHTS ONLY	◒
LEASE, SURFACE & MINING RIGHTS	■
" , SURFACE RIGHTS ONLY	▤
" , MINING RIGHTS ONLY	▥
LICENCE OF OCCUPATION	▼
ORDER-IN-COUNCIL	OC
RESERVATION	⊖
CANCELLED	⊗
SAND & GRAVEL	⊖

NOTE: MINING RIGHTS IN PARCELS PATENTED PRIOR TO MAY 6, 1913, VESTED IN ORIGINAL PATENTEE BY THE PUBLIC LANDS ACT R.S.O. 1970 CHAP. 380, SEC. 63 SUBSEC. 1.

REFERENCES

AREAS WITHDRAWN FROM DISPOSITION

M.R.O. – MINING RIGHTS ONLY
S.R.O. – SURFACE RIGHTS ONLY
M.+ S. – MINING AND SURFACE RIGHTS

Description	Order No.	Date	Disposition	File

MINING DIVISION

August 25/93

SCALE: 1 INCH = 40 CHAINS
T.L.C. – TRAPLINE CABIN
FEET 0 1000 3000 4000 6000 8000
METRES 0 200 1000 (1 KM) 2000 (2 KM)

THE INFORMATION THAT APPEARS ON THIS MAP HAS BEEN COMPILED FROM VARIOUS SOURCES, AND ACCURACY IS NOT GUARANTEED. THOSE WISHING TO STAKE MINING CLAIMS SHOULD CONSULT WITH THE MINING RECORDER, MINISTRY OF NORTHERN DEVELOPMENT AND MINES, FOR ADDITIONAL INFORMATION ON THE STATUS OF THE LANDS SHOWN HEREON.

AREA

FRY LAKE

M.N.R. ADMINISTRATIVE DISTRICT
SIOUX LOOKOUT
MINING DIVISION
PATRICIA
LAND TITLES / REGISTRY DIVISION
KENORA (PATRICIA PORTION)

Ministry of Natural Resources — Land Management Branch — Ontario

Date MARCH 3, 1984
Number G-2046

512 912

RECEIVED
JUN - 7 1984
PATRICIA MINING DIVISION

Nabemakoseka Lake G-2135

Wesleyan Lake G-2249

Drum Lake G-2012

Austin Lake G-1941

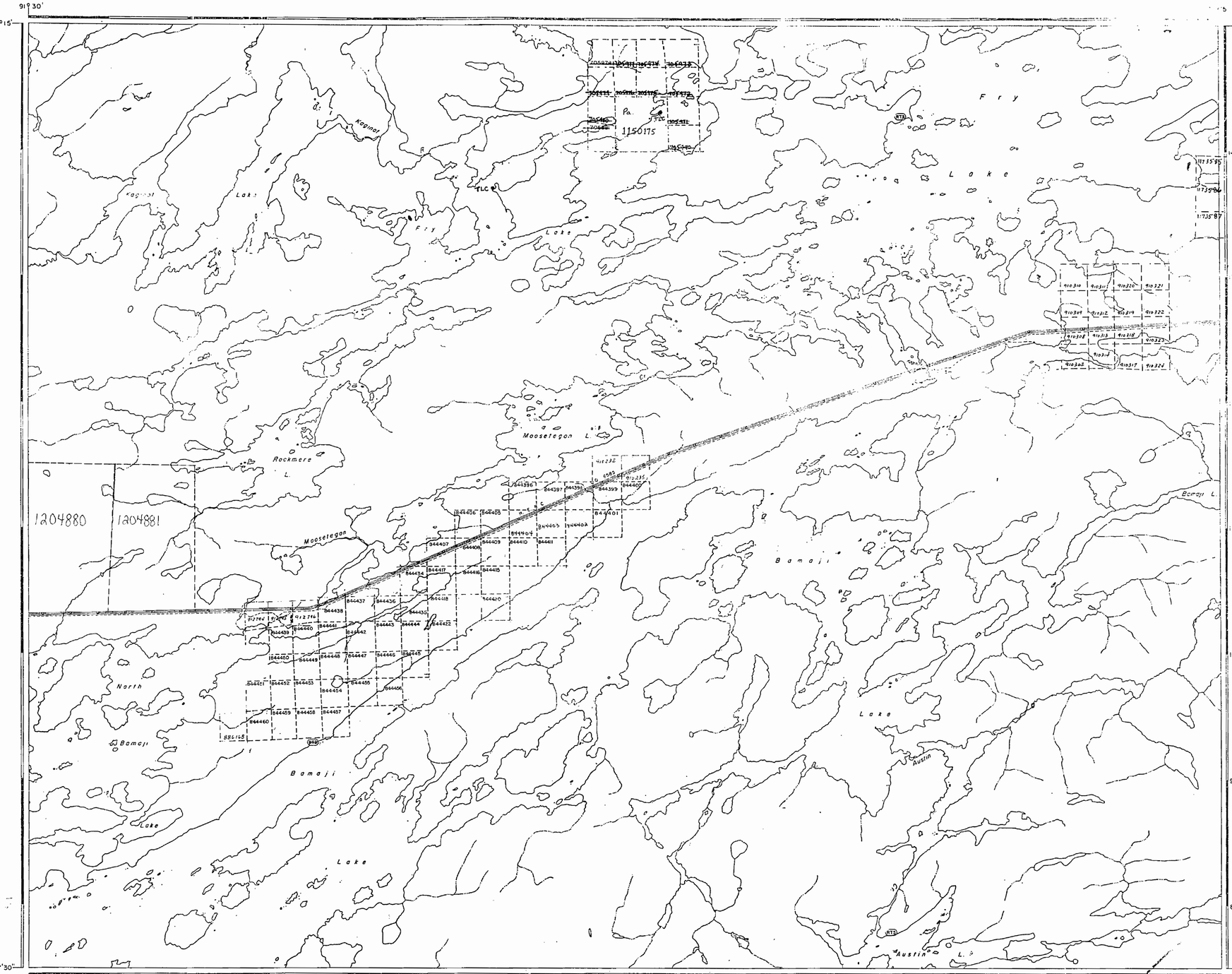

THE INFORMATION THAT APPEARS ON THIS MAP HAS BEEN COMPILED FROM VARIOUS SOURCES, AND ACCURACY IS NOT GUARANTEED. THOSE WISHING TO STAKE MINING CLAIMS SHOULD CONSULT WITH THE MINING RECORDER, MINISTRY OF NORTHERN DEVELOPMENT AND MINES, FOR ADDITIONAL INFORMATION ON THE STATUS OF THE LANDS SHOWN HEREON.

512 912

LEGEND

HIGHWAY AND ROAD
OTHER ROADS
TRAILS
PLOTTED LINES
TOWNSHIPS BASE LINE
MINING TOWNSHIP BASE LINE
JUNCTION LINES
PARCEL BOUNDARY
MINING CLAIMS ETC.
RAILWAY AND RIGHT OF WAY
UTILITY LINES
NON-PERENNIAL STREAM
FLOODING OR FLOODING RIGHTS
SUBDIVISION OR COMPOSITE PLAN
RESERVATIONS
ORIGINAL SHORELINE
MARSH OR MUSKEG
MINES
TRAVERSE MONUMENT
REMOTE TOURIST SET-UP (RTS)

DISPOSITION OF CROWN LANDS

TYPE OF DOCUMENT	SYMBOL
PATENT, SURFACE AND MINING RIGHTS	
" , SURFACE RIGHTS ONLY	
" , MINING RIGHTS ONLY	
LEASE, SURFACE AND MINING RIGHTS	
SURFACE RIGHTS ONLY	
MINING RIGHTS ONLY	
LICENCE OF OCCUPATION	
ORDER-IN-COUNCIL	OC
RESERVATION	
CANCELLED	
SAND & GRAVEL	

NOTE: UNDER THE PUBLIC LANDS ACT, 1930, PATENTS FOR ORE, MINERALS, AND METALS ARE NOT ORIGINAL PATENTS BY THE PUBLIC LANDS ACT, R.S.O. 1970, CHAP. 380, SECTION 8, SECTION 9.

REFERENCES

AREAS WITHDRAWN FROM DISPOSITION

M.R.O. – MINING RIGHTS ONLY
S.R.O. – SURFACE RIGHTS ONLY
M.+S. – MINING AND SURFACE RIGHTS

Description	Order No	Date	Disposition	File

SCALE: 1 INCH = 40 CHAINS
T.L.C. – TRAPLINE CABIN

FEET: 0 1000 2000 4000 6000 8000
METRES: 0 200 1000 (1 KM) 2000 (2 KM)

AREA

FRY LAKE

M.N.R. ADMINISTRATIVE DISTRICT
SIOUX LOOKOUT
MINING DIVISION
PATRICIA
LAND TITLES / REGISTRY DIVISION
KENORA (PATRICIA PORTION)

Ontario Ministry of Natural Resources — Land Management Branch

Date MARCH , 1984

Number G-2046

Nabemakoseka Lake G-2135

91°30' 51°15' 91°15'

1184818
1184819
1215589
1209704
1209706
1209705
1215588
1204880
1204881
1162972
1162971
1162959
1162960
1162970
1162961
1162962
1162968
1162966
1162967
1162969
1162964

Kaginat Lake
Fry Lake
Rockmere L.
Mooselegon L.
Mooselegon
Bamaji Lake
Bamaji L.
Norin
Austin L.
Drum Lake G-2012
Wesleyan Lake G-2249

51°07'30"

Austin Lake G-1941

512.912

LEGEND

- HIGHWAY AND ROUTE NO.
- OTHER ROADS
- TRAILS
- SURVEYED LINES:
  - TOWNSHIPS, BASE LINES, ETC.
  - LOTS, MINING CLAIMS, PARCELS, ETC.
- UNSURVEYED LINES:
  - LOT LINES
  - PARCEL BOUNDARY
  - MINING CLAIMS ETC.
- RAILWAY AND RIGHT OF WAY
- UTILITY LINES
- NON-PERENNIAL STREAM
- FLOODING OR FLOODING RIGHTS
- SUBDIVISION OR COMPOSITE PLAN
- RESERVATIONS
- ORIGINAL SHORELINE
- MARSH OR MUSKEG
- MINES
- TRAVERSE MONUMENT
- REMOTE TOURIST SET-UP (RTS)

DISPOSITION OF CROWN LANDS

TYPE OF DOCUMENT	SYMBOL
PATENT, SURFACE & MINING RIGHTS	
" , SURFACE RIGHTS ONLY	
" , MINING RIGHTS ONLY	
LEASE, SURFACE & MINING RIGHTS	
" , SURFACE RIGHTS ONLY	
" , MINING RIGHTS ONLY	
LICENCE OF OCCUPATION	
ORDER-IN-COUNCIL	OC
RESERVATION	
CANCELLED	
SAND & GRAVEL	

NOTE: MINING RIGHTS IN PARCELS PATENTED PRIOR TO MAY 6, 1913, VESTED IN ORIGINAL PATENTEE BY THE PUBLIC LANDS ACT, R.S.O. 1970 CHAP 380, SEC. 63 SUBSEC 1.

REFERENCES

AREAS WITHDRAWN FROM DISPOSITION

M.R.O. – MINING RIGHTS ONLY
M.R.O. – SURFACE RIGHTS ONLY
M.+S. – MINING AND SURFACE RIGHTS

Description	Order No.	Date	Disposition	File

DATE OF ISSUE
AUG 14 1998
PROVINCIAL RECORDING OFFICE - SUDBURY

SCALE: 1 INCH = 40 CHAINS
T.L.C. - TRAPLINE CABIN
FEET 0 1000 3000 4000 5000 8000
METRES 0 200 1000 (1 KM) 2000 (2 KM)

THE INFORMATION THAT APPEARS ON THIS MAP HAS BEEN COMPILED FROM VARIOUS SOURCES, AND ACCURACY IS NOT GUARANTEED. THOSE WISHING TO STAKE MINING CLAIMS SHOULD CONSULT WITH THE MINING RECORDER, MINISTRY OF NORTHERN DEVELOPMENT AND MINES, FOR ADDITIONAL INFORMATION ON THE STATUS OF THE LANDS SHOWN HEREON.

AREA

FRY LAKE

M.N.R. ADMINISTRATIVE DISTRICT
SIOUX LOOKOUT
MINING DIVISION
PATRICIA
LAND TITLES / REGISTRY DIVISION
KENORA (PATRICIA PORTION)

Ministry of Natural Resources — Land Management Branch — Ontario

Date MARCH 7, 1984 — Number G-2046

April 19/90
Mar 25/90 C
June 6/90
June 22/90 C
June 25/90 C
JULY 10/90 R
July 2 1990 C
Aug 17/90
AUG 24/90 C
Nov 13/90 C
Nov 27/90 C
Jan 11/90
Jan 30/91
March 13/91 C
Mar 26/91 C
MARCH 27/91 R
Apr 22/91 R.O.
June 19/91 C
JUNE 20/91 R
July 1/91 C
Jan 10/92 C
Apr 14/92 C
June 22/92 C
Oct 7/92 C
Jan 7/93 C
May 19/93 C
Jan 10/93 C
July 6/93 C
Aug 9/93 C
Aug. 25/93 C
Nov 12/93 C
Dec 23/93 C
Feb 4/94 C
May 27/94 C
Apr 5/94 C
May 6/94 C
July 18, 1994 C
July 26, 1994 C
Dec 20/94 C
Mar 3/95 Cleanup
Amending
May 31/95 R
June 4/95 cleanup
Aug 1/95 C
Sept 1/95 C
Sept 13/95 C
Nov 3/95 C
Ro 2/96 clean

Wesleyan Lake G-2249

Nabemakoseka Lake G-2135

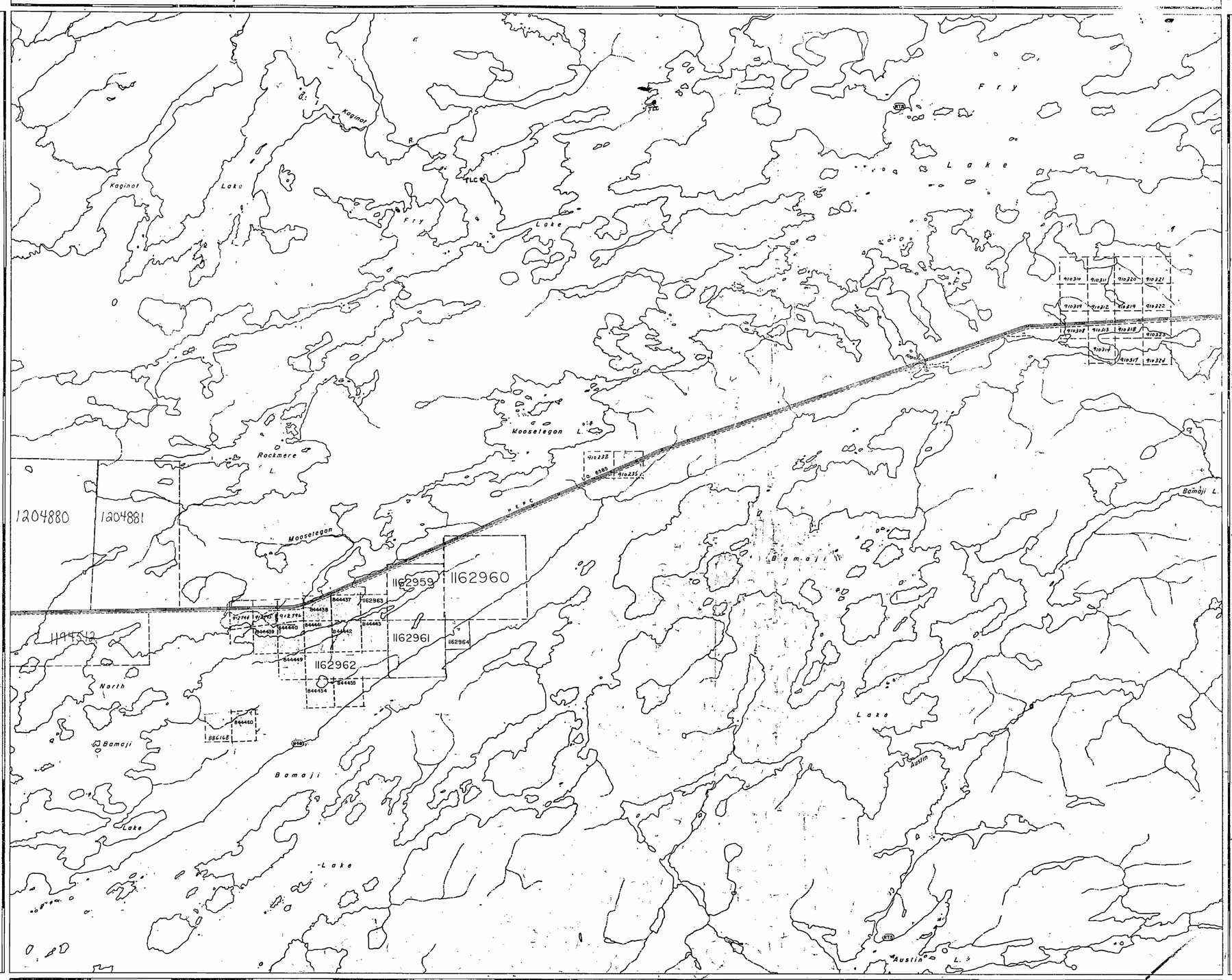

Drum Lake G-2012

Austin Lake G-1941

THE INFORMATION THAT APPEARS ON THIS MAP HAS BEEN COMPILED FROM VARIOUS SOURCES, AND ACCURACY IS NOT GUARANTEED. THOSE WISHING TO STAKE MINING CLAIMS SHOULD CONSULT WITH THE MINING RECORDER, MINISTRY OF NORTHERN DEVELOPMENT AND MINES, FOR ADDITIONAL INFORMATION ON THE STATUS OF THE LANDS SHOWN HEREON.

512 912

LEGEND

- HIGHWAY AND ROUTE NO.
- OTHER ROADS
- TRAILS
- SURVEYED LINES:
  - TOWNSHIPS, BASE LINES, ETC.
  - LOTS, MINING CLAIMS, PARCELS, ETC.
- UNSURVEYED LINES:
  - LOT LINES
  - PARCEL BOUNDARY
  - MINING CLAIMS ETC
- RAILWAY AND RIGHT OF WAY
- UTILITY LINES
- NON-PERENNIAL STREAM
- FLOODING OR FLOODING RIGHTS
- SUBDIVISION OR COMPOSITE PLAN
- RESERVATIONS
- ORIGINAL SHORELINE
- MARSH OR MUSKEG
- MINES
- TRAVERSE MONUMENT
- REMOTE TOURIST SET-UP (RTS)

DISPOSITION OF CROWN LANDS

TYPE OF DOCUMENT	SYMBOL
PATENT, SURFACE & MINING RIGHTS	
" , SURFACE RIGHTS ONLY	
" , MINING RIGHTS ONLY	
LEASE, SURFACE & MINING RIGHTS	
" , SURFACE RIGHTS ONLY	
" , MINING RIGHTS ONLY	
LICENCE OF OCCUPATION	
ORDER-IN-COUNCIL	OC
RESERVATION	
CANCELLED	
SAND & GRAVEL	

NOTE: MINING RIGHTS IN PARCELS PATENTED PRIOR TO MARCH 9, 1913, VESTED IN ORIGINAL PATENTEE BY THE PUBLIC LANDS ACT, R.S.O. 1970 CHAP. 380, SEC. 63 SUBSEC. 1.

MINING RECORDER
PATRICIA
MINING DIVISION
96 FEB 22 AM 11:02

REFERENCES

AREAS WITHDRAWN FROM DISPOSITION

M.R.O. – MINING RIGHTS ONLY
S.R.O. – SURFACE RIGHTS ONLY
M.+S. – MINING AND SURFACE RIGHTS

Description	Order No.	Date	Disposition	File

SCALE: 1 INCH = 40 CHAINS
T.L.C. – TRAPLINE CABIN
FEET 0 1000 3000 4000 6000 8000
METRES 0 200 1000 (1 KM) 2000 (2 KM)

AREA

FRY LAKE

M.N.R. ADMINISTRATIVE DISTRICT
SIOUX LOOKOUT
MINING DIVISION
PATRICIA
LAND TITLES / REGISTRY DIVISION
KENORA (PATRICIA PORTION)

Ontario Ministry of Natural Resources — Land Management Branch

Date MARCH, 1984
Number G-2046

Nabemakoseka Lake G-2135

Wesleyan Lake G-2249

Drum Lake G-2012

Austin Lake G-1941

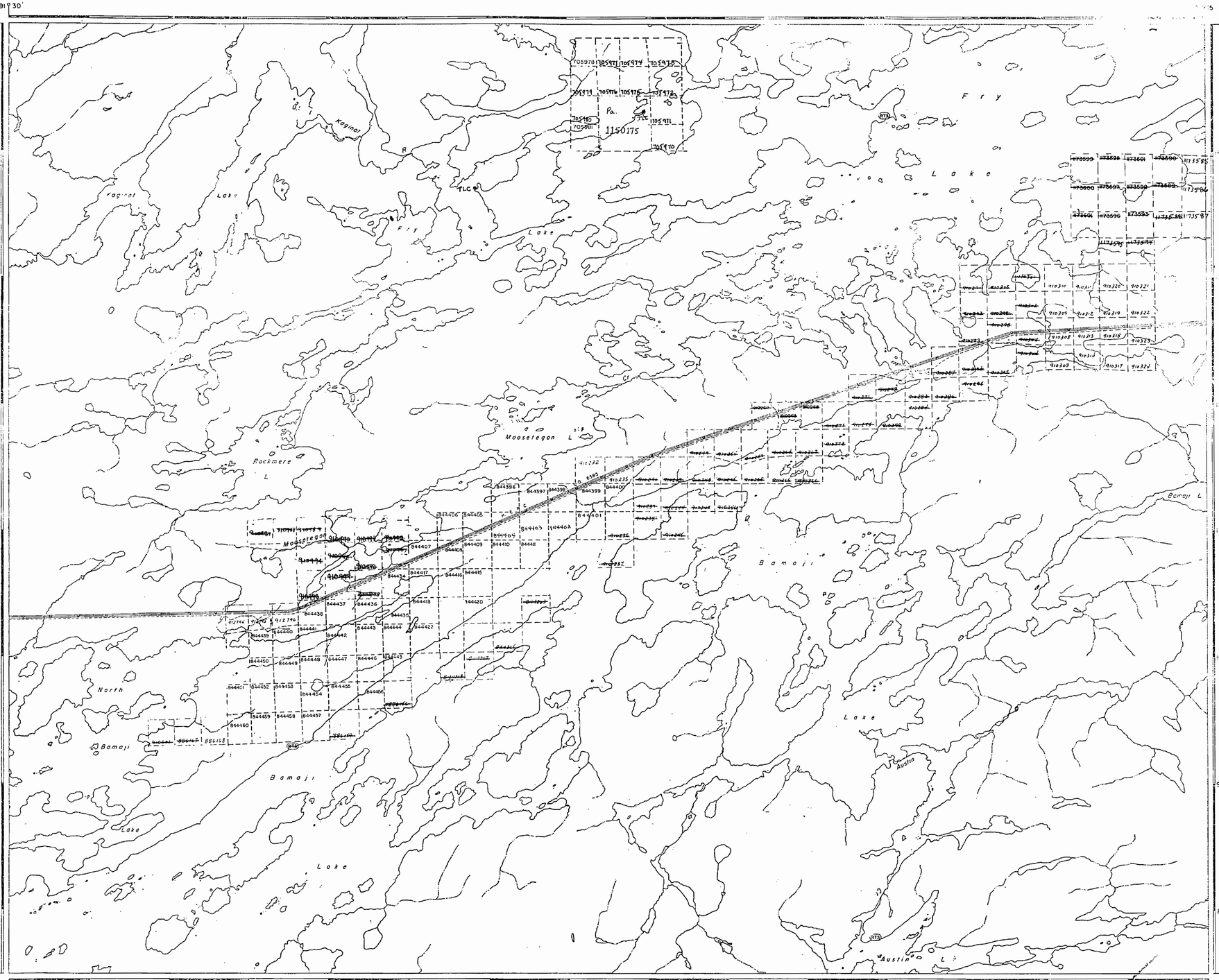

THE INFORMATION THAT APPEARS ON THIS MAP HAS BEEN COMPILED FROM VARIOUS SOURCES, AND ACCURACY IS NOT GUARANTEED. THOSE WISHING TO STAKE MINING CLAIMS SHOULD CONSULT WITH THE MINING RECORDER, MINISTRY OF NORTHERN DEVELOPMENT AND MINES FOR ADDITIONAL INFORMATION ON THE STATUS OF THE LANDS SHOWN HEREON.

512 912

LEGEND

- OTHER ROADS
- TRAILS
- PATENTED LINE
- TRANSPOS BAR
- LANDING
- PARCEL BOUNDARY
- MINING CLAIMS FRAME
- RAILWAY AND RIGHT OF WAY
- UTILITY LINES
- NON PERENNIAL STREAM
- FLOODING OR FLOODING RIGHTS
- SUBDIVISION OR COMPOSITE PLAN
- RESERVATIONS
- ORIGINAL SHORELINE
- VARIOUS MONUMENTS
- MINES
- TRAVERSE MONUMENT
- REMOTE TOURIST SET-UP (RTS)

DISPOSITION OF CROWN LANDS

TYPE OF DOCUMENT	SYMBOL
PATENT, SURFACE & MINING RIGHTS	
PATENT, SURFACE RIGHTS ONLY	
PATENT, MINING RIGHTS ONLY	
LEASE, SURFACE & MINING RIGHTS	
LEASE, SURFACE RIGHTS ONLY	
LEASE, MINING RIGHTS ONLY	
LICENCE OF OCCUPATION	
ORDER-IN-COUNCIL	OC
RESERVATION	
CANCELLED	
SAND & GRAVEL	

NOTE: THE LANDS AND PATENTED PROPERTY MAY BE SUBJECT TO SPECIAL PATENT RESERVATIONS PUBLIC ADMINISTRATIVE ACTS (CHAP. 380 SECTIONS 85 & SEQ.)

REFERENCES

AREAS WITHDRAWN FROM DISPOSITION

M.R.O. – MINING RIGHTS ONLY

S.R.O. – SURFACE RIGHTS ONLY

M.+S. – MINING AND SURFACE RIGHTS

Description	Order No	Date	Disposition	File

SCALE: 1 INCH = 40 CHAINS

T.L.C. - TRAPLINE CABIN

FEET 0 1000 2000 4000 6000 8000

METRES 0 200 1000 (1 KM) 2000 (2 KM)

AREA

FRY LAKE

M.N.R. ADMINISTRATIVE DISTRICT

SIOUX LOOKOUT

MINING DIVISION

PATRICIA

LAND TITLES / REGISTRY DIVISION

KENORA (PATRICIA PORTION)

Ontario Ministry of Natural Resources — Land Management Branch

Date MARCH , 1984

Number G-2046

April 19/90
MAY 25/90 C
June 6/90
June 21/90 C
June 25/90 C
JULY 10/90 R
Jan 11/90
Jan 30/91
March 13/91 C
MARCH 27/91 R
JUNE 28/91 R
June 19/91 C
Aug. 25/93
Dec 23/94 C
RECEIVED MAR - 8 PATRICIA MINING DIVISION

Nabemakoseka Lake G-2135

Wesleyan Lake G-2249

Drum Lake G-2012

Austin Lake G-1941

91°30'

51°15'

51°07'30"

91°15'

Fry Lake

Mooselegon L.

Rokmere

Bamaji Lake

Austin L.

LEGEND

- PARCEL BOUNDARY
- MINING CLAIMS
- RAILWAY AND RIGHT OF WAY
- UTILITY LINES
- NON PERENNIAL STREAM
- FLOODING OR FLOODING RIGHTS
- SUBDIVISION OR COMPOSITE PLAN
- RESERVATIONS
- ORIGINAL SHORELINE
- MARSH OR MUSKEG
- MINES
- TRAVERSE MONUMENT

DISPOSITION OF CROWN LANDS

TYPE OF DOCUMENT	SYMBOL
PATENT SURFACE & MINING RIGHTS	
SURFACE	
MINING	
LEASE SURFACE & MINING RIGHTS	
SURFACE RIGHTS ONLY	
MINING RIGHTS ONLY	
LICENCE OF OCCUPATION	
ORDER-IN-COUNCIL	OC
RESERVATION	
CANCELLED	
SALE OR GRANT	

NOTE: THIS MAP SHOWS PARCELS PATENTED PRIOR TO MAY 6, 1960 AND ALL PARCELS PATENTED BY THE PUBLIC LANDS ADMINISTRATION REGULATIONS MAP 3MO SECTION 5 (SEC 5)

REFERENCES

AREAS WITHDRAWN FROM DISPOSITION

M.R.O. - MINING RIGHTS ONLY

S.R.O. - SURFACE RIGHTS ONLY

M.+S. - MINING AND SURFACE RIGHTS

Description	Order No	Date	Disposition	File
		May 5, 1986		
		JULY 14/86		
		July 25/86		
		Oct 21/86		
		Oct 21/86		
		Nov 21/87		
		May 4/87		
		May 4/87		
		June 8/87		
		JULY 15/87		
		87/12/16		
		Mar 2/88		
		MAR 22/88		
		Dec 22/88		

SCALE: 1 INCH = 40 CHAINS

FEET 0 1000 2000 4000 6000 8000

METRES 0 200 1000 (1 KM) 2000 (2 KM)

AREA

FRY LAKE

M.N.R. ADMINISTRATIVE DISTRICT

SIOUX LOOKOUT

MINING DIVISION

PATRICIA

LAND TITLES / REGISTRY DIVISION

KENORA (PATRICIA PORTION)

Ontario Ministry of Natural Resources — Land Management Branch

Date MARCH , 1984

Number G-2046

512 912

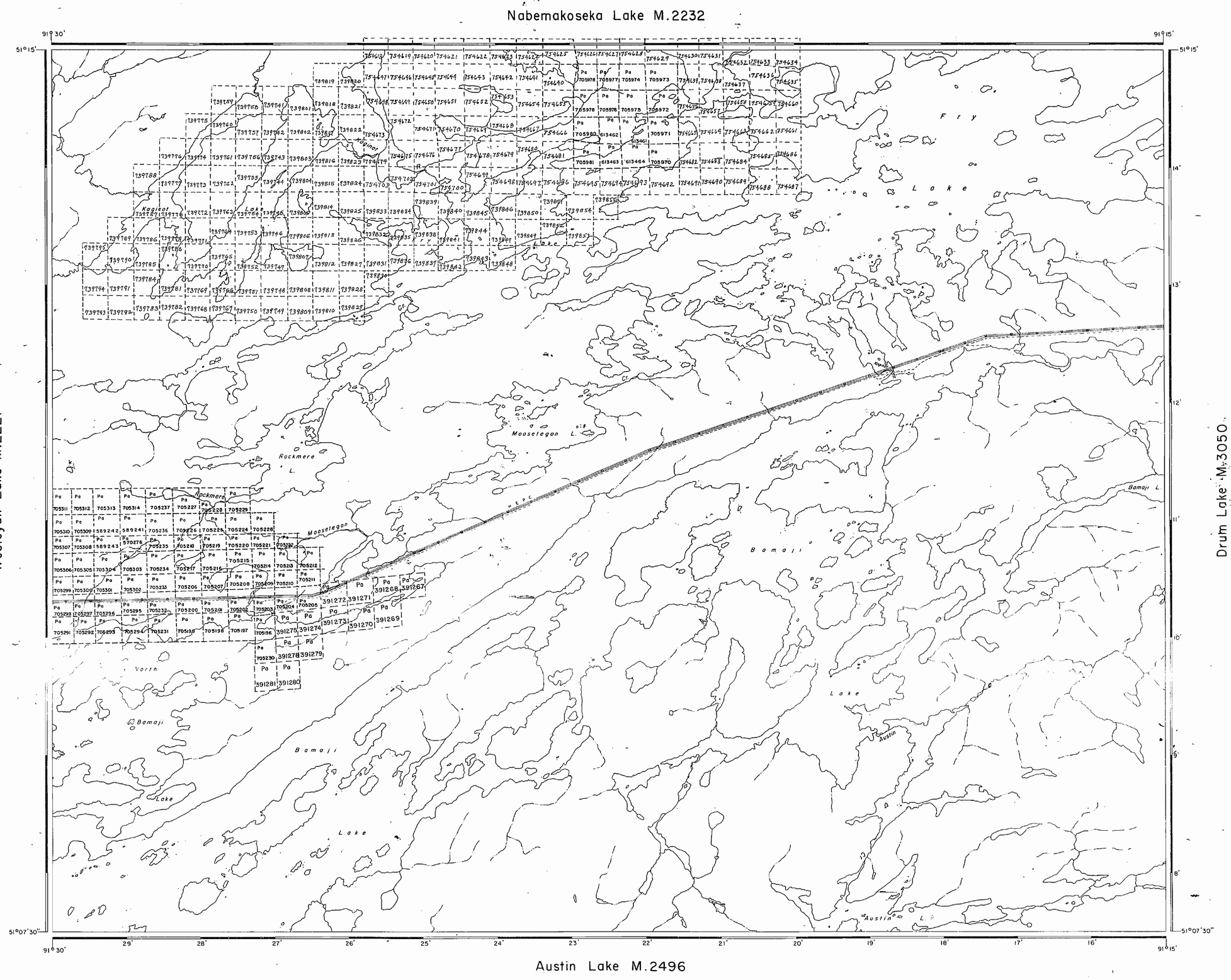

AREA OF

FRY LAKE

DISTRICT OF
KENORA
PATRICIA PORTION

PATRICIA
MINING DIVISION

SCALE: 1-INCH = 40 CHAINS

LEGEND

PATENTED LAND	Ⓟ
CROWN LAND SALE	C.S.
LEASES	Ⓛ
LOCATED LAND	Loc.
LICENSE OF OCCUPATION	L.O.
MINING RIGHTS ONLY	M.R.O.
SURFACE RIGHTS ONLY	S.R.O.
ROADS	
IMPROVED ROADS	
KING'S HIGHWAYS	
RAILWAYS	
POWER LINES	
MARSH OR MUSKEG	
MINES	
CANCELLED	C.

NOTES

400' surface rights reservation around all lakes and rivers.

Apr. 4, 1984

6-2046

PLAN NO. M.2241

ONTARIO
MINISTRY OF NATURAL RESOURCES
SURVEYS AND MAPPING BRANCH

512 912

Nabemakoseka Lake M.2232

Wesleyan Lake M.2221

Drum Lake M.3050

Austin Lake M.2496

91°30' 91°15'

51°15' 51°07'30"

Kaginat Lake

Fry Lake

Rockmere L.

Mooselegon L.

Bamaji Lake

Austin L.

H.E.P.C.

AREA OF

FRY LAKE

DISTRICT OF
KENORA
PATRICIA PORTION

PATRICIA
MINING DIVISION

SCALE: 1-INCH = 40 CHAINS

LEGEND

PATENTED LAND	Ⓟ
CROWN LAND SALE	C.S.
LEASES	Ⓛ
LOCATED LAND	Loc.
LICENSE OF OCCUPATION	L.O.
MINING RIGHTS ONLY	M.R.O.
SURFACE RIGHTS ONLY	S.R.O.
ROADS	
IMPROVED ROADS	
KING'S HIGHWAYS	
RAILWAYS	
POWER LINES	
MARSH OR MUSKEG	
MINES	⚒
CANCELLED	C.

NOTES

400' surface rights reservation around all lakes and rivers.

Aug 5/82
Apr. 18, 1983

DATE OF ISSUE
JAN 25 1982
Ministry of Natural Resources
TORONTO

#7

6-2046

PLAN NO. M.2241

ONTARIO
MINISTRY OF NATURAL RESOURCES
SURVEYS AND MAPPING BRANCH

512 912

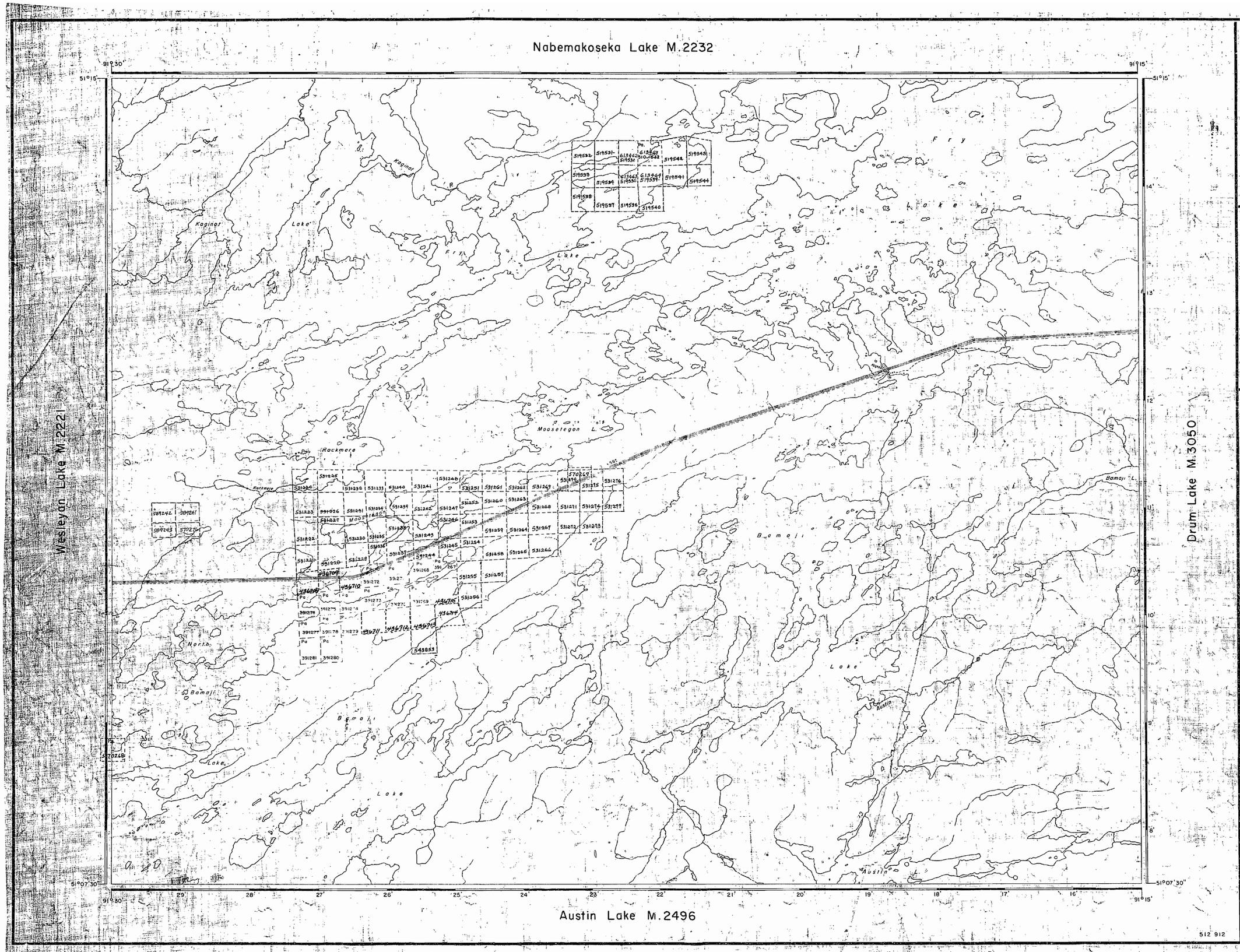

AREA OF

FRY LAKE

DISTRICT OF KENORA
PATRICIA PORTION

PATRICIA MINING DIVISION

SCALE: 1-INCH = 40 CHAINS

LEGEND

PATENTED LAND	P.
CROWN LAND-SALE	C.S.
LEASES	L.
LOCATED LAND	Loc.
LICENSE OF OCCUPATION	L.O.
MINING RIGHTS ONLY	M.R.O.
SURFACE RIGHTS ONLY	S.R.O.
ROADS	
IMPROVED ROADS	
KING'S HIGHWAYS	
RAILWAYS	
POWER LINES	
MARSH OR MUSKEG	
MINES	
CANCELLED	C.

NOTES

400' surface rights reservation around all lakes and rivers.

May 6, 1977
Sept. 17, 1979
Oct. 22, 1979
Feb. 7, 1981
June 15, 1981
July 27, 1981
Oct. 20, 1981
Dec. 21, 1981

DATE OF ISSUE
NOV 9 1970

#6

6-2046

NATIONAL TOPOGRAPHIC SERIES 52 O

PLAN NO. M 2241

ONTARIO
MINISTRY OF NATURAL RESOURCES
SURVEYS AND MAPPING BRANCH

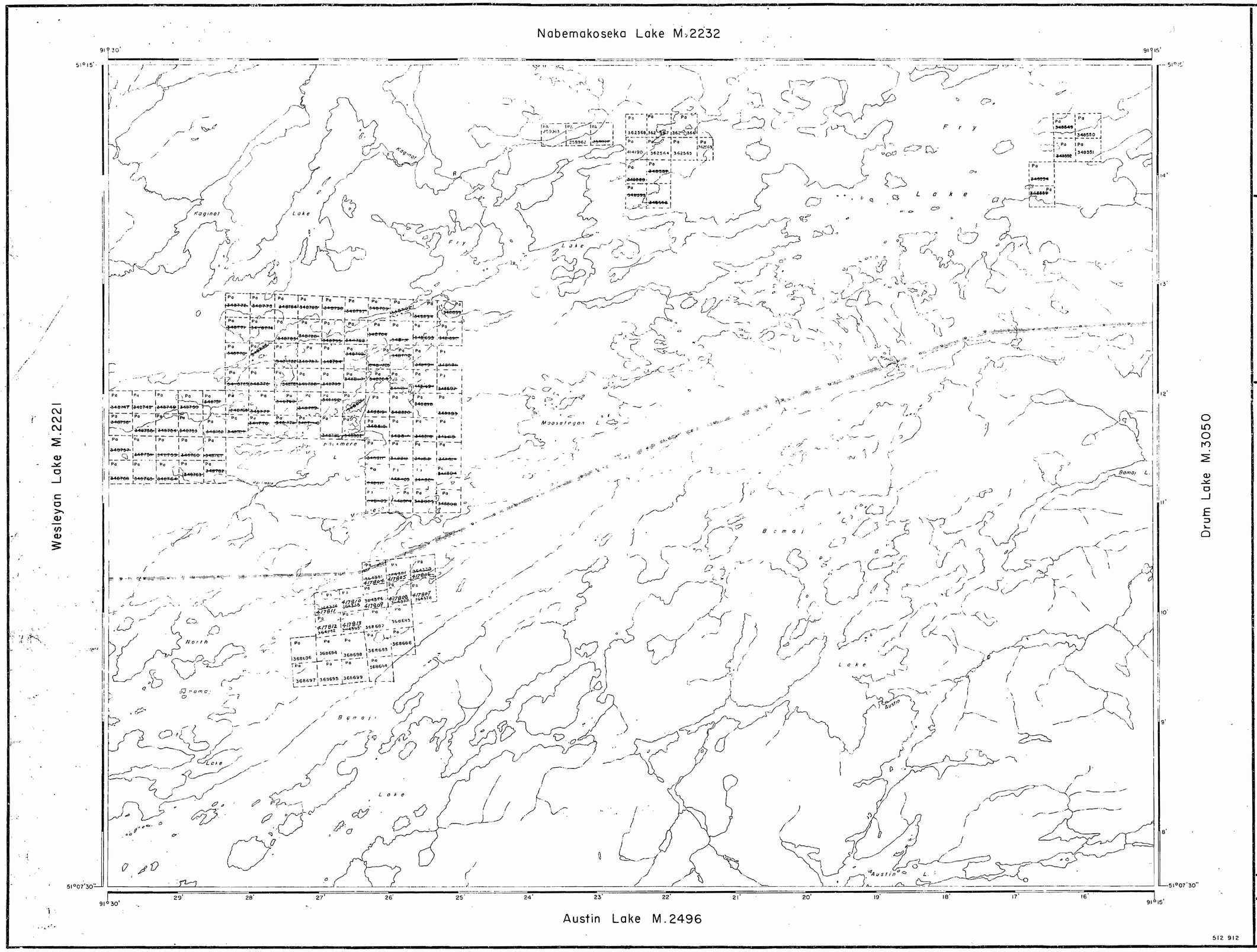

AREA OF

FRY LAKE

DISTRICT OF
KENORA
PATRICIA PORTION

PATRICIA
MINING DIVISION

SCALE: 1-INCH = 40 CHAINS

LEGEND

PATENTED LAND	Ⓟ
CROWN LAND SALE	C.S.
LEASES	Ⓛ
LOCATED LAND	Loc.
LICENSE OF OCCUPATION	L.O.
MINING RIGHTS ONLY	M.R.O.
SURFACE RIGHTS ONLY	S.R.O.
ROADS	
IMPROVED ROADS	
KING'S HIGHWAYS	
RAILWAYS	
POWER LINES	
MARSH OR MUSKEG	
MINES	
CANCELLED	C.

NOTES

400' surface rights reservation around all lakes and rivers.

DATE OF ISSUE
APR 4 1975

#4

6-2046

NATIONAL TOPOGRAPHIC SERIES 52 O

PLAN NO. M.2241

ONTARIO
MINISTRY OF NATURAL RESOURCES
SURVEYS AND MAPPING BRANCH

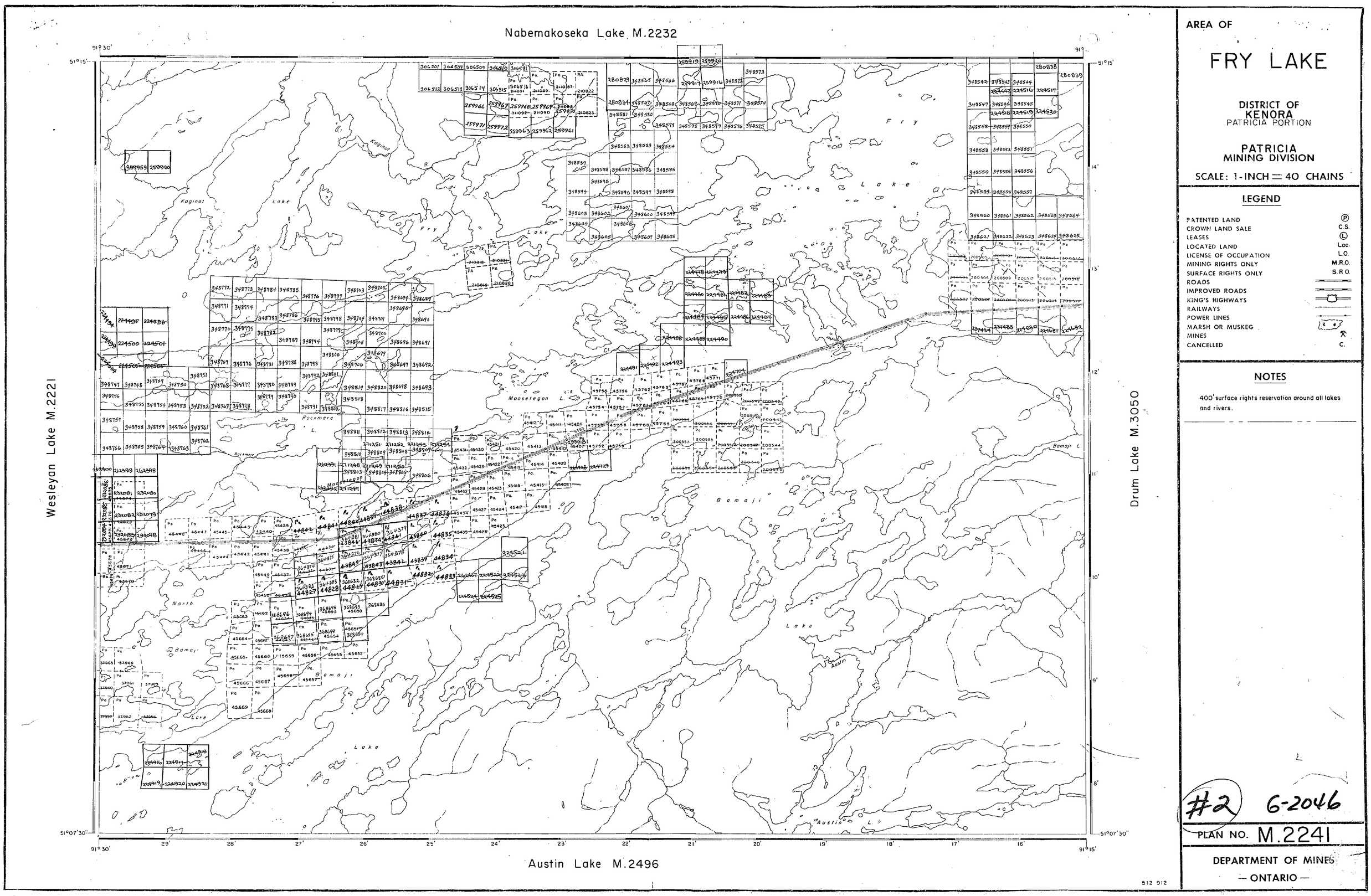

AREA OF

FRY LAKE

DISTRICT OF
KENORA
PATRICIA PORTION

PATRICIA
MINING DIVISION

SCALE: 1-INCH = 40 CHAINS

LEGEND

PATENTED LAND	Ⓟ
CROWN LAND SALE	C.S.
LEASES	Ⓛ
LOCATED LAND	Loc.
LICENSE OF OCCUPATION	L.O.
MINING RIGHTS ONLY	M.R.O.
SURFACE RIGHTS ONLY	S.R.O.
ROADS	
IMPROVED ROADS	
KING'S HIGHWAYS	
RAILWAYS	
POWER LINES	
MARSH OR MUSKEG	
MINES	
CANCELLED	C.

NOTES

400' surface rights reservation around all lakes and rivers.

#2 6-2046

PLAN NO. M.2241

DEPARTMENT OF MINES
— ONTARIO —

512 912