


1212

TOWNSHIP 137

DISTRICT OF ALGOMA

SUDBURY MINING DIVISION



Scale, 40 chains to an inch.




(GAIASHK)

TP. 138.

M. 1212

TP. 143.

TP. 130.



TP. 136.

N. Bdy. by P.L.S. Wm Bell 1888.
 W. " " " Betty 1892.
 E. " " " T.H. Molesworth 1857.
 S. " " " O.L.S. T.J. Patten 1932.
 Traverse of Pecora Lake and Pt of N. Br. of Serpent River by A.G. & wide reservations on surface by Dept of L. & F.
 - O.L.S. T.J. Patten 1932.
 Traverse Post shown thus - Shigon Hanson, Phil.
 Other Lakes & Rivers from Dom. Geological Survey, Blind River Sheet, 1925.
 Bdy. of Missisagi Prov. Forest shown thus

Department of Surveys
 Parliament Buildings
 Toronto, Ontario, Canada

Compiled June 1938.

M. Bays of Mining Claims W.D. 544 to 548 inclusive surveyed by O.L.S.
 Dr. Forest, Stuffed Low 1907, Define N. Bay of T. 137 on S. 86, 224

LEHMAN TR. M.1213

THE TOWNSHIP OF

GAIASHK

(form. Tp. 137)

DISTRICT OF
ALGOMA

SAULT STE. MARIE
MINING DIVISION

SCALE: 1-INCH = 40 CHAINS

LEGEND

| | |
|-----------------------|----------|
| PATENTED LAND | ● or (P) |
| CROWN LAND SALE | C.S. |
| LEASES | (L) |
| LOCATED LAND | Loc. |
| LICENSE OF OCCUPATION | L.O. |
| MINING RIGHTS ONLY | M.R.O. |
| SURFACE RIGHTS ONLY | S.R.O. |
| ROADS | — |
| IMPROVED ROADS | — |
| KING'S HIGHWAYS | — |
| RAILWAYS | — |
| POWER LINES | — |
| MARSH OR MUSKEG | — |
| MINES | ⋈ |
| CANCELLED | C. |
| PATENTED S.R.O. | ● |

NOTES

400' Surface Rights Reservation along the shores of all lakes and rivers.

Mining and Surface Rights of
Note: Area outlined in red are withdrawn from prospecting, staking out, sale or lease. See Order # W 3131 - Section 36 - The Mining Act - dated Aug 7/81.

Note: Area outlined in red is re-opened for prospecting, staking out, sale & lease - See Order # O 1/81 - Sec. 36 of M.A. dated Sept. 25/81.
NOV 25 1980

PLAN NO. **M-1212**

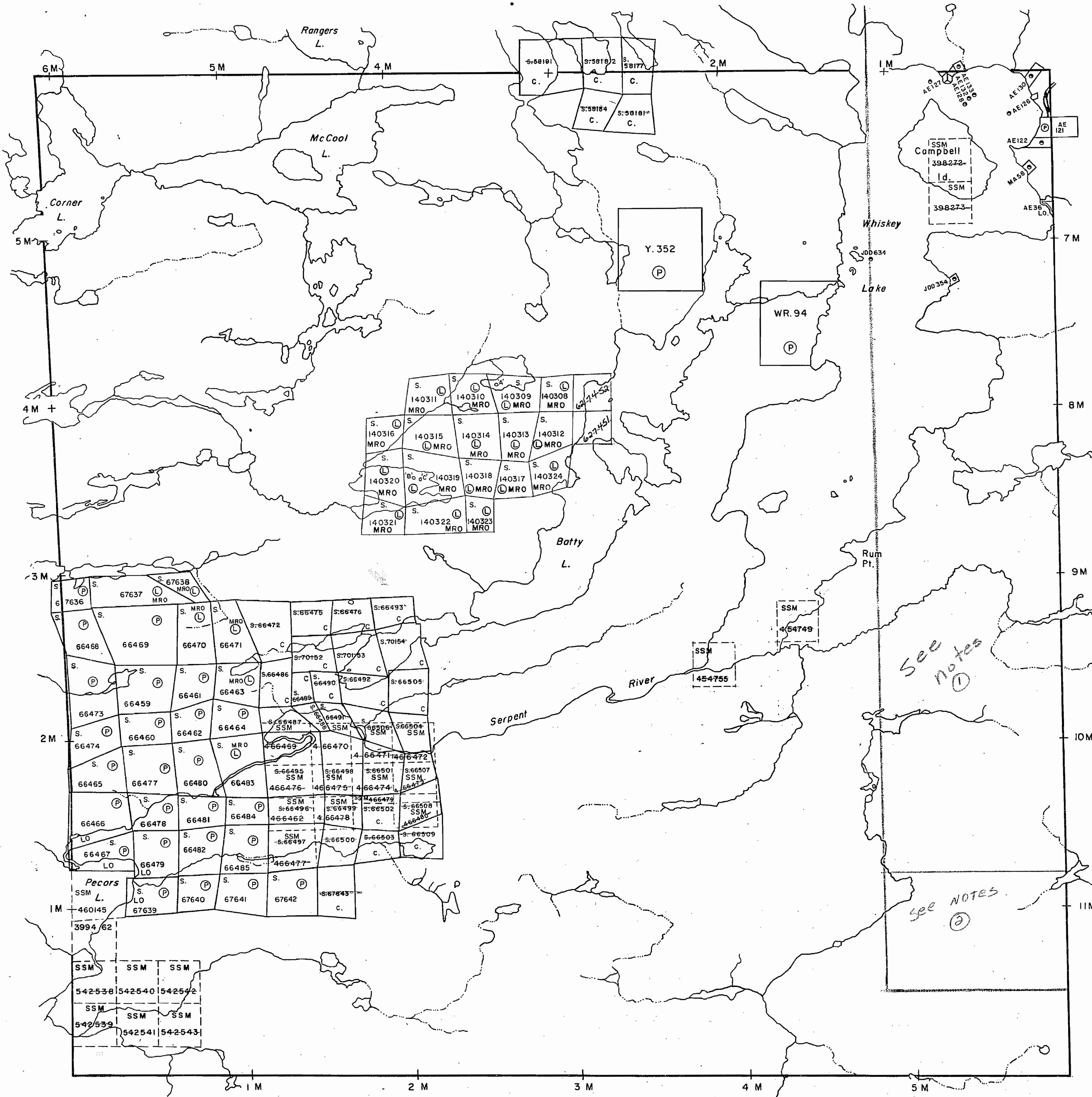
ONTARIO
MINISTRY OF NATURAL RESOURCES
SURVEYS AND MAPPING BRANCH

JOUBIN TR. M.1215

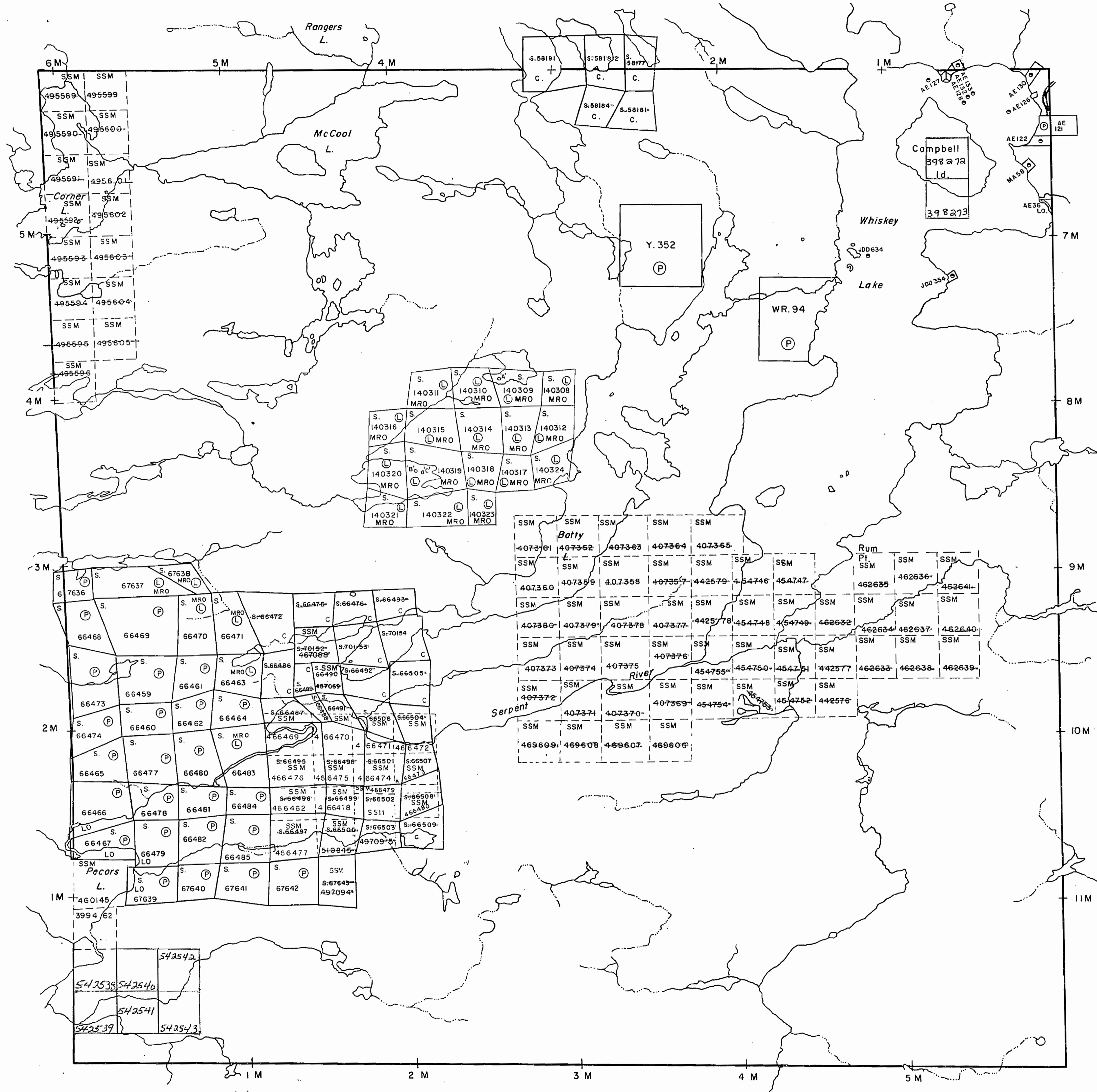
GEROW TR. M.1209

DEAGLE TR. M.750

Replaced by Map M.1213



LEHMAN TP. M.1213



JOUBIN TP. M.1215

GEROW TP. M.1203

DEAGLE TP. M.750

THE TOWNSHIP OF

GAIASHK

(form. Tp.137)

DISTRICT OF
ALGOMA

SAULT STE. MARIE
MINING DIVISION

SCALE: 1-INCH = 40 CHAINS

LEGEND

- PATENTED LAND ● or ⊕
- CROWN LAND SALE C.S.
- LEASES ⊙
- LOCATED LAND Loc.
- LICENSE OF OCCUPATION L.O.
- MINING RIGHTS ONLY M.R.O.
- SURFACE RIGHTS ONLY S.R.O.
- ROADS —
- IMPROVED ROADS —
- KING'S HIGHWAYS —
- RAILWAYS —
- POWER LINES —
- MARSH OR MUSKEG —
- MINES ⋈
- CANCELLED C.
- PATENTED S.R.O. ⊕

NOTES

Surface Rights Reservation along the shores of all lakes and rivers.



6-2960

PLAN NO. **M.1212**

ONTARIO
MINISTRY OF NATURAL RESOURCES
SURVEYS AND MAPPING BRANCH

LEHMAN TP. M.1213

THE TOWNSHIP OF
OF

GAIASHK

(form. Tp. 137)

DISTRICT OF
ALGOMA

SAULT STE. MARIE
MINING DIVISION

SCALE: 1-INCH 40 CHAINS

LEGEND

- PATENTED LAND ● or ⊕
- CROWN LAND SALE C.S.
- LEASES ⊕
- LOCATED LAND Loc.
- LICENSE OF OCCUPATION L.O.
- MINING RIGHTS ONLY M.R.O.
- SURFACE RIGHTS ONLY S.R.O.
- ROADS
- IMPROVED ROADS
- KING'S HIGHWAYS
- RAILWAYS
- POWER LINES
- MARSH OR MUSKEG
- MINES
- CANCELLED
- PATENTED S.R.O.

NOTES

400' Surface Rights Reservation along the shores of all lakes and rivers.

Mining + Surface Rights of
 Note: Area outlined in REO 15 Re-opened for prospecting, staking-out, sale & Lease - See ORDER #01/81 See 36 of M.A. dated Sept 23/81.

6-2960
 MAY 27 1983
 11:10:10.11.12.13.14.15.16.17.18.19.20.21.22.23.24.25.26.27.28.29.30.31.32.33.34.35.36.37.38.39.40.41.42.43.44.45.46.47.48.49.50.51.52.53.54.55.56.57.58.59.60.61.62.63.64.65.66.67.68.69.70.71.72.73.74.75.76.77.78.79.80.81.82.83.84.85.86.87.88.89.90.91.92.93.94.95.96.97.98.99.100.

PLAN NO. **1212**

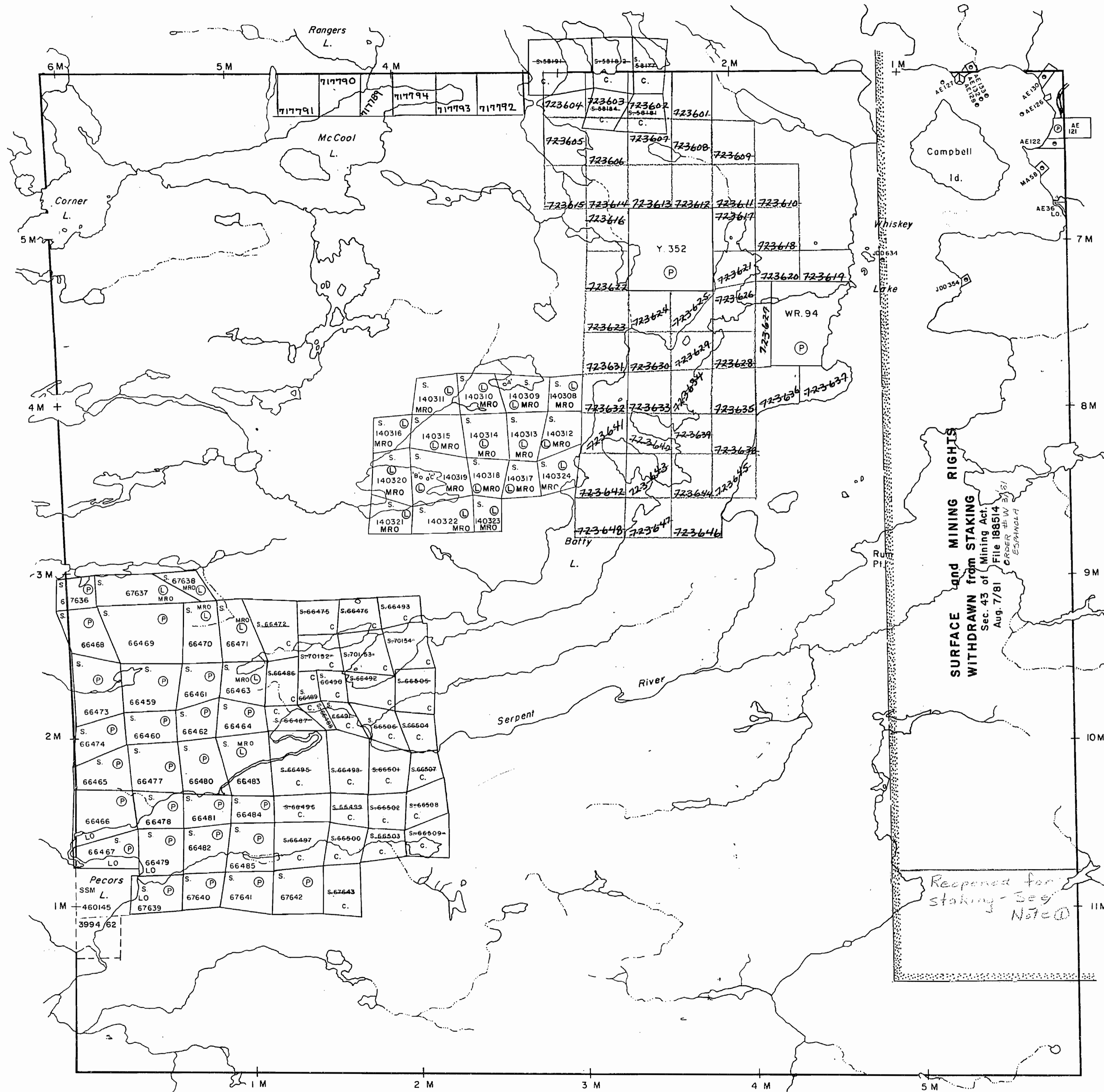
ONTARIO
MINISTRY OF NATURAL RESOURCES
SURVEYS AND MAPPING BRANCH

JOUBIN TP. M.1215

GEROW TP. M.1209

DEAGLE TP. M.750

Replaced Sept. 20/84.



LEHMAN TP. M.1213

THE TOWNSHIP OF
OF

GAIASHK

(form. Tp.137)

DISTRICT OF
ALGOMA

SAULT STE. MARIE
MINING DIVISION

SCALE: 1-INCH 40 CHAINS

JOUBIN TP. M.1215

GEROW TP. M.1209

DEAGLE TP. M.750

LEGEND

| | |
|-----------------------|--------|
| PATENTED LAND | ● or ⊕ |
| CROWN LAND SALE | C.S. |
| LEASES | ⊙ |
| LOCATED LAND | Loc. |
| LICENSE OF OCCUPATION | L.O. |
| MINING RIGHTS ONLY | M.R.O. |
| SURFACE RIGHTS ONLY | S.R.O. |
| ROADS | — |
| IMPROVED ROADS | — |
| KING'S HIGHWAYS | — |
| RAILWAYS | — |
| POWER LINES | — |
| MARSH OR MUSKEG | — |
| MINES | ⊕ |
| CANCELLED | ⊖ |
| PATENTED S.R.O. | ⊙ |

NOTES

400' Surface Rights Reservation along the shores of all lakes and rivers.

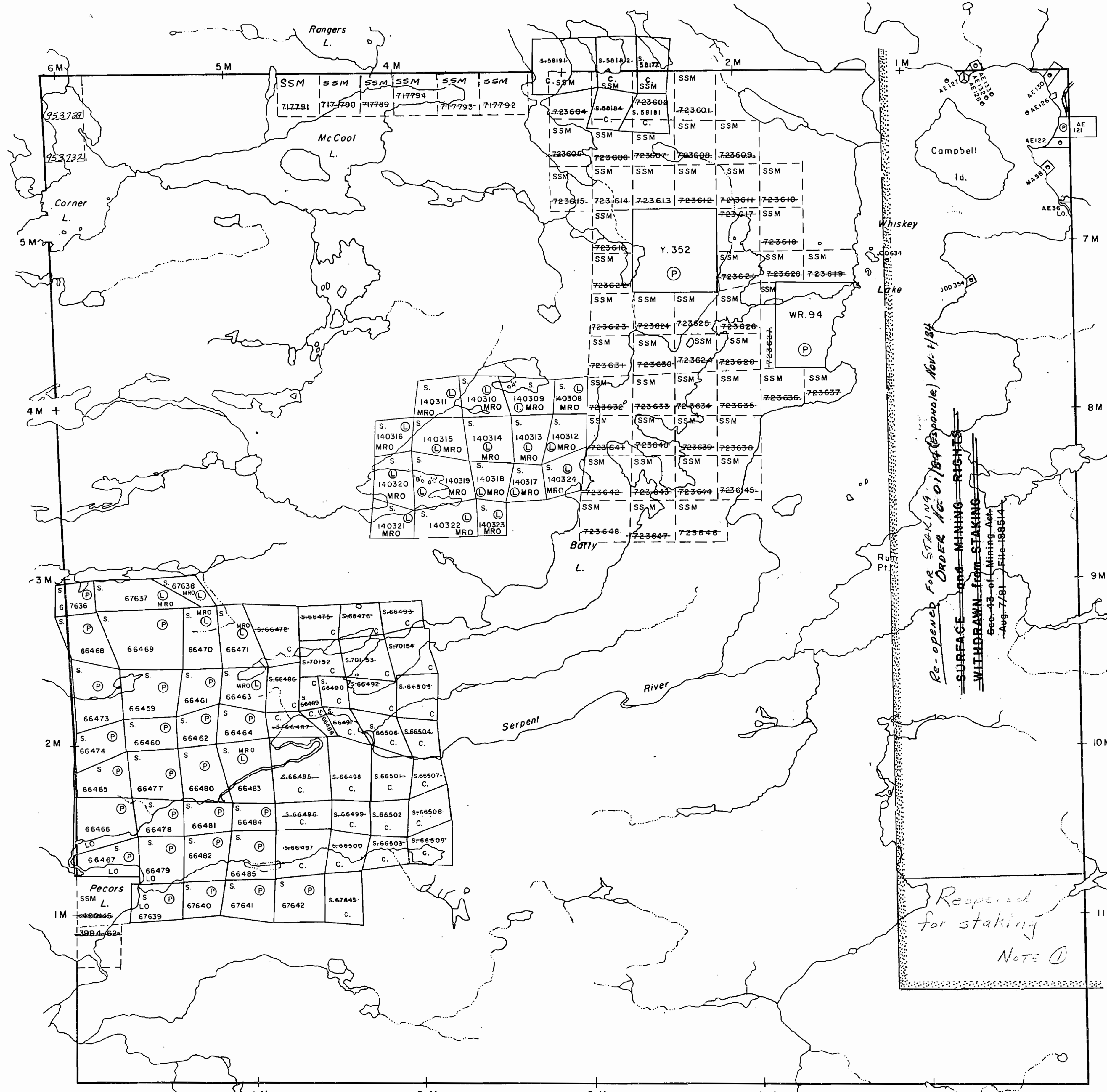
Note: ⊕ Mining + Surface Rights reopened for staking - See ORDER #0181 dated Sept. 23/81.

6-2960

PLAN NO. **M.1212**

ONTARIO
MINISTRY OF NATURAL RESOURCES
SURVEYS AND MAPPING BRANCH

*Replaced by G.2960 - Sept. 23/87
CK.*

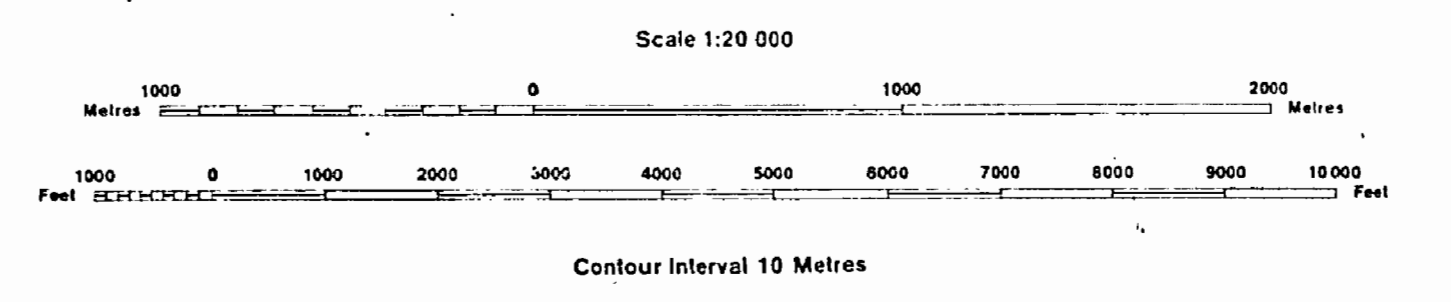


INDEX TO LAND DISPOSITION

PLAN
 G-2960
 TOWNSHIP

M.N.R. ADMINISTRATIVE DISTRICT
 ESPANOLA
 MINING DIVISION
 SAULT STE. MARIE
 LAND TITLES/REGISTRY DIVISION
 ALGOMA

GAIASHK



AREAS WITHDRAWN FROM DISPOSITION

- MRO - Mining Rights Only
- SRO - Surface Rights Only
- M+S - Mining and Surface Rights

SYMBOLS

| Description | Order No. | Date | Disposition | Ft. |
|---------------------------------|-----------|------|-------------|-----|
| Boundary | | | | |
| Township, Meridian, Baseline | | | | |
| Road allowance, surveyed | | | | |
| shoreline | | | | |
| Lot/Concession, surveyed | | | | |
| unsurveyed | | | | |
| Parcel, surveyed | | | | |
| unsurveyed | | | | |
| Right of way, road | | | | |
| railway | | | | |
| utility | | | | |
| Reservation | | | | |
| Chk. Pk. Pile | | | | |
| Contour | | | | |
| Interpolated | | | | |
| Approximate | | | | |
| Depressi. | | | | |
| Control point (horizontal) | | | | |
| Flooded land | | | | |
| Mine head frame | | | | |
| Pipeline (above ground) | | | | |
| Railway, single track | | | | |
| double track | | | | |
| abandoned | | | | |
| Road, highway, county, township | | | | |
| access | | | | |
| trail, bush | | | | |
| Shoreline (original) | | | | |
| Transmission line | | | | |
| Wooded area | | | | |

DISPOSITION OF CROWN LANDS

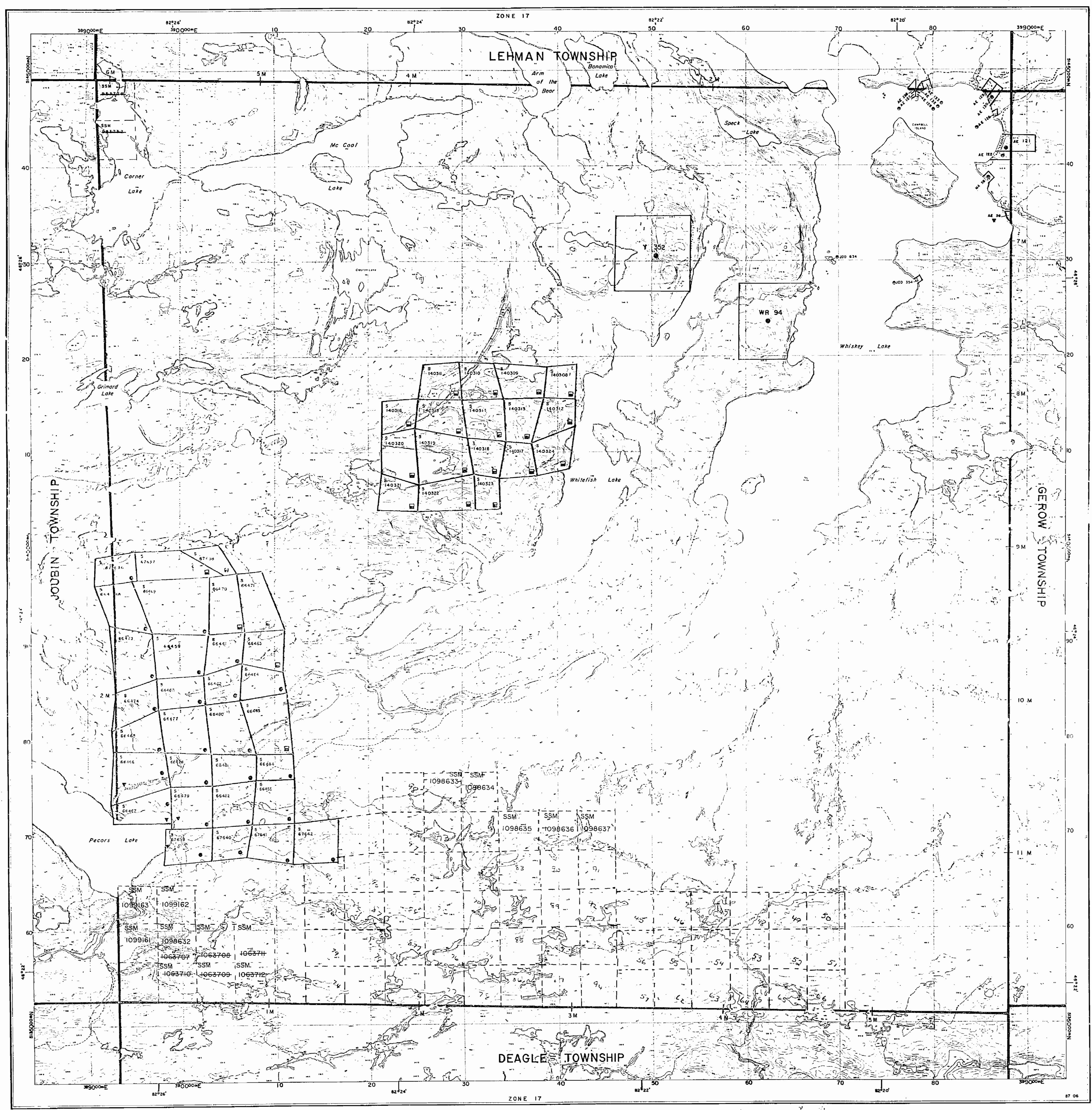
| | |
|-------------------------|----|
| Patent | |
| Surface & Mining Rights | ○ |
| Surface Rights Only | ○ |
| Mining Rights Only | ○ |
| Lease | |
| Surface & Mining Rights | ■ |
| Surface Rights Only | ■ |
| Mining Rights Only | ■ |
| Licence of Occupation | ▼ |
| Order-in-Council | OC |
| Cancelled | ○ |
| Reservation | ○ |
| Sand & Gravel | ○ |

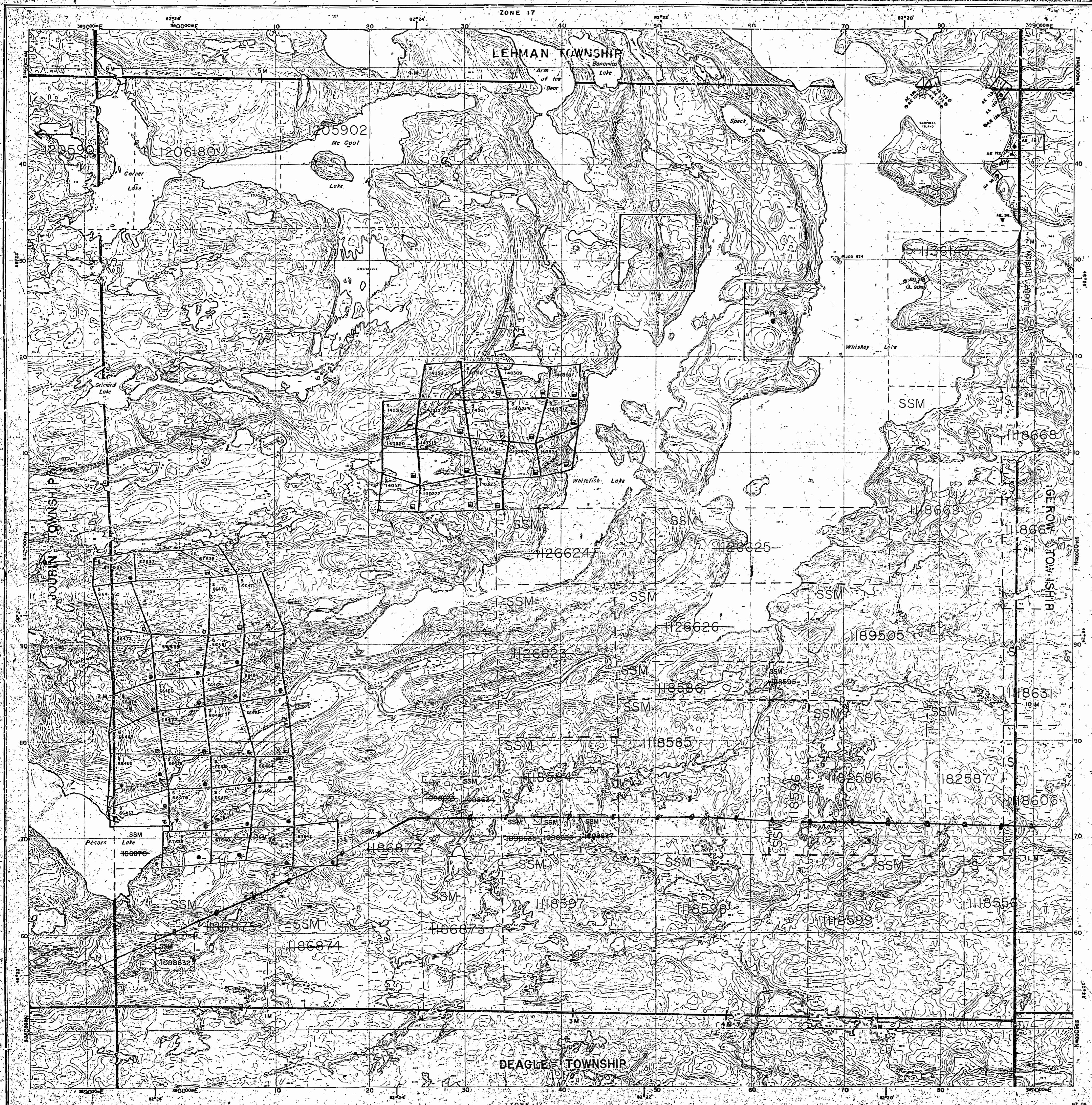
DATE OF ISSUE
 SAULT STE. MARIE
 MINING DIVISION

THE INFORMATION THAT
 APPEARS ON THIS MAP
 HAS BEEN COMPILED
 FROM VARIOUS SOURCES,
 AND ACCURACY IS NOT
 GUARANTEED. THOSE
 WISHING TO STAKE MIN-
 ING CLAIMS SHOULD CON-
 SULT WITH THE MINING
 RECORDER, MINISTRY OF
 NORTHERN DEVELOP-
 MENT AND MINES, FOR AD-
 DITIONAL INFORMATION
 ON THE STATUS OF THE
 LANDS SHOWN HEREON.

REC-112
 1970-07
 P.M.

In 1975 Magnetic Bearings
 approx. 6° W. Annual Change
 increasing at



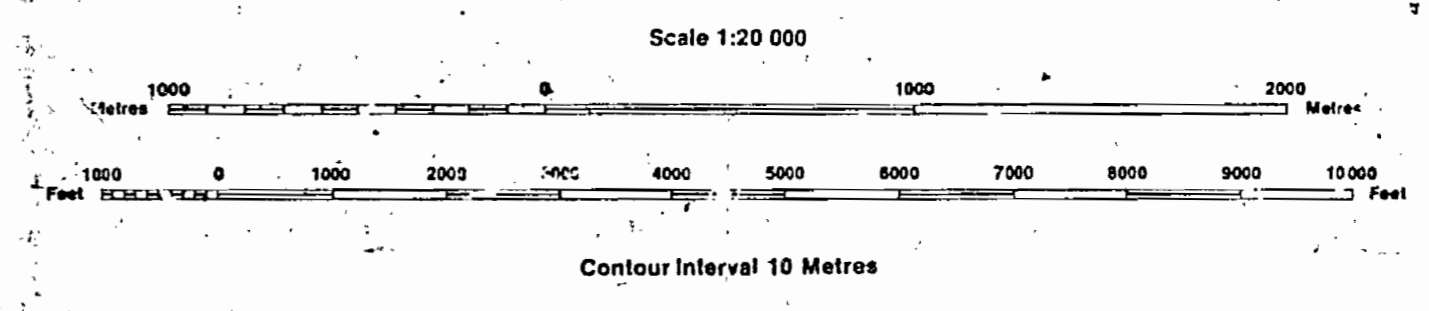


INDEX TO LAND DISPOSITION

PLAN
 G-2960
 TOWNSHIP
GAIASHK

DATE OF ISSUE
 SEP 04 1997
 PROVINCIAL RECORDING OFFICE - SUDBURY

M.N.R. ADMINISTRATIVE DISTRICT
ESPANOLA
 MINING DIVISION
SAULT STE. MARIE
 LAND TITLES/REGISTRY DIVISION
ALGOMA



TOWNSHIP SUBJECT TO FORESTRY OPERATIONS

*AREAS WITHDRAWN FROM DISPOSITION
 MRO - Mining Rights Only
 SRO - Surface Rights Only
 M+S - Mining and Surface Rights

SYMBOLS


- Boundary
 - Township, Meridian/Baseline
 - Road allowance; surveyed
 - shoreline
 - Lot/Concession; surveyed
 - unsurveyed
 - Parcel; surveyed
 - unsurveyed
 - Highway; road
 - railway
 - utility
- Reservation
- Cliff, Pit, Pile
- Contour
 - Interpolated
 - Approximate
 - Depression
- Control point (horizontal)
- Flooded land
- Mine head frame
- Pipeline (above ground)
- Railway; single track
- double track
- abandoned
- Road; highway, county, township
- access
- trail, bush
- Shoreline (original)
- Transmission line
- Wooded area

DISPOSITION OF CROWN LANDS

- Patent
 - Surface & Mining Rights
 - Surface Rights Only
 - Mining Rights Only
- Lease
 - Surface & Mining Rights
 - Surface Rights Only
 - Mining Rights Only
- Licence of Occupation
- Order-in-Council
- Cancelled
- Reservation
- Sand & Gravel

THE INFORMATION THAT APPEARS ON THIS MAP HAS BEEN COMPILED FROM VARIOUS SOURCES, AND ACCURACY IS NOT GUARANTEED. THOSE WISHING TO STAKE MINING CLAIMS SHOULD CONSULT WITH THE MINING RECORDER, MINISTRY OF NORTHERN DEVELOPMENT AND MINES, FOR ADDITIONAL INFORMATION ON THE STATUS OF THE LANDS SHOWN HEREON.

The 1975 Magnetic Bearing
 Approx. Annual Change
 Increasing



G-2960
 GAIASHK
 G-2960

TOWNSHIP 137

(GAIASHK) M. 1212

DISTRICT OF ALGOMA

SUDBURY MINING DIVISION

Scale, 40 chains to an inch.

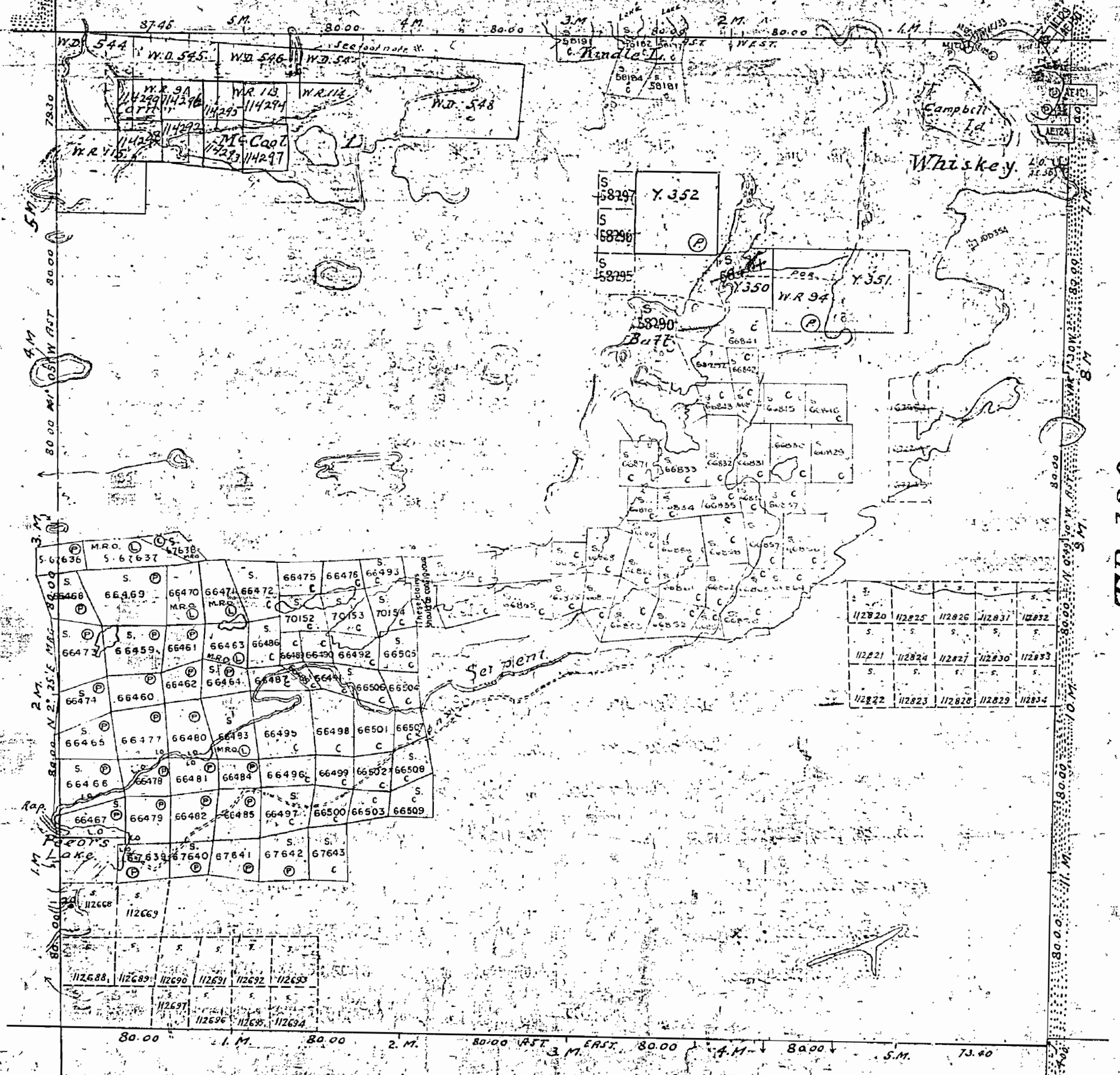
Old



TR. 138.

TR. 143.

TR. 130.



TR. 136.

N. Bdy. by P.L.S. Wm Bell 1888.
 W. " " " " Betty 1892.
 E. " " " " T.H. Molesworth 1857.
 S. " " " " O.L.S. T.V. Patten 1932.
 Traverse of Peconic Lake and Pt. of N. Br. of Settlement River by
 O.L.S. T.V. Patten 1932.
 Traverse Post Show in this
 Other Lakes & River from Dept. Geological Survey, Blind River, Sheet 1925.
 Bdy. of Missisagi Prov. Forest, shown thus

400 wide reservations on surface by Dept. of L. & F.
 Shown hereon thus
 Find and prove all unpatented mining claims
 in this Township reserved to the Crown

Department of Surveys,
 Parliament Buildings,
 Toronto, Ontario, Canada.

Compiled June 1938.

Notes of Mining Claims W.D. 546, 547, 548, 549, 550, 551, 552, 553, 554, 555, 556, 557, 558, 559, 560, 561, 562, 563, 564, 565, 566, 567, 568, 569, 570, 571, 572, 573, 574, 575, 576, 577, 578, 579, 580, 581, 582, 583, 584, 585, 586, 587, 588, 589, 590, 591, 592, 593, 594, 595, 596, 597, 598, 599, 600, 601, 602, 603, 604, 605, 606, 607, 608, 609, 610, 611, 612, 613, 614, 615, 616, 617, 618, 619, 620, 621, 622, 623, 624, 625, 626, 627, 628, 629, 630, 631, 632, 633, 634, 635, 636, 637, 638, 639, 640, 641, 642, 643, 644, 645, 646, 647, 648, 649, 650, 651, 652, 653, 654, 655, 656, 657, 658, 659, 660, 661, 662, 663, 664, 665, 666, 667, 668, 669, 670, 671, 672, 673, 674, 675, 676, 677, 678, 679, 680, 681, 682, 683, 684, 685, 686, 687, 688, 689, 690, 691, 692, 693, 694, 695, 696, 697, 698, 699, 700, 701, 702, 703, 704, 705, 706, 707, 708, 709, 710, 711, 712, 713, 714, 715, 716, 717, 718, 719, 720, 721, 722, 723, 724, 725, 726, 727, 728, 729, 730, 731, 732, 733, 734, 735, 736, 737, 738, 739, 740, 741, 742, 743, 744, 745, 746, 747, 748, 749, 750, 751, 752, 753, 754, 755, 756, 757, 758, 759, 760, 761, 762, 763, 764, 765, 766, 767, 768, 769, 770, 771, 772, 773, 774, 775, 776, 777, 778, 779, 780, 781, 782, 783, 784, 785, 786, 787, 788, 789, 790, 791, 792, 793, 794, 795, 796, 797, 798, 799, 800, 801, 802, 803, 804, 805, 806, 807, 808, 809, 810, 811, 812, 813, 814, 815, 816, 817, 818, 819, 820, 821, 822, 823, 824, 825, 826, 827, 828, 829, 830, 831, 832, 833, 834, 835, 836, 837, 838, 839, 840, 841, 842, 843, 844, 845, 846, 847, 848, 849, 850, 851, 852, 853, 854, 855, 856, 857, 858, 859, 860, 861, 862, 863, 864, 865, 866, 867, 868, 869, 870, 871, 872, 873, 874, 875, 876, 877, 878, 879, 880, 881, 882, 883, 884, 885, 886, 887, 888, 889, 890, 891, 892, 893, 894, 895, 896, 897, 898, 899, 900, 901, 902, 903, 904, 905, 906, 907, 908, 909, 910, 911, 912, 913, 914, 915, 916, 917, 918, 919, 920, 921, 922, 923, 924, 925, 926, 927, 928, 929, 930, 931, 932, 933, 934, 935, 936, 937, 938, 939, 940, 941, 942, 943, 944, 945, 946, 947, 948, 949, 950, 951, 952, 953, 954, 955, 956, 957, 958, 959, 960, 961, 962, 963, 964, 965, 966, 967, 968, 969, 970, 971, 972, 973, 974, 975, 976, 977, 978, 979, 980, 981, 982, 983, 984, 985, 986, 987, 988, 989, 990, 991, 992, 993, 994, 995, 996, 997, 998, 999, 1000.

TOWNSHIP 136


DISTRICT OF ALGOMA

SUDBURY MINING DIVISION

Scale, 40 chains to an inch.


(GAIASHK)
M. 1212

TR 138.



TR 143.

TR 130.



TR 136.

N. Bdy. by P.L.S. Wm Bell 1888.
W. " " " D. Betty 1892.
E. " " " T.H. Molesworth 1857.
S. " " " O.L.S. T.V. Patten 1932.
Traverse of Pecora Lake and Plat. N. Br. of Serpent River by
" " " " " O.L.S. T.V. Patten 1932
Traverse Post shown thus
Other Lakes & Rivers from Dom. Geological Survey, Blind River Sheet 1925.
Bdy. of Missisquoi Prov. Forest shown thus

400 wide reservations in surface by Dept. of A. & F.
shown hereon, thus
Sand and gravel, on all unpatented mining claims
in this Township, reserved to the crown.

Department of Surveys,
Parliament Buildings,
Toronto, Ontario, Canada.

Compiled June 1938.

* N.Bdy. of Mining Claims W.D. 544 to 548 inclusive surveyed by O.L.S.
De Forest, Stu. & Low 1907. Define N. Bdy. of T. 137 at S. 86. 22 E.
Parcels marked P. are Patented,
L. are Leased.

1212

LEHMAN TP. (M.-1213)

THE TOWNSHIP
GAIASHK
(Tp.137)

DISTRICT OF
ALGOMA

SAULT STE MARIE
MINING DIVISION

SCALE: 1-INCH = 40 CHAINS

LEGEND

- PATENTED LAND (P)
- CROWN LAND SALE (C.S.)
- LEASES (L)
- LOCATED LAND (L.C.)
- LICENSE OF OCCUPATION (L.O.)
- MINING RIGHTS ONLY (M.R.O.)
- SURFACE RIGHTS ONLY (S.R.O.)
- ROADS
- IMPROVED ROADS
- KING'S HIGHWAYS
- RAILWAYS
- POWER LINES
- MARSH OR MUSKEG
- MINES
- CANCELLED (C)

NOTES

400' Surface Rights Reservation around
all Lakes & Rivers

DATE OF ISSUE

MAR 26 1976

SURVEYS AND MAPPING
BRANCH

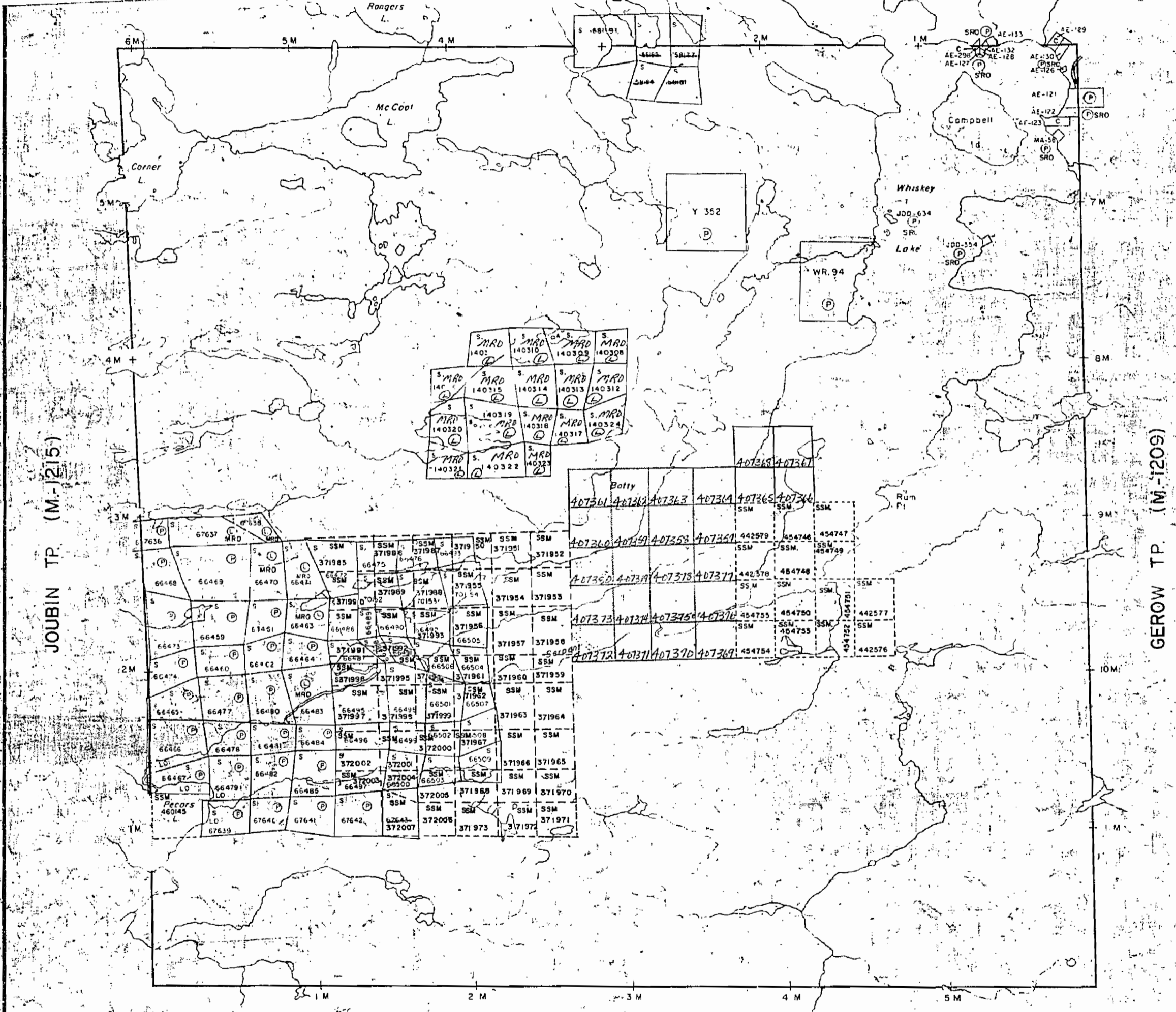
PLAN NO. M.-1212

MINISTRY OF NATURAL RESOURCES
SURVEYS AND MAPPING BRANCH

JOBIN TP. (M.-1215)

GEROW TP. (M.-1209)

Deagle Twp. (M.-750)

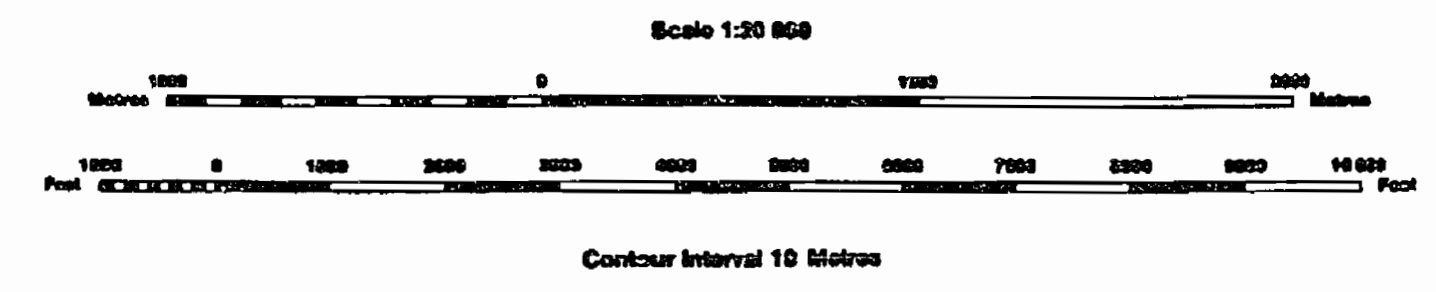


INDEX TO LAND DISPOSITION

PLAN
G-2960
 TOWNSHIP

M.N.R. ADMINISTRATIVE DISTRICT
ESPANOLA
 MINING DIVISION
SAULT STE. MARIE
 LAND TITLES/REGISTRY DIVISION
ALGOMA

GAIASHK



TOWNSHIP SUBJECT TO FORESTRY OPERATIONS

AREAS WITHDRAWN FROM DISPOSITION

MRO - Mining Rights Only
 SRO - Surface Rights Only
 M + S - Mining and Surface Rights

SYMBOLS

| | |
|---------------------------------|-----------|
| Boundary | |
| Township, Meridian, Baseline | — — — — — |
| Road allowance; surveyed | — — — — — |
| unsurveyed | — — — — — |
| Lot/Concession; surveyed | — — — — — |
| unsurveyed | — — — — — |
| Parcel; surveyed | — — — — — |
| unsurveyed | — — — — — |
| Right-of-way; road | — — — — — |
| railway | — — — — — |
| utility | — — — — — |
| Reservation | — — — — — |
| Cliff, Pit, Pile | — — — — — |
| Contour | — — — — — |
| Interpolated | — — — — — |
| Approximate | — — — — — |
| Depression | — — — — — |
| Control point (horizontal) | — — — — — |
| Flooded land | — — — — — |
| Mine head frame | — — — — — |
| Pipeline (above ground) | — — — — — |
| Railway; single track | — — — — — |
| double track | — — — — — |
| abandoned | — — — — — |
| Road; highway, county, township | — — — — — |
| access | — — — — — |
| trail, bush | — — — — — |
| Shoreline (original) | — — — — — |
| Transmission line | — — — — — |
| Wooded area | — — — — — |

(R) SEC 35 W-LL-C 227/99 ONT MAY 17/99 M+S

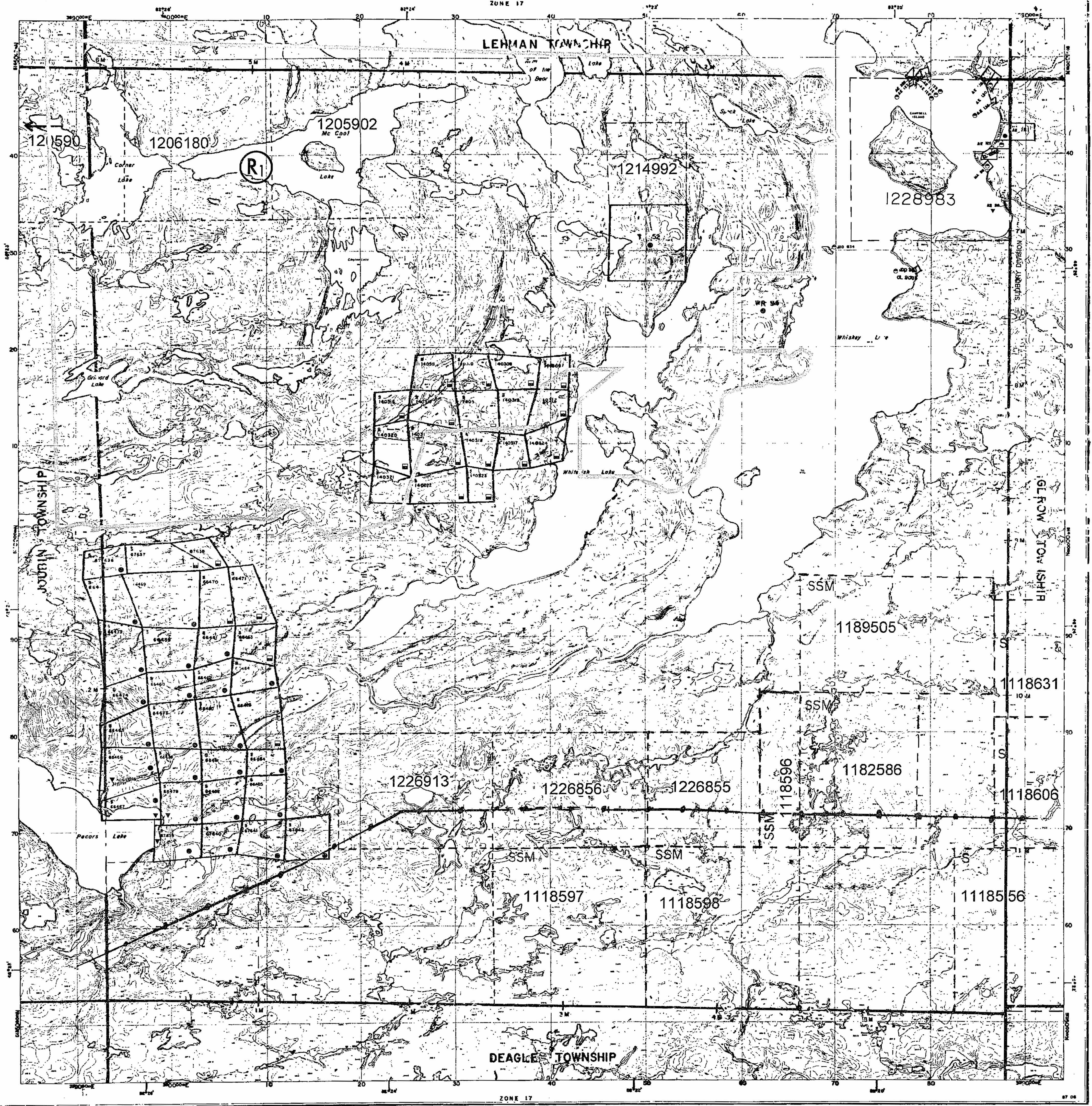
DISPOSITION OF CROWN LANDS

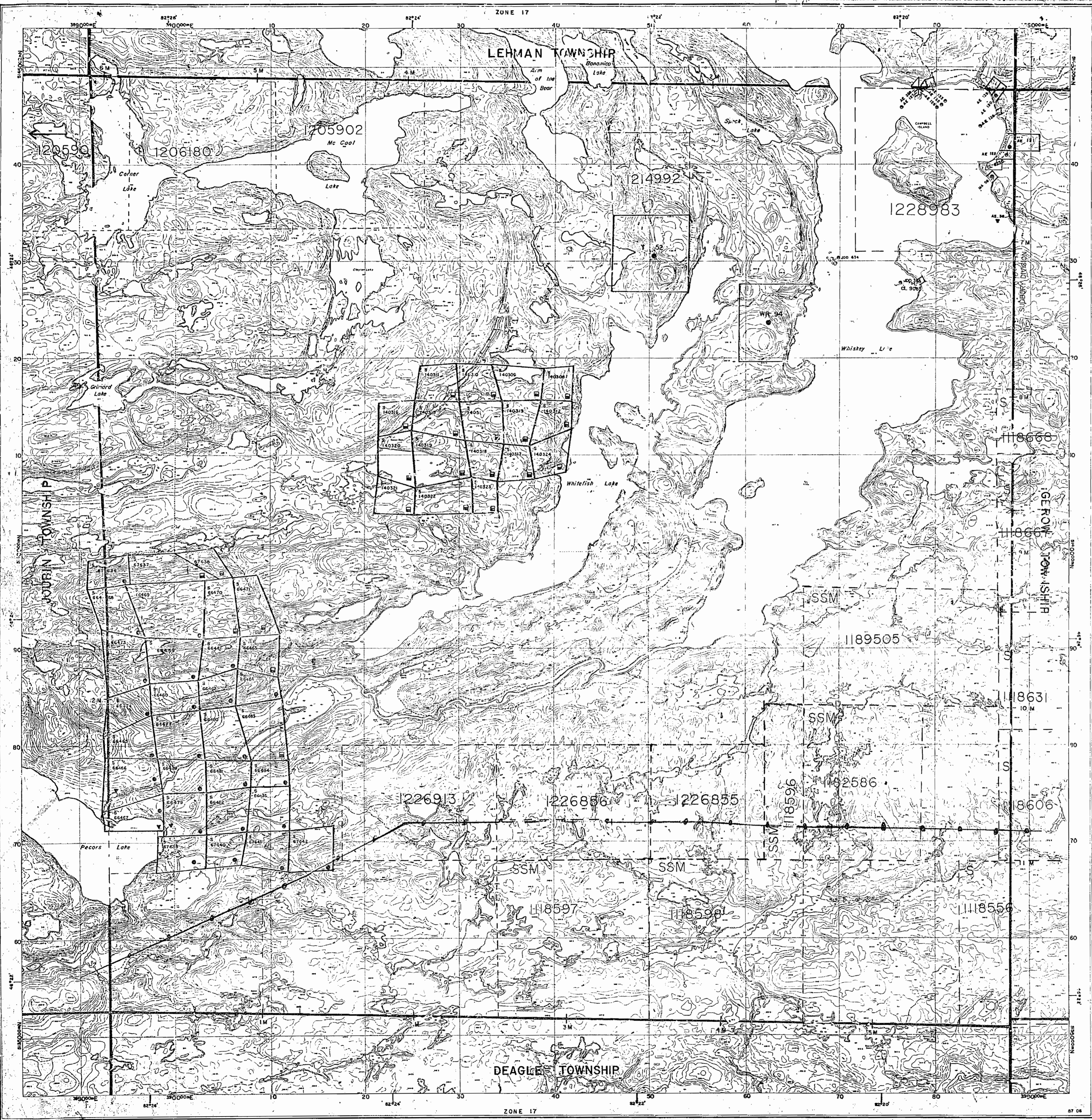
| | |
|-------------------------|-----------|
| Patent | |
| Surface & Mining Rights | — — — — — |
| Surface Rights Only | — — — — — |
| Mining Rights Only | — — — — — |
| Lease | |
| Surface & Mining Rights | — — — — — |
| Surface Rights Only | — — — — — |
| Mining Rights Only | — — — — — |
| Licence of Occupation | — — — — — |
| Order-in-Council | — — — — — |
| Cancelled | — — — — — |
| Reservation | — — — — — |
| Sand & Gravel | — — — — — |

THE INFORMATION THAT APPEARS ON THIS MAP HAS BEEN COMPILED FROM VARIOUS SOURCES, AND ACCURACY IS NOT GUARANTEED. THOSE WISHING TO STAKE MINING CLAIMS SHOULD CONSULT WITH THE MINING RECORDER, MINISTRY OF NORTHERN DEVELOPMENT AND MINES, FOR ADDITIONAL INFORMATION ON THE STATUS OF THE LANDS SHOWN HEREON.

The 1975 Magnetic Bearing Approx. 2.4 Annual Change Increasing 0.1

RECEIVED
 SEP 28 2007
 A.M. P.M.
 1:30:00 1:30:00



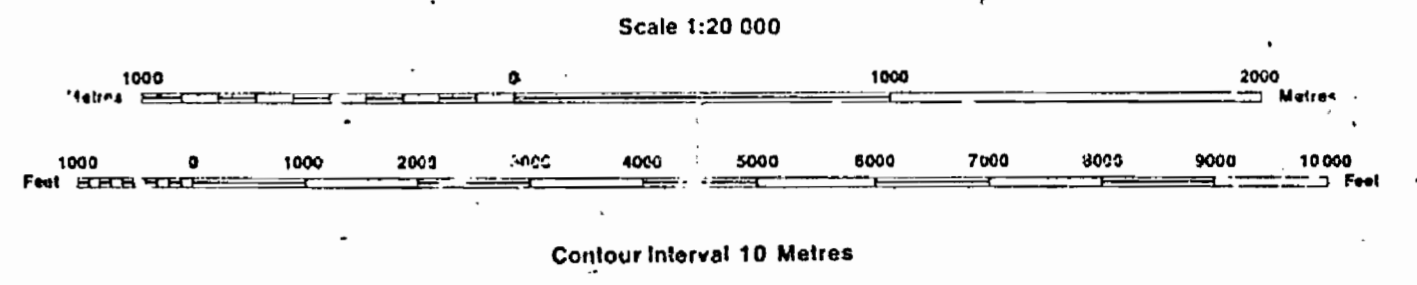


INDEX TO LAND DISPOSITION

PLAN
 G-2960
 TOWNSHIP

M.N.R. ADMINISTRATIVE DISTRICT
 ESPANOLA
 MINING DIVISION
 SAULT STE. MARIE
 LAND TITLES/REGISTRY DIVISION
 ALGOMA

GAIASHK



TO BE USED
 TO
 FORESTRY OPERATIONS

AREAS WITHDRAWN FROM DISPOSITION
 MRO - Mining Rights Only
 SRO - Surface Rights Only
 M+S - Mining and Surface Rights

SYMBOLS

| Description | Order No. | Use | Disposition |
|---------------------------------|-----------|-----|-------------|
| Boundary | | | |
| Township, Median, Baseline | | | |
| Road allowance; surveyed | | | |
| shoreline | | | |
| Lot/Concession; surveyed | | | |
| unsurveyed | | | |
| Parcel; surveyed | | | |
| unsurveyed | | | |
| Airway; road | | | |
| railway | | | |
| utility | | | |
| Reservation | | | |
| Chk, Pk, Pile | | | |
| Contour | | | |
| Interpolated | | | |
| Approximate | | | |
| Depressic | | | |
| Control point (horizontal) | | | |
| Flooded land | | | |
| Mine head frame | | | |
| Pipeline (above ground) | | | |
| Railway; single track | | | |
| double track | | | |
| abandoned | | | |
| Road; highway, county, township | | | |
| access | | | |
| trail, bush | | | |
| Shoreline (original) | | | |
| Transmission line | | | |
| Wooded area | | | |

DATE OF ISSUE
 OCT 01 1988
 PROVINCIAL RECORDING
 OFFICE - SUDBURY

DISPOSITION OF CROWN LANDS

| | |
|-------------------------|---|
| Patent | |
| Surface & Mining Rights | ○ |
| Surface Rights Only | ○ |
| Mining Rights Only | ○ |
| Lease | |
| Surface & Mining Rights | ■ |
| Surface Rights Only | ■ |
| Mining Rights Only | ■ |
| Licence of Occupation | ▽ |
| Order-in-Council | ○ |
| Cancelled | ○ |
| Reservation | ○ |
| Sand & Gravel | ○ |

THE INFORMATION THAT
 APPEARS ON THIS MAP
 HAS BEEN COMPILED
 FROM VARIOUS SOURCES,
 AND ACCURACY IS NOT
 GUARANTEED. THOSE
 WISHING TO STAKE MINING
 CLAIMS SHOULD CONSULT
 WITH THE MINING
 RECORDER, MINISTRY OF
 NORTHERN DEVELOPMENT
 AND MINES, FOR ADDITIONAL
 INFORMATION ON THE STATUS OF THE
 LANDS SHOWN HEREON.

The 1975 Magnetic Bearing
 Approx. 2.8 Annual Change
 Increasing 2.7

RECEIVED
 SEP 26 1988
 A.M. 3:49:10 P.M. 1:01:49

Map base and land disposition drafting by Surveys and Mapping Branch, Ministry of Natural Resources.

The disposition of land, location of lot fabric and parcel boundaries on this index was compiled for administrative purposes only.

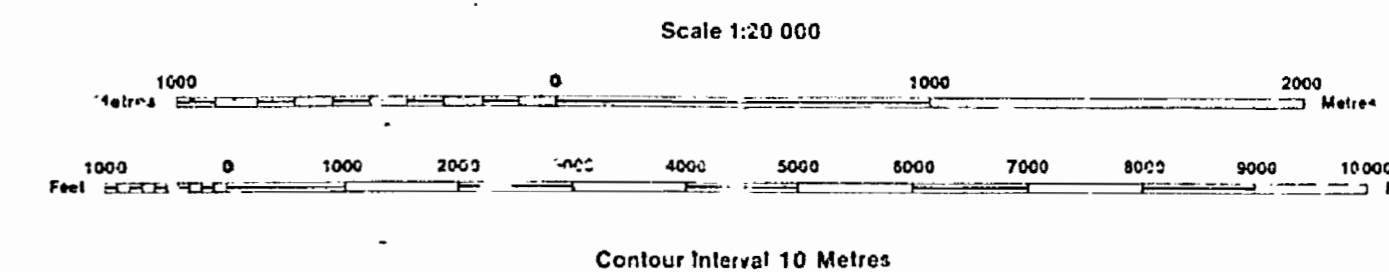


INDEX TO LAND DISPOSITION

PLAN
 G-2960
 TOWNSHIP

GAIASHK

M.N.R. ADMINISTRATIVE DISTRICT
 ESPANOLA
 MINING DIVISION
 SAULT STE. MARIE
 LAND TITLES/REGISTRY DIVISION
 ALGOMA



TOWNSHIP SUBJECT TO FORESTRY OPERATIONS

AREAS WITHDRAWN FROM DISPOSITION

- MRO - Mining Rights Only
- SRO - Surface Rights
- M + S - Mining and Surface Right

SYMBOLS

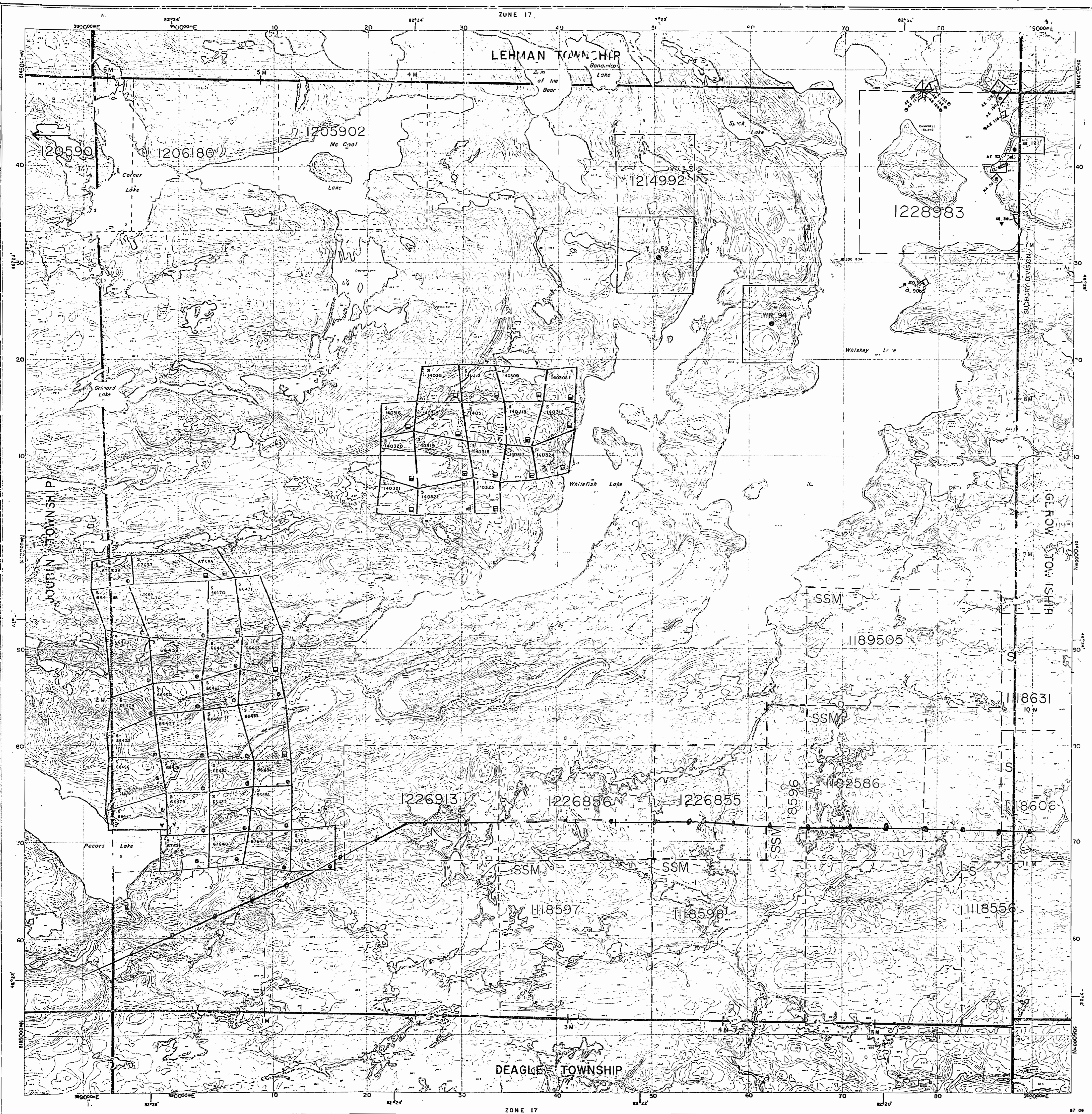

| Symbol | Description |
|---------|---------------------------------|
| --- --- | Boundary |
| --- --- | Township, Meridian, Baseline |
| --- --- | Road allowance; surveyed |
| --- --- | shoreline |
| --- --- | Lot/Concession; surveyed |
| --- --- | unsurveyed |
| --- --- | Parcel; Survey |
| --- --- | unsurveyed |
| --- --- | Highway; road |
| --- --- | Highway |
| --- --- | utility |
| --- --- | Reservation |
| --- --- | Chili, Pit, Pile |
| --- --- | Contour |
| --- --- | interpolated |
| --- --- | Approximate |
| --- --- | Depress |
| --- --- | Control point (triangular) |
| --- --- | Flooded area |
| --- --- | Mine head frame |
| --- --- | Pipeline (above ground) |
| --- --- | Railway; single track |
| --- --- | double track |
| --- --- | abandoned |
| --- --- | Road; highway, county, township |
| --- --- | access |
| --- --- | trail, bush |
| --- --- | Shoreline (original) |
| --- --- | Transmission line |
| --- --- | Wooded area |

DISPOSITION OF CROWN LANDS

| | |
|----|-------------------------|
| ⊙ | Patent |
| ⊙ | Surface & Mining Rights |
| ⊙ | Surface Rights Only |
| ⊙ | Mining Rights Only |
| ⊠ | Lease |
| ⊠ | Surface & Mining Rights |
| ⊠ | Surface Rights Only |
| ⊠ | Mining Rights Only |
| ▽ | Licence of Occupation |
| OC | Order-in-Council |
| ⊙ | Cancelled |
| ⊙ | Reservation |
| ⊙ | Sand & Gravel |

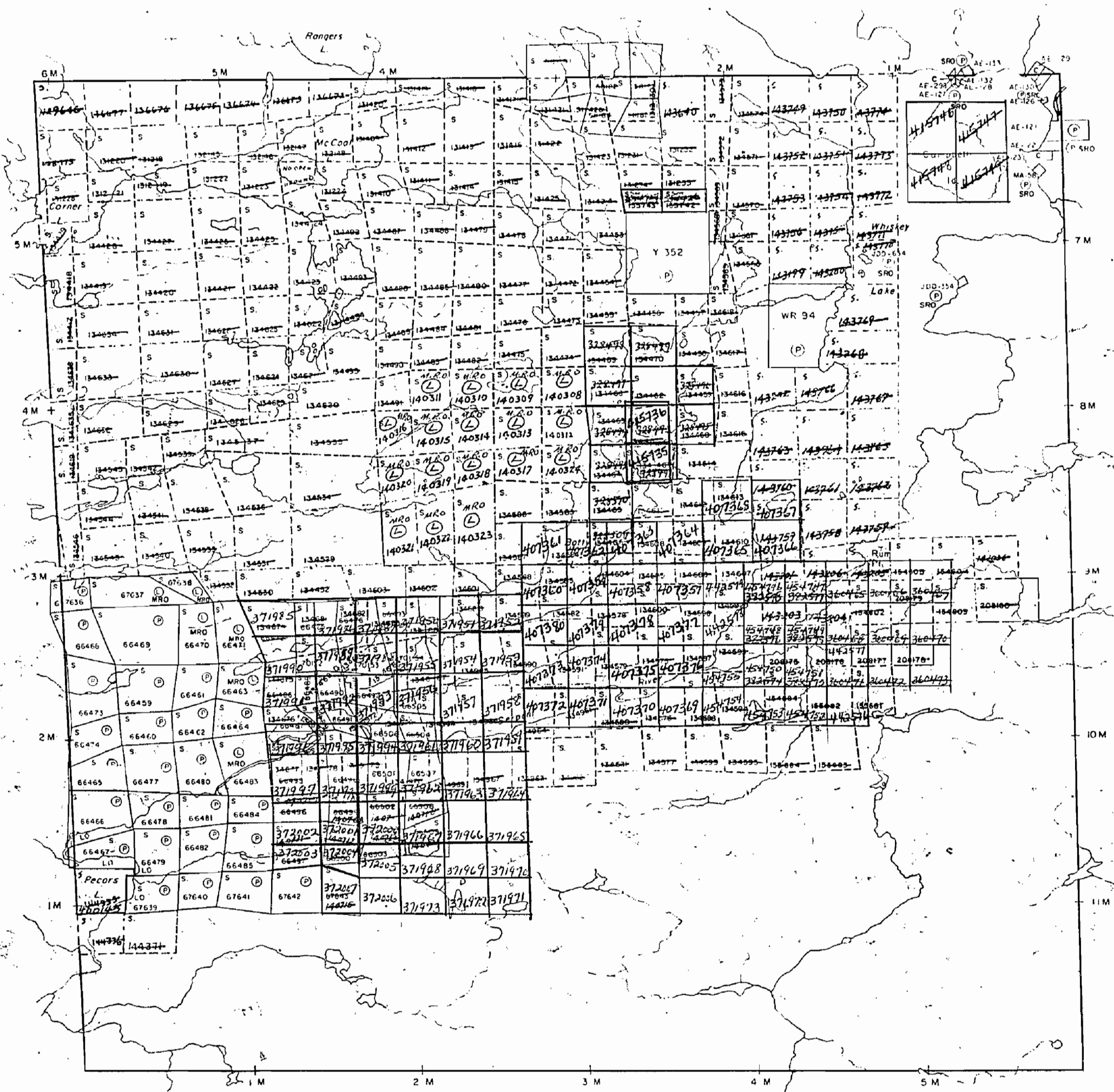
The 1975 Magnetic Bearing
 Approx. 6.0 Annual Change
 Increasing

THE INFORMATION THAT APPEARS ON THIS MAP HAS BEEN COMPILED FROM VARIOUS SOURCES, AND ACCURACY IS NOT GUARANTEED. THOSE WISHING TO STAKE MINING CLAIMS SHOULD CONSULT WITH THE MINING RECORDER, MINISTRY OF NORTHERN DEVELOPMENT AND MINES, FOR ADDITIONAL INFORMATION ON THE STATUS OF THE LANDS SHOWN HEREON.



1212

Twp. 138 (M.-1213)



THE TOWNSHIP

137
 (GAIASHK)
 DISTRICT OF
 ALGOMA

SAULT STE. MARIE
 MINING DIVISION

SCALE: 1-INCH 40 CHAINS

LEGEND

- PATENTED LAND Ⓟ
- CROWN LAND SALE C.S.
- LEASES Ⓛ
- LOCATED LAND L.O.C.
- LICENSE OF OCCUPATION L.O.
- MINING RIGHTS ONLY M.R.O.
- SURFACE RIGHTS ONLY S.R.O.
- ROADS —
- IMPROVED ROADS —
- KING'S HIGHWAYS —
- RAILWAYS —
- POWER LINES —
- MARSH OR MUSKEG —
- MINES Ⓜ
- CANCELLED C

NOTES

400' Surface Rights Reservation around
 all Lakes & Rivers.

PLAN NO. M.-1212

DEPARTMENT OF MINES

— ONTARIO —

Twp. 136 (Deagle Twp.) (M.-750)

Twp. 143 (M.-1215)

Twp. 130 (M.-1209)


1212

TOWNSHIP 136
DISTRICT OF ALGOMA
SUDBURY MINING DIVISION

Scale, 40 chains to an inch.


(GAIASHK)
M. 1212

TR. 138.



TR. 143.

TR. 130.



TR. 136.

N. Bdy. by P.L.S. Wm Bell 1888.

W. " " D. Betty 1892.

E. " " T.H. Malesworth 1857.

S. " " O.L.S. T.J. Patten 1932.

Traverse of Pecora Lake and Pt of N. Br. of Serpent River by - 400' wide reservations on surface by Dept of L. & E.

Traverse Post shown thus shown hereon, thus

Other Lakes & Rivers from Dom. Geological Survey, Blind River Sheet 1925.

Bdy. of Missisquoi Prov. Forest shown thus

Sand and gravel, on all unpatented mining claims in this Township reserved to the crown.

Department of Surveys,
Parliament Buildings,
Toronto, Ontario, Canada.

Compiled June 1938.

* Maps of Mining Claims W.D. 544 to 548 inclusive surveyed by O.L.S. De Forest, Staff & Low 1907, Define N. Bdy. of TR. 137 at S. 86° 42'


Parcels marked P, are Patented Leases

1212

TOWNSHIP 137

DISTRICT OF ALGOMA

SUDBURY MINING DIVISION



Scale, 40 chains to an inch.




TP. 138.

(GAIASHK)

M. 1212

TP. 143.

TP. 130.



TP. 136.

N. Bdy. by P.L.S. Wm Bell 1888.
W. D. Betty 1892.
E. T.H. Malesworth 1857.
S. O.L.S. T.J. Patten 1932.
Traverse of Pecora Lake and N. Br. of Serpent River by
O.L.S. T.J. Patten 1932.
Traverse Post shown thus
Other Lakes & Rivers from Dom. Geological Survey, Blind River, Sheet 1925.
Bdy. of Missisagi Prov. Forest shown thus

400' wide reservation in surface by Dept. of L. & F.
Shelton hereon thus

Department of Surveys,
Parliament Buildings,
Toronto, Ontario, Canada.

Compiled June 1938.

N. Bdy. of Mining Claims W.D. 544 to 548 inclusive surveyed by O.L.S.
Do. forest, Stuffed, Low 1907, Define N. Bdy. of TP. 137 as S. 86. 422

1212

TOWNSHIP 137

(GAIASHK) M. 1212

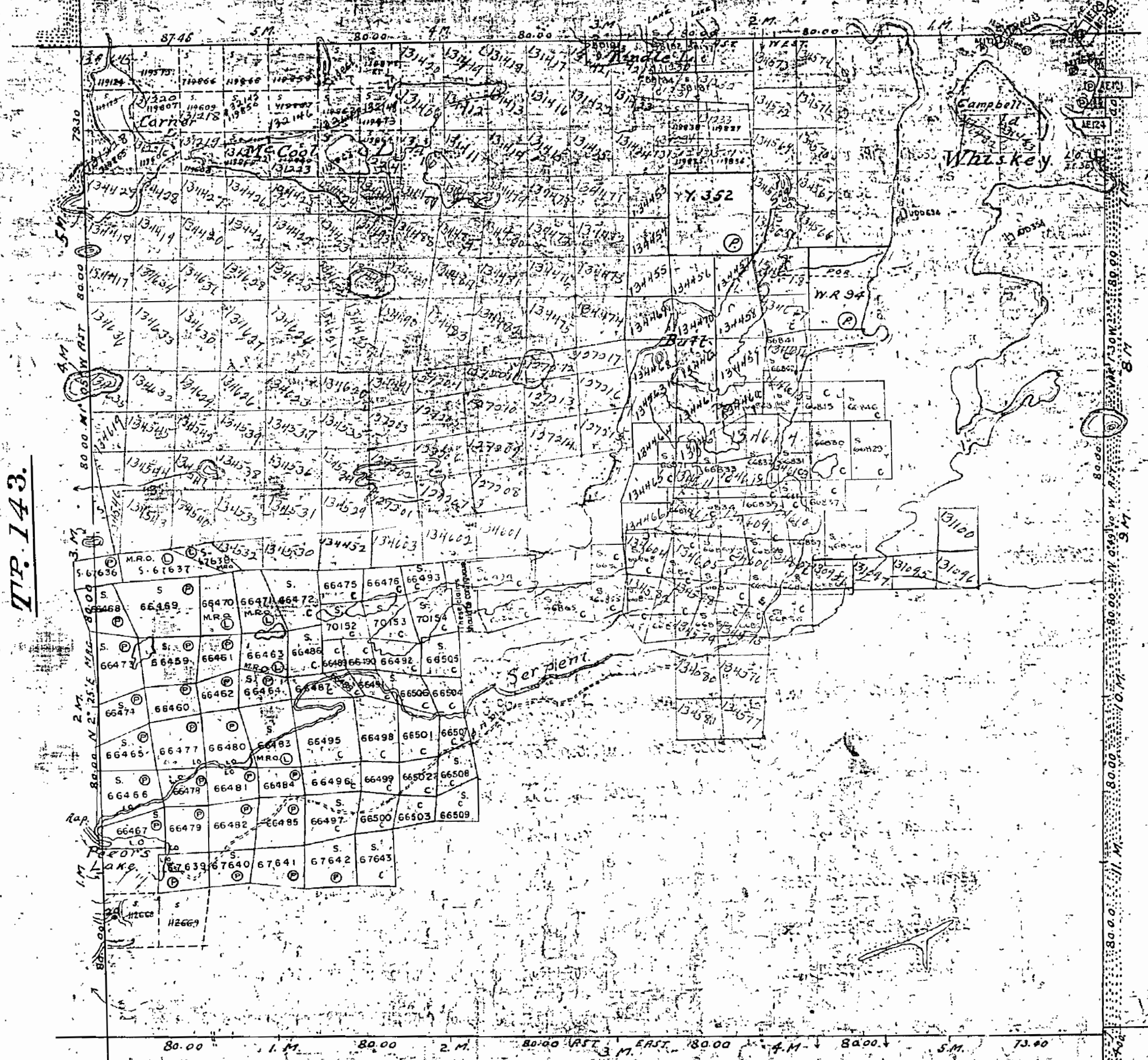
DISTRICT OF ALGOMA

S U D B U R Y M I N I N G D I V I S I O N

Scale, 40 chains to an inch.



TR. 138.



TR. 143.

TR. 130.

TR. 136.

N. Bay by P.L.S. Wm Bell 1888
 W. " " Betty 1892
 E. " " T.H. Molesworth 1857
 S. " " O.L.S. T.J. Patten 1932
 Traverse of Pecora Lake and Pt. of N. Br. of Serpent River by S. A. O. W. L. S. T. J. Patten 1932
 Traverse Post shown thus
 Other Lakes & Rivers from Dom. Geological Survey, Blind River Sheet 1925
 Bay of Missisagi Prov. Forest shown thus

Department of Surveys
 Parliament Buildings
 Toronto - Ontario, Canada

Completed June - 1933

Aboriginal Mining Claims W.D. 54 to 548 inclusive surveyed by D.L.S. in this Township reserved to the Crown by De Forest's Statute Law 1307, De Forest's N.B. of T. 137 at S. 86, 421
 Parcels marked with letters L, A, B, C, D, E, F, G, H, I, J, K, L, M, N, O, P, Q, R, S, T, U, V, W, X, Y, Z, and numbers 1 to 100 are:
 L. Leased
 A. License of Occupation

1212

1MB 137

W 1515

TOWNSHIP 137

(GAIASHK) M. 1212

DISTRICT OF ALGOMA

SUDBURY MINING DIVISION

Scale, 40 chains to an inch.

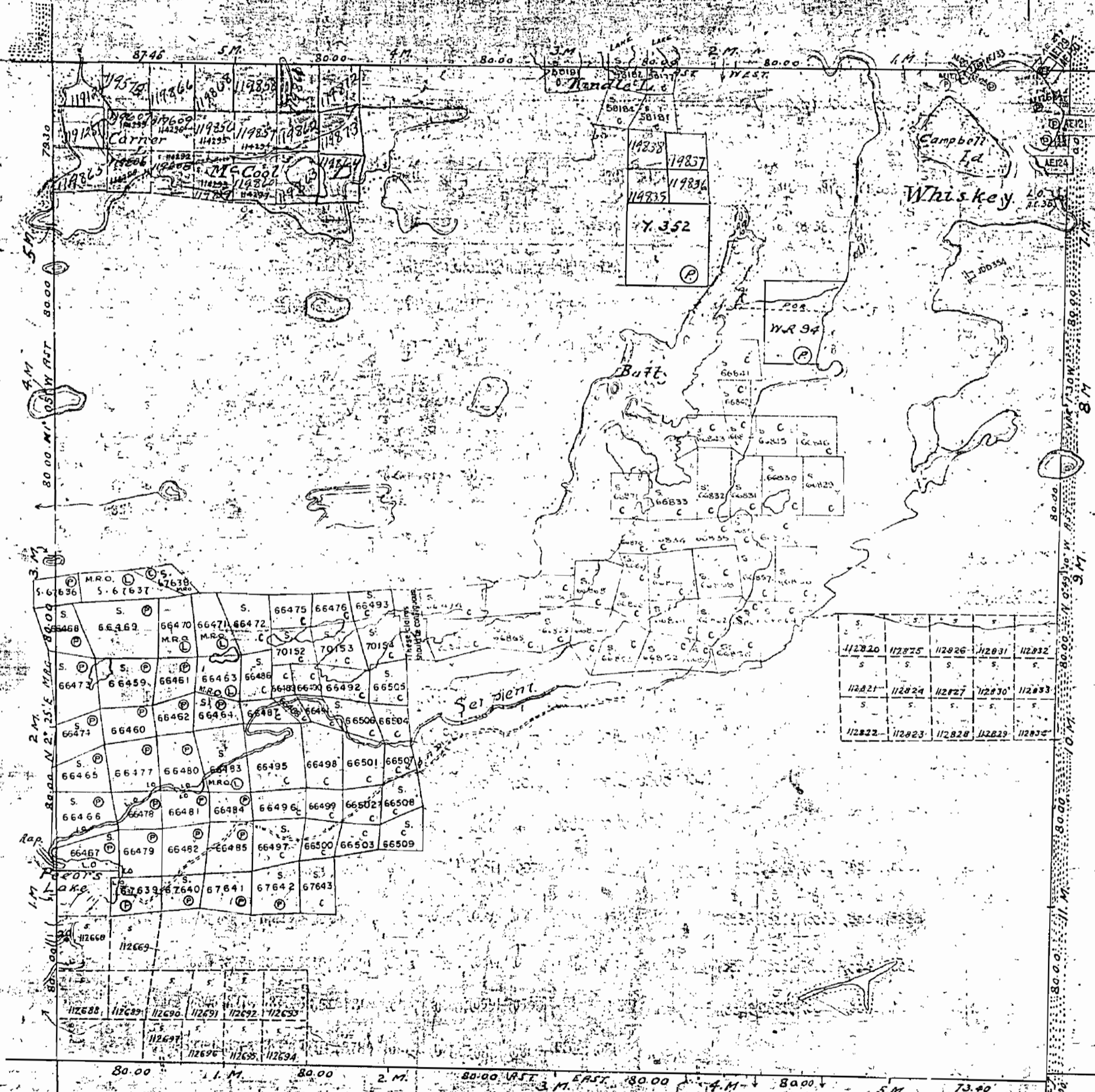


TP. 138.

TP. 143.

TP. 130.

TP. 136.



| | | | | |
|--------|--------|--------|--------|--------|
| 112820 | 112825 | 112826 | 112831 | 112832 |
| 112821 | 112824 | 112827 | 112830 | 112833 |
| 112822 | 112823 | 112828 | 112829 | 112834 |

N. Bdy. by P.L.S. Wm Bell 1888.
 W. " " " Betty 1892.
 E. " " " H. Moleworth 1857.
 S. " " " O.L.S. T.V. Patten 1932.
 Traverse of Pecora Lake and Pt of N. Br. of Serpent River by
 O.L.S. T.V. Patten 1932.
 Traverse Post shown thus
 Other Lakes & Rivers from Dept. Geological Survey, Atlas River Sheet 1925.
 Bdy. of Missisagi Prov. Forest shown thus

Department of Surveys
 Parliament Buildings
 Toronto, Ontario, Canada

Compiled June 1938.

Stands and groves on all unpatented mining claims in this Township reserved to the Crown

(N. Bdy. of Mining Claims W. 2, 3, 4, 5, 6, 7, 8, 9, 10, 11, 12, 13, 14, 15, 16, 17, 18, 19, 20, 21, 22, 23, 24, 25, 26, 27, 28, 29, 30, 31, 32, 33, 34, 35, 36, 37, 38, 39, 40, 41, 42, 43, 44, 45, 46, 47, 48, 49, 50, 51, 52, 53, 54, 55, 56, 57, 58, 59, 60, 61, 62, 63, 64, 65, 66, 67, 68, 69, 70, 71, 72, 73, 74, 75, 76, 77, 78, 79, 80, 81, 82, 83, 84, 85, 86, 87, 88, 89, 90, 91, 92, 93, 94, 95, 96, 97, 98, 99, 100, 101, 102, 103, 104, 105, 106, 107, 108, 109, 110, 111, 112, 113, 114, 115, 116, 117, 118, 119, 120, 121, 122, 123, 124, 125, 126, 127, 128, 129, 130, 131, 132, 133, 134, 135, 136, 137, 138, 139, 140, 141, 142, 143, 144, 145, 146, 147, 148, 149, 150, 151, 152, 153, 154, 155, 156, 157, 158, 159, 160, 161, 162, 163, 164, 165, 166, 167, 168, 169, 170, 171, 172, 173, 174, 175, 176, 177, 178, 179, 180, 181, 182, 183, 184, 185, 186, 187, 188, 189, 190, 191, 192, 193, 194, 195, 196, 197, 198, 199, 200, 201, 202, 203, 204, 205, 206, 207, 208, 209, 210, 211, 212, 213, 214, 215, 216, 217, 218, 219, 220, 221, 222, 223, 224, 225, 226, 227, 228, 229, 230, 231, 232, 233, 234, 235, 236, 237, 238, 239, 240, 241, 242, 243, 244, 245, 246, 247, 248, 249, 250, 251, 252, 253, 254, 255, 256, 257, 258, 259, 260, 261, 262, 263, 264, 265, 266, 267, 268, 269, 270, 271, 272, 273, 274, 275, 276, 277, 278, 279, 280, 281, 282, 283, 284, 285, 286, 287, 288, 289, 290, 291, 292, 293, 294, 295, 296, 297, 298, 299, 300, 301, 302, 303, 304, 305, 306, 307, 308, 309, 310, 311, 312, 313, 314, 315, 316, 317, 318, 319, 320, 321, 322, 323, 324, 325, 326, 327, 328, 329, 330, 331, 332, 333, 334, 335, 336, 337, 338, 339, 340, 341, 342, 343, 344, 345, 346, 347, 348, 349, 350, 351, 352, 353, 354, 355, 356, 357, 358, 359, 360, 361, 362, 363, 364, 365, 366, 367, 368, 369, 370, 371, 372, 373, 374, 375, 376, 377, 378, 379, 380, 381, 382, 383, 384, 385, 386, 387, 388, 389, 390, 391, 392, 393, 394, 395, 396, 397, 398, 399, 400, 401, 402, 403, 404, 405, 406, 407, 408, 409, 410, 411, 412, 413, 414, 415, 416, 417, 418, 419, 420, 421, 422, 423, 424, 425, 426, 427, 428, 429, 430, 431, 432, 433, 434, 435, 436, 437, 438, 439, 440, 441, 442, 443, 444, 445, 446, 447, 448, 449, 450, 451, 452, 453, 454, 455, 456, 457, 458, 459, 460, 461, 462, 463, 464, 465, 466, 467, 468, 469, 470, 471, 472, 473, 474, 475, 476, 477, 478, 479, 480, 481, 482, 483, 484, 485, 486, 487, 488, 489, 490, 491, 492, 493, 494, 495, 496, 497, 498, 499, 500, 501, 502, 503, 504, 505, 506, 507, 508, 509, 510, 511, 512, 513, 514, 515, 516, 517, 518, 519, 520, 521, 522, 523, 524, 525, 526, 527, 528, 529, 530, 531, 532, 533, 534, 535, 536, 537, 538, 539, 540, 541, 542, 543, 544, 545, 546, 547, 548, 549, 550, 551, 552, 553, 554, 555, 556, 557, 558, 559, 560, 561, 562, 563, 564, 565, 566, 567, 568, 569, 570, 571, 572, 573, 574, 575, 576, 577, 578, 579, 580, 581, 582, 583, 584, 585, 586, 587, 588, 589, 590, 591, 592, 593, 594, 595, 596, 597, 598, 599, 600, 601, 602, 603, 604, 605, 606, 607, 608, 609, 610, 611, 612, 613, 614, 615, 616, 617, 618, 619, 620, 621, 622, 623, 624, 625, 626, 627, 628, 629, 630, 631, 632, 633, 634, 635, 636, 637, 638, 639, 640, 641, 642, 643, 644, 645, 646, 647, 648, 649, 650, 651, 652, 653, 654, 655, 656, 657, 658, 659, 660, 661, 662, 663, 664, 665, 666, 667, 668, 669, 670, 671, 672, 673, 674, 675, 676, 677, 678, 679, 680, 681, 682, 683, 684, 685, 686, 687, 688, 689, 690, 691, 692, 693, 694, 695, 696, 697, 698, 699, 700, 701, 702, 703, 704, 705, 706, 707, 708, 709, 710, 711, 712, 713, 714, 715, 716, 717, 718, 719, 720, 721, 722, 723, 724, 725, 726, 727, 728, 729, 730, 731, 732, 733, 734, 735, 736, 737, 738, 739, 740, 741, 742, 743, 744, 745, 746, 747, 748, 749, 750, 751, 752, 753, 754, 755, 756, 757, 758, 759, 760, 761, 762, 763, 764, 765, 766, 767, 768, 769, 770, 771, 772, 773, 774, 775, 776, 777, 778, 779, 780, 781, 782, 783, 784, 785, 786, 787, 788, 789, 790, 791, 792, 793, 794, 795, 796, 797, 798, 799, 800, 801, 802, 803, 804, 805, 806, 807, 808, 809, 810, 811, 812, 813, 814, 815, 816, 817, 818, 819, 820, 821, 822, 823, 824, 825, 826, 827, 828, 829, 830, 831, 832, 833, 834, 835, 836, 837, 838, 839, 840, 841, 842, 843, 844, 845, 846, 847, 848, 849, 850, 851, 852, 853, 854, 855, 856, 857, 858, 859, 860, 861, 862, 863, 864, 865, 866, 867, 868, 869, 870, 871, 872, 873, 874, 875, 876, 877, 878, 879, 880, 881, 882, 883, 884, 885, 886, 887, 888, 889, 890, 891, 892, 893, 894, 895, 896, 897, 898, 899, 900, 901, 902, 903, 904, 905, 906, 907, 908, 909, 910, 911, 912, 913, 914, 915, 916, 917, 918, 919, 920, 921, 922, 923, 924, 925, 926, 927, 928, 929, 930, 931, 932, 933, 934, 935, 936, 937, 938, 939, 940, 941, 942, 943, 944, 945, 946, 947, 948, 949, 950, 951, 952, 953, 954, 955, 956, 957, 958, 959, 960, 961, 962, 963, 964, 965, 966, 967, 968, 969, 970, 971, 972, 973, 974, 975, 976, 977, 978, 979, 980, 981, 982, 983, 984, 985, 986, 987, 988, 989, 990, 991, 992, 993, 994, 995, 996, 997, 998, 999, 1000)

1212

TOWNSHIP 137

DISTRICT OF ALGOMA

SUDBURY MINING DIVISION


Scale, 40 chains to an inch.





TP. 138. (GAIASHK) TR
M. 1212


TP. 143.

TP. 130.



TP. 136.

N. Bdy. by P.L.S. Wm Bell 1888.
 W. " " " D. Betty. 1892.
 E. " " " T.H. Malesworth. 1857.
 S. " " " O.L.S. T.V. Patten. 1932.
 Traverse of Pecora Lake and Hot of N. Br. of Serpent River by
 - O.L.S. T.V. Patten. 1932
 Traverse Post shown thus 
 Other Lakes & Rivers from Dom. Geological Survey, Blind River Sheet 1925.
 Bdy. of Missisquoi Prov. Forest shown thus 

200 wide reservations in surface by Dept of L. & F.
 shown as follows thus 

Department of Surveys,
 Parliament Buildings,
 Toronto, Ontario, Canada.

Compiled June 1938.

(N. Bdy. of Mining Claims W.D. 544 to 548 inclusive surveyed by O.L.S.)
 Di. Forest Stull & Low. 1907. Define N. Bdy. of TP. 137 as S. 86° 42'E.
 Parcels marked P. are Patented
 L. Leased
 L.O. License of Occupation

1212

TOWNSHIP 137.

DISTRICT OF ALGOMA.


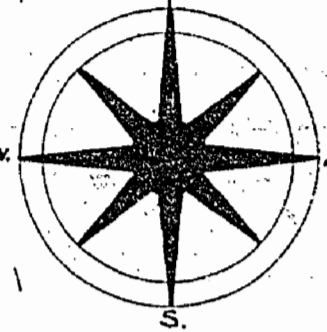
SUDBURY MINING DIVISION.

Scale, 40 chains to an inch.

TP. 138.

(GAIASHK)

M. 1212



TP. 143.

TP. 130.

TP. 136.

N. Bdy. by P.L.S. Wm Bell 1888.
 W. " " D. Betty. 1892.
 E. " " T.H. Molesworth. 1857.
 S. " " O.L.S. T.J. Patten. 1932.
 Traverse of Pecora Lake and Pt of N. Br. of Serpent River by
 O.L.S. T.J. Patten 1932
 Traverse Post shown thus .
 Other Lakes & Rivers from Dom. Geological Survey, Blind River Sheet 1925.
 Bay of Missisagi Prov. Forest shown thus

200' wide reservations in surface by Dept of L. & E.
 shown hereon thus

Department of Surveys,
 Parliament Buildings,
 Toronto, Ontario, Canada

Compiled June 1938.

Notes of Mining Claims W.D. 544 to 548 inclusive surveyed by O.L.S.
 De Forest, Stull & Low 1907. Define N. Bdy of TP. 137 as S. 86° 42' E.
 Parcels marked P are Patented
 L Leased
 O License of Occupation

TOWNSHIP 137

DISTRICT OF ALGOMA

SUDBURY MINING DIVISION


Scale, 40 chains to an inch.

OLD

(GAIASHK) M. 1212
TR. 138.

Part of Grant
enclosed

400 rods



TR. 143.

TR. 130.

TR. 136.

N. Bay by P.L.S. Wm Bell 1888.
W. D. Betty. 1892.
E. T.H. Molesworth. 1857.
S. O.L.S. T.U. Patten. 1932.
Traverse of Pecora Lake and Pt of N. Br. of Serpent River by
- O.L.S. T.U. Patten 1932
Traverse Post shown thus
Other Lakes & Rivers from Dom. Geological Survey, Blind River Sheet 1925
Bdy. of Mississagi Prov. Forest shown thus

Acc wide reservations on surface by Dept of L. & F.
Shown hereon thus

Department of Surveys,
Parliament Buildings
Toronto, Ontario, Canada.

Compiled June 1938.



Keys of Mining Claims W.D. 544 to 548 inclusive surveyed by O.L.S.
De Forest, 5th July 1907. Define N. Bay of T.P. 137 as S. 86. 922
Parcels marked P. are Patented
L. Leased
O. License of Occupation

TOWNSHIP 137

(GAIASHK) M. 1212

DISTRICT OF ALGONA

SUDBURY MINING DIVISION

Scale, 40 chains to an inch.

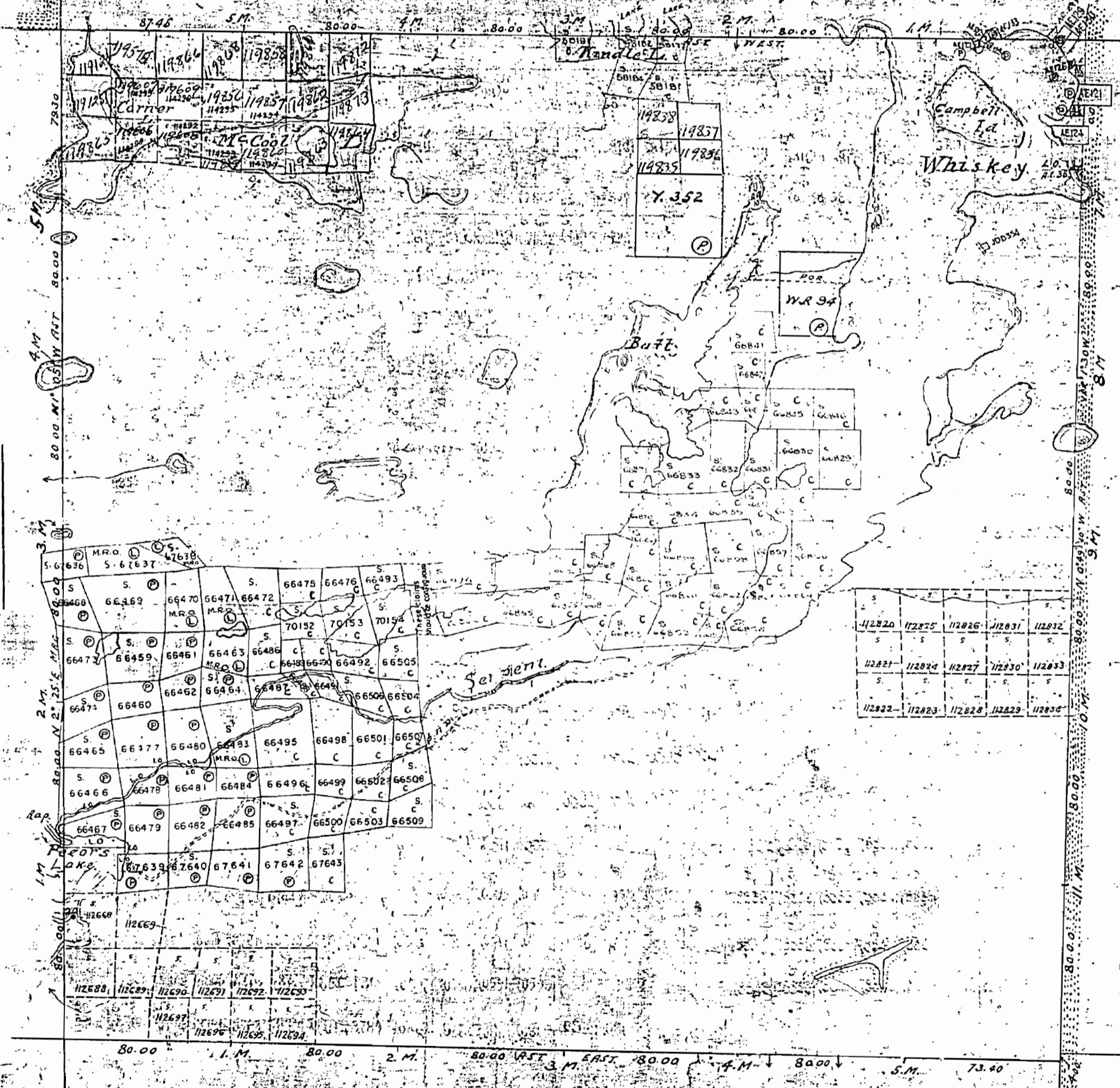


TP 138.

TP 143.

TP 130.

TP 136.



| | | | | |
|--------|--------|--------|--------|--------|
| 112820 | 112825 | 112826 | 112831 | 112832 |
| 112821 | 112824 | 112827 | 112830 | 112833 |
| 112822 | 112823 | 112828 | 112829 | 112834 |

N. Bdy. by P.L.S. Wm Bell 1888.
 W. D. Betty, 1892.
 E. T.H. Moleworth, 1857.
 S. O.L.S. T.J. Patten, 1932.
 Traverse of Pecora Lake and Pt. of N. Ar. of Serpent River by
 O.L.S. T.J. Patten, 1932.
 Traverse Post shown thru
 Other Lakes & Rivers from Dom. Geological Survey, Birch River Sheet, 1925.
 Bdy. of Missisagi Prov. Forest shown thru.

600' wide reserve along the Pecora R. by Dept. of L. & F.
 Shion, Nelson, Patten

Department of Surveys
 Parliament Buildings
 Toronto - Ontario, Canada

Compiled June - 1938.

All Bays of Mining Claims No. 1-548 inclusive surveyed by O.L.S.
 De Forest under Law 1307, De Fine N. Bdy. of TP 137, at S. 86-122

Shion and gravel on all unpatented mining claims
 in this Township reserved to the Crown

Parcels marked P. are Patented
 Licenses of Occupation

LEHMAN TP. (M.-1213)

THE TOWNSHIP
GAIASHK
(Tp.137)

DISTRICT OF
ALGOMA

SAULT ST. MARE
MINING DIVISION

SCALE: 1-INCH 40 CHAINS

LEGEND

- PATENTED LAND (P)
- CROWN LAND SALE (C.S.)
- LEASES (L)
- LOCATED LAND (Loc.)
- LICENSE OF OCCUPATION (L.O.)
- MINING RIGHTS ONLY (M.R.O.)
- SURFACE RIGHTS ONLY (S.R.O.)
- ROADS
- IMPROVED ROADS
- KING'S HIGHWAYS
- RAILWAYS
- POWER LINES
- MARSH OR MUSKEG
- MINES
- CANCELLED (C)

NOTES

400 Surface Rights Reservation around
all Lakes & Rivers.

DATE OF ISSUE
MAY 12 1976
SURVEYS AND MAPPING
BRANCH

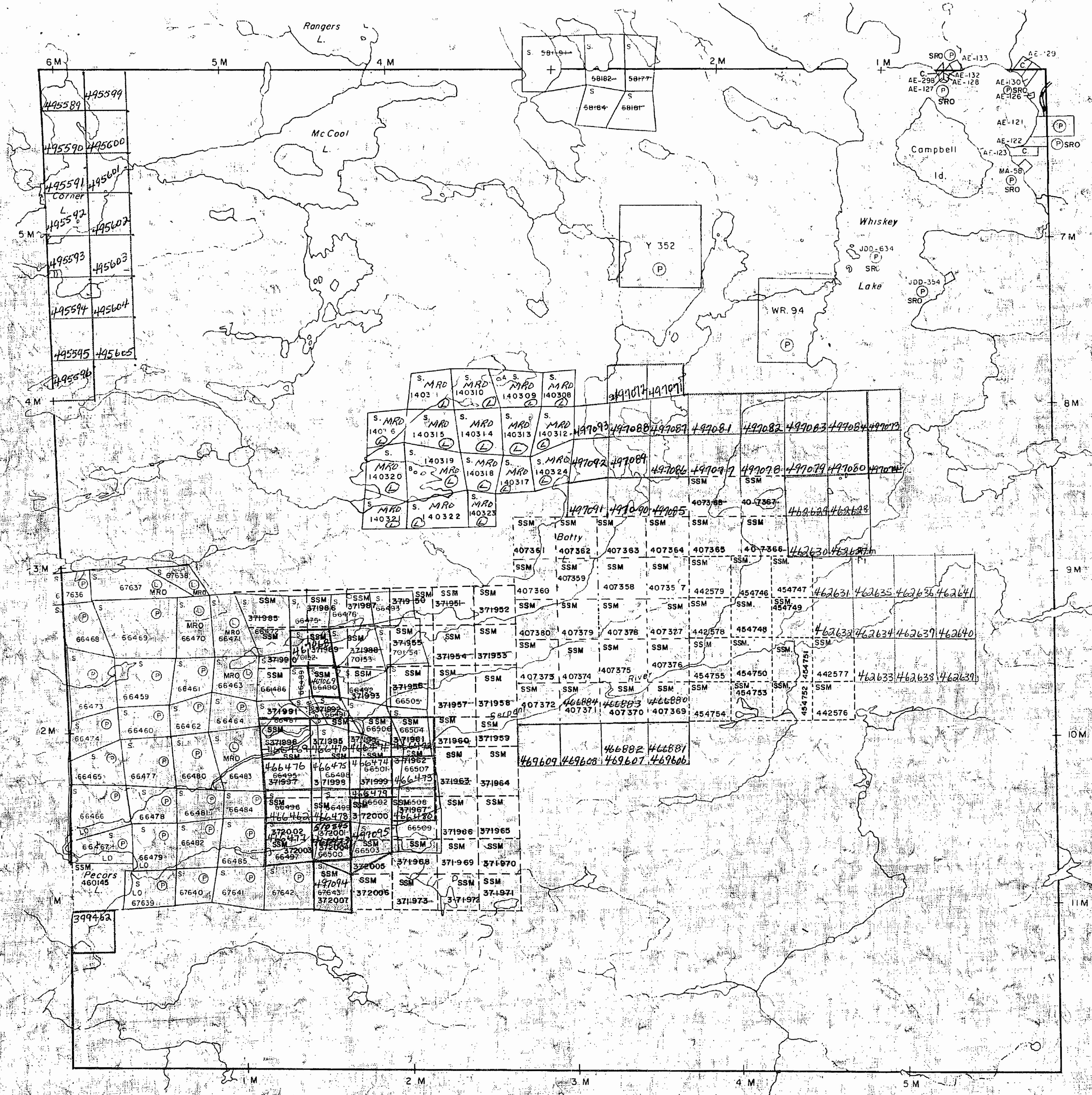
6-2960

PLAN NO. **M-1212**
ONTARIO
MINISTRY OF NATURAL RESOURCES
SURVEYS AND MAPPING BRANCH

JOUBIN TP. (M.-1215)

GEROW TP. (M.-1209)

Deagle Twp. (M.-750)

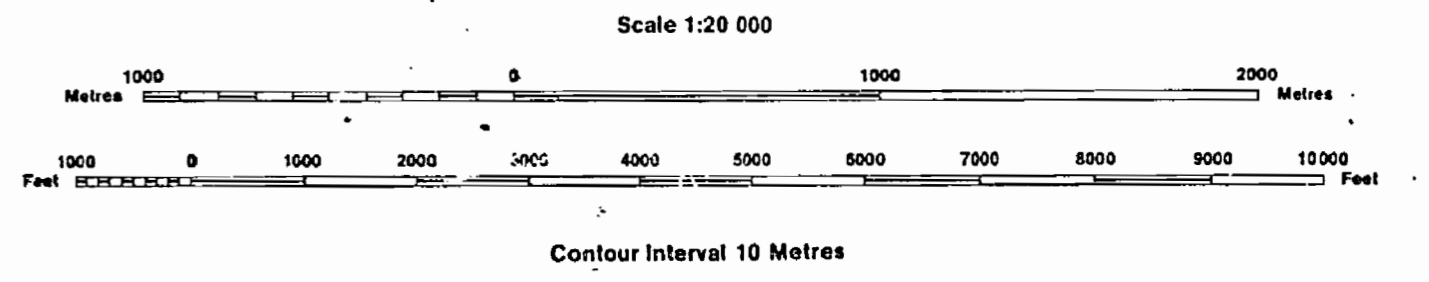


INDEX TO LAND DISPOSITION

PLAN
G-2960
 TOWNSHIP

M.N.R. ADMINISTRATIVE DISTRICT
ESPANOLA
 MINING DIVISION
SAULT STE. MARIE
 LAND TITLES/REGISTRY DIVISION
ALGOMA

GAIASHK



INDEX TO FORESTRY OPERATIONS

AREAS WITHDRAWN FROM DISPOSITION

- MRO - Mining Rights Only
- SRO - Surface Rights Only
- M + S - Mining and Surface Rights

SYMBOLS

| Description | Order No. | Date | Disposition | Fits |
|---------------------------------|-----------|------|-------------|------|
| Boundary | | | | |
| Township, Meridian, Baseline | | | | |
| Road allowance; surveyed | | | | |
| shoreline | | | | |
| Lot/Concession; surveyed | | | | |
| unsurveyed | | | | |
| Parcel; surveyed | | | | |
| unsurveyed | | | | |
| Right-of-way; road | | | | |
| railway | | | | |
| utility | | | | |
| Reservation | | | | |
| Cliff, Pit, Pile | | | | |
| Contour | | | | |
| Interpolated | | | | |
| Approximate | | | | |
| Depression | | | | |
| Control point (horizontal) | | | | |
| Flooded land | | | | |
| Mine head frame | | | | |
| Pipeline (above ground) | | | | |
| Railway; single track | | | | |
| double track | | | | |
| abandoned | | | | |
| Road; highway, county, township | | | | |
| access | | | | |
| trail, bush | | | | |
| Shoreline (original) | | | | |
| Transmission line | | | | |
| Wooded area | | | | |
| HYDRO RIGHT OF WAY | | | | |


DISPOSITION OF CROWN LANDS

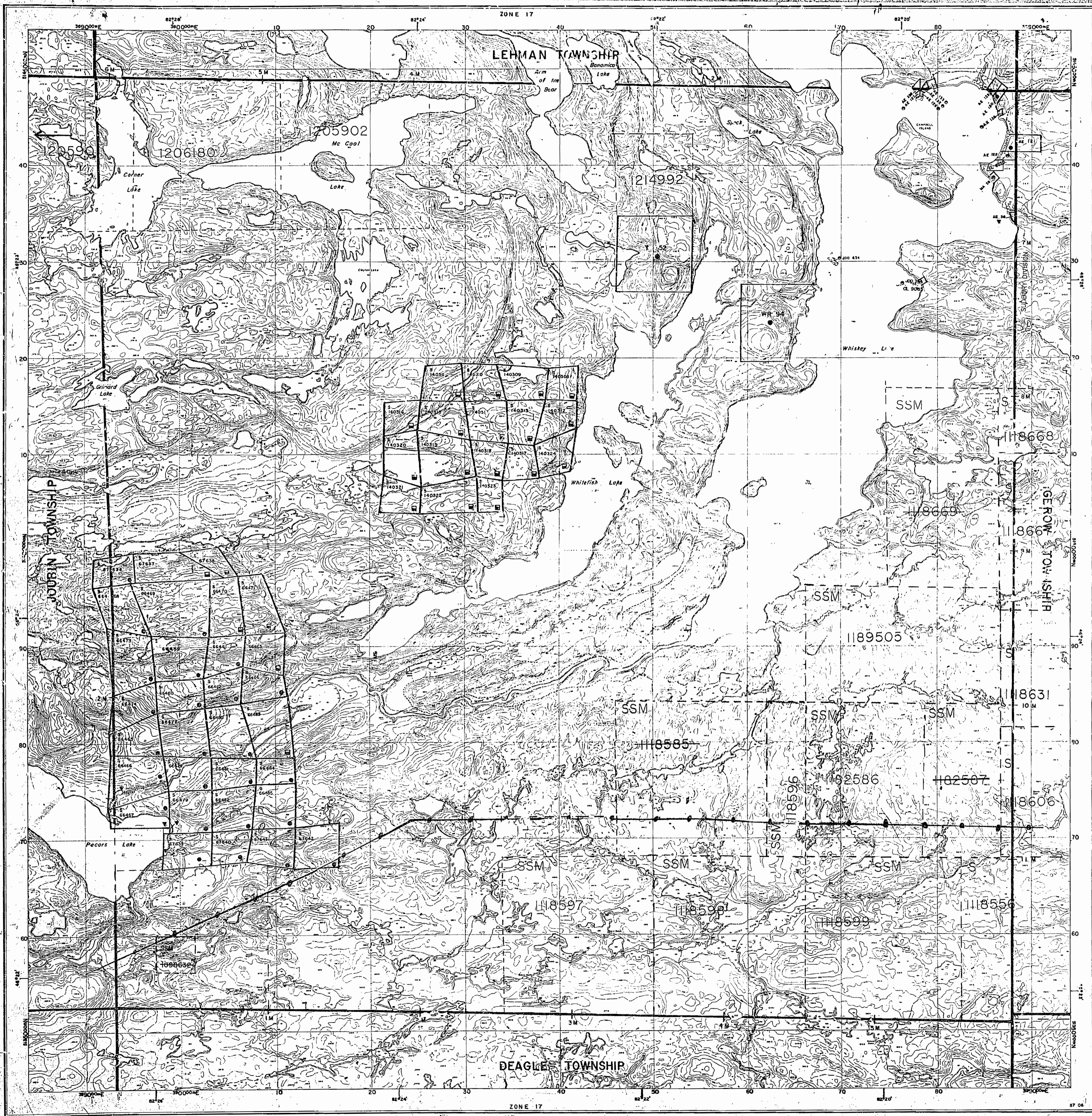
| | |
|-------------------------|----|
| Patent | |
| Surface & Mining Rights | ● |
| Surface Rights Only | ○ |
| Mining Rights Only | ◐ |
| Lease | |
| Surface & Mining Rights | ■ |
| Surface Rights Only | □ |
| Mining Rights Only | ◻ |
| Licence of Occupation | ▽ |
| Order-in-Council | ○C |
| Cancelled | ⊙ |
| Reservation | ⊕ |
| Sand & Gravel | ⊖ |


THE INFORMATION THAT APPEARS ON THIS MAP HAS BEEN COMPILED FROM VARIOUS SOURCES, AND ACCURACY IS NOT GUARANTEED. THOSE WISHING TO STAKE MINING CLAIMS SHOULD CONSULT WITH THE MINING RECORDER, MINISTRY OF NORTHERN DEVELOPMENT AND MINES, FOR ADDITIONAL INFORMATION ON THE STATUS OF THE LANDS SHOWN HEREON.

The 1975 Magnetic Bearings
 Approx. $62^\circ 42'$ Annual Change
 Increasing $21'$

RECEIVED
 SEP 20 1977
 A.M. 11:10 P.M. 1:45







 Ministry of Natural Resources
 Ministry of Northern Development and Mines

INDEX TO LAND DISPOSITION

PLAN
 G-2960
 TOWNSHIP

M.N.R. ADMINISTRATIVE DISTRICT
 ESPANOLA
 MINING DIVISION
 SAULT STE. MARIE
 LAND TITLES/REGISTRY DIVISION
 ALGOMA

GAIASHK



INDEX TO FORESTRY OPERATIONS

AREAS WITHDRAWN FROM DISPOSITION
 MRO - Mining Rights Only
 SRO - Surface Rights Only
 M+S - Mining and Surface Rights

SYMBOLS

- Boundary
- Township, Meridian, Baseline
- Road allowance; surveyed
- shoreline
- Lot/Concession; surveyed
- unsurveyed
- Parcel; surveyed
- unsurveyed
- Highway; road
- railway
- utility
- Reservation
- Cliff, Pit, Pile
- Contour
- Interpolated
- Approximate
- Depression
- Control point (horizontal)
- Flooded land
- Mine head frame
- Pipeline (above ground)
- Railway; single track
- double track
- abandoned
- Road; highway, county, township
- access
- trail, bush
- Shoreline (original)
- Transmission line
- Wooded area

DATE OF ISSUE

MAY 25 1998


PROVINCIAL RECORDING
 OFFICE - SUDBURY

DISPOSITION OF CROWN LANDS

- Patent
- Surface & Mining Rights
- Surface Rights Only
- Mining Rights Only
- Lease
- Surface & Mining Rights
- Surface Rights Only
- Mining Rights Only
- Licence of Occupation
- Order-in-Council
- Cancelled
- Reservation
- Sand & Gravel

THE INFORMATION THAT
 APPEARS ON THIS MAP
 HAS BEEN COMPILED
 FROM VARIOUS SOURCES,
 AND ACCURACY IS NOT
 GUARANTEED. THOSE
 WISHING TO STAKE MIN-
 ING CLAIMS SHOULD CON-
 SULT WITH THE MINING
 RECORDER, MINISTRY OF
 NORTHERN DEVELOP-
 MENT AND MINES, FOR AD-
 DITIONAL INFORMATION
 ON THE STATUS OF THE
 LANDS SHOWN HEREON.

The 1975 Magnetic Bearing
 Approx. 2.2% Annual Change
 Increasing 2.2%



Map base and land disposition drafting by Surveys and Mapping Branch, Ministry of Natural Resources.

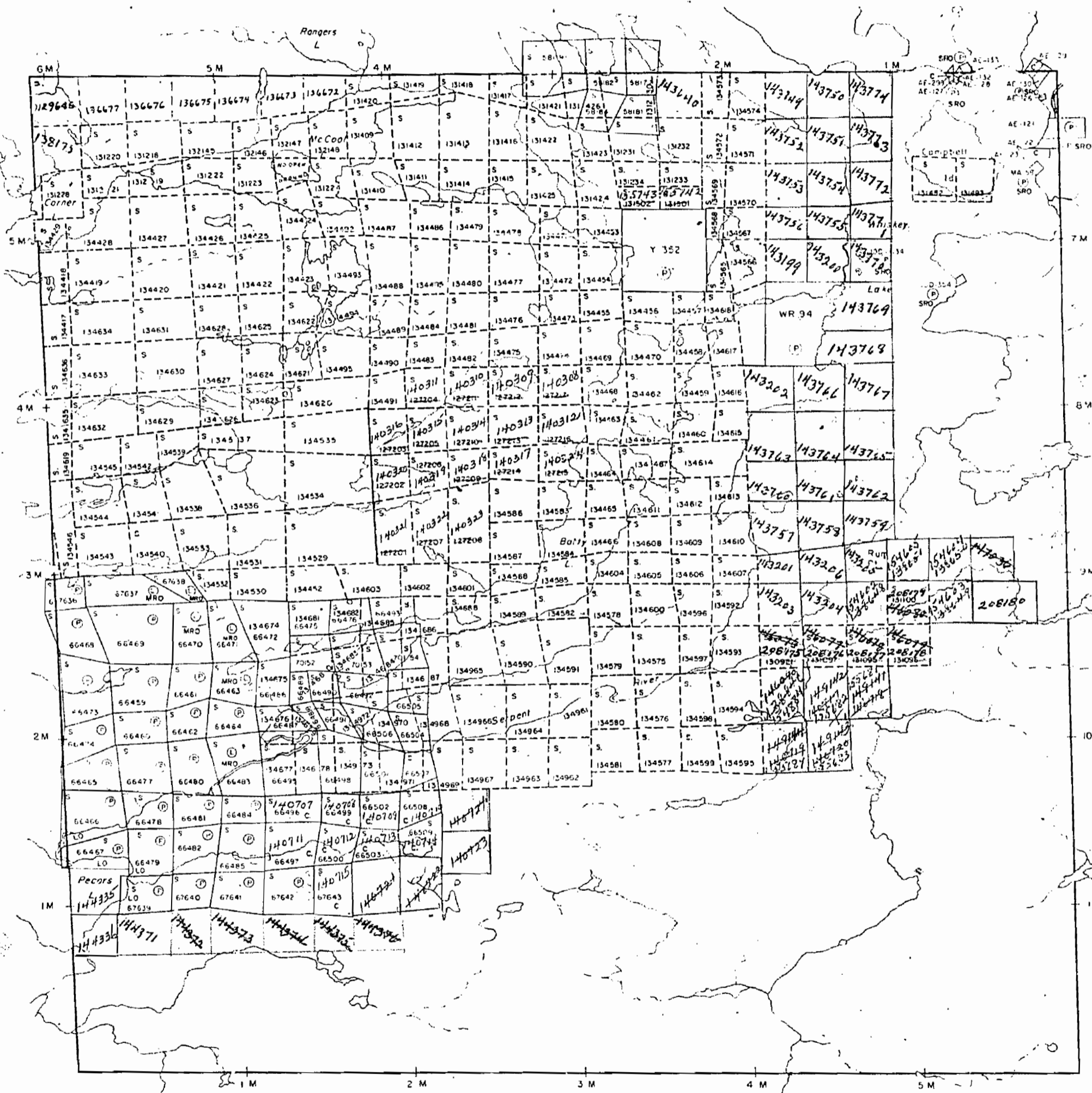
The disposition of land, location of lot fabric and parcel boundaries on this index was compiled for administrative purposes only.

1212

Twp. 138 (M.-1213)

Twp. 143 (M.-1215)

Twp. 130 (M.-1209)



Twp. 136 (Deagle Twp.) (M.-750)

THE TOWNSHIP

137
(GAIASHK)

DISTRICT OF
ALGOMA

SUDBURY
MINING DIVISION

SCALE: 1-INCH 40 CHAINS

LEGEND

- PATENTED LAND Ⓟ
- CROWN LAND SALE CS
- LEASES Ⓛ
- LOCATED LAND LO
- LICENSE OF OCCUPATION L.O.
- MINING RIGHTS ONLY M.R.O.
- SURFACE RIGHTS ONLY S.R.O.
- ROADS —
- IMPROVED ROADS —
- KING'S HIGHWAYS —
- RAILWAYS —
- POWER LINES —
- MARSH OR MUSKEG —
- MINES *
- CANCELLED C.

NOTES

400' Surface Rights Reservation around
all Lakes & Rivers.

PLAN NO. M.-1212

DEPARTMENT OF MINES

— ONTARIO —

1212

TOWNSHIP 137

(GAIASHK) M. 1212

DISTRICT OF ALGONQUA

SUDBURY MINING DIVISION

Scale, 40 chains to an inch.

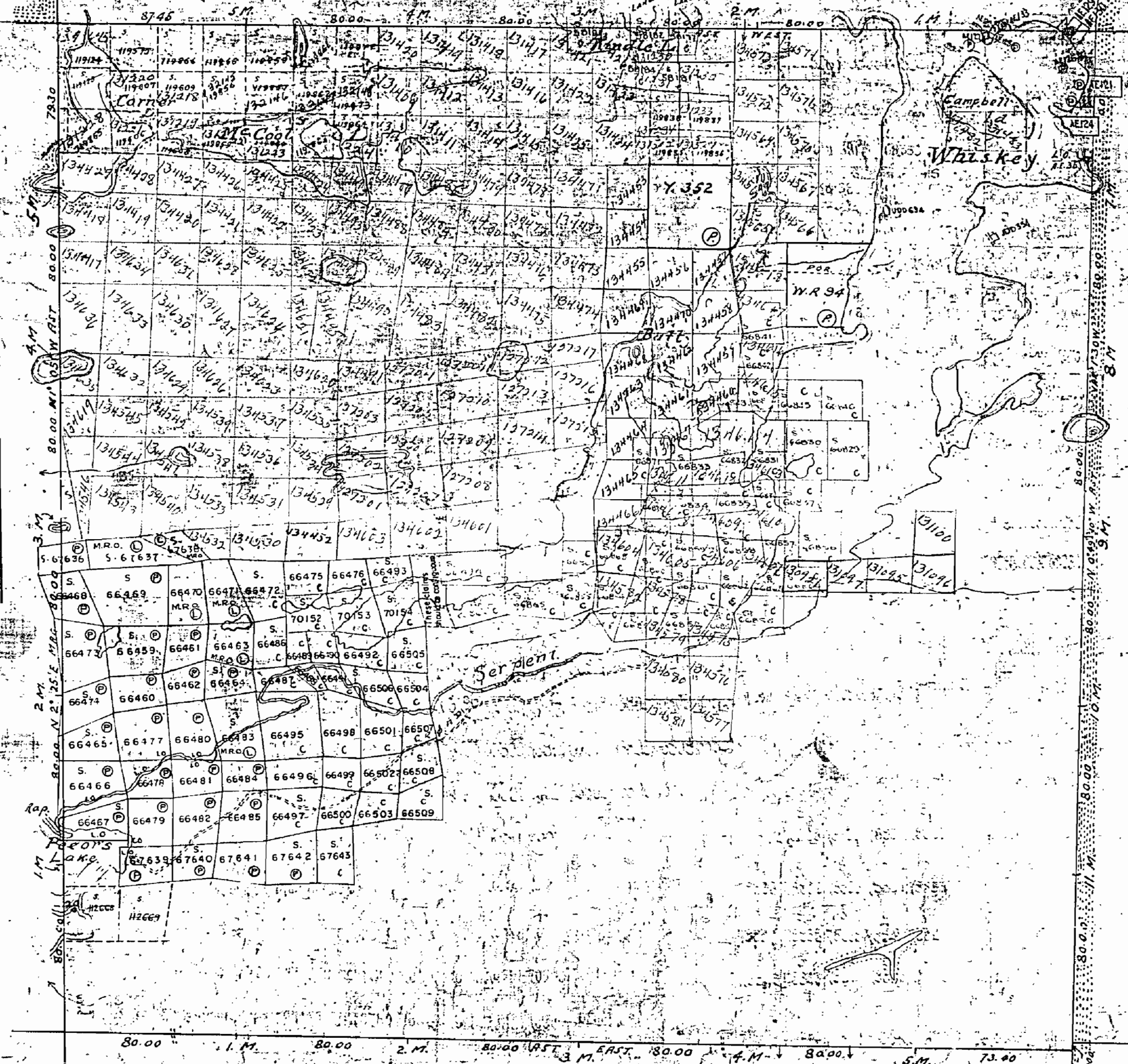


TP. 138.

TP. 143.

TP. 130.

TR. 136.

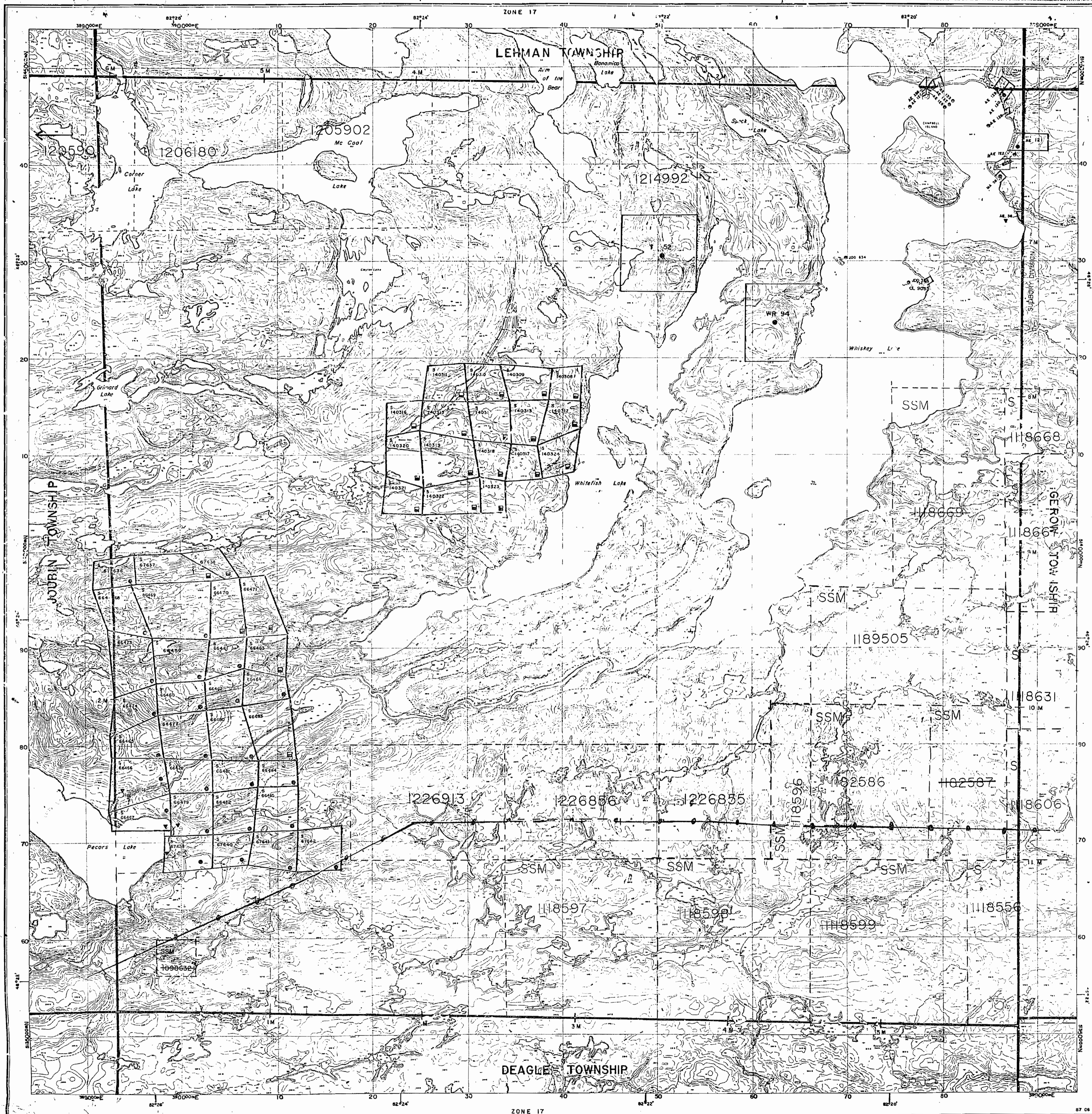


N. Bay by P.L.S. W.M. Bell 1888.
 W. D. Gatty 1892.
 E. T.M. Moleworth 1857.
 S. O.L.S. T.V. Patten 1932.
 Traverse of Pecora Lake and N. Br. of Serpent River by
 O.L.S. T.V. Patten 1932.
 Traverse Post shown thus
 Other Lakes & Rivers from Dom. Geological Survey, Alton River Sheet 1925.
 Bay of Missisagi Prov. Forest shown thus

Department of Surveys
 Parliament Buildings
 Toronto, Ontario, Canada.

Compiled June 1938.

Notes of Minido Claims, W.D. 544 to 548 inclusive surveyed by O.L.S.
 Dr. Forest, Staff & Law 1307, De Lisle N. Bay of TP 137 at S. 86. 22. 2
 Parcels marked as Leased, License of Occupation

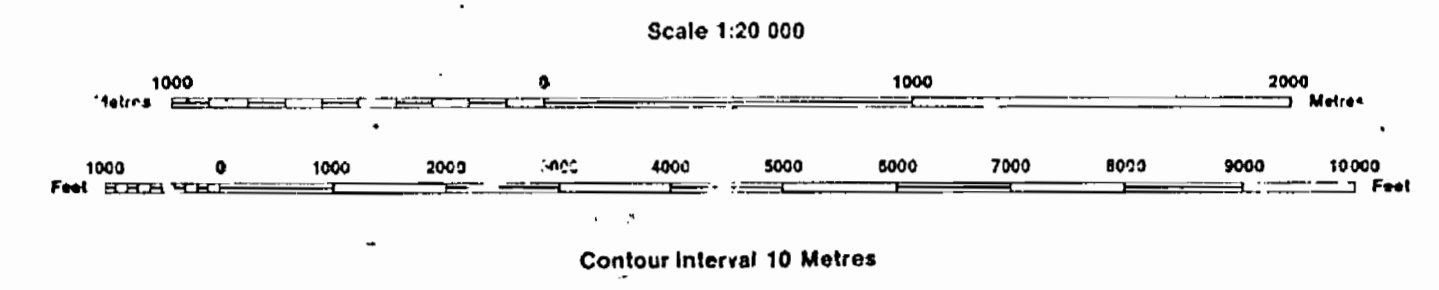


INDEX TO LAND DISPOSITION

PLAN
 G-2960
 TOWNSHIP
GAIASHK

DATE OF ISSUE
 JUN 04 1998
 PROVINCIAL RECORDING
 OFFICE - SUDBURY

M.N.R. ADMINISTRATIVE DISTRICT
ESPANOLA
 MINING DIVISION
SAULT STE. MARIE
 LAND TITLES/REGISTRY DIVISION
ALGOMA



FORESTRY OPERATIONS

AREAS WITHDRAWN FROM DISPOSITION
 MRO - Mining Rights Only
 SRO - Surface Rights Only
 M+S - Mining and Surface Right

SYMBOLS


| | |
|---------------------------------|-------|
| Boundary | |
| Township, Median, Baseline | |
| Road allowance, surveyed | |
| shoreline | |
| Lot/Concession, surveyed | |
| unsurveyed | |
| Parcel, surveyed | |
| unsurveyed | |
| Road, survey, road | |
| utility | |
| Reservation | |
| Chf, Pt, Pile | |
| Contour | |
| Interpolated | |
| Approximate | |
| Depress | |
| Control point (horizontal) | |
| Flooded land | |
| Mine head frame | |
| Pipeline (above ground) | |
| Railway, single track | |
| double track | |
| abandoned | |
| Road, highway, county, township | |
| access | |
| trail, bush | |
| Shoreline (original) | |
| Transmission line | |
| Wooded area | |

DISPOSITION OF CROWN LANDS

| | |
|-------------------------|-------|
| Patent | |
| Surface & Mining Rights | |
| Surface Rights Only | |
| Mining Rights Only | |
| Lease | |
| Surface & Mining Rights | |
| Surface Rights Only | |
| Mining Rights Only | |
| Licence of Occupation | |
| Order-in-Council | |
| Cancelled | |
| Reservation | |
| Sand & Gravel | |

THE INFORMATION THAT
 APPEARS ON THIS MAP
 HAS BEEN COMPILED
 FROM VARIOUS SOURCES,
 AND ACCURACY IS NOT
 GUARANTEED. THOSE
 WISHING TO STAKE MINING
 CLAIMS SHOULD CONSULT
 WITH THE MINING
 RECORDER, MINISTRY OF
 NORTHERN DEVELOPMENT
 AND MINES, FOR ADDITIONAL
 INFORMATION ON THE STATUS OF THE
 LANDS SHOWN HEREON.

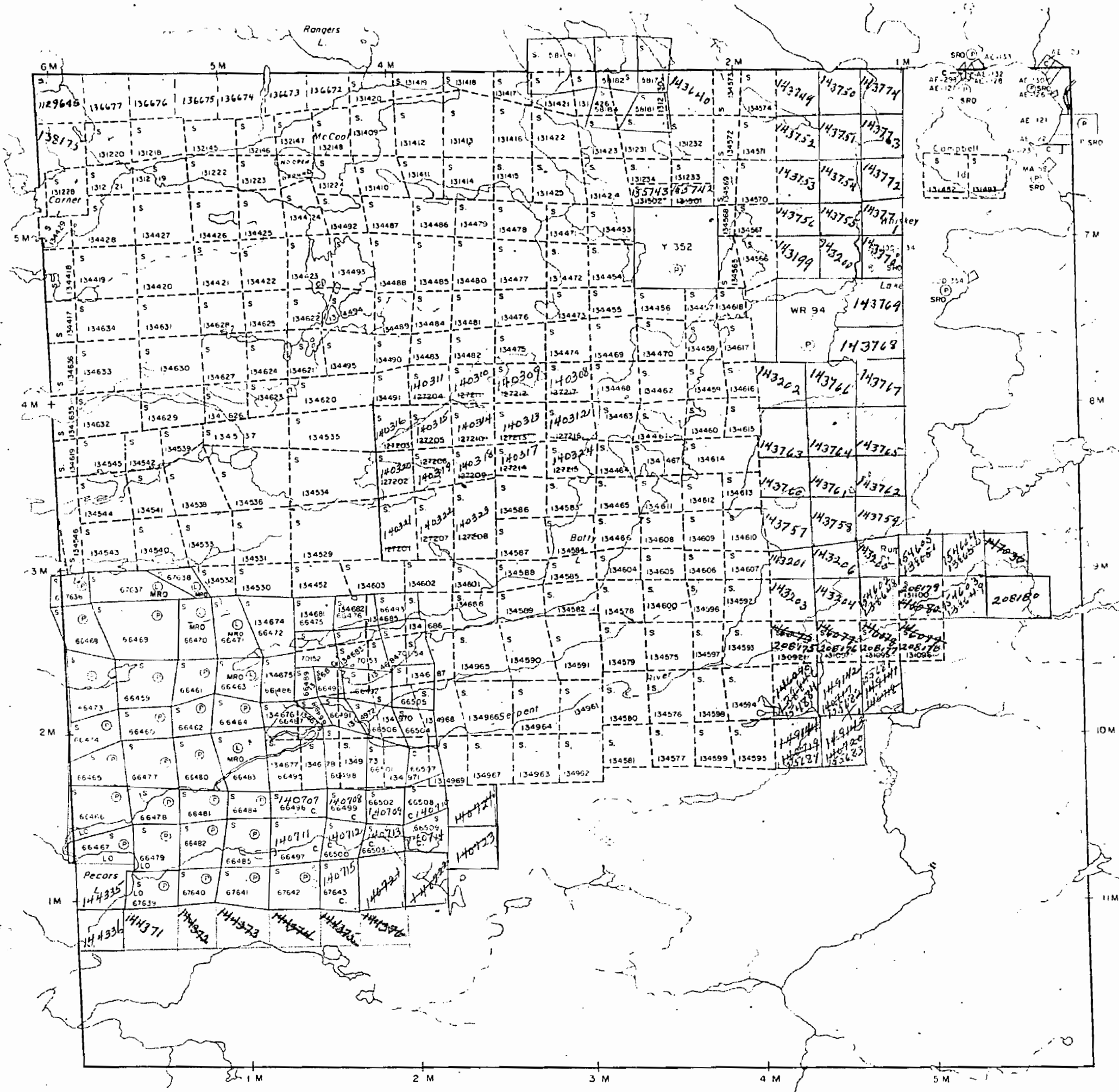
The 1975 Magnetic Bearing
 Approx. 6.2% Annual Change
 Increasing 2.7



Map base and land disposition drafting by Surveys and Mapping Branch, Ministry of Natural Resources.
 The disposition of land, location of lot fabric and parcel boundaries on this index was compiled for administrative purposes only.

Twp. 138 (M.-1213)

Twp. 143 (M.-1215)



Twp. 136 (Deagle Twp.) (M.-750)

THE TOWNSHIP

137

(GAIASHK)

DISTRICT OF ALGOMA

SUDBURY MINING DIVISION

SCALE: 1-INCH 40 CHAINS

LEGEND

| | |
|-----------------------|--------|
| PATENTED LAND | Ⓟ |
| CROWN LAND SALE | CS |
| LEASES | Ⓢ |
| LOCATED LAND | LOC |
| LICENSE OF OCCUPATION | LO |
| MINING RIGHTS ONLY | M.R.O. |
| SURFACE RIGHTS ONLY | S.R.O. |
| ROADS | — |
| IMPROVED ROADS | — |
| KING'S HIGHWAYS | — |
| RAILWAYS | — |
| POWER LINES | — |
| MARSH OR MUSKEG | — |
| MINES | ⓧ |
| CANCELLED | Ⓢ |

NOTES

400' Surface Rights Reservation around all Lakes & Rivers

PLAN NO. M.-1212

DEPARTMENT OF MINES

— ONTARIO —

TOWNSHIP 137

(GAIASHK) M. 1212

DISTRICT OF ALGOMA

SUDBURY MINING DIVISION

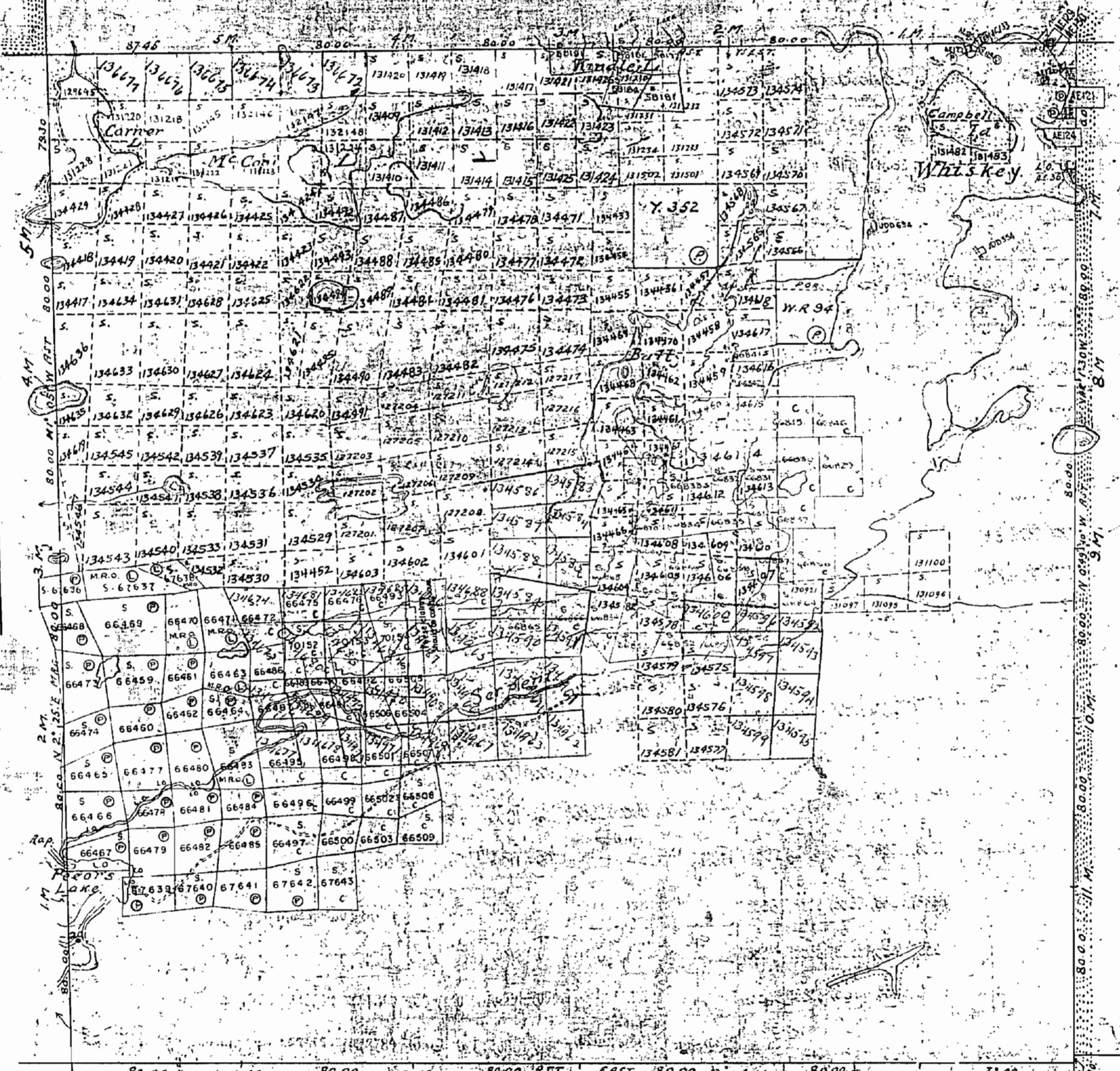
Scale, 40 chains to an inch.

TP. 138.



TP. 143.

TP. 130.



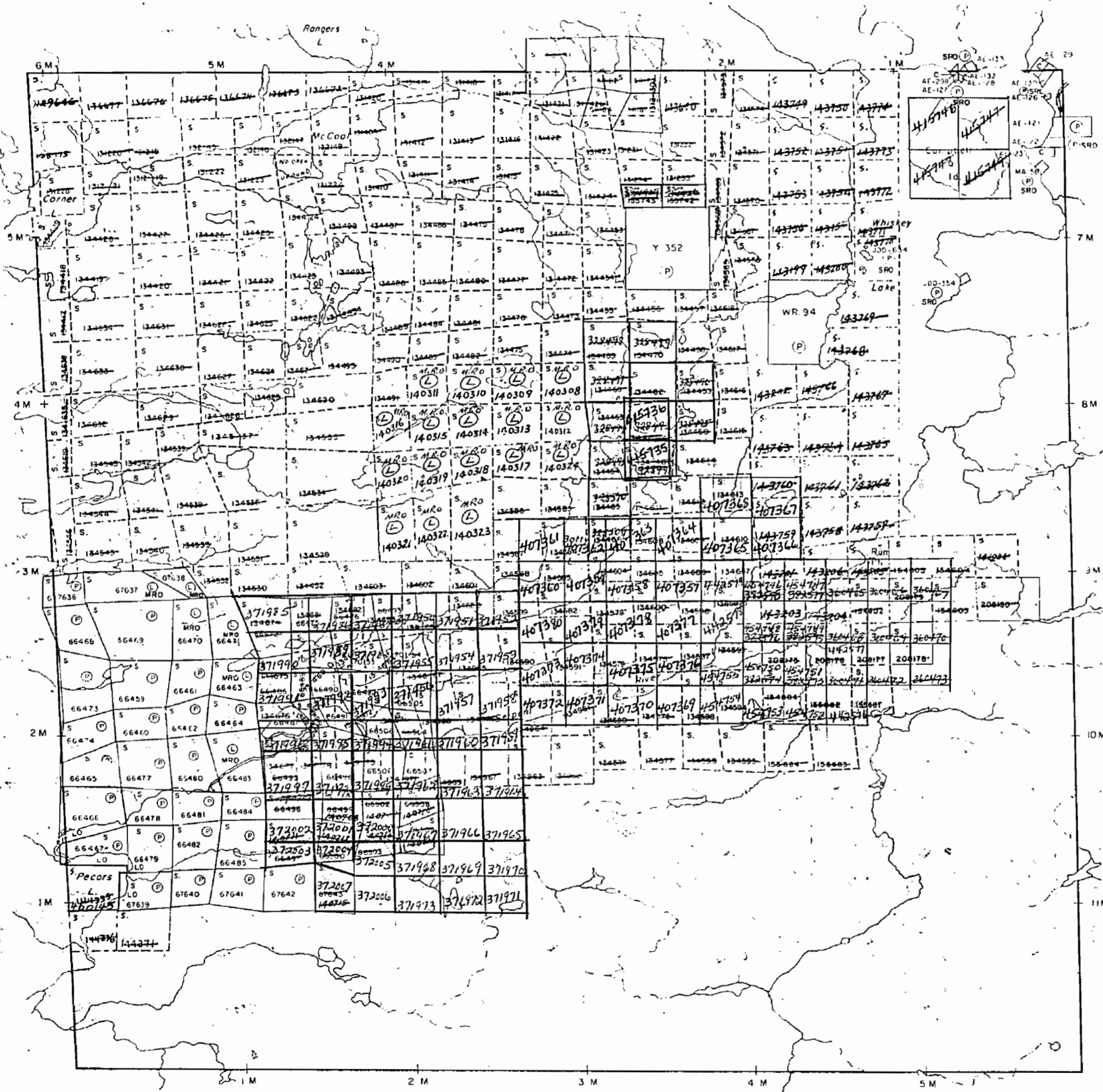
TP. 136.

N. Bdy. by P.L.S. Wm Bell 1888.
 W. " " " " Betty 1892.
 E. " " " " T.H. Moleworth 1857.
 S. " " " " O.L.S. T.V. Patten 1932.
 Traverse of Pecora's Lake and Pt of N. Br. of Serpent River by A.G. White & Co. 1890.
 Traverse Post shown thus
 Other Lakes & Rivers from Dom. Geological Survey, Blind River Sheet 1925.
 Bdy of Mississagi Prov. Forest shown thus

* 1/4 Sec. of Mining Claims, M.D. 544 to 549 inclusive surveyed by A.G. White & Co. in 1890.
 Do. of Secs. 5, 6, 7 & 8 of Twp. 137, R. 13, S. 27, 28 & 29 surveyed by A.G. White & Co. in 1890.
 Parcels marked with a circle and a cross are leased.
 Parcels marked with a circle and a dot are claims of prospectors.

Department of Surveys
 Parliament Buildings
 Toronto, Ontario, Canada
 Compiled June 1938.

Twp. 138 (M.-1213)



THE TOWNSHIP

137
 (GAIASHK)
 DISTRICT OF
 ALGOMA

SAULT STE. MARIE
 MINING DIVISION

SCALE: 1-INCH 40 CHAINS

LEGEND

- PATENTED LAND (P)
- CROWN LAND SALE (C.S)
- LEASES (L)
- LOCATED LAND (L.C)
- LICENSE OF OCCUPATION (L.O)
- MINING RIGHTS ONLY (M.R.O)
- SURFACE RIGHTS ONLY (S.R.O)
- ROADS
- IMPROVED ROADS
- KING'S HIGHWAYS
- RAILWAYS
- POWER LINES
- MARSH OR MUSKEG
- MINES
- CANCELLED

NOTES

400' Surface Rights Reservation around
 all Lakes & Rivers.

PLAN NO. M.-1212

DEPARTMENT OF MINES

— ONTARIO —

Twp. 136 (Deagle Twp.) (M.-750)

Twp. 143 (M.-1215)

Twp. 130 (M.-1209)

1212

TOWNSHIP 137.

DISTRICT OF ALGOMA.



SUDBURY MINING DIVISION.

Scale, 40 chains to an inch.

TR. 138. (GAIASHK)

M. 1212

absolute



TR. 143.

TR. 130.

TR. 136.

N. Bdy. by P.L.S. Wm. Bell 1888.
 W. " " " D. Betty 1892.
 E. " " " T.H. Molesworth 1857.
 S. " " " O.L.S. T.J. Patten 1932.
 Traverse of Peccors Lake and Pt of N. Br. of Serpent River by
 " " " O.L.S. T.J. Patten 1932
 Traverse Post shown thus
 Other Lakes & Rivers from Dom. Geological Survey, Blind River Sheet, 1925.
 Bdy. of Missisagi Prov. Forest shown thus

400' wide reservations in surface by Dept of L. & F.
 shown hereon thus

Department of Surveys,
 Parliament Buildings,
 Toronto, Ontario, Canada

Compiled June 1938.

Notes of Mining Claims W.D. 544 to 548 inclusive surveyed by O.L.S.
 De Forest, Stull & Low 1907. Define N. Bdy of T' 137 at S 86° 42'E

TOWNSHIP 137.

DISTRICT OF ALGOMA.

SUDBURY MINING DIVISION.

Scale, 40 chains to an inch.

OLD

(GAIASHK) M. 1212
TR. 138.


Part & Parcel
Enclosed

400 rds



TR. 143.

TR. 130.



TR. 136.

N. Bdy. by P.L.S. Wm Bell 1888.
W. D. Betty, 1892.
T.H. Moleworth, 1857.
O.L.S. T.J. Patten, 1932.
Traverse of Pecora Lake and Pt. of N. Br. of Serpent River by
O.L.S. T.J. Patten 1932.
Traverse Post shown thus
Other Lakes & Rivers from Dom. Geological Survey, Blind River Sheet 1925.
Bdy. of Missisagi Prov. Forest shown thus

400 wide reservations on surface by Dept. of L. & F.
Shewn hereon.

Department of Surveys,
Parliament Buildings,
Toronto, Ontario, Canada.

Computed June 1938.

* N. Bdy. of Mining Claims W.D. 544 to 548 inclusive surveyed by O.L.S.
* Dr. Forest, Staff & Law 1907, Define N. Bdy of T. 137 at S. 86. 22.2
Parcels marked P. are Patented
L. Leased
Lo. License of Occupation



1212

TOWNSHIP 137

DISTRICT OF ALGOMA

SUDBURY MINING DIVISION

Scale, 40 chains to an inch.




TR 138. (GAIASHK) 409

M. 1212

TR 143.

TR 130.



TR 136.

N. Bdy. by P.L.S. Wm Bell 1888.

W. D. Betty, 1892.

E. T.H. Malesworth, 1857.

S. O.L.S. T.V. Patten, 1932.

Traverse of Pecora Lake and Hot N. Br. of Serpent River by

200 wide reservations in surface by Dept of L. & F.

Traverse Post shown thus

shown hidden thus

Other Lakes & Rivers from Dom. Geological Survey, Blind River Sheet, 1925.

Bdy. of Missisagi Prov. Forest shown thus

Department of Surveys,
Parliament Buildings,
Toronto, Ontario, Canada.

Compiled June 1938.

(K. Bays of Mining Claims M.D. 544 to 548 inclusive surveyed by O.L.S.
Dr. Forest, Stull & Low, 1907. Define N. Bdy. of T. 137 at S. 86. 42 E

Partially marked P. are Patented
L. Leased
L.O. License of Occupation

TOWNSHIP 137

(GAIASHK)

M. 1212

Old

DISTRICT OF ALGOMA

SUDBURY MINING DIVISION

Scale 40 chains to an inch.

TP 138.



TP 143.

TP 130.

TP 136.

N. Bdy. by P.L.S. Wm Bell 1888.

W. " " " Betty 1892.

E. " " " T.H. Molesworth 1857.

S. " " " O.L.S. T.U. Patten 1932.

Traverse of Pecora Lake and Pt. of N. Br. of Serpent River by O.L.S. T.U. Patten 1932

Traverse Post Shonn thus

Other Lakes & Rivers from Dom. Geological Survey, Blind River Sheet 1925

Bdy. of Missisagi Prov. Forest, shown thus

M. Bdy. of Mining Claims W.D. 544 to 548 inclusive surveyed by O.L.S. De Forest, Staff & Law 1907, Define N. Bdy. of TP 137 at S. 85° 32'

Patents made & P. & A. Patented

License of Occupation

400' wide reservations on surface by Dept. of L. & F.

shown hereon thus

Sand and gravel, as all un-patented mining claims

in this Township reserved to the Crown

Department of Surveys
Parliament Buildings
Toronto, Ontario, Canada.

Compiled June 1938.



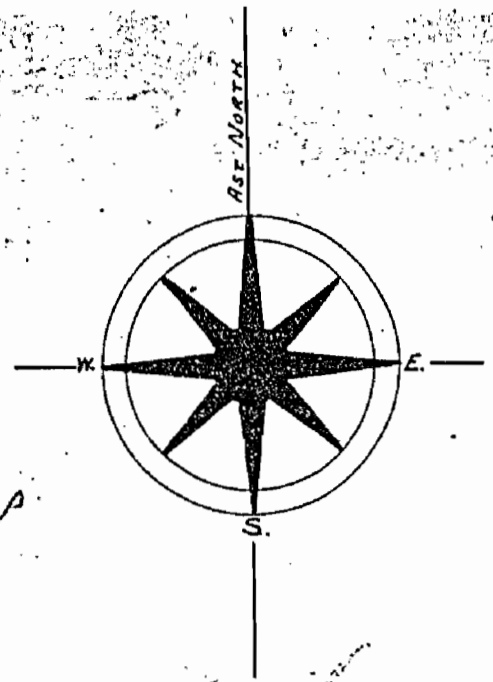
1212

TOWNSHIP 137.

DISTRICT OF ALGOMA.

SUDBURY MINING DIVISION.

Scale, 40 chains to an inch.



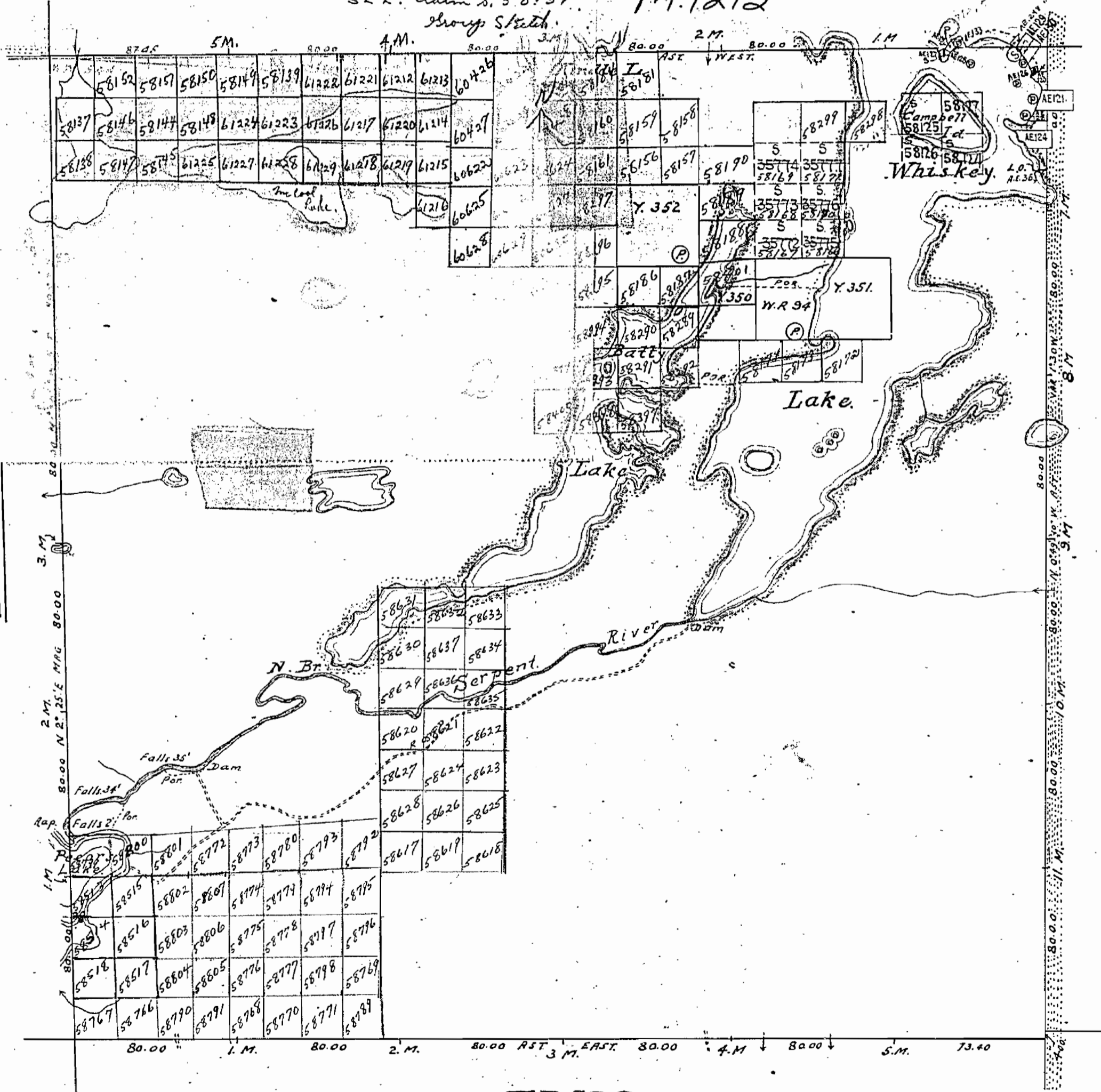
TP. 138.

REVISED SKETCH.

SEE claim 8, 58137.
Group Sketch.

M. 1212

(GAIASHK) 200



TP. 143.

TP. 130.

TP. 136.

N. Bdy. by P.L.S. Wm Bell 1888.

W. " " " " D. Betty, 1892.

E. " " " " T.H. Molesworth, 1857.

S. " " " " O.L.S. T.J. Patten, 1932.

Traverse of Pecora Lake and Pt of N. Br. of Serpent River by... 200' wide reservations on surface by Dept of L. & F.

Traverse Post shown thus

Other Lakes & Rivers from Dom. Geological Survey, Blind River Sheet 1925.

Bay of Missisagi Prov. Forest shown thus

Min. Bdy. of Mining Claims N.D. 544 to 548 inclusive surveyed by O.L.S.

De Forest, Stull & Low, 1907, Define N. Bdy of T. 137 as S. 86° 42' E.

Parcels marked P. are Patented

L. Leased

L.O. License of Occupation

Department of Surveys,
Parliament Buildings
Toronto, Ontario, Canada.

Compiled June 1938.


1212

TOWNSHIP 137.

DISTRICT OF ALGOMA.

SUDBURY MINING DIVISION.

Scale, 40 chains to an inch.




TP. 138.

(GAIASHK)

M. 1212

Alashko



TP. 143.

TP. 130.

TP. 136.

N. Bdy. by P.L.S. Wm Bell 1888.

W. " " D. Betty 1892.

E. " " T.H. Molesworth 1857.

S. " " O.L.S. T.J. Patten 1932.

Traverse of Pecora Lake and Pt of N. Br. of Serpent River by

Traverse Post shown thus

Other Lakes & Rivers from Dom. Geological Survey, Blind River Sheet 1925.

Bdy. of Missisquoi Prov. Forest shown thus

400' wide reservations on surface by Dept of L. & E. shown hereon thus

Department of Surveys,
Parliament Buildings,
Toronto, Ontario, Canada

Compiled June 1938.

* Bdy. of Mining Claims W.D. 544 to 548 inclusive surveyed by O.L.S. De Forest, Stull & Low 1907. Define N. Bdy of T. 137 at S 86° 42' E.

1212

TOWNSHIP 137.

DISTRICT OF ALGOMA.


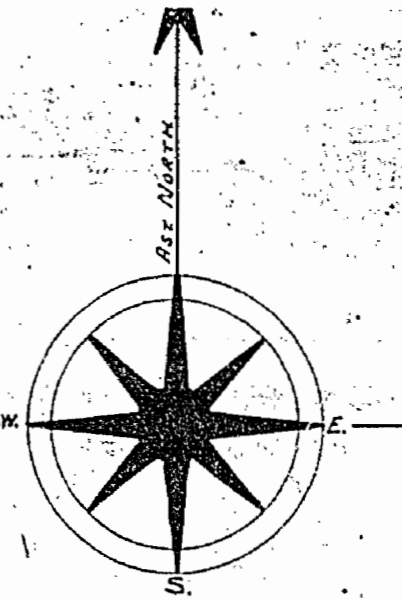
SUDBURY MINING DIVISION.

Scale, 40 chains to an inch.

TR. 138.

(GAIASHK)

M. 1212



TR. 143.

TR. 130.

TR. 136.

N. Bdy. by P.L.S. Wm Bell 1888.
 W. " " " " D Betty, 1892.
 E. " " " " T.H. Molesworth, 1857.
 S. " " " " O.L.S. T.V. Patten, 1932.
 Traverse of Pecora Lake and Pt of N. Br. of Serpent River by: 200' wide reservations on surface by Dept of L & F
 Traverse Post shown thus shown hereon thus
 Other Lakes & Rivers from Dom. Geological Survey, Blind River Sheet, 1925.
 Bdy. of Missisquoi Prov. Forest shown thus

Department of Surveys,
 Parliament Buildings,
 Toronto, Ontario, Canada
 Compiled June 1938.

* Bdy. of Mining Claims W.D. 544 to 548 inclusive surveyed by O.L.S.
 De Forest, Stull & Low, 1907. Define N. Bdy. of Tr. 137 as S. 86° 42' E
 Parcels marked R are Rented
 L Leased
 O Occupied

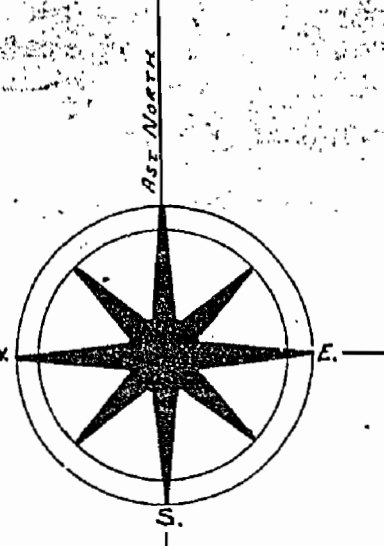
1212

TOWNSHIP 137.

DISTRICT OF ALGOMA.

SUDBURY MINING DIVISION.

Scale, 40 chains to an inch.



TP. 138.

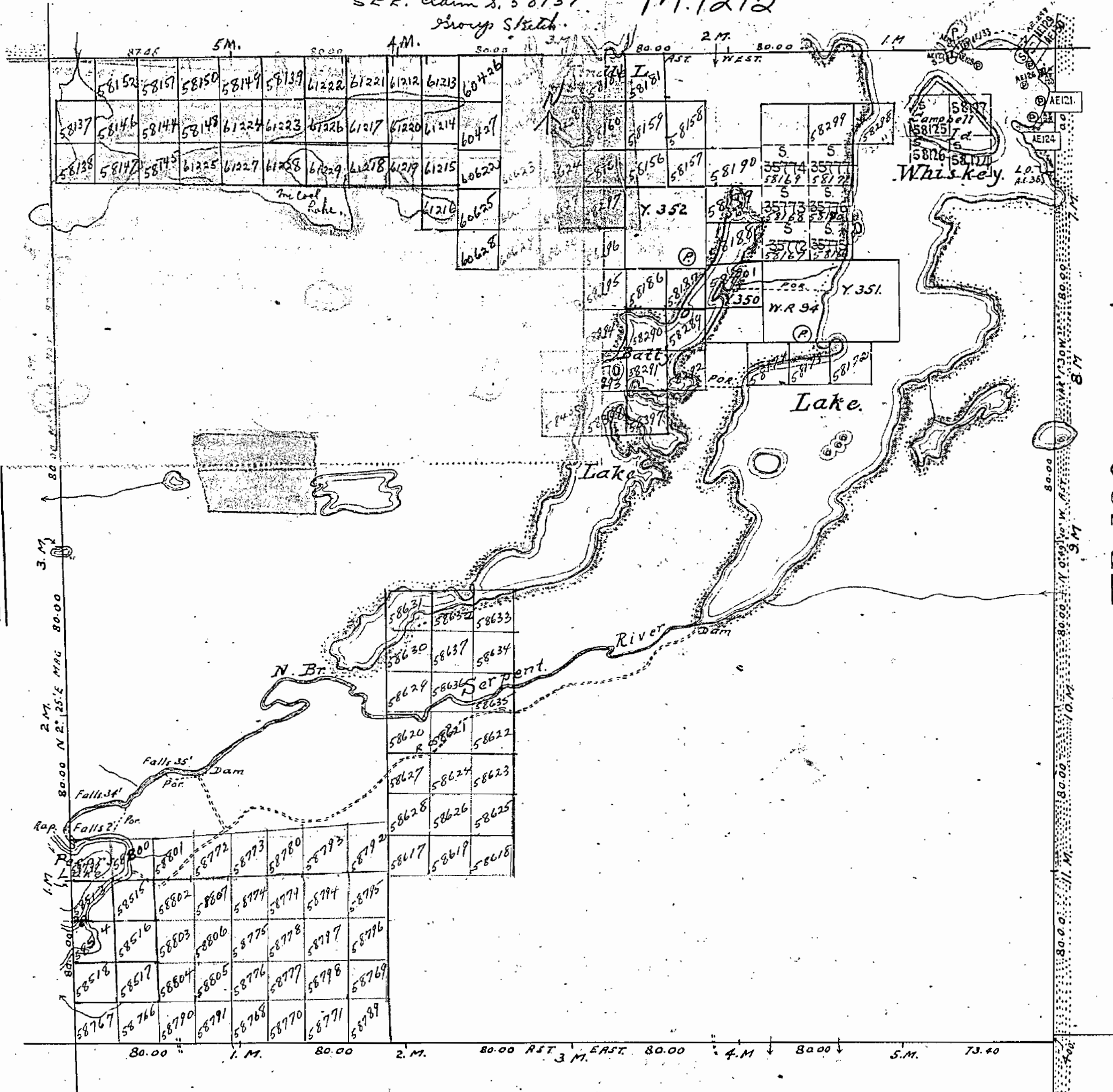
REVISED SKETCH.

S.E.E. claim 8, 58137.

Group Sketch.

M. 1212



(GAIASHK) 200



TP. 143.

TP. 130.

TP. 136.

N. Bdy. by P.L.S. Wm Bell 1838.
 W. " " " " D. Betty. 1892.
 E. " " " " T.H. Molesworth. 1857.
 S. " " " " O.L.S. T.J. Patten. 1932.
 Traverse of Pecora Lake and N. Br. of Serpent River by " 200' wide reservations in surface by Dept of L. & F.
 " " " " O.L.S. T.J. Patten 1932
 Traverse Post shown thus 
 Other Lakes & Rivers from Dom. Geological Survey, Blind River Sheet 1925.
 Bdy. of Missisagi Prov. Forest shown thus 

Parcels marked P are Patented
 L Leased.
 L.O. License of Occupation

Department of Surveys,
 Parliament Buildings
 Toronto, Ontario, Canada.
 Compiled June 1938.

1212

LEHMAN TP. (M.-1213)













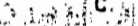

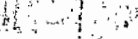
THE TOWNSHIP
GAIASHK
(Tp.137)

DISTRICT OF
ALGOMA

SAULT STE MARIE
MINING DIVISION

SCALE: 1-INCH = 40 CHAINS

LEGEND

- PATENTED LAND 
- CROWN LAND SALE 
- LEASES 
- LOCATED LAND 
- LICENSE OF OCCUPATION 
- MINING RIGHTS ONLY 
- SURFACE RIGHTS ONLY 
- ROADS 
- IMPROVED ROADS 
- KING'S HIGHWAYS 
- RAILWAYS 
- POWER LINES 
- MARSH OR MUSKEG 
- MINES 
- CANCELLED 

NOTES

400' Surface Rights Reservation around
all Lakes & Rivers.

DATE OF ISSUE
MAR 26 1976
SURVEYS AND MAPPING
BRANCH

PLAN NO. **M.-1212**

MINISTRY OF NATURAL RESOURCES
SURVEYS AND MAPPING BRANCH

JOUBIN TP. (M.-1215)

GEROW TP. (M.-1209)

Deagle Twp. (M.-750)

