



THE TOWNSHIP OF  
OF

# GALNA

DISTRICT OF  
COCHRANE

LARDER LAKE  
MINING DIVISION

SCALE: 1 INCH = 40 CHAINS

### LEGEND

- PATENTED LAND Ⓟ
- CROWN LAND SALE CS.
- LEASES Ⓛ
- LOCATED LAND Loc.
- LICENSE OF OCCUPATION L.O.
- ROADS —
- IMPROVED ROADS —
- KING'S HIGHWAY —
- RAILWAYS —
- POWER LINES —
- MARSH OR MUSKEG —
- MINES —

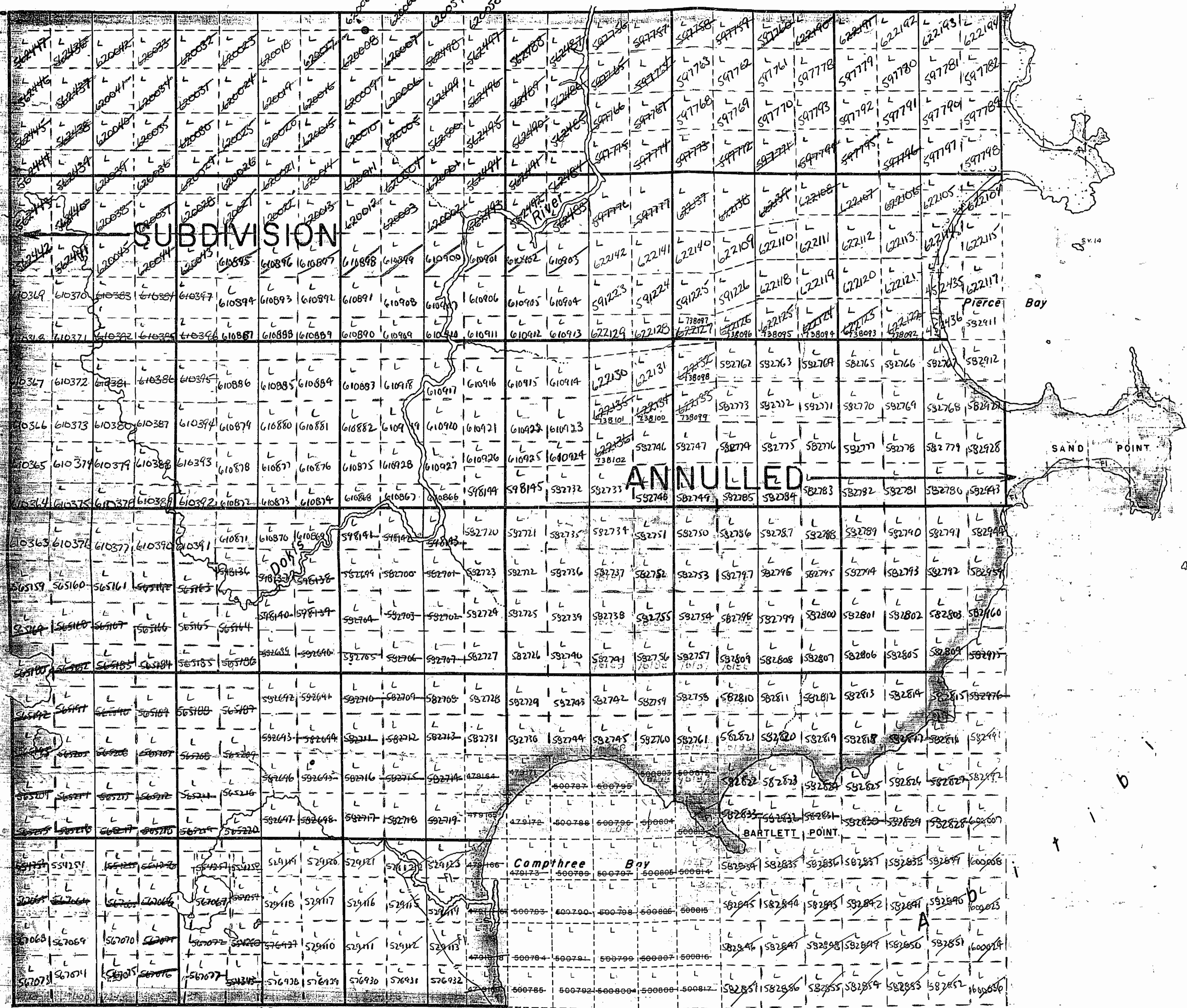
### NOTES

400' Surface rights reservation around all lakes and rivers.

For Stakings in Lake Abitibi refer to Plan M-399

Bowyer Twp.

Kerrs Twp.



VI

V

IV

III

II

I

12

11

10

9

8

7

6

5

4

3

2

1

A

PLAN NO. - M. 480

ONTARIO  
MINISTRY OF NATURAL RESOURCES  
SURVEYS AND MAPPING BRANCH

REPLACED AUGUST 17-1934

AREAS WITHDRAWN FROM DISPOSITION

M.R.O. - MINING RIGHTS ONLY  
 S.R.O. - SURFACE RIGHTS ONLY  
 M.+S. - MINING AND SURFACE RIGHTS

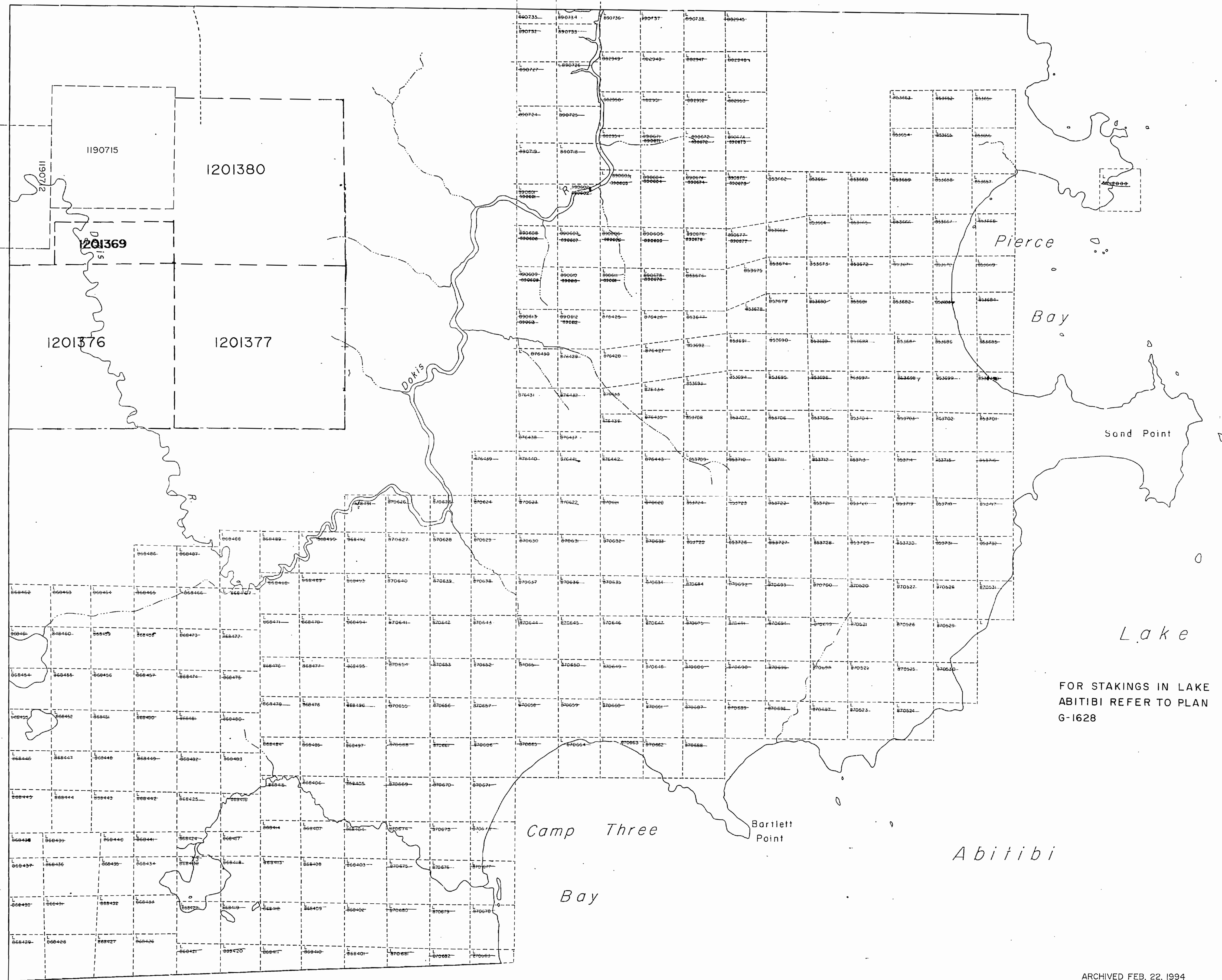
Description	Order No.	Date	Disposition	File

NOTE  
 TOWNSHIP SUBDIVISION ANNULLED  
 JULY 2, 1963.

MOODY TOWNSHIP

BOWYER TOWNSHIP

KERRS TOWNSHIP



FOR STAKINGS IN LAKE  
 ABITIBI REFER TO PLAN  
 G-1628

ARCHIVED FEB. 22, 1994

LEGEND

- HIGHWAY AND ROUTE No.
- OTHER ROADS
- TRAILS
- SURVEYED LINES:
  - TOWNSHIP, BASE LINES, ETC.
  - LOTS, MINING CLAIMS, PARCELS, ETC.
- UNSURVEYED LINES:
  - LOT LINES
  - PARCEL BOUNDARY
  - MINING CLAIMS ETC.
- RAILWAY AND RIGHT OF WAY
- UTILITY LINES
- NON-PERENNIAL STREAM
- FLOODING OR FLOODING RIGHTS
- SUBDIVISION OR COMPOSITE PLAN
- RESERVATIONS
- ORIGINAL SHORELINE
- MARSH OR MUSKEG
- MINES
- TRAVERSE MONUMENT

DISPOSITION OF CROWN LANDS

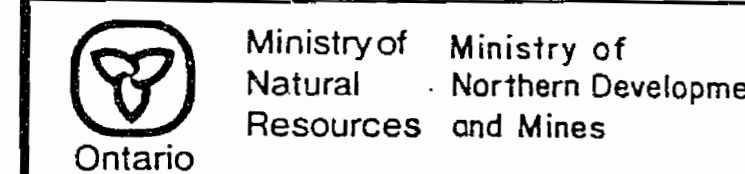
TYPE OF DOCUMENT	SYMBOL
PATENT, SURFACE & MINING RIGHTS	●
"  SURFACE RIGHTS ONLY	○
"  MINING RIGHTS ONLY	◐
LEASE, SURFACE & MINING RIGHTS	■
"  SURFACE RIGHTS ONLY	□
"  MINING RIGHTS ONLY	◑
LICENCE OF OCCUPATION	▼
ORDER-IN-COUNCIL	OC
RESERVATION	○
CANCELLED	○
SAND & GRAVEL	○

NOTE: MINING RIGHTS IN PARCELS PATENTED PRIOR TO MAY 6, 1913, VESTED IN ORIGINAL PATENTEE BY THE PUBLIC LANDS ACT, R.S.O. 1970, CHAP 380, SEC 63, SUBSEC 1

SCALE 1:20 000

THE INFORMATION THAT APPEARS ON THIS MAP HAS BEEN COMPILED FROM VARIOUS SOURCES, AND ACCURACY IS NOT GUARANTEED. THOSE WISHING TO STAKE MINING CLAIMS SHOULD CONSULT WITH THE MINING RECORDER, MINISTRY OF NORTHERN DEVELOPMENT AND MINES, FOR ADDITIONAL INFORMATION ON THE STATUS OF THE LANDS SHOWN HEREON.

TOWNSHIP  
**GALNA**  
 M.R. ADMINISTRATIVE DISTRICT  
**COCHRANE**  
 MINING DIVISION  
**LARDER LAKE**  
 LAND TITLES / REGISTRY DIVISION  
**COCHRANE**



Date SEPTEMBER 1986 Number

G-350!

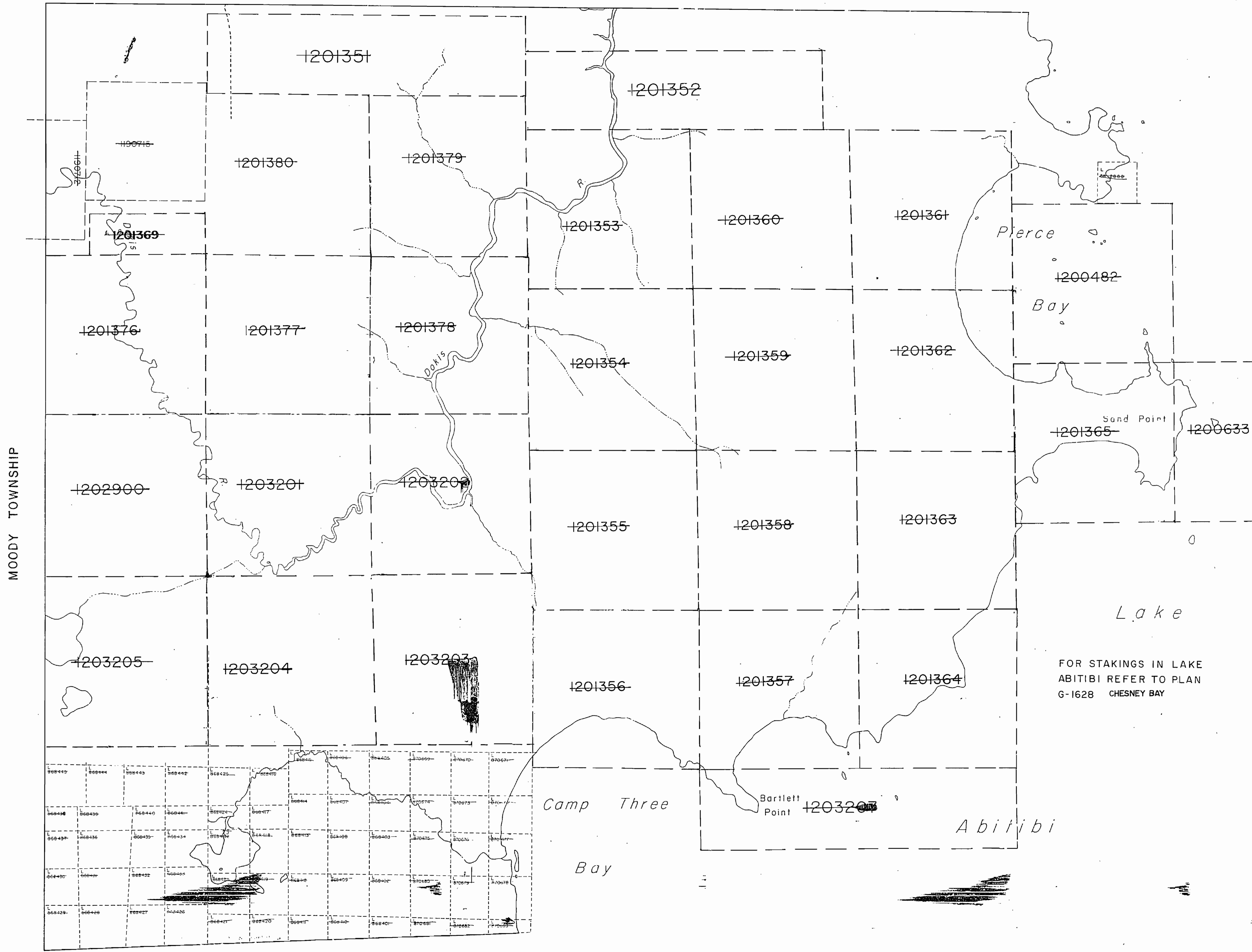
AREAS WITHDRAWN FROM DISPOSITION

M.R.O. - MINING RIGHTS ONLY  
 S.R.O. - SURFACE RIGHTS ONLY  
 M+S. - MINING AND SURFACE RIGHTS

Description	Order No.	Date	Disposition	File

NOTE  
 TOWNSHIP SUBDIVISION ANNULLED  
 JULY 2, 1963.

BOWYER TOWNSHIP



LEGEND

- HIGHWAY AND ROUTE No.
- OTHER ROADS
- TRAILS
- SURVEYED LINES:
  - TOWNSHIP, BASE LINES, ETC.
  - LOTS, MINING CLAIMS, PARCELS, E.T.C.
- UNSURVEYED LINES:
  - LOT LINES
  - PARCEL BOUNDARY
  - MINING CLAIMS ETC.
- RAILWAY AND RIGHT OF WAY
- UTILITY LINES
- NON-PERENNIAL STREAM
- FLOODING OR FLOODING RIGHTS
- SUBDIVISION OR COMPOSITE PLAN
- RESERVATIONS
- ORIGINAL SHORELINE
- MARSH OR MUSKEG
- MINES
- TRAVERSE MONUMENT

DISPOSITION OF CROWN LANDS

TYPE OF DOCUMENT	SYMBOL
PATENT, SURFACE & MINING RIGHTS	●
" SURFACE RIGHTS ONLY	○
" MINING RIGHTS ONLY	○
LEASE, SURFACE & MINING RIGHTS	■
" SURFACE RIGHTS ONLY	○
" MINING RIGHTS ONLY	○
LICENCE OF OCCUPATION	○
ORDER-IN-COUNCIL	○
RESERVATION	○
CANCELLED	○
SAND & GRAVEL	○

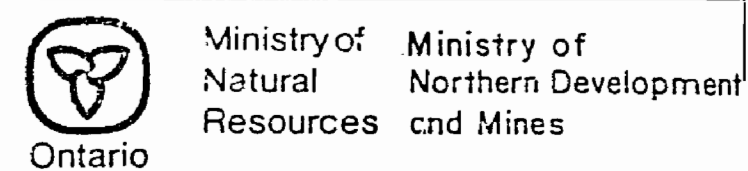
NOTE: MINING RIGHTS IN PARCELS PATENTED PRIOR TO M.A. 6, 1913, VESTED IN ORIGINAL PATENTEE BY THE PUBLIC LANDS ACT, R.S.O. 1970, CHAP. 380, SEC. 52, SUBSEC. 1

SCALE 1:20 000

FOR STAKINGS IN LAKE  
 ABITIBI REFER TO PLAN  
 G-1628 CHESNEY BAY

THE INFORMATION THAT  
 APPEARS ON THIS MAP  
 HAS BEEN COMPILED  
 FROM VARIOUS SOURCES  
 AND ACCURACY IS NOT  
 GUARANTEED. THOSE  
 WISHING TO STAKE MIN-  
 ING CLAIMS SHOULD CON-  
 SULT WITH THE MINING  
 RECORDER, MINISTRY OF  
 NORTHERN DEVELOP-  
 MENT AND MINES, FOR AD-  
 DITIONAL INFORMATION  
 ON THE STATUS OF THE  
 LANDS SHOWN HEREON.

TOWNSHIP  
**GALNA**  
 M.N.R. ADMINISTRATIVE DISTRICT  
**COCHRANE**  
 MINING DIVISION  
**LARDER LAKE**  
 LAND TITLES / REGISTRY DIVISION  
**COCHRANE**



Date SEPTEMBER 1986 Number **G-3501**

KERRS TOWNSHIP

ARCHIVED FEB. 22, 1994  
 ARCHIVED JULY 3/97

Bowyer Twp.

THE TOWNSHIP OF

GALNA

DISTRICT OF COCHRANE

LARDER LAKE MINING DIVISION

SCALE: 1 INCH = 40 CHAINS

VI

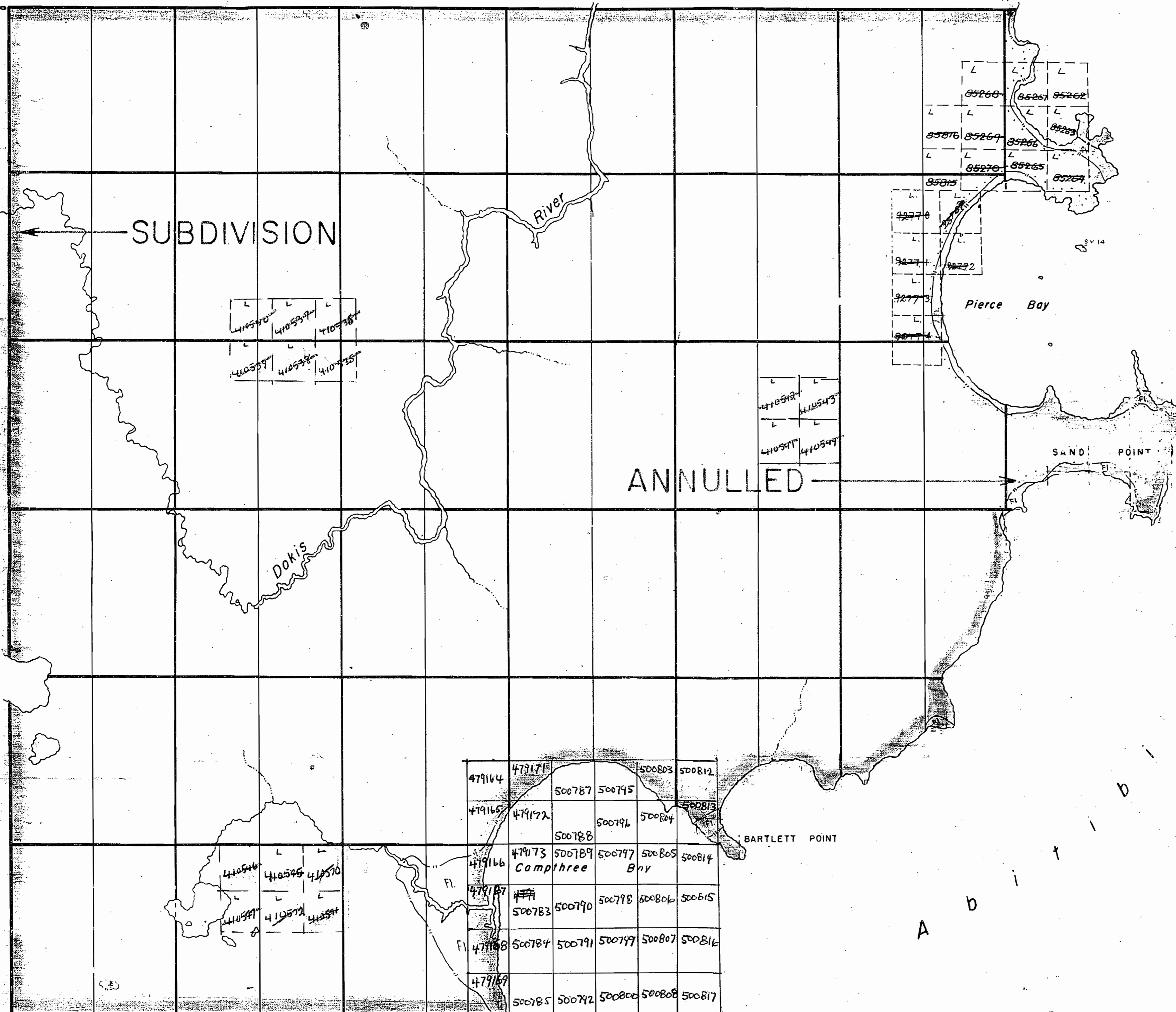
V

IV

III

II

Moody Twp.



12 11 10 9 8 7 6 5 4 3 2 1 A

Kerrs Twp.

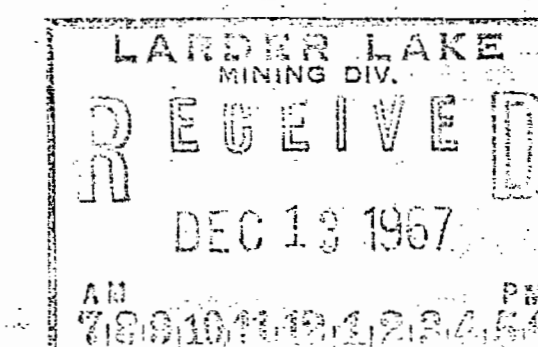
L a k e

LEGEND

- PATENTED LAND (P)
- CROWN LAND SALE (C.S.)
- LEASES (L)
- LOCATED LAND (Loc.)
- LICENSE OF OCCUPATION (L.O.)
- ROADS
- IMPROVED ROADS
- KING'S HIGHWAY
- RAILWAYS
- POWER LINES
- MARSH OR MUSKEG
- MINES (X)

NOTES

400' Surface rights reservation around all lakes and rivers.



Replaced by my plan Sept 12/79

PLAN NO. - M. 480

DEPARTMENT OF MINES - ONTARIO - # 1

G-3201

GALNA TWP

G-3201

AREAS WITHDRAWN FROM DISPOSITION

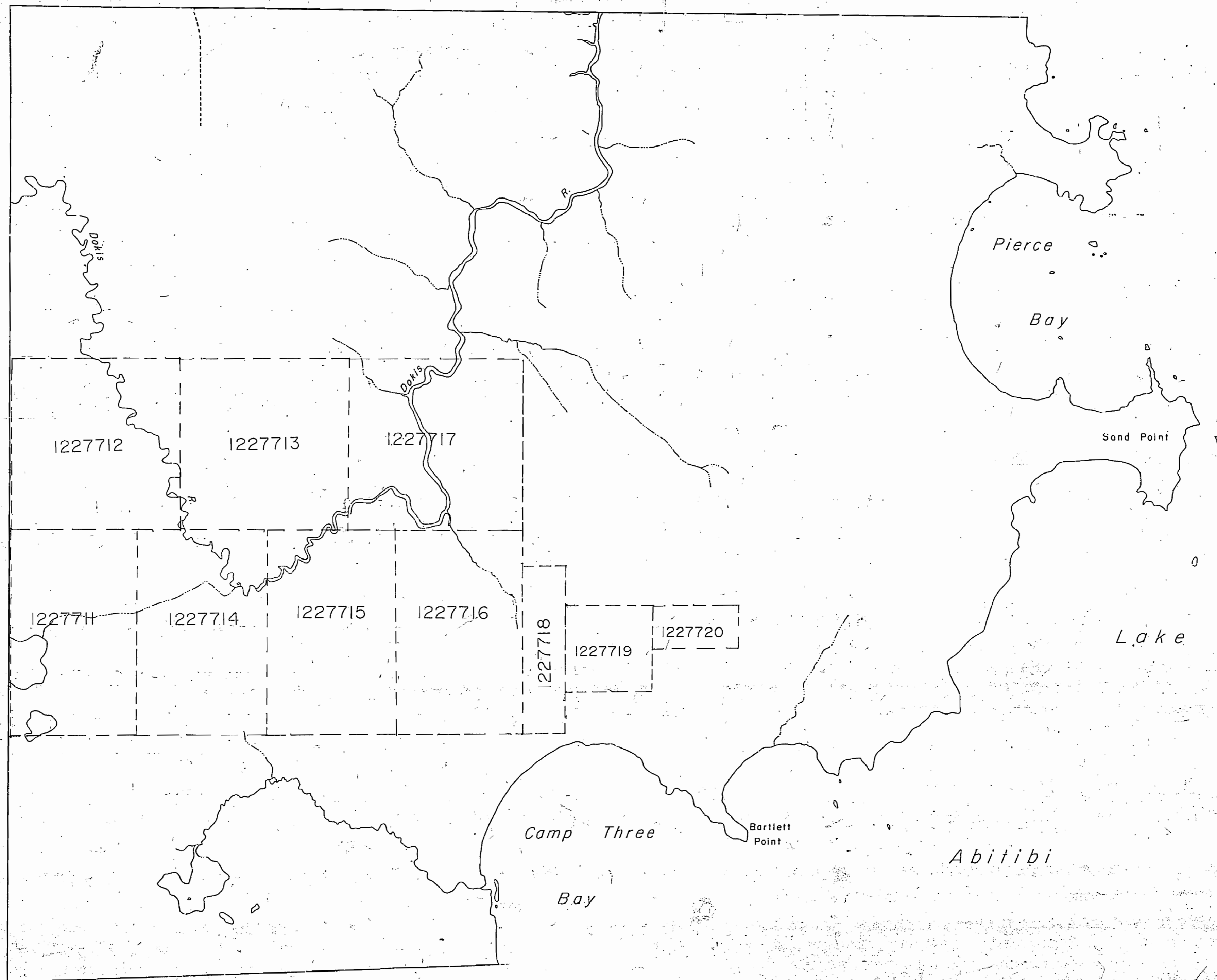
M.R.O. - MINING RIGHTS ONLY  
 S.R.O. - SURFACE RIGHTS ONLY  
 M. & S. - MINING AND SURFACE RIGHTS

Description	Order No.	Date	Disposition	File

BOWYER TOWNSHIP

MOODY TOWNSHIP

KERRS TOWNSHIP



LEGEND

- HIGHWAY AND ROUTE No.
- OTHER ROADS
- TRAILS
- SURVEYED LINES:
  - TOWNSHIP, BASE LINES, ETC.
  - LOTS, MINING CLAIMS, PARCELS, ETC.
- UNSURVEYED LINES:
  - LOT LINES
  - PARCEL BOUNDARY
  - MINING CLAIMS ETC.
- RAILWAY AND RIGHT OF WAY
- UTILITY LINES
- NON-PERENNIAL STREAM
- FLOODING OR FLOODING RIGHTS
- SUBDIVISION OR COMPOSITE PLAN
- RESERVATIONS
- ORIGINAL SHORELINE
- MARSH OR MUSKEG
- MINES
- TRAVERSE MONUMENT

DISPOSITION OF CROWN LANDS

TYPE OF DOCUMENT	SYMBOL
PATENT, SURFACE & MINING RIGHTS	
" SURFACE RIGHTS ONLY	
" MINING RIGHTS ONLY	
LEASE, SURFACE & MINING RIGHT	
" SURFACE RIGHTS ONLY	
" MINING RIGHTS ONLY	
LICENCE OF OCCUPATION	
ORDER-IN-COUNCIL	
RESERVATION	
CANCELLED	
SAND & GRAVEL	

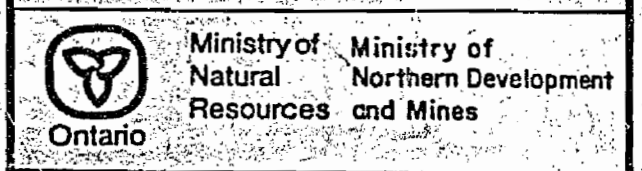
NOTE: MINING RIGHTS IN PARCELS PATENTED PRIOR TO MAY 6, 1912, VESTED IN ORIGINAL PATENTEE BY THE PUBLIC LANDS ACT, R.S.O. 1910, CHAP. 260, SEC. 62, SUBSEC. 1.

SCALE 1:20 000

THE INFORMATION THAT APPEARS ON THIS MAP HAS BEEN COMPILED FROM VARIOUS SOURCES, AND ACCURACY IS NOT GUARANTEED. THOSE WISHING TO STAKE MINING CLAIMS SHOULD CONSULT WITH THE MINING RECORDER, MINISTRY OF NORTHERN DEVELOPMENT AND MINES, FOR ADDITIONAL INFORMATION ON THE STATUS OF THE LANDS SHOWN HEREON.

NOTE  
 TOWNSHIP SUBDIVISION ANNULLED  
 JULY 2, 1963.

TOWNSHIP  
**GALNA**  
 M.N.R. ADMINISTRATIVE DISTRICT  
**COCHRANE**  
 MINING DIVISION  
**LARDER LAKE**  
 LAND TITLES / REGISTRY DIVISION  
**COCHRANE**



ARCHIVED FEB. 22, 1994  
 ARCHIVED JULY 3/97

Date SEPTEMBER 1986 Number **G-3501**

Bowyer Twp.

THE TOWNSHIP OF GALNA

DISTRICT OF COCHRANE

LARDER LAKE MINING DIVISION

SCALE: 1 INCH = 40 CHAINS

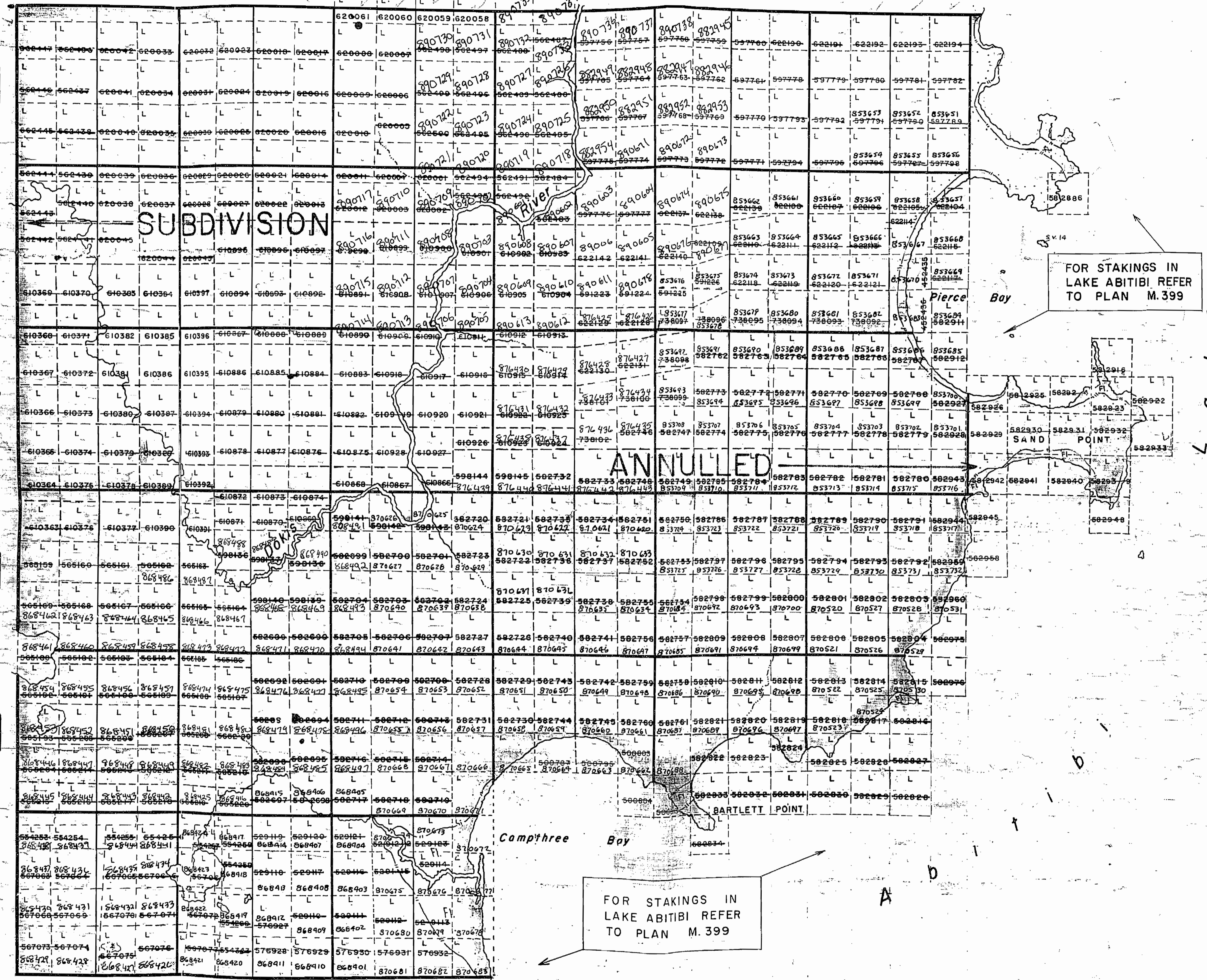
LEGEND

- PATENTED LAND Ⓢ
- CROWN LAND SALE C.S.
- LEASES L.
- LOCATED LAND Loc.
- LICENSE OF OCCUPATION L.O.
- ROADS —
- IMPROVED ROADS —
- KING'S HIGHWAY —
- RAILWAYS —
- POWER LINES —
- MARSH OR MUSKEG —
- MINES \*

NOTES

400' Surface rights reservation around all lakes and rivers.

For Stakings in Lake Abitibi refer to Plan M-399



FOR STAKINGS IN LAKE ABITIBI REFER TO PLAN M. 399

FOR STAKINGS IN LAKE ABITIBI REFER TO PLAN M. 399

VI  
V  
IV  
III  
II  
I

Bowyer Twp.

VI

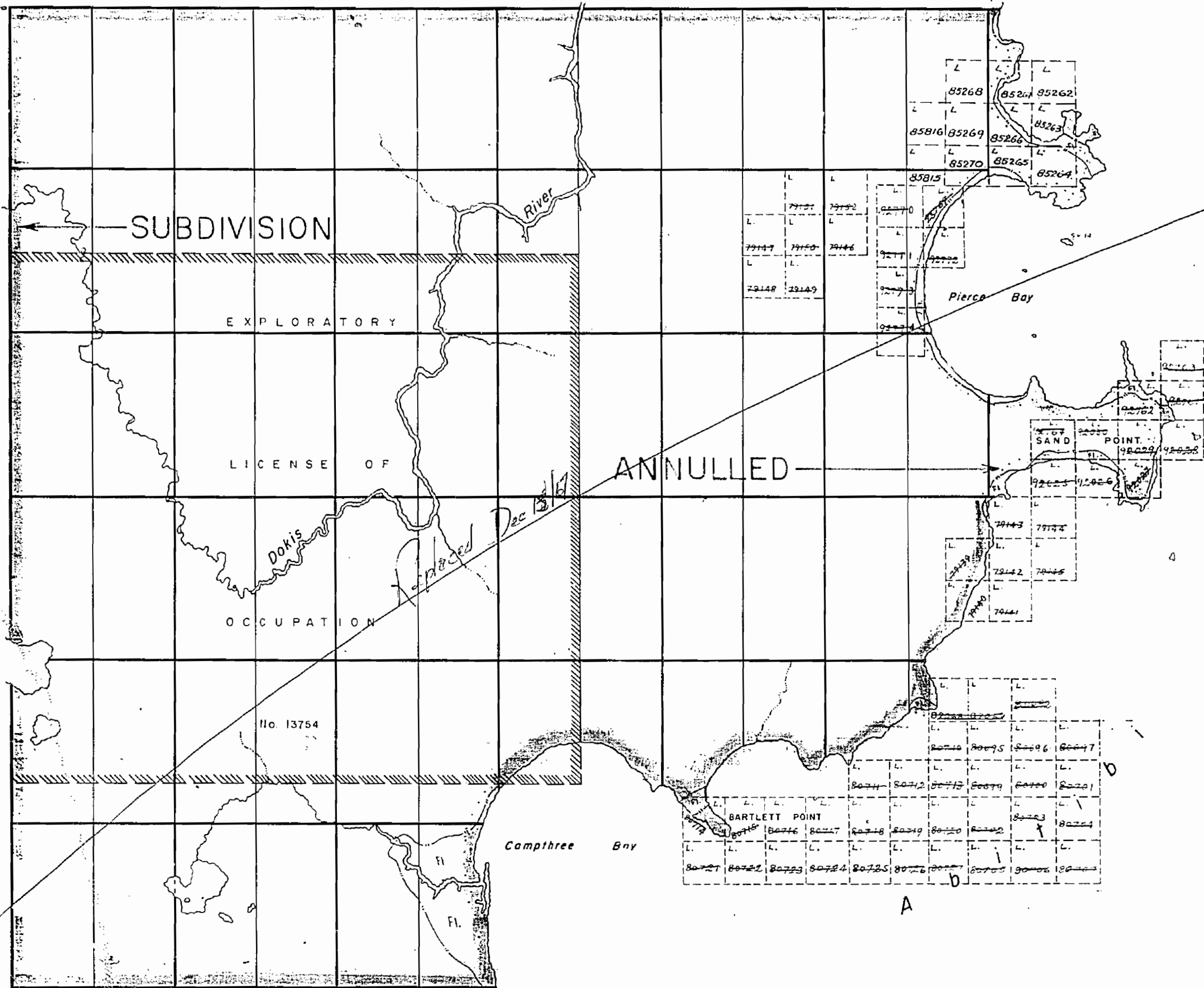
V

IV

III

II

Moody Twp.



12 11 10 9 8 7 6 5 4 3 2 1 A

Kerrs Twp.

THE TOWNSHIP OF GALNA DISTRICT OF COCHRANE

# GALNA

DISTRICT OF COCHRANE

LARDER LAKE MINING DIVISION

SCALE: 1 INCH = 40 CHAINS

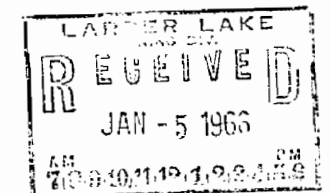
### LEGEND

- PATENTED LAND
- CROWN LAND SALE
- LEASES
- LOCATED LAND
- LICENSE OF OCCUPATION
- ROADS
- IMPROVED ROADS
- KING'S HIGHWAY
- RAILWAYS
- POWER LINES
- MARSH OR MUSKEG
- MINES

### NOTES

400' Surface rights reservation around all lakes and rivers.

Area temporarily withdrawn from staking indicated thus: , L.O. No. 13754



PLAN NO. - M.480

DEPARTMENT OF MINES - ONTARIO -

*Nov 1962*



Bowyer Twp.



THE TOWNSHIP OF GALNA

DISTRICT OF COCHRANE

TIMISKAMING MINING DIVISION

SCALE: 1 INCH = 40 CHAINS

Moody Twp.

VI

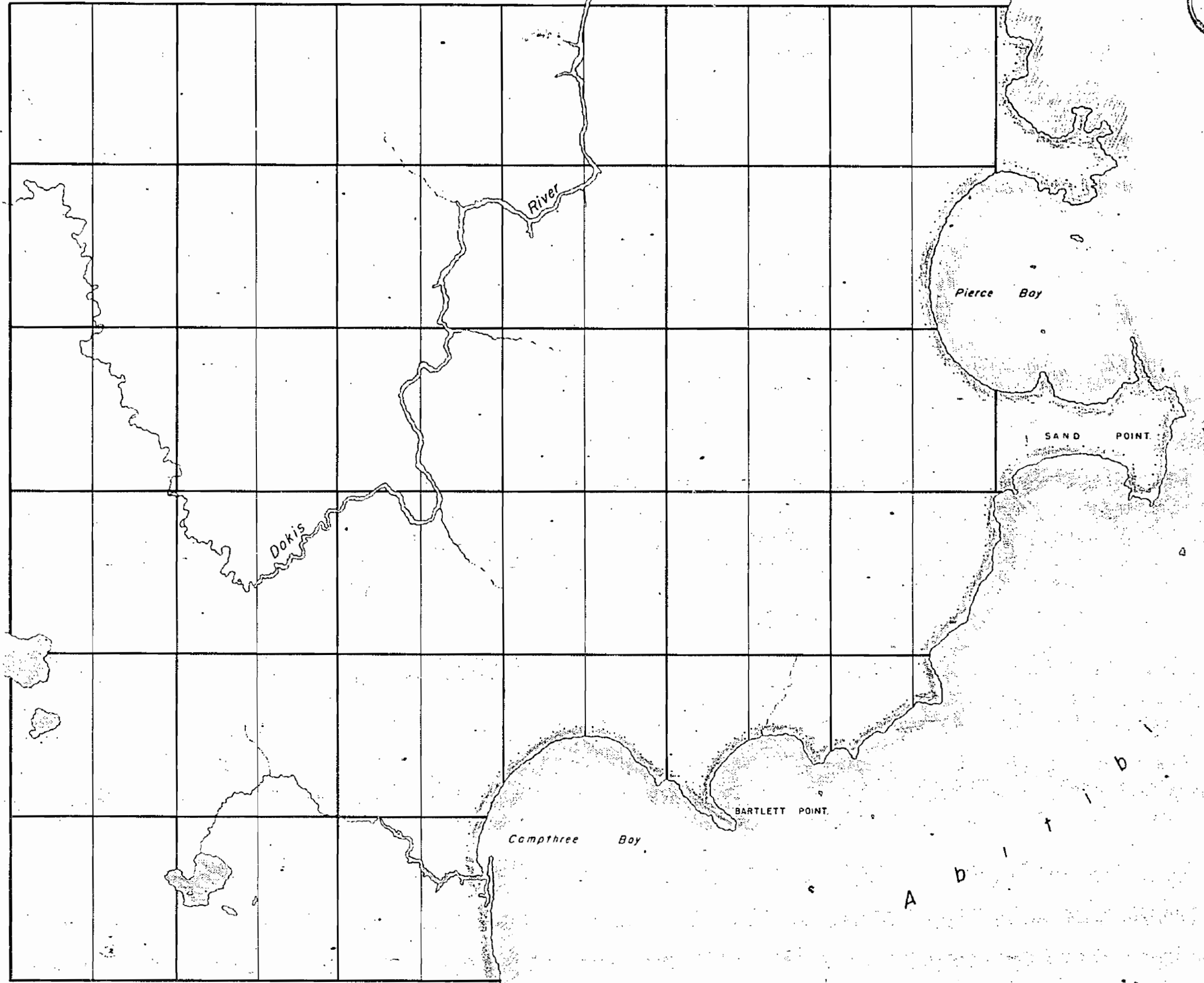
V

IV

III

II

I



L O A T

LEGEND

- PATENTED LAND (P)
- CROWN LAND SALE (C.S.)
- LEASES (L)
- LOCATED LAND (Loc.)
- LICENSE OF OCCUPATION (L.O.)
- ROADS
- IMPROVED ROADS
- KING'S HIGHWAY
- RAILWAYS
- POWER LINES
- MARSH OR MUSKEG
- MINES

NOTES

Reserve to Dept. of Lands & Forests shown thus: [Symbol]

M-430

PLAN NO. T-74

DEPARTMENT OF MINES - ONTARIO -

Kerrs Twp.

12 11 10 9 8 7 6 5 4 3 2 1 A

# GALNA

DISTRICT OF COCHRANE

LARDER LAKE MINING DIVISION

SCALE: 1 INCH = 40 CHAINS

### LEGEND

- PATENTED LAND Ⓟ
- CROWN LAND SALE C.S.
- LEASES Ⓛ
- LOCATED LAND Loc.
- LICENSE OF OCCUPATION L.O.
- ROADS — — — — —
- IMPROVED ROADS — — — — —
- KING'S HIGHWAY — — — — —
- RAILWAYS — — — — —
- POWER LINES — — — — —
- MARSH OR MUSKEG — — — — —
- MINES Ⓧ

### NOTES

400' Surface rights reservation around all lakes and rivers.

Area temporarily withdrawn from staking indicated thus: L.O. No. 13,302.

MINING RECORDER  
 RECEIVED  
 AUG 21 1968  
 KERRS LAKE - ONT.

PLAN NO. - M. 480

DEPARTMENT OF MINES  
— ONTARIO —

VI

V

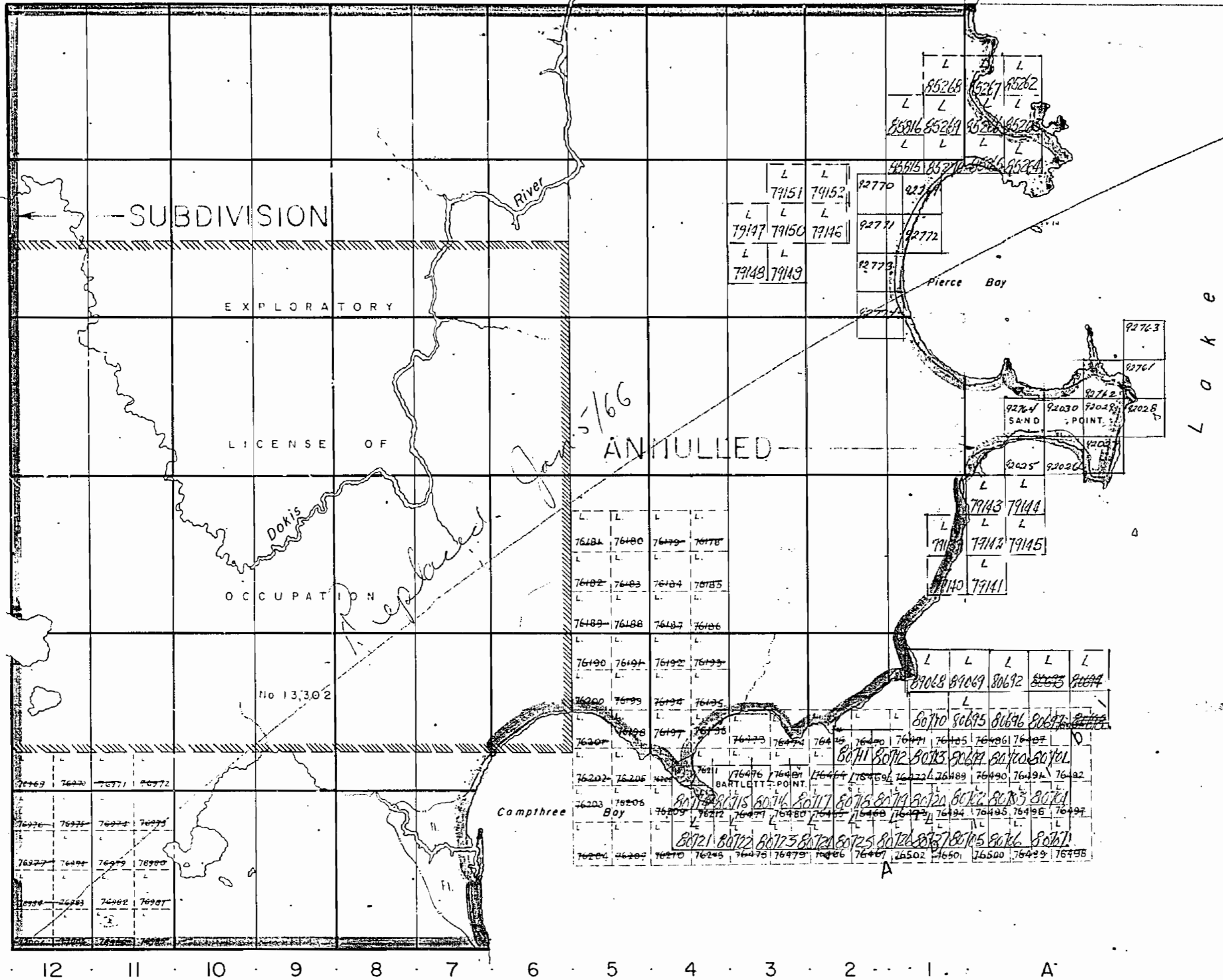
IV

III

II

I

Moody Twp.



Bowyer Twp.

VI

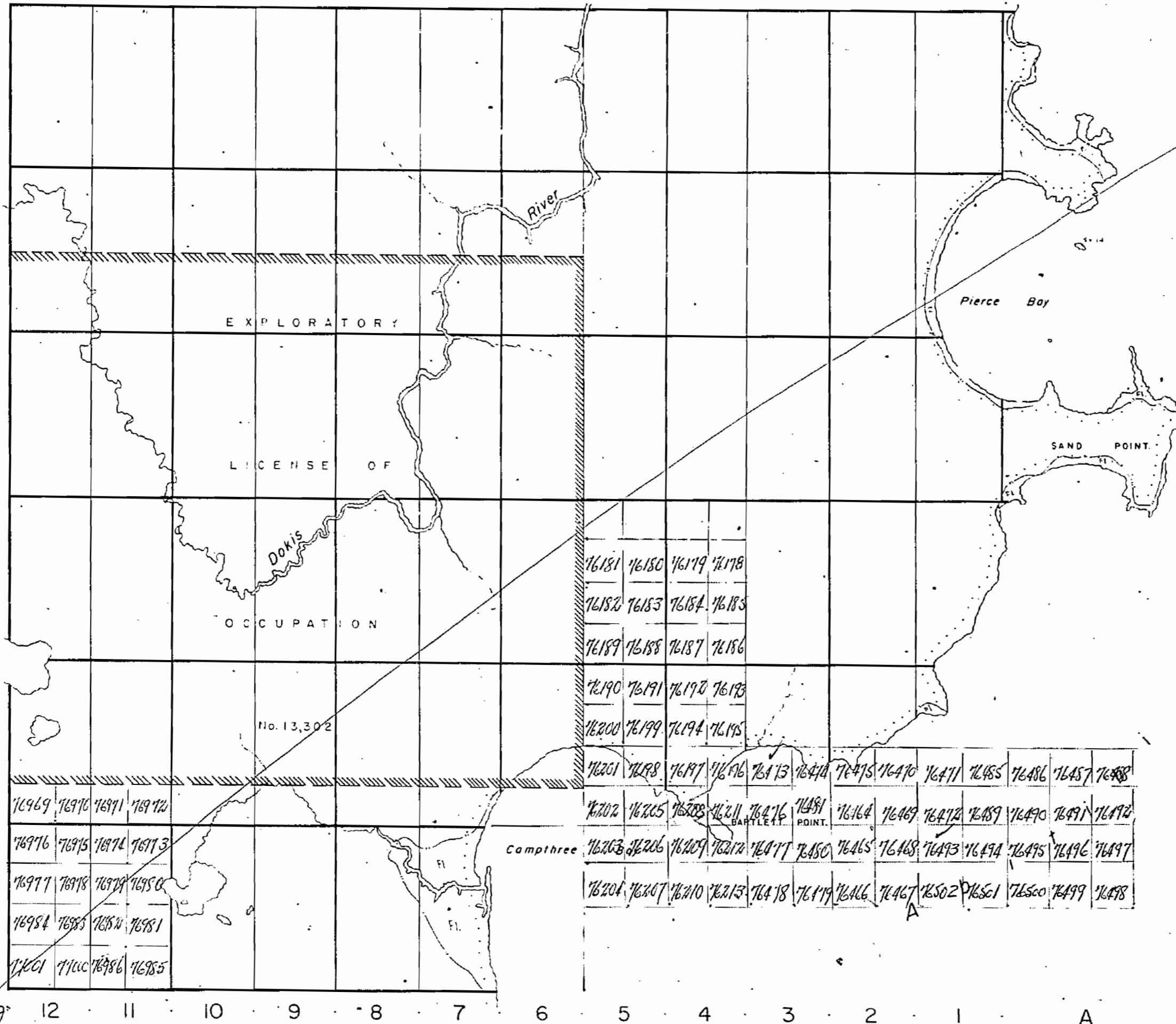
V

IV

III

II

Moody Twp.



THE TOWNSHIP OF

**GALNA**

DISTRICT OF COCHRANE

LARDER LAKE MINING DIVISION

SCALE: 1 INCH = 40 CHAINS

**LEGEND**

- PATENTED LAND (P)
- CROWN LAND SALE (C.S.)
- LEASES (L)
- LOCATED LAND (Loc.)
- LICENSE OF OCCUPATION (L.O.)
- ROADS
- IMPROVED ROADS
- KING'S HIGHWAY
- RAILWAYS
- POWER LINES
- MARSH OR MUSKEG
- MINES (X)

**NOTES**

400' Surface rights reservation around all lakes and rivers.  
 Area temporarily withdrawn from staking indicated thus: [hatched box], L.O. No. 13,302.

MINING RECORDER  
 RECEIVED  
 APR 10 1962  
 LARDER LAKE - ONT.

PLAN NO. - M. 480

DEPARTMENT OF MINES  
 - ONTARIO -

Kerrs Twp.

*Handwritten signature and date: [Signature] Aug 27/63.*

Bowyer Twp.

*Replaced (Apr 10/67)*

VI

V

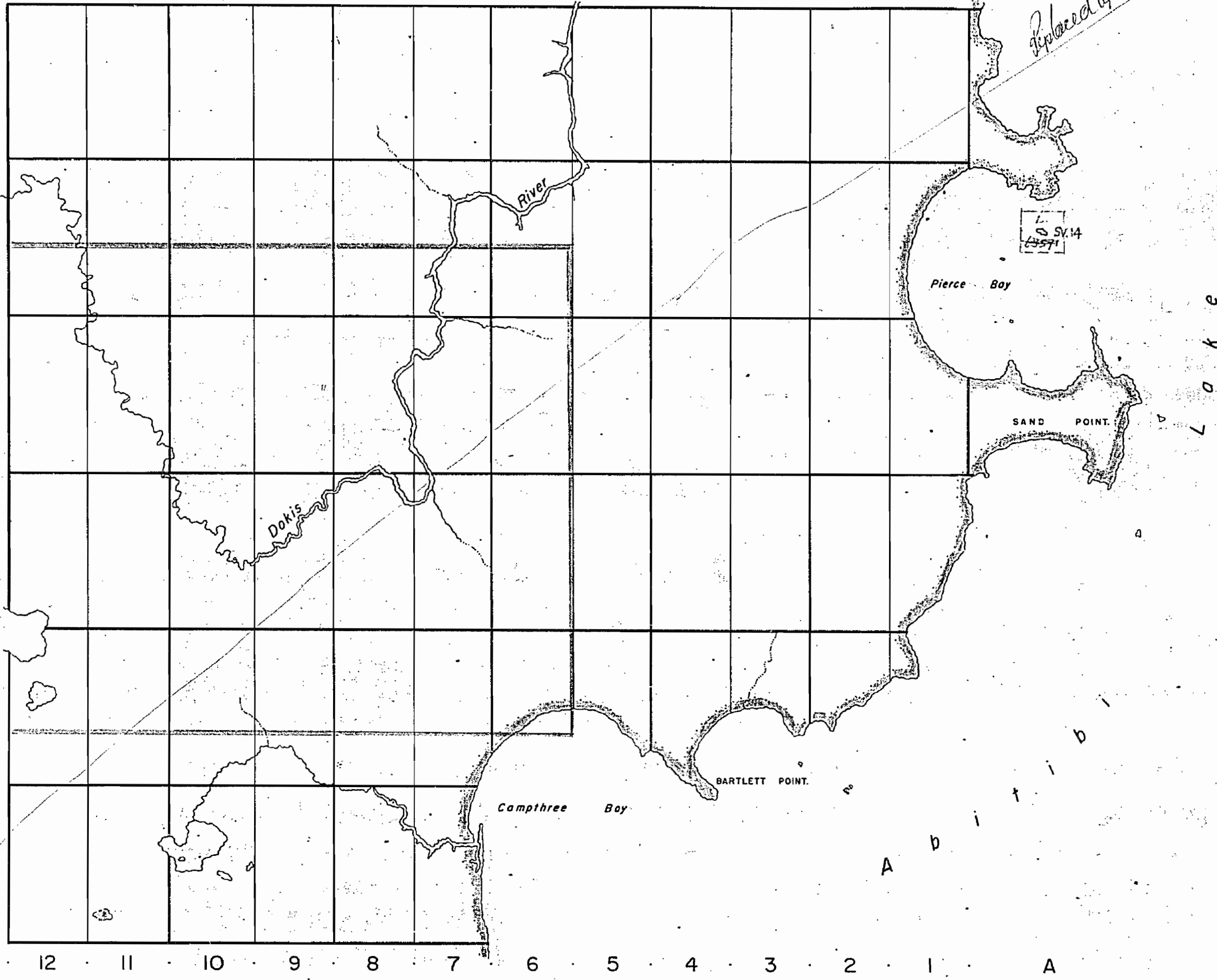
IV

III

II

I

Moody Twp.



Kerrs Twp.

THE TOWNSHIP OF

# GALNA

DISTRICT OF COCHRANE

LARDER LAKE MINING DIVISION

SCALE 1 INCH = 40 CHAINS


### LEGEND

PATENTED LAND	Ⓟ
CROWN LAND SALE	C.S.
LEASES	L
LOCATED LAND	Loc.
LICENSE OF OCCUPATION	L.O.
ROADS	
IMPROVED ROADS	
KING'S HIGHWAY	
RAILWAYS	
POWER LINES	
MARSH OR MUSKEG	
MINES	

### NOTES

200' Reserve to Dept. of Lands & Forests shown thus:

*Temporarily withdrawn McElin Oct 20/61*



PLAN NO. — M. 480

DEPARTMENT OF MINES —ONTARIO—