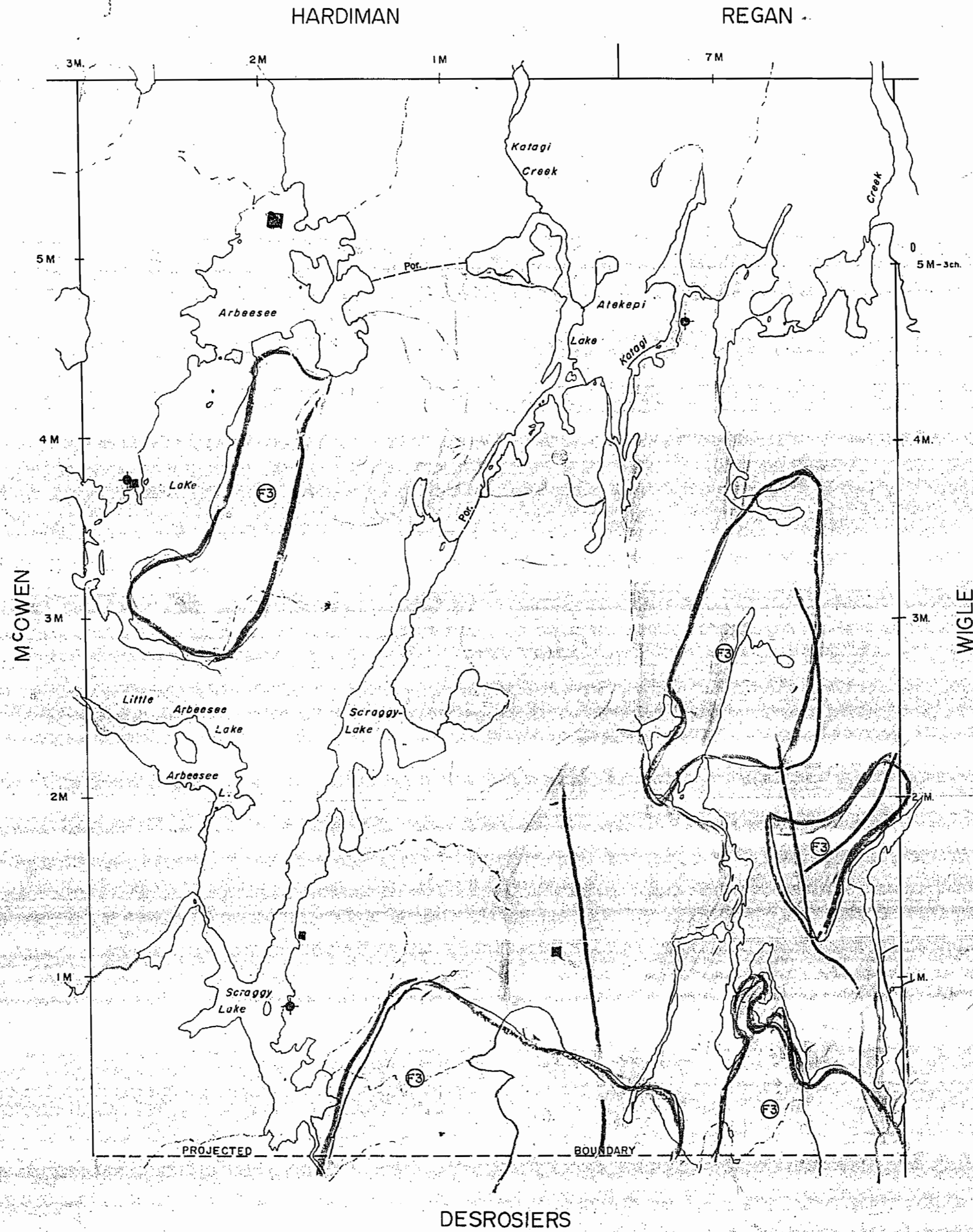


REFERENCES

2. u. p.

F3 THIS TWP. IS SUBJECT TO FOREST ACTIVITY IN 1994/95 FURTHER INFORMATION ON FILE. 1995/96



LEGEND

- HIGHWAY AND ROUTE No
- OTHER ROADS
- TRAILS
- SURVEYED LINES:
  - TOWNSHIPS, BASE LINES, ETC
  - LOTS, MINING CLAIMS, PARCELS, ETC
- UNSURVEYED LINES:
  - LOT LINES
  - PARCEL BOUNDARY
  - MINING CLAIMS ETC
- RAILWAY AND RIGHT OF WAY
- UTILITY LINES
- NON-PERENNIAL STREAM
- FLOODING OR FLOODING RIGHTS
- SUBDIVISION OR COMPOSITE PLAN
- RESERVATIONS
- ORIGINAL SHORELINE
- MARSH OR MUSKEG
- MINES
- TRAVERSE MONUMENT

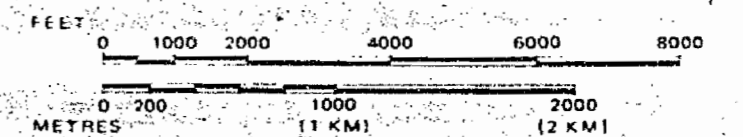
DISPOSITION OF CROWN LANDS

TYPE OF DOCUMENT	SYMBOL
PATENT, SURFACE & MINING RIGHTS	
" SURFACE RIGHTS ONLY	
" MINING RIGHTS ONLY	
LEASE, SURFACE & MINING RIGHTS	
" SURFACE RIGHTS ONLY	
" MINING RIGHTS ONLY	
LICENCE OF OCCUPATION	
ORDER-IN-COUNCIL	
RESERVATION	
CANCELLED	
SAND & GRAVEL	

NOTE: MINING RIGHTS IN PARCELS PATENTED PRIOR TO MAY 6, 1913, VESTED IN ORIGINAL PATENTEE BY THE PUBLIC LANDS ACT, R.S.O. 1970, CHAP. 380, SEC. 63, SUBSEC. 1.

REMOTE TOURIST CAMP

SCALE: 1 INCH = 40 CHAINS



F3 THIS TWP. IS SUBJECT TO FOREST ACTIVITY IN 1993/94. FURTHER INFORMATION ON FILE.

TOWNSHIP  
**GARDHOUSE**  
 M.N.R. ADMINISTRATIVE DISTRICT  
 GOGAMA  
 MINING DIVISION  
 PORCUPINE  
 LAND TITLES / REGISTRY DIVISION  
 SUDBURY

Ministry of Land Management, Natural Resources Branch


Date: AUG. 3, 1982.

Number: **G-1018**

# GARDHOUSE

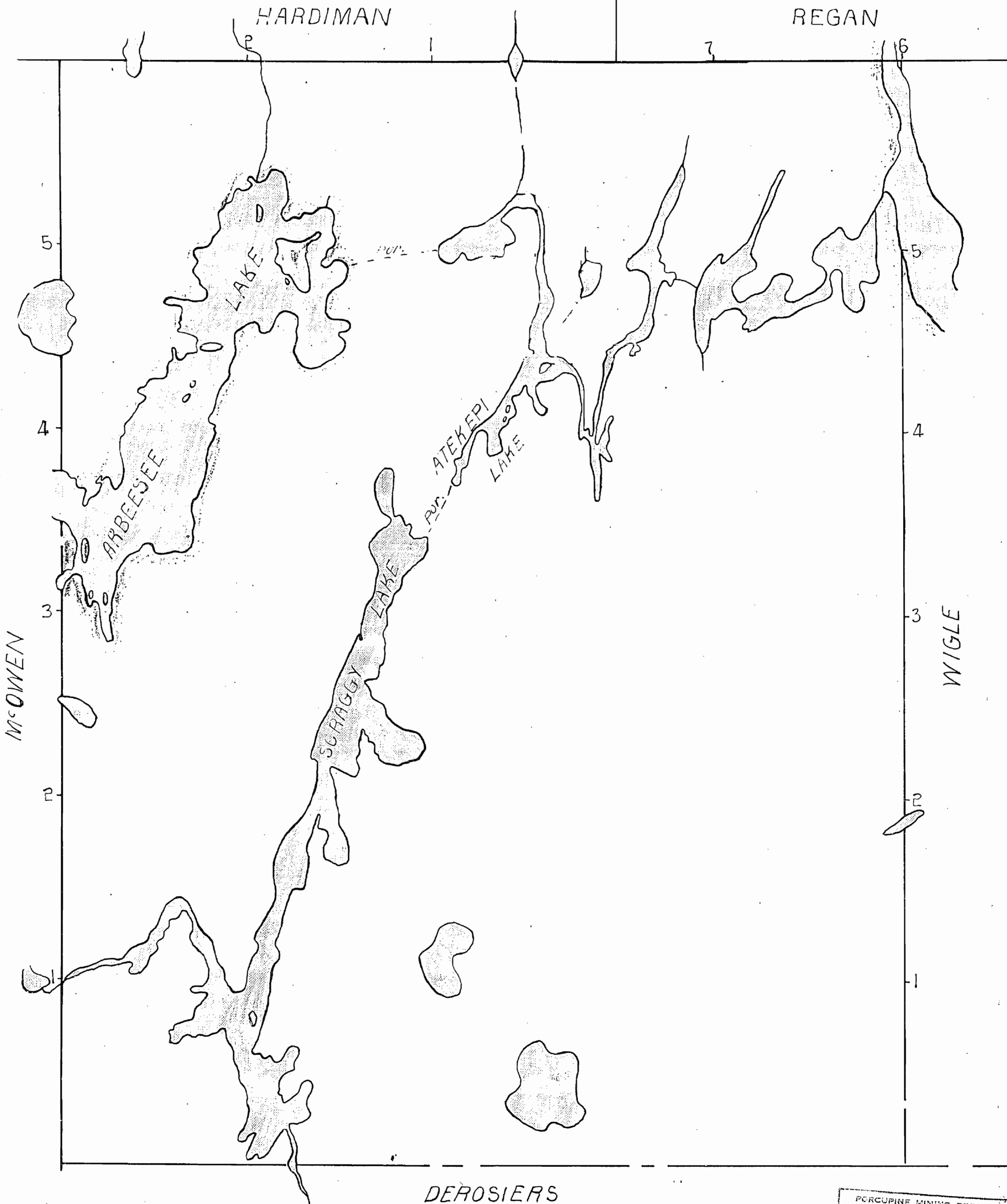
DISTRICT OF SUDBURY  
PORCUPINE MINING DIVISION

Scale 40 Chains = 1 Inch



**NOTE**

400' Surface Rights Reservation  
around all Lakes and Rivers.



PORCUPINE MINING DIVISION  
**RECEIVED**  
 JUL 14 1975  
 AM  
 7 | 8 | 9 | 10 | 11 | 12 | 1 | 2 | 3 | 4 | 5 | 6 |  
 PM