

TEGGAU LAKE M.1749

BUCHAN BAY M.1288

LINE LAKE M.2693

AREA OF  
**GARNET BAY**  
 EAGLE LAKE  
 DISTRICT OF KENORA  
 KENORA MINING DIVISION  
 SCALE: 1-INCH = 40' CHAINS

**LEGEND**

PATENTED LAND	Ⓟ
CROWN LAND SALE	C.S.
LEASES	Ⓛ
LOCATED LAND	Loc.
LICENSE OF OCCUPATION	L.O.
MINING RIGHTS ONLY	M.R.O.
SURFACE RIGHTS ONLY	S.R.O.
ROADS	—
IMPROVED ROADS	—
KING'S HIGHWAYS	—
RAILWAYS	—
POWER LINES	—
MARSH OR MUSKEG	—
MINES	Ⓜ
CANCELLED	C.

**NOTES**  
 400' Surface Rights Reservation along the shores of all lakes and rivers.

**AREAS WITHDRAWN FROM DISPOSITION**

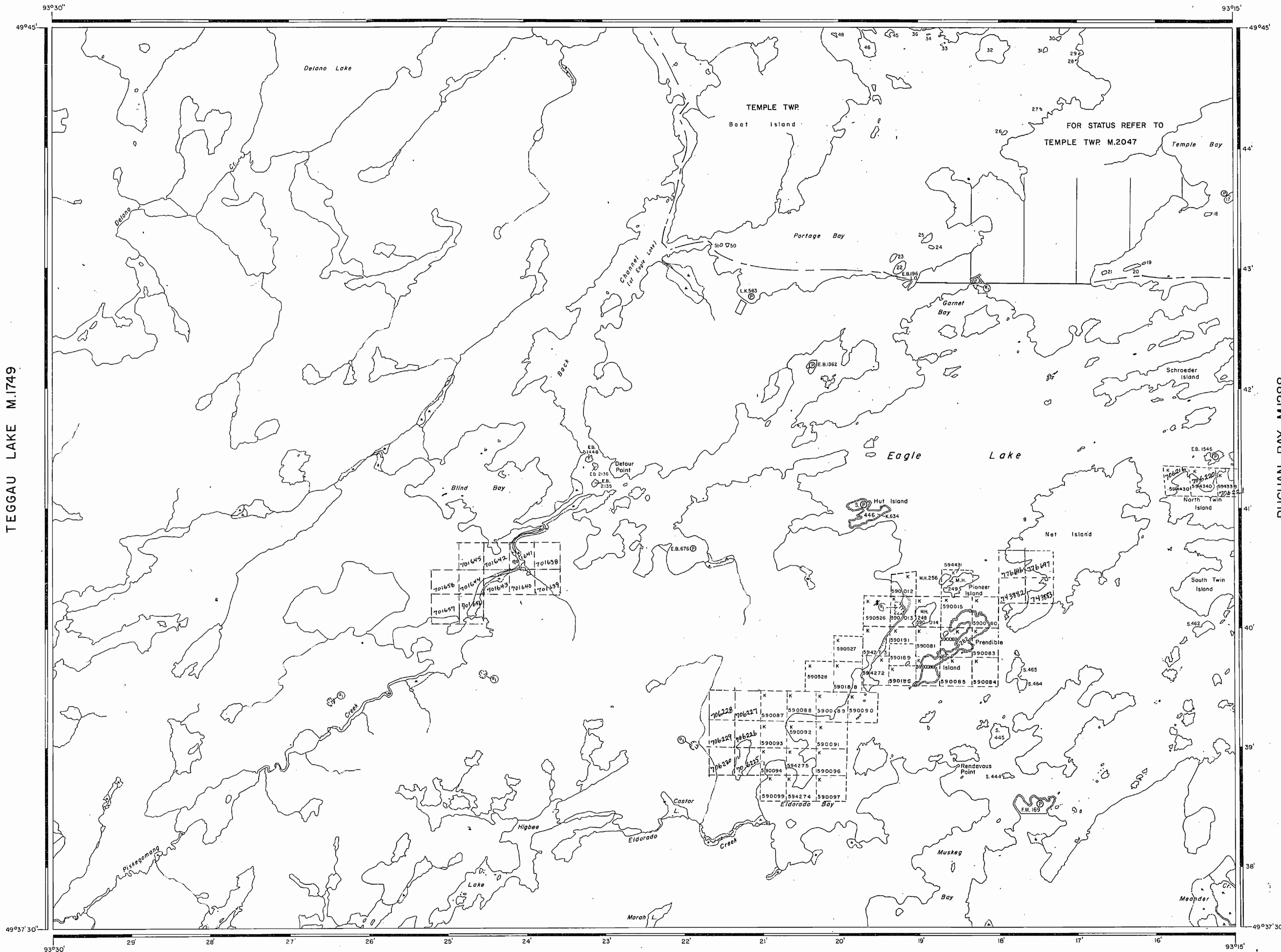
S.R. — SURFACE RIGHTS	M.R. — MINING RIGHTS			
Description	Order No.	Date	Disposition	File
Ⓟ RESERVE				163473

KENORA MINING DIV.  
 JUL 20 1981  
 AM 7:8:9 10:11:12:1:3:4:5:6 PM

SAND & GRAVEL

Ⓟ GRAVEL FILE 35539  
 DATE OF ISSUE  
 JUL 10 1981  
 Ministry of Natural Resources  
 TORONTO

NATIONAL TOPOGRAPHIC SERIES 52 F 11  
**PLAN NO. M.1729**  
 ONTARIO  
 MINISTRY OF NATURAL RESOURCES  
 SURVEYS AND MAPPING BRANCH



TEGGAU LAKE M.1749

BUCHAN BAY M.1288

LINE LAKE M.2693

AREA OF  
**GARNET BAY**  
 EAGLE LAKE  
 DISTRICT OF  
 KENORA  
 KENORA  
 MINING DIVISION  
 SCALE: 1-INCH = 40 CHAINS

**LEGEND**

PATENTED LAND	Ⓟ
CROWN LAND SALE LEASES	Ⓞ
LOCATED LAND	Ⓛ
LICENSE OF OCCUPATION MINING RIGHTS ONLY	L.O.
SURFACE RIGHTS ONLY	M.R.O.
ROADS	—
IMPROVED ROADS	—
KING'S HIGHWAYS	—
RAILWAYS	—
POWER LINES	—
MARSH OR MUSKEG	—
MINES	ⓧ
CANCELLED	C.

**NOTES**  
 400' Surface Rights Reservation along the shores of all lakes and rivers.

**AREAS WITHDRAWN FROM DISPOSITION**

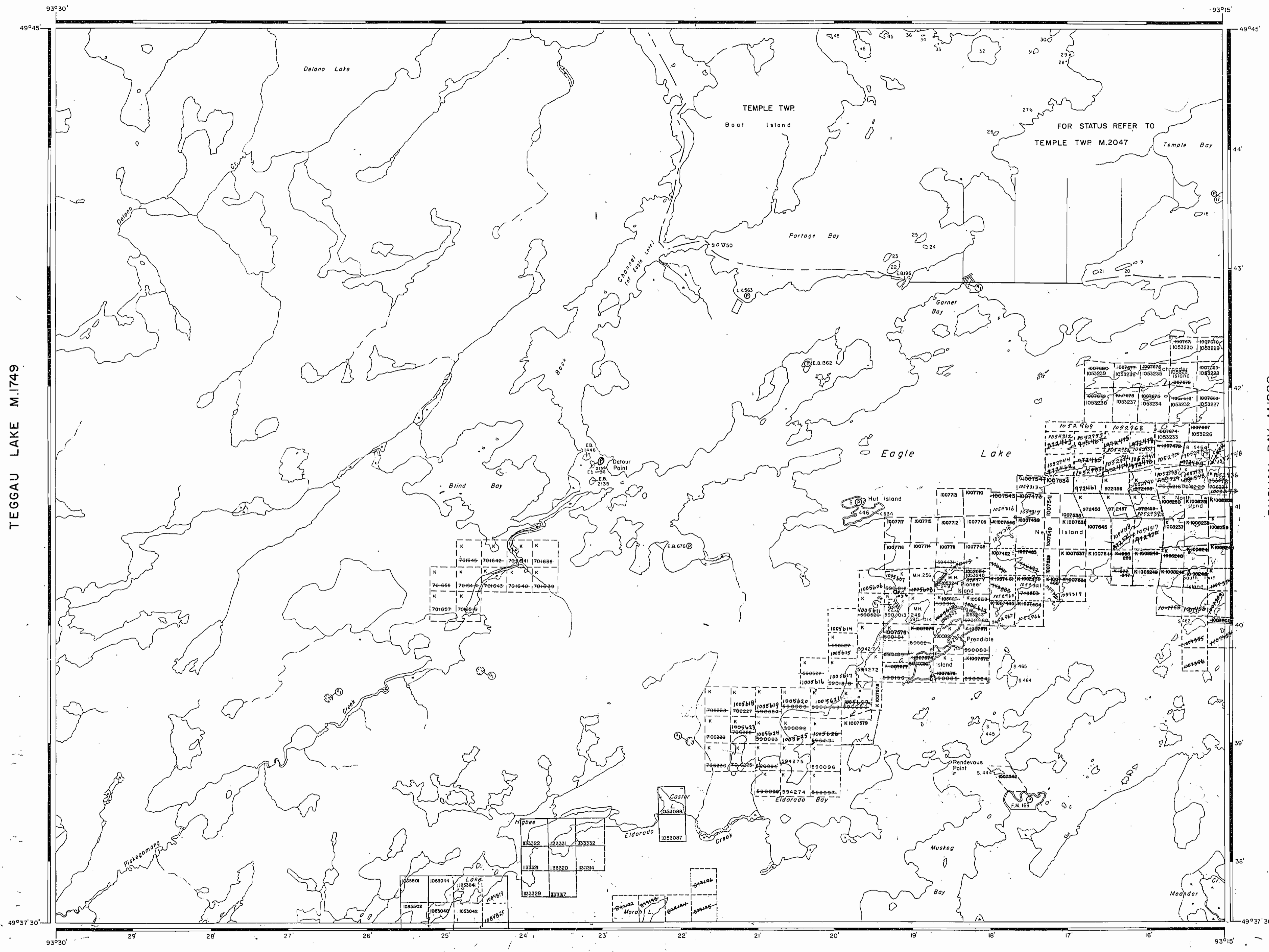
Description	Order No.	Date	Disposition	File
RESERVE				163473

DATE OF ISSUE  
 MAR 1 1983  
 Ministry of Natural Resources  
 TORONTO

KENORA MINING DIV.  
**RECEIVED**  
 MAR 9 1983  
 Effective  
 Lines

**SAND & GRAVEL**  
 Ⓞ GRAVEL FILE 35539  
 \* ROCK QUARRY

NATIONAL TOPOGRAPHIC SERIES 52F11  
**PLAN NO. M.1729**  
 ONTARIO  
 MINISTRY OF NATURAL RESOURCES  
 SURVEYS AND MAPPING BRANCH



AREA OF  
**GARNET BAY**  
 EAGLE LAKE  
 DISTRICT OF KENORA  
 KENORA MINING DIVISION  
 SCALE: 1-INCH = 40 CHAINS

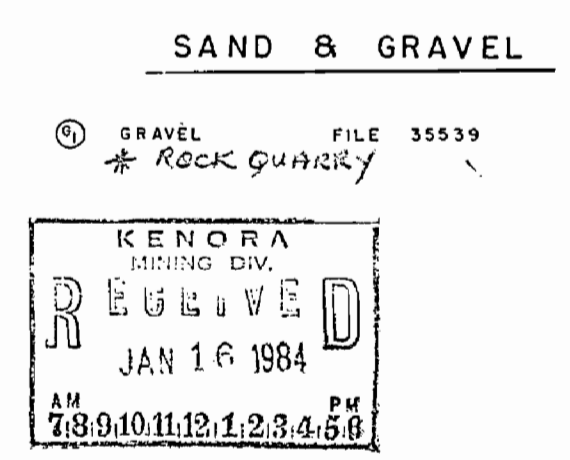
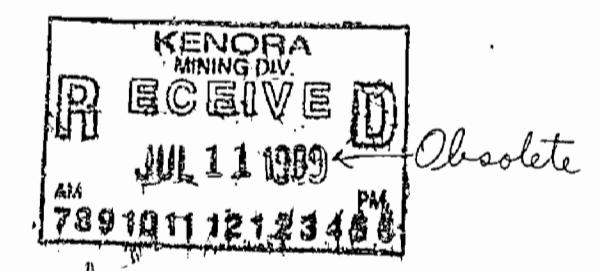
**LEGEND**

PATENTED LAND	Ⓟ
CROWN LAND SALE	C.S.
LEASES	Ⓛ
LOCATED LAND	Loc.
LICENSE OF OCCUPATION	L.O.
MINING RIGHTS ONLY	M.R.O.
SURFACE RIGHTS ONLY	S.R.O.
ROADS	—
IMPROVED ROADS	—
KING'S HIGHWAYS	—
RAILWAYS	—
POWER LINES	—
MARSH OR MUSKEG	—
MINES	Ⓧ
CANCELLED	C.

**NOTES**  
 400' Surface Rights Reservation along the shores of all lakes and rivers.

**AREAS WITHDRAWN FROM DISPOSITION**

Description	Order No.	Date	Disposition	File
RESERVE				163473



NATIONAL TOPOGRAPHIC SERIES 52F II  
**PLAN NO. M.1729**  
 ONTARIO  
 MINISTRY OF NATURAL RESOURCES  
 SURVEYS AND MAPPING BRANCH

TEGGAU LAKE M.1749

BUCHAN BAY M.1288

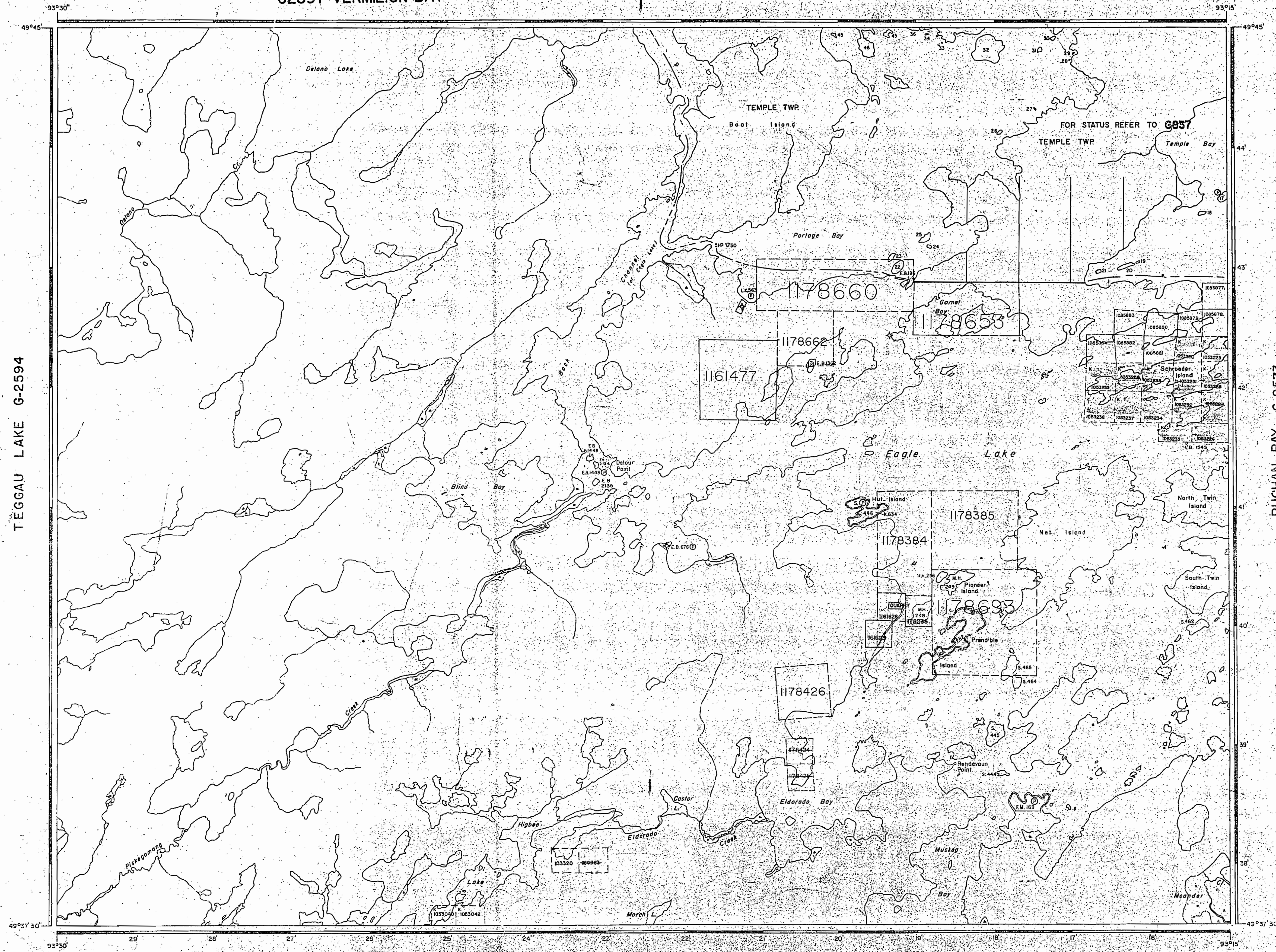
LINE LAKE M.2693

G-2581

GARNET BAY EAGLE LAKE

G-2581

















G2597 VERMILION BAY



LINE LAKE G-2585

THE INFORMATION THAT APPEARS ON THIS MAP HAS BEEN COMPILED FROM VARIOUS SOURCES, AND ACCURACY IS NOT GUARANTEED. THOSE WISHING TO STAKE MINING CLAIMS SHOULD CONSULT WITH THE MINING RECORDER, MINISTRY OF NORTHERN DEVELOPMENT AND MINES, FOR ADDITIONAL INFORMATION ON THE STATUS OF THE LANDS SHOWN HEREON.

LEGEND

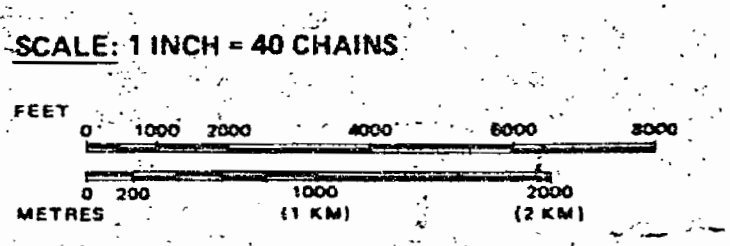
- PATENTED LAND 
- CROWN LAND SALE 
- LEASES 
- LOCATED LAND 
- LICENSE OF OCCUPATION 
- MINING RIGHTS ONLY 
- SURFACE RIGHTS ONLY 
- ROADS 
- IMPROVED ROADS 
- KING'S HIGHWAYS 
- RAILWAYS 
- POWER LINES 
- MARSH OR MUSKEG 
- MINES 
- CANCELLED 
- TOURIST CAMPS 

REFERENCES

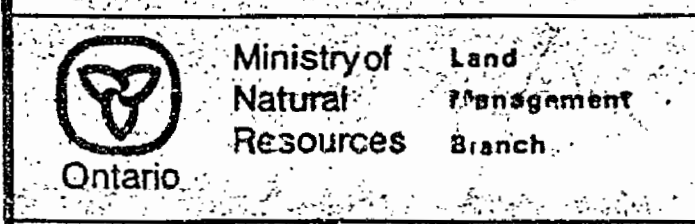
- AREA<sup>s</sup> WITHDRAWN FROM DISPOSITION
  - M.R.O. - MINING RIGHTS ONLY
  - S.R.O. - SURFACE RIGHTS ONLY
  - M.+S. - MINING AND SURFACE RIGHTS
- | Description | Order No. | Date | Disposition | File |
|-------------|-----------|------|-------------|------|
|             |           |      |             |      |

DATE OF ISSUE

AUG 26 1997  
 PROVINCIAL RECORDING  
 OFFICE - SUDBURY



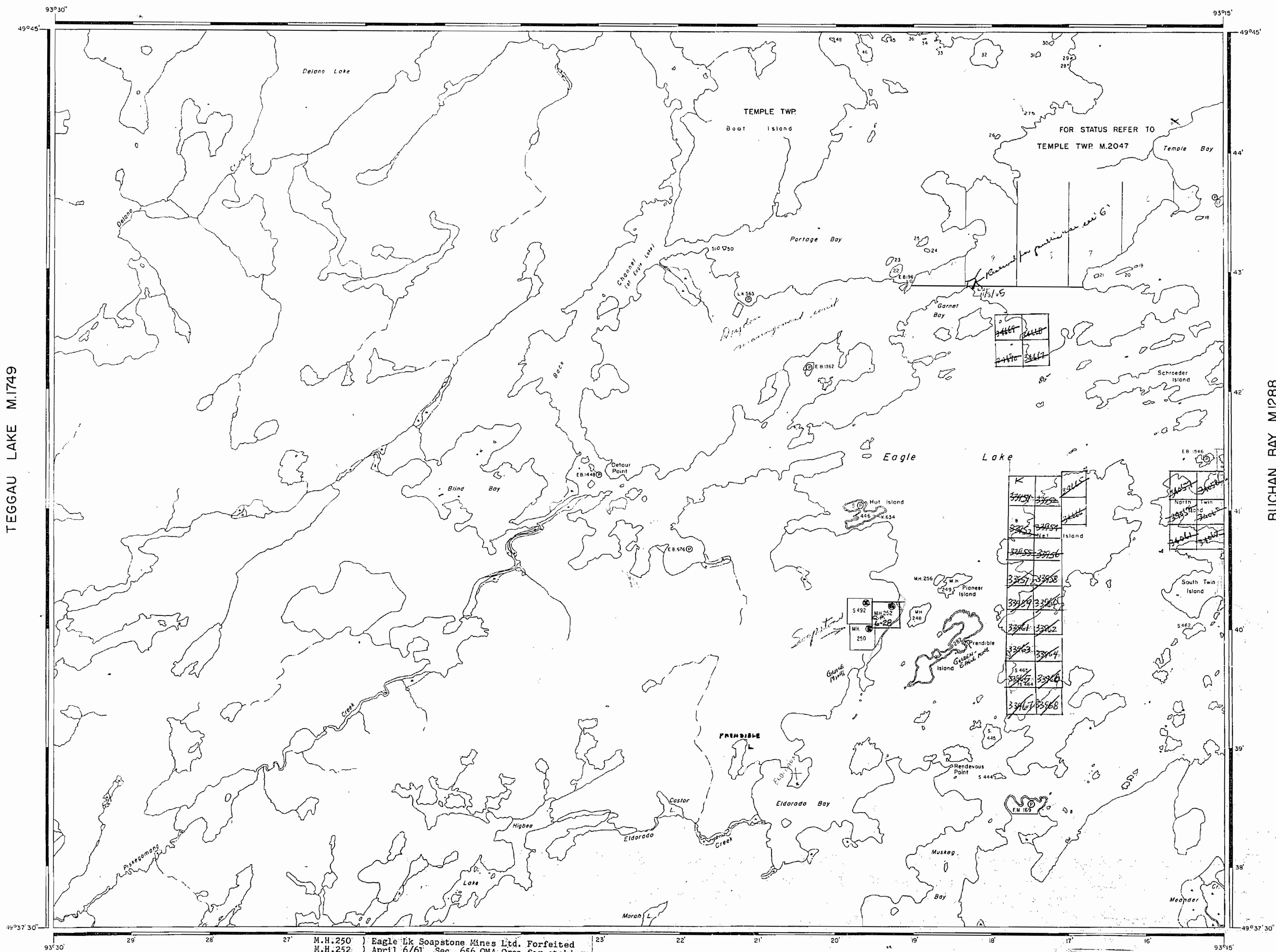
AREA  
**GARNET BAY**  
 EAGLE LAKE  
 M.N.R. ADMINISTRATIVE DISTRICT  
**DRYDEN**  
 MINING DIVISION  
**KENORA**  
 LAND TITLES / REGISTRY DIVISION  
**KENORA**



Date: FEBRUARY, 1994

MI729

G-2581



TEGGAU LAKE M.1749

BUCHAN BAY M.1288

AREA OF

**GARNET BAY**  
EAGLE LAKE

DISTRICT OF  
KENORA

KENORA  
MINING DIVISION

SCALE: 1-INCH = 40 CHAINS

**LEGEND**

- PATENTED LAND Ⓢ
- CROWN LAND SALE C.S.
- LEASES Ⓛ
- LOCATED LAND Loc.
- LICENSE OF OCCUPATION L.O.
- MINING RIGHTS ONLY M.R.O.
- SURFACE RIGHTS ONLY S.R.O.
- ROADS —
- IMPROVED ROADS —
- KING'S HIGHWAYS —
- RAILWAYS —
- POWER LINES —
- MARSH OR MUSKEG —
- MINES Ⓜ
- CANCELLED C.

**NOTES**

400' Reserve around all lakes & rivers to Dept. of Lands & Forests.

*S.492, M.H.250, M.H.252 Eagle Lk Soapstone Mines Ltd. forfeited April 6/61. Section of Depts. merged by Minister Sep. 6, 1961. Sect. 656. New system.*

April 14/63  
May 3/62  
**RECEIVED**  
DEC 19 1960  
KENORA MINING DIV.  
June 7/62  
May 27/63  
July 18, 1963  
May 6/64

**GARNET**  
PLAN NO. **M.1729**

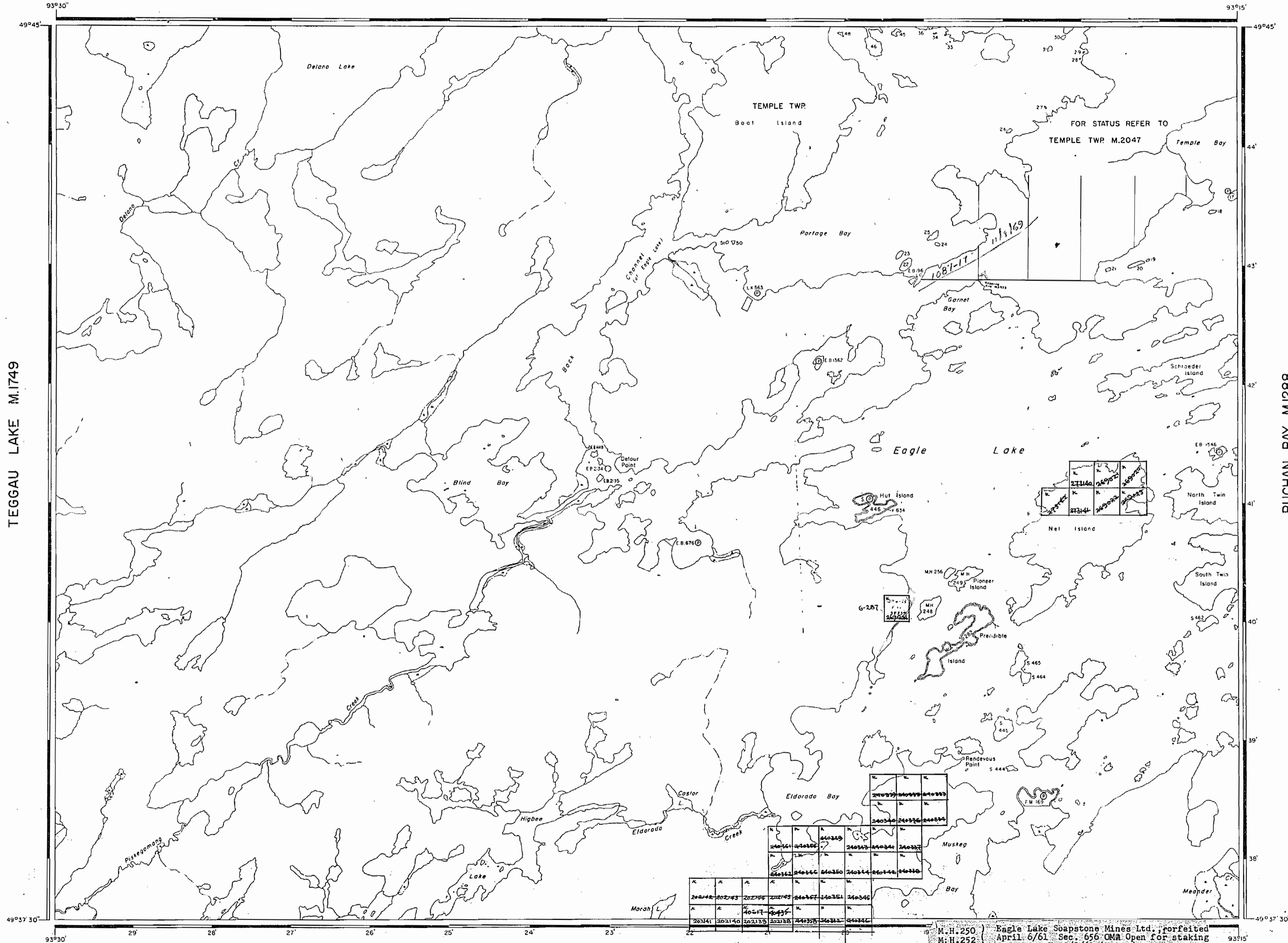
DEPARTMENT OF MINES

— ONTARIO —

M.H.250 } Eagle Lk Soapstone Mines Ltd. Forfeited  
M.H.252 } April 6/61 Sec. 656 OMA Open for staking.  
S.492 } See RES.E. 5/9/61 (K.123)

LINE LAKE M.2693

MA Forfeiture  
5/60 (K.123)



TEGGAU LAKE M.1749

BUCHAN BAY M.1288

LINE LAKE M.2693

M.H. 250 } Eagle Lake Soapstone Mines Ltd., forfeited  
 M.H. 252 } April 6/61 Sec. 656 OMA Open for staking  
 S.492 } See RES. E. 5/9/61 (K.123)  
 M.H. 251 Canceled under Sec. 204 OMA Forfeiture  
 April 4/60 (Grace Mine) See RES. G. 5/5/60 (K.123)

AREA OF  
**GARNET BAY**  
 EAGLE LAKE  
 DISTRICT OF  
 KENORA  
 KENORA  
 MINING DIVISION  
 SCALE: 1-INCH = 40 CHAINS

**LEGEND**

PATENTED LAND	Ⓟ
CROWN LAND SALE	C.S.
LEASES	Ⓛ
LOCATED LAND	Loc.
LICENSE OF OCCUPATION	L.O.
MINING RIGHTS ONLY	M.R.O.
SURFACE RIGHTS ONLY	S.R.O.
ROADS	—
IMPROVED ROADS	—
KING'S HIGHWAYS	—
RAILWAYS	—
POWER LINES	—
MARSH OR MUSKEG	—
MINES	Ⓜ
CANCELLED	C.

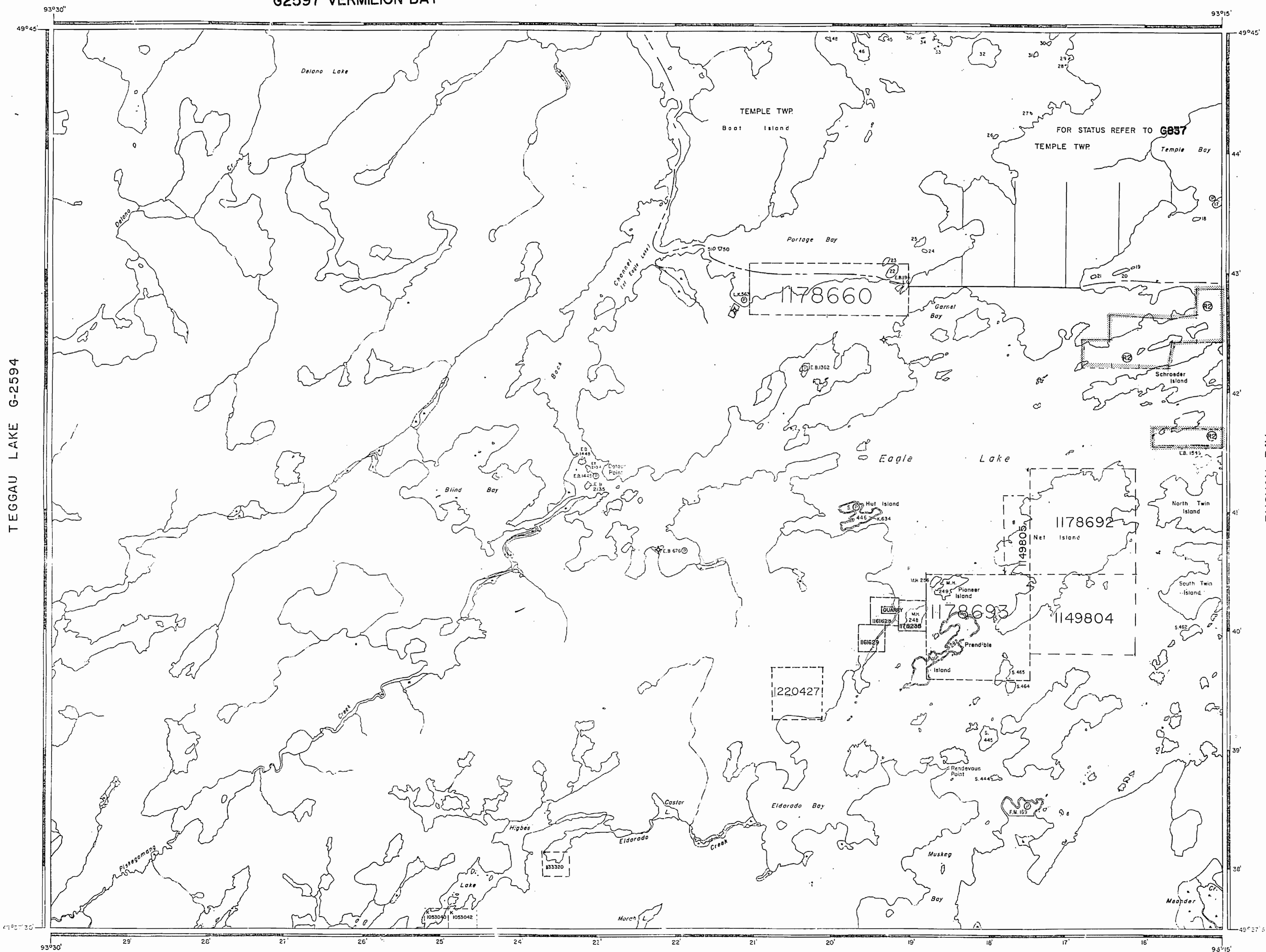
**NOTES**  
 400' Reserve around all lakes & rivers to  
 Dept. of Lands & Forests.

**KENORA**  
 FILED:  
 REC'D. APR 15 1965  
 RECEIPT NO.  
 MINING DIVISION

*X Mining right 1/2 interest  
 in section 24, 25, 26, 27, 28, 29, 30  
 Twp. 22 N. 11 W.  
 June 22/67  
 May 13/69  
 Oct 13/70  
 June 2/71  
 Nov. 22/71*

PLAN NO. **M.1729**  
 DEPARTMENT OF MINES  
 — ONTARIO —

G2597 VERMILION BAY



TEGGAU LAKE G-2594

BUCHAN BAY G-2573

THE INFORMATION THAT APPEARS ON THIS MAP HAS BEEN COMPILED FROM VARIOUS SOURCES, AND ACCURACY IS NOT GUARANTEED. THOSE WISHING TO STAKE MINING CLAIMS SHOULD CONSULT WITH THE MINING RECORDER, MINISTRY OF NORTHERN DEVELOPMENT AND MINES, FOR ADDITIONAL INFORMATION ON THE STATUS OF THE LANDS SHOWN HEREON.

LEGEND

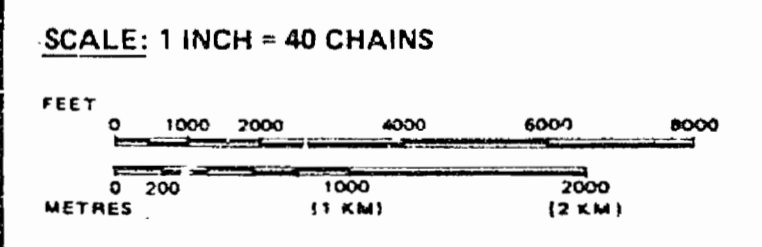
- PATENTED LAND Ⓟ
- CROWN LAND SALE C.S.
- LEASES L.
- LOCATED LAND Loc.
- LICENSE OF OCCUPATION L.O.
- MINING RIGHTS ONLY M.R.O.
- SURFACE RIGHTS ONLY S.R.O.
- ROADS —
- IMPROVED ROADS —
- KING'S HIGHWAYS —
- RAILWAYS —
- POWER LINES —
- MARSH OR MUSKEG —
- MINES ⚡
- CANCELLED C.
- TOURIST CAMPS +

REFERENCES

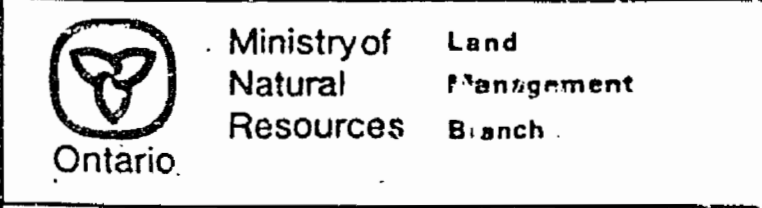
AREA WITHDRAWN FROM DISPOSITION

M.R.O. - MINING RIGHTS ONLY  
 S.R.O. - SURFACE RIGHTS ONLY  
 M.+S. - MINING AND SURFACE RIGHTS

Description	Order No.	Date	Disposition	File
Ⓟ SEC.35	W-K-7/98	ONT-28/01/98	M-S	196160-
Ⓟ SEC.35	O-K-3/98	03/30/98	M+S	195150



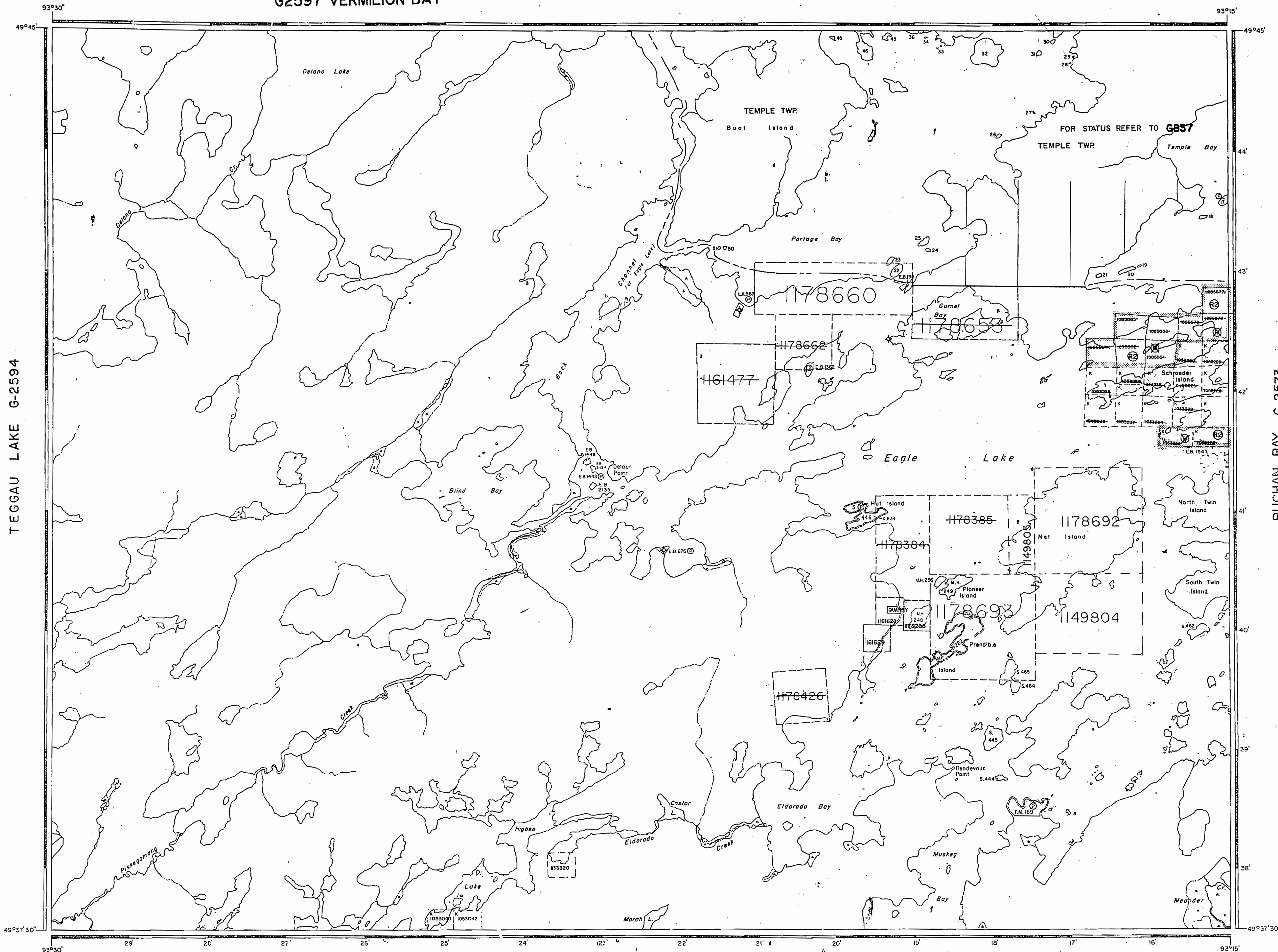
AREA  
**GARNET BAY**  
 EAGLE LAKE  
 M.N.R. ADMINISTRATIVE DISTRICT  
**DRYDEN**  
 MINING DIVISION  
**KENORA**  
 LAND TITLES / REGISTRY DIVISION  
**KENORA**



Date: FEBRUARY, 1984  
 Number: **G-2581**  
 M.I.729

LINE LAKE G-2586

G2597 VERMILION BAY



TEGGAU LAKE G-2594

BUCHAN BAY G-2573

LINE LAKE G-2586

THE INFORMATION THAT APPEARS ON THIS MAP HAS BEEN COMPILED FROM VARIOUS SOURCES, AND ACCURACY IS NOT GUARANTEED. THOSE WISHING TO STAKE MINING CLAIMS SHOULD CONSULT WITH THE MINING RECORDER, MINISTRY OF NORTHERN DEVELOPMENT AND MINES, FOR ADDITIONAL INFORMATION ON THE STATUS OF THE LANDS SHOWN HEREON.

LEGEND

- PATENTED LAND (P)
- CROWN LAND SALE (C.S.)
- LEASES (L)
- LOCATED LAND (Loc.)
- LICENSE OF OCCUPATION (L.O.)
- MINING RIGHTS ONLY (M.R.O.)
- SURFACE RIGHTS ONLY (S.R.O.)
- ROADS
- IMPROVED ROADS
- KING'S HIGHWAYS
- RAILWAYS
- POWER LINES
- MARSH OR MUSKEG
- MINES
- CANCELLED (C)
- TOURIST CAMPS

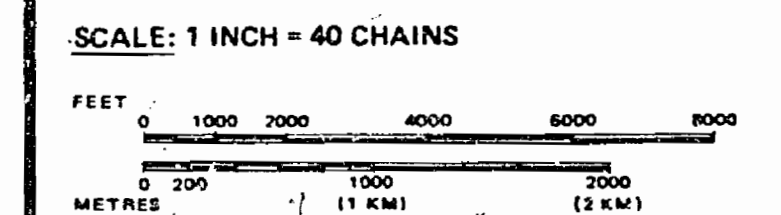
REFERENCES

AREA WITHDRAWN FROM DISPOSITION

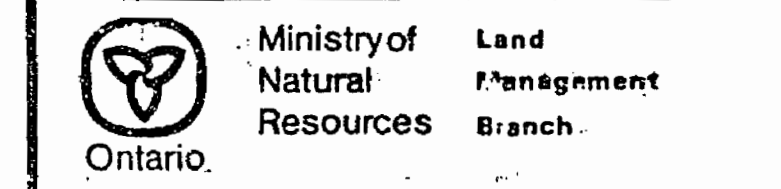
- M.R.O. - MINING RIGHTS ONLY
- S.R.O. - SURFACE RIGHTS ONLY
- M.+S. - MINING AND SURFACE RIGHTS

Description	Order No.	Date	Disposition	File
SEC.35	W.K. 7/99	ONT 29/01/98	M.S.	196160
SEC.35	O.K. 3/98	03/30/98	M.S.	195150

DATE OF ISSUE  
AUG 31 1988  
PROVINCIAL RECORDING OFFICE - SUDBURY  
EFFECTIVE 11/11/1988  
121234



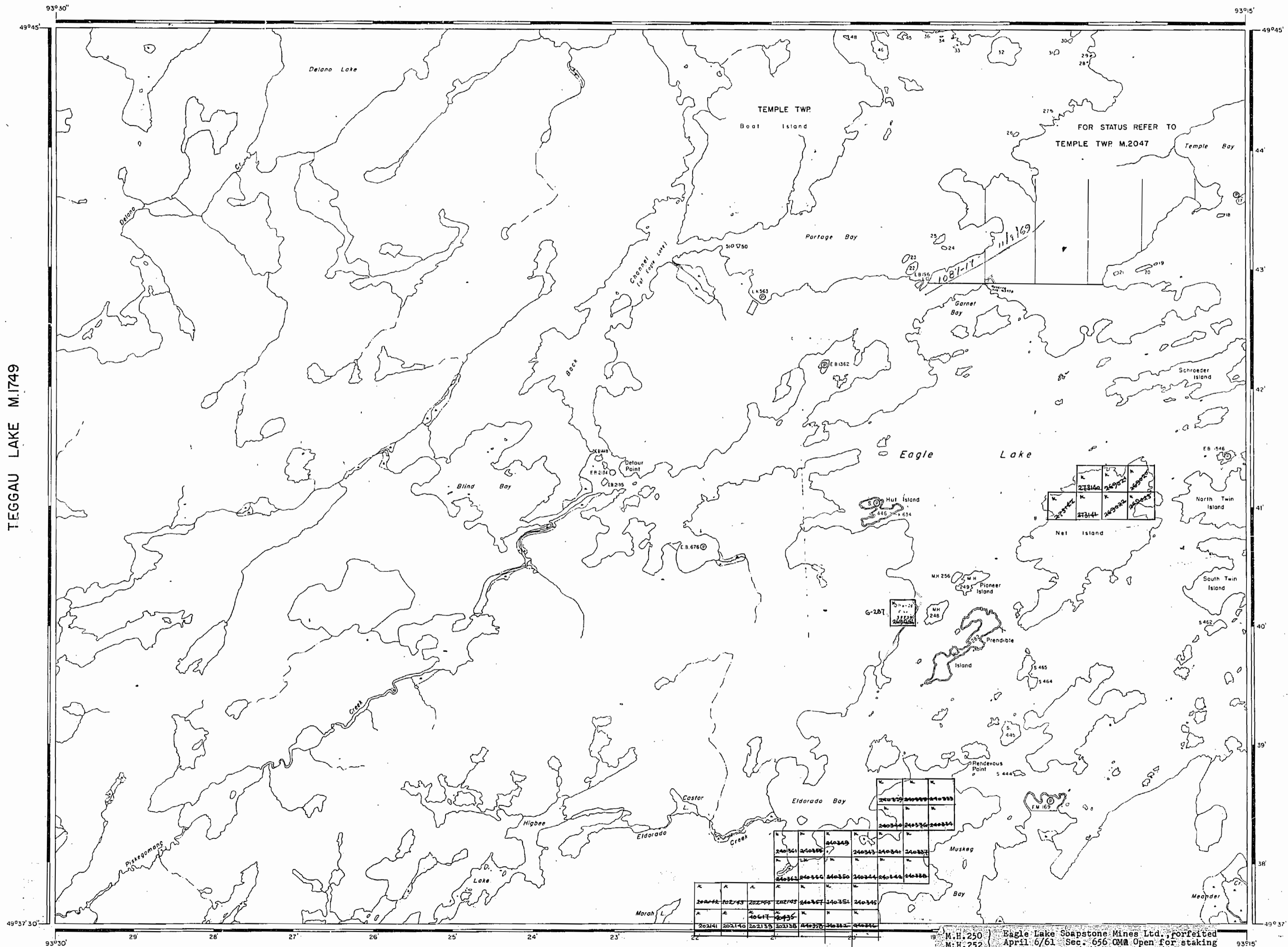
AREA  
**GARNET BAY**  
EAGLE LAKE  
M.N.R. ADMINISTRATIVE DISTRICT  
DRYDEN  
MINING DIVISION  
KENORA  
LAND TITLES / REGISTRY DIVISION  
KENORA



Date FEBRUARY, 1984  
Number  
M1729  
**G-2581**



1729



AREA OF  
**GARNET BAY**  
EAGLE LAKE

DISTRICT OF  
KENORA

KENORA  
MINING DIVISION

SCALE: 1-INCH = 40 CHAINS

**LEGEND**

- PATENTED LAND Ⓟ
- CROWN LAND SALE C.S.
- LEASES Ⓛ
- LOCATED LAND Loc.
- LICENSE OF OCCUPATION L.O.
- MINING RIGHTS ONLY M.R.O.
- SURFACE RIGHTS ONLY S.R.O.
- ROADS —
- IMPROVED ROADS —
- KING'S HIGHWAYS —
- RAILWAYS —
- POWER LINES —
- MARSH OR MUSKEG —
- MINES Ⓜ
- CANCELLED C.

**NOTES**

400' Reserve around all lakes & rivers to  
Dept. of Lands & Forests.

FILED: **KENORA**

REC'D. APR 15 1965

RECEIPT NO.  
MINING DIVISION

*Y mining rights to be established  
along the boundary of the  
mine by 7/1/67  
June 22/67  
May 13/69  
Oct 1/70  
June 2/71  
Nov. 22/71*

TEGGAU LAKE M.1749

BUCHANAN BAY M.1288

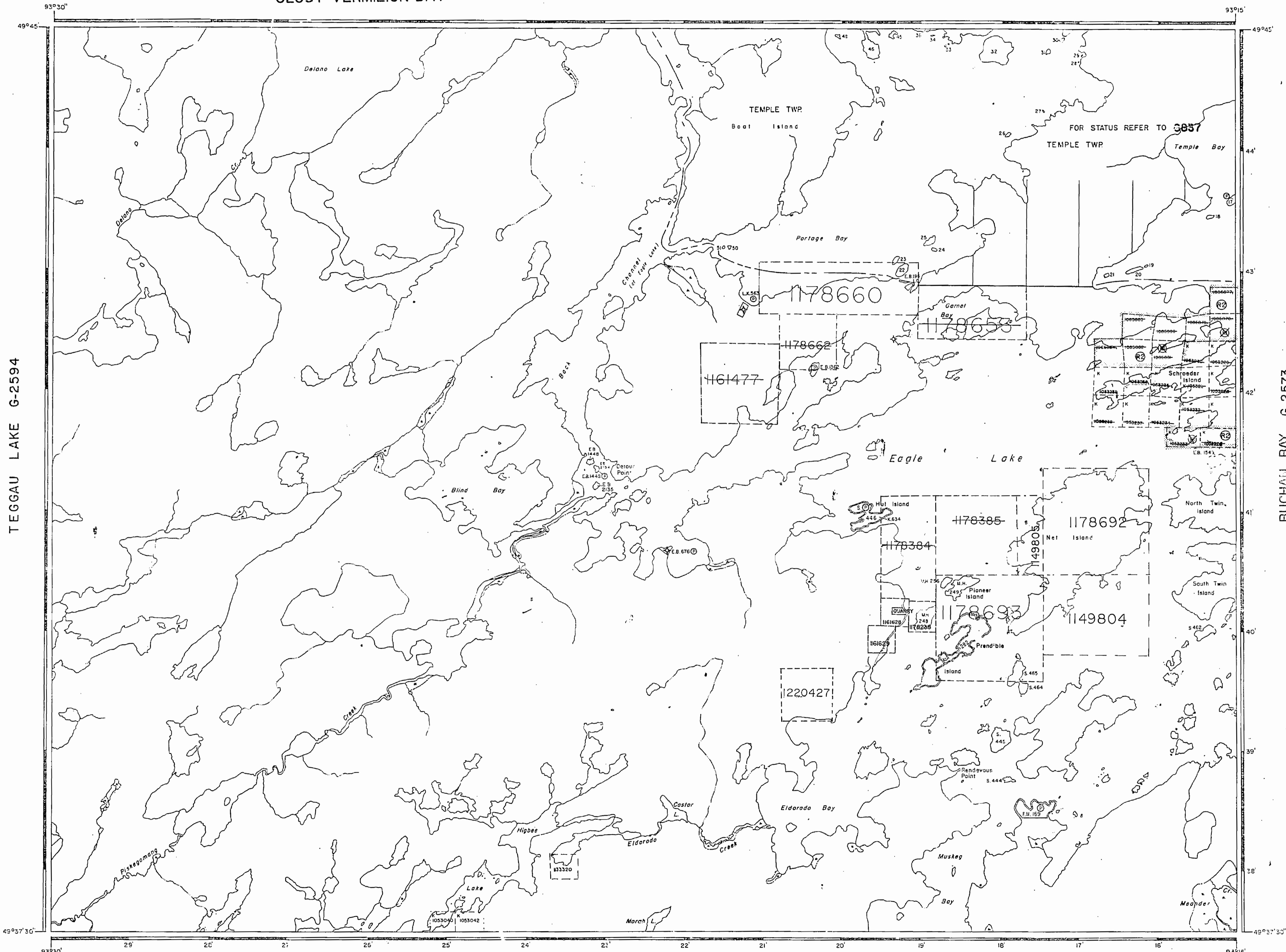
LINE LAKE M.2693

M.H. 250 } Eagle Lake Soapstone Mines Ltd., forfeited  
M.H. 252 } April 6/61 Sec. 656 OMA Open for staking  
S.492 } See RES. E. 5/9/61 (K.123)  
M.H. 251, Cancelled under Sec. 204 OMA Forfeiture  
April 4/60 (Grace Mine) See RES. G# 5/5/60 (K.123)

PLAN NO. **M.1729**

DEPARTMENT OF MINES  
— ONTARIO —

G2597 VERMILION BAY



THE INFORMATION THAT APPEARS ON THIS MAP HAS BEEN COMPILED FROM VARIOUS SOURCES, AND ACCURACY IS NOT GUARANTEED. THOSE WISHING TO STAKE MINING CLAIMS SHOULD CONSULT WITH THE MINING RECORDER, MINISTRY OF NORTHERN DEVELOPMENT AND MINES, FOR ADDITIONAL INFORMATION ON THE STATUS OF THE LANDS SHOWN HEREON.

LEGEND

- PATENTED LAND Ⓟ
- CROWN LAND SALE C.S.
- LEASES Ⓛ
- LOCATED LAND Loc.
- LICENSE OF OCCUPATION L.O.
- MINING RIGHTS ONLY M.R.O.
- SURFACE RIGHTS ONLY S.R.O.
- ROADS —
- IMPROVED ROADS —
- KING'S HIGHWAYS —
- RAILWAYS —
- POWER LINES —
- MARSH OR MUSKEG —
- MINES ⚡
- CANCELLED C.
- TOURIST CAMPS ⛺

REFERENCES

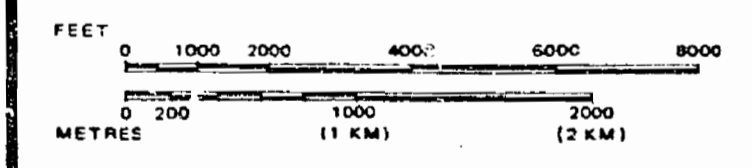
AREA WITHDRAWN FROM DISPOSITION

- M.R.O. - MINING RIGHTS ONLY
- S.R.O. - SURFACE RIGHTS ONLY
- M.+S. - MINING AND SURFACE RIGHTS

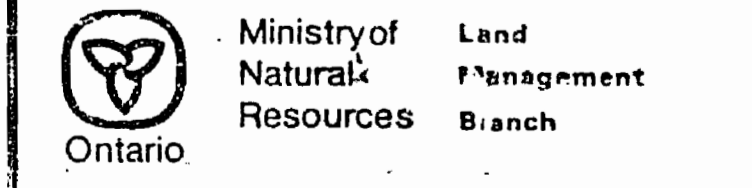
Description	Order No.	Date	Disposition	File
SEC.35	W-K-7108-QNT	29/01/98	M.S.	196160
SEC.35	0-K-3/98	03/30/98	M.S.	195150

Effective →

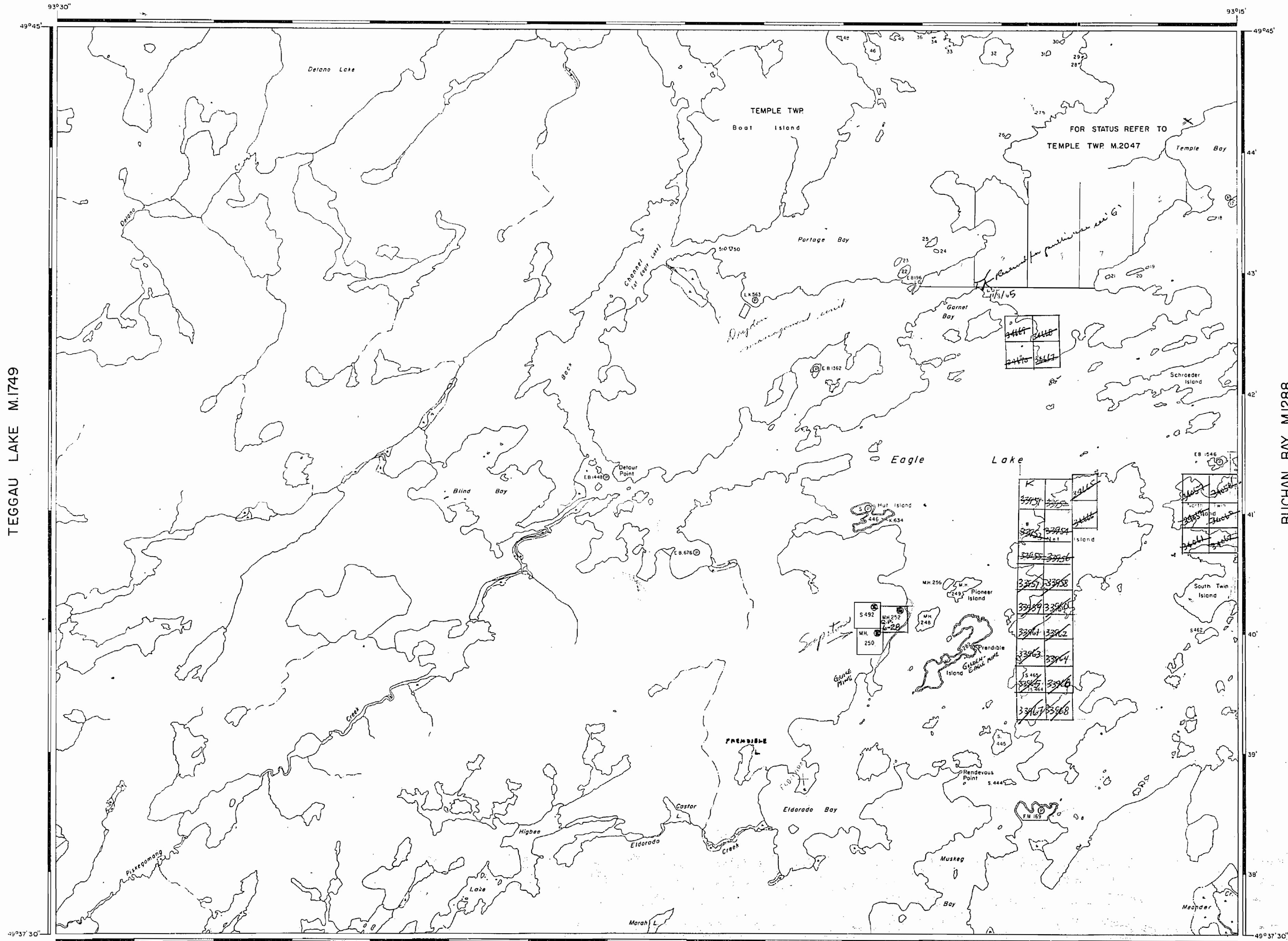
SCALE: 1 INCH = 40 CHAINS



AREA  
**GARNET BAY**  
 EAGLE LAKE  
 M.N.R. ADMINISTRATIVE DISTRICT  
**DRYDEN**  
 DATE OF ISSUE  
 MINING DIVISION SEP 24 1998  
**KENORA** PROVINCIAL OFFICE  
 LAND TITLES / REGISTRY DIVISION  
**KENORA**



Date: FEBRUARY, 1984  
 Number: M.1729  
**G-2581**



TEGGAU LAKE M.1749

BUCHAN BAY M.1288

AREA OF

**GARNET BAY**  
EAGLE LAKE

DISTRICT OF  
KENORA

KENORA  
MINING DIVISION

SCALE: 1-INCH = 40 CHAINS

**LEGEND**

PATENTED LAND	⊙
CROWN LAND SALE	C.S.
LEASES	Ⓛ
LOCATED LAND	Loc
LICENSE OF OCCUPATION	L.O.
MINING RIGHTS ONLY	M.R.O.
SURFACE RIGHTS ONLY	S.R.O.
ROADS	—
IMPROVED ROADS	—
KING'S HIGHWAYS	—
RAILWAYS	—
POWER LINES	—
MARSH OR MUSKEG	—
MINES	⌘
CANCELLED	C.

**NOTES**

400' Reserve around all lakes & rivers to Dept. of Lands & Forests.

*S.492, M.H.250, M.H.252 Eagle Lake Soapstone Mines situated on section 14, 15, 16, 17, 18, 19, 20, 21, 22, 23, 24, 25, 26, 27, 28, 29, 30, 31, 32, 33, 34, 35, 36, 37, 38, 39, 40, 41, 42, 43, 44, 45, 46, 47, 48, 49, 50, 51, 52, 53, 54, 55, 56, 57, 58, 59, 60, 61, 62, 63, 64, 65, 66, 67, 68, 69, 70, 71, 72, 73, 74, 75, 76, 77, 78, 79, 80, 81, 82, 83, 84, 85, 86, 87, 88, 89, 90, 91, 92, 93, 94, 95, 96, 97, 98, 99, 100, 101, 102, 103, 104, 105, 106, 107, 108, 109, 110, 111, 112, 113, 114, 115, 116, 117, 118, 119, 120, 121, 122, 123, 124, 125, 126, 127, 128, 129, 130, 131, 132, 133, 134, 135, 136, 137, 138, 139, 140, 141, 142, 143, 144, 145, 146, 147, 148, 149, 150, 151, 152, 153, 154, 155, 156, 157, 158, 159, 160, 161, 162, 163, 164, 165, 166, 167, 168, 169, 170, 171, 172, 173, 174, 175, 176, 177, 178, 179, 180, 181, 182, 183, 184, 185, 186, 187, 188, 189, 190, 191, 192, 193, 194, 195, 196, 197, 198, 199, 200, 201, 202, 203, 204, 205, 206, 207, 208, 209, 210, 211, 212, 213, 214, 215, 216, 217, 218, 219, 220, 221, 222, 223, 224, 225, 226, 227, 228, 229, 230, 231, 232, 233, 234, 235, 236, 237, 238, 239, 240, 241, 242, 243, 244, 245, 246, 247, 248, 249, 250, 251, 252, 253, 254, 255, 256, 257, 258, 259, 260, 261, 262, 263, 264, 265, 266, 267, 268, 269, 270, 271, 272, 273, 274, 275, 276, 277, 278, 279, 280, 281, 282, 283, 284, 285, 286, 287, 288, 289, 290, 291, 292, 293, 294, 295, 296, 297, 298, 299, 300, 301, 302, 303, 304, 305, 306, 307, 308, 309, 310, 311, 312, 313, 314, 315, 316, 317, 318, 319, 320, 321, 322, 323, 324, 325, 326, 327, 328, 329, 330, 331, 332, 333, 334, 335, 336, 337, 338, 339, 340, 341, 342, 343, 344, 345, 346, 347, 348, 349, 350, 351, 352, 353, 354, 355, 356, 357, 358, 359, 360, 361, 362, 363, 364, 365, 366, 367, 368, 369, 370, 371, 372, 373, 374, 375, 376, 377, 378, 379, 380, 381, 382, 383, 384, 385, 386, 387, 388, 389, 390, 391, 392, 393, 394, 395, 396, 397, 398, 399, 400, 401, 402, 403, 404, 405, 406, 407, 408, 409, 410, 411, 412, 413, 414, 415, 416, 417, 418, 419, 420, 421, 422, 423, 424, 425, 426, 427, 428, 429, 430, 431, 432, 433, 434, 435, 436, 437, 438, 439, 440, 441, 442, 443, 444, 445, 446, 447, 448, 449, 450, 451, 452, 453, 454, 455, 456, 457, 458, 459, 460, 461, 462, 463, 464, 465, 466, 467, 468, 469, 470, 471, 472, 473, 474, 475, 476, 477, 478, 479, 480, 481, 482, 483, 484, 485, 486, 487, 488, 489, 490, 491, 492, 493, 494, 495, 496, 497, 498, 499, 500, 501, 502, 503, 504, 505, 506, 507, 508, 509, 510, 511, 512, 513, 514, 515, 516, 517, 518, 519, 520, 521, 522, 523, 524, 525, 526, 527, 528, 529, 530, 531, 532, 533, 534, 535, 536, 537, 538, 539, 540, 541, 542, 543, 544, 545, 546, 547, 548, 549, 550, 551, 552, 553, 554, 555, 556, 557, 558, 559, 560, 561, 562, 563, 564, 565, 566, 567, 568, 569, 570, 571, 572, 573, 574, 575, 576, 577, 578, 579, 580, 581, 582, 583, 584, 585, 586, 587, 588, 589, 590, 591, 592, 593, 594, 595, 596, 597, 598, 599, 600, 601, 602, 603, 604, 605, 606, 607, 608, 609, 610, 611, 612, 613, 614, 615, 616, 617, 618, 619, 620, 621, 622, 623, 624, 625, 626, 627, 628, 629, 630, 631, 632, 633, 634, 635, 636, 637, 638, 639, 640, 641, 642, 643, 644, 645, 646, 647, 648, 649, 650, 651, 652, 653, 654, 655, 656, 657, 658, 659, 660, 661, 662, 663, 664, 665, 666, 667, 668, 669, 670, 671, 672, 673, 674, 675, 676, 677, 678, 679, 680, 681, 682, 683, 684, 685, 686, 687, 688, 689, 690, 691, 692, 693, 694, 695, 696, 697, 698, 699, 700, 701, 702, 703, 704, 705, 706, 707, 708, 709, 710, 711, 712, 713, 714, 715, 716, 717, 718, 719, 720, 721, 722, 723, 724, 725, 726, 727, 728, 729, 730, 731, 732, 733, 734, 735, 736, 737, 738, 739, 740, 741, 742, 743, 744, 745, 746, 747, 748, 749, 750, 751, 752, 753, 754, 755, 756, 757, 758, 759, 760, 761, 762, 763, 764, 765, 766, 767, 768, 769, 770, 771, 772, 773, 774, 775, 776, 777, 778, 779, 780, 781, 782, 783, 784, 785, 786, 787, 788, 789, 790, 791, 792, 793, 794, 795, 796, 797, 798, 799, 800, 801, 802, 803, 804, 805, 806, 807, 808, 809, 810, 811, 812, 813, 814, 815, 816, 817, 818, 819, 820, 821, 822, 823, 824, 825, 826, 827, 828, 829, 830, 831, 832, 833, 834, 835, 836, 837, 838, 839, 840, 841, 842, 843, 844, 845, 846, 847, 848, 849, 850, 851, 852, 853, 854, 855, 856, 857, 858, 859, 860, 861, 862, 863, 864, 865, 866, 867, 868, 869, 870, 871, 872, 873, 874, 875, 876, 877, 878, 879, 880, 881, 882, 883, 884, 885, 886, 887, 888, 889, 890, 891, 892, 893, 894, 895, 896, 897, 898, 899, 900, 901, 902, 903, 904, 905, 906, 907, 908, 909, 910, 911, 912, 913, 914, 915, 916, 917, 918, 919, 920, 921, 922, 923, 924, 925, 926, 927, 928, 929, 930, 931, 932, 933, 934, 935, 936, 937, 938, 939, 940, 941, 942, 943, 944, 945, 946, 947, 948, 949, 950, 951, 952, 953, 954, 955, 956, 957, 958, 959, 960, 961, 962, 963, 964, 965, 966, 967, 968, 969, 970, 971, 972, 973, 974, 975, 976, 977, 978, 979, 980, 981, 982, 983, 984, 985, 986, 987, 988, 989, 990, 991, 992, 993, 994, 995, 996, 997, 998, 999, 1000.*

April 1/63  
 May 3/62  
**RECEIVED**  
 DEC 1 9 1360  
 KENORA MINING DIV.  
 June 7/63  
 May 27/63  
 June 19, 1963  
 May 6/64

**GARNET**

PLAN NO. **M.1729**

DEPARTMENT OF MINES

— ONTARIO —

M.H.250 } Eagle Lk Soapstone Mines Ltd. Forfeited  
 M.H.252 } April 6/61 Sec. 656 OMA Open for staking.  
 S.492 } See RES.E. 5/9/61 (K.123)

LINE LAKE M.2693

MA Forfeiture  
15/60 (K.123)

AREA OF  
**GARNET BAY**  
 EAGLE LAKE  
 DISTRICT OF KENORA  
 KENORA MINING DIVISION  
 SCALE: 1-INCH = 40 CHAINS

**LEGEND**

- PATENTED LAND
- CROWN LAND SALE
- LEASES
- LOCATED LAND
- LICENSE OF OCCUPATION
- MINING RIGHTS ONLY
- SURFACE RIGHTS ONLY
- ROADS
- IMPROVED ROADS
- KING'S HIGHWAYS
- RAILWAYS
- POWER LINES
- MARSH OR MUSKEG
- MINES
- CANCELLED

**NOTES**

400' Reserve around all lakes & rivers  
 Dept. of Lands & Forests.

*54th M.H. 250, 252 Eagle Lake Soapstone Mines Ltd. Forfeited April 6/61. See R.E. 5/9/61 (K.123)*

*Robert ...*

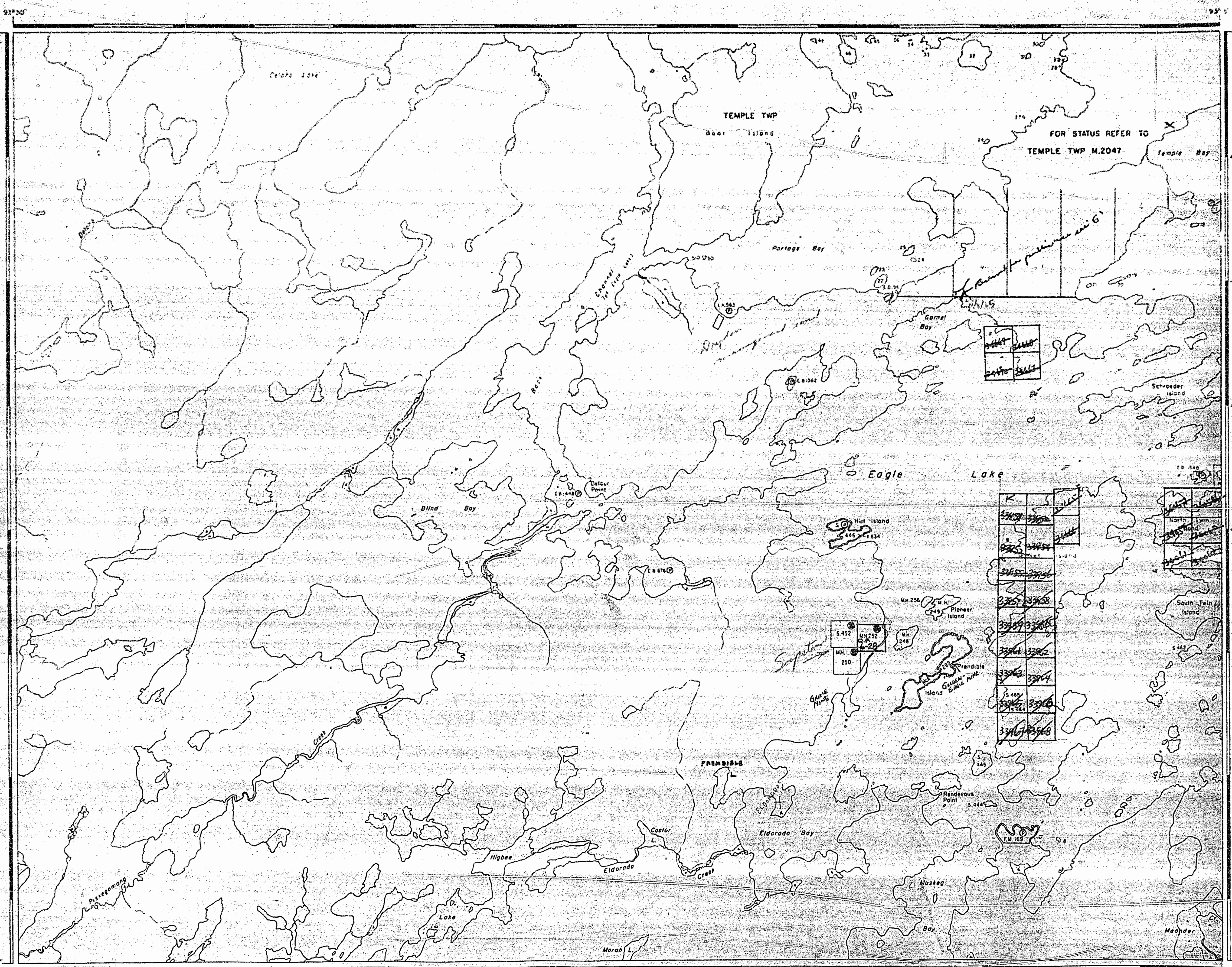
*April 14/63*  
*May 3/62*  
**RECEIVED**  
**DEC 19 1960**  
 KENORA MINING DIV.

*June 7/62*  
*May 27/63*  
*June 19, 1963*  
*May 6, 1964*

**GARNET**  
 PLAN NO. **M.1729**  
 DEPARTMENT OF MINES  
 ONTARIO

EGGAL LAKE M.1749

BUCHAN BAY M.1288



M.H. 250: Eagle Lk Soapstone Mines Ltd. Forfeited April 6/61. See R.E. 5/9/61 (K.123)  
 M.H. 252: See R.E. 5/9/61 (K.123)  
 S. 492: See R.E. 5/9/61 (K.123)

LINE LAKE M.2693

AREA OF

# GARNET BAY

EAGLE LAKE

DISTRICT OF  
KENORA

KENORA  
MINING DIVISION

SCALE: 1-INCH = 40 CHAINS

### LEGEND

- PATENTED LAND
- CROWN LAND SALE LEASES
- LOCATED LAND
- LICENSE OF OCCUPATION
- MINING RIGHTS ONLY
- SURFACE RIGHTS ONLY
- ROADS
- IMPROVED ROADS
- KING'S HIGHWAYS
- RAILWAYS
- POWER LINES
- MARSH OR MUSKEG
- MINES
- CANCELLED

### NOTES

400' Reserve around all lakes & rivers  
Dept. of Lands & Forests.

FILED: KENORA

REC'D. APR 15 1865

RECEIPT No.  
MINING DIVISION

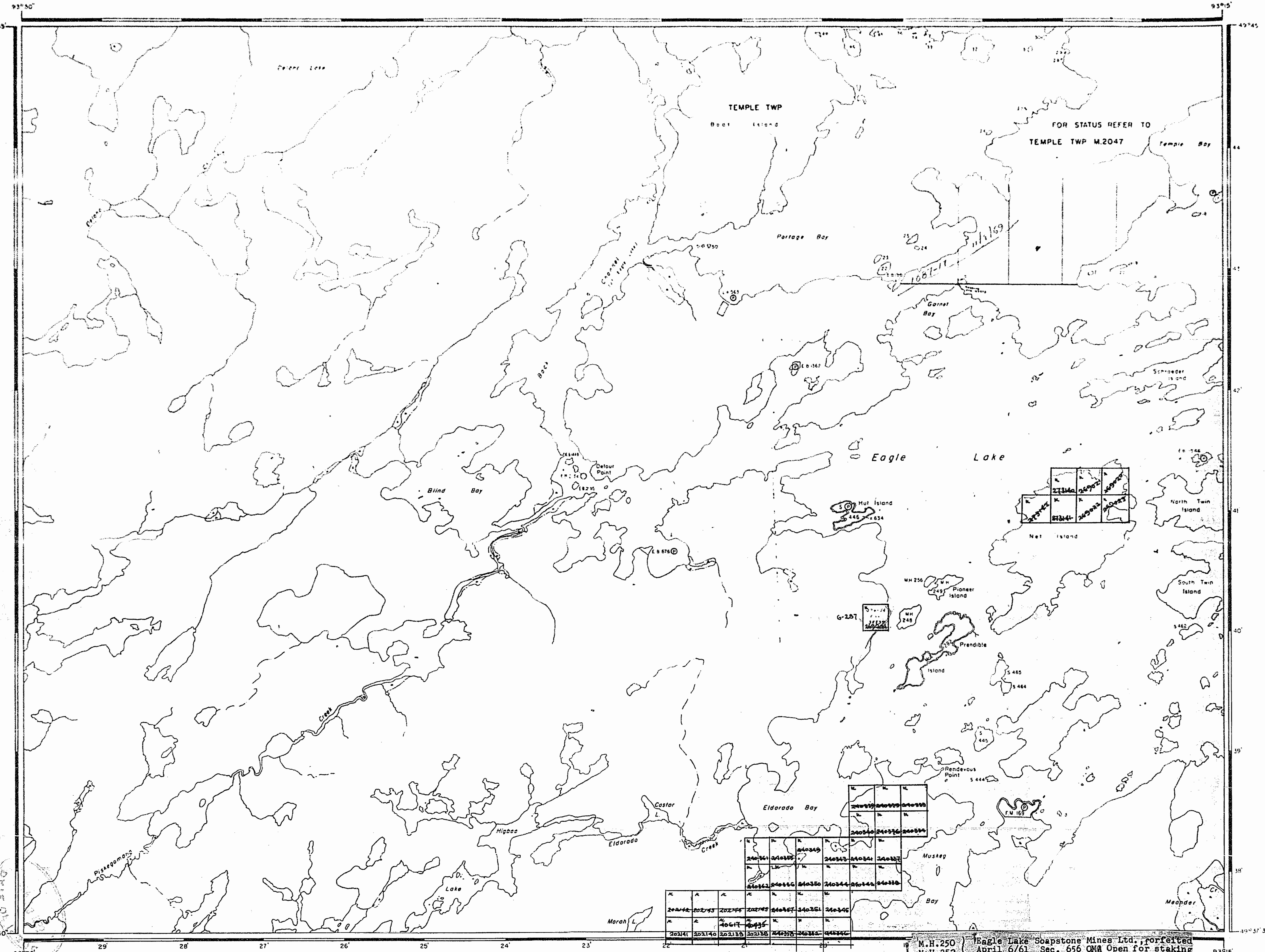
*X this right to be understood  
along with the Patent & is cancelled  
with the right  
June 22/67  
May 13/69  
Oct 1/70  
June 2/71  
Nov 22/71*

PLAN NO. **M.1729**

DEPARTMENT OF MINES

— ONTARIO —

BUCHAN BAY M.1288



LINE LAKE M.2693

M.H.250 } Eagle Lake Soapstone Mines Ltd., forfeited  
 M.H.252 } April 6/61 Sec. 656 OMA Open for staking  
 S.492 } See RES. E 5/9/61 (K.123)  
 M.H.251 } Canceled under Sec. 204 OMA Forfeiture  
 April 4/60 (Grace Mine) See RES. G 5/5/60 (K.123)

TEGGAU LAKE M.1749

AREA OF

# GARNET BAY

EAGLE LAKE

DISTRICT OF  
KENORA

KENORA  
MINING DIVISION

SCALE: 1-INCH = 40 CHAINS

### LEGEND

- PATENTED LAND
- CROWN LAND SALE
- LEASES
- LOCATED LAND
- LICENSE OF OCCUPATION
- MINING RIGHTS ONLY
- SURFACE RIGHTS ONLY
- ROADS
- IMPROVED ROADS
- KING'S HIGHWAYS
- RAILWAYS
- POWER LINES
- MARSH OR MUSKEG
- MINES
- CANCELLED

### NOTES

400' Reserve around all lakes & rivers  
Dept of Lands & Forests.

KENORA  
FILED  
REC'D DEC - 7 1971  
RECEIPT No.  
MINING DIVISION

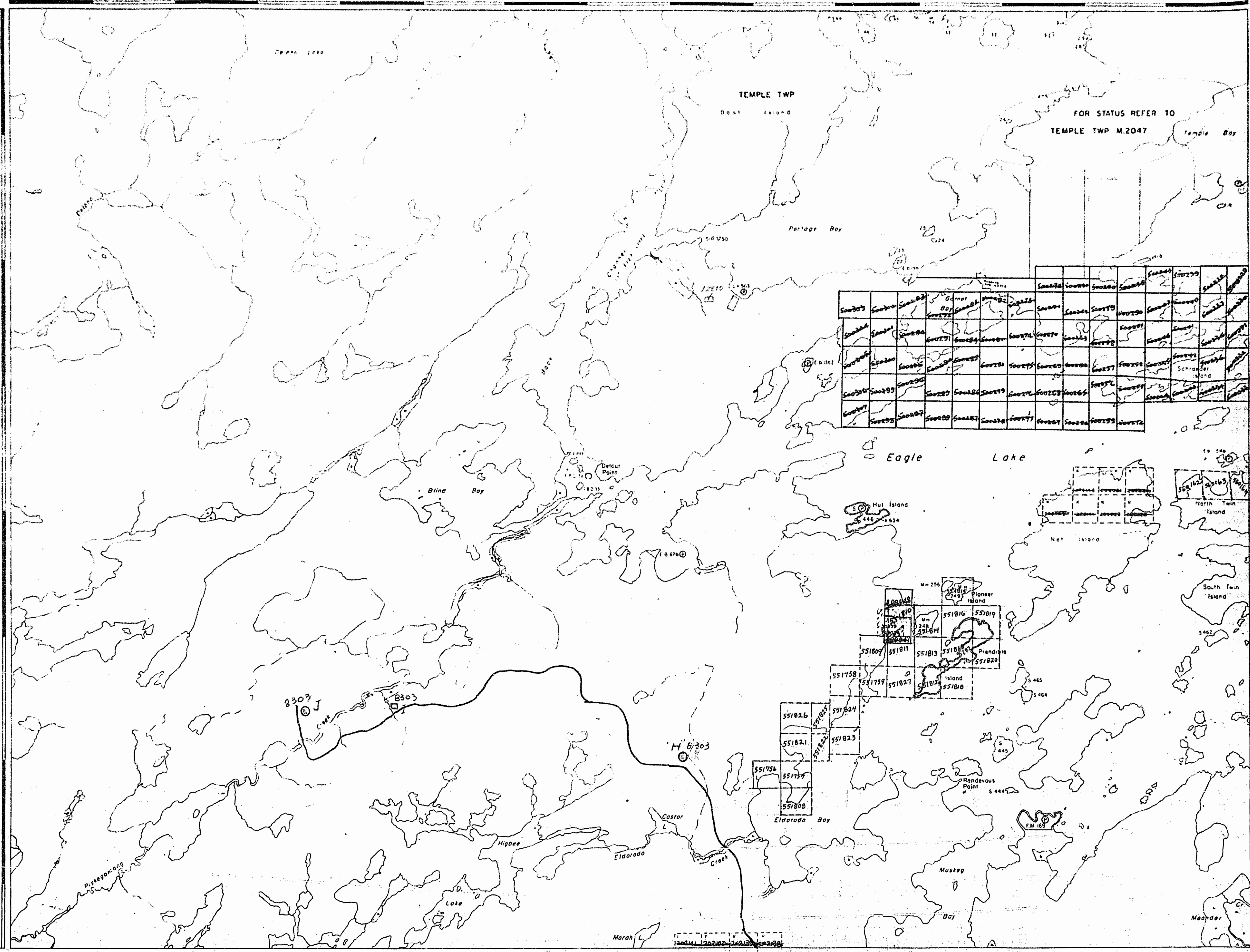
*Sept. 14/73*

#3

NATIONAL TOPOGRAPHIC SERIES 52 F 11

PLAN NO. **M.1729**

ONTARIO  
DEPARTMENT OF MINES  
AND NORTHERN AFFAIRS



LINE LAKE M.2693

# Garnet Bay