

LaVerendrye Twp. M.1479

THE TOWNSHIP OF
OF
GAUDETTE

DISTRICT OF
ALGOMA

SAULT STE. MARIE
MINING DIVISION

SCALE: 1-INCH = 40 CHAINS

LEGEND

PATENTED LAND	Ⓟ
CROWN LAND SALE	C.S.
LEASES	Ⓛ
LOCATED LAND	Loc.
LICENSE OF OCCUPATION	L.O.
MINING RIGHTS ONLY	M.R.O.
SURFACE RIGHTS ONLY	S.R.O.
ROADS	—
IMPROVED ROADS	—
KING'S HIGHWAYS	—
RAILWAYS	—
POWER LINES	—
MARSH OR MUSKEG	—
MINES	Ⓜ
CANCELLED	C.

NOTES

400' surface rights reservation along the shores of all lakes and rivers.

Lots 28, 60, 66, as shown on reg. plan M.121 not open for staking

Lots 1-73 Form Registered Plan M-121

Areas withdrawn from staking under Section 43 of the Mining Act (R.S.O.1970).

order No.	File	Date	Disposition
45	W21	188554	26/4/74 S.R. & M.R.
42	W.6	17/2/82	S.R.

DATE OF ISSUE
FEB 5 1976

6-3101

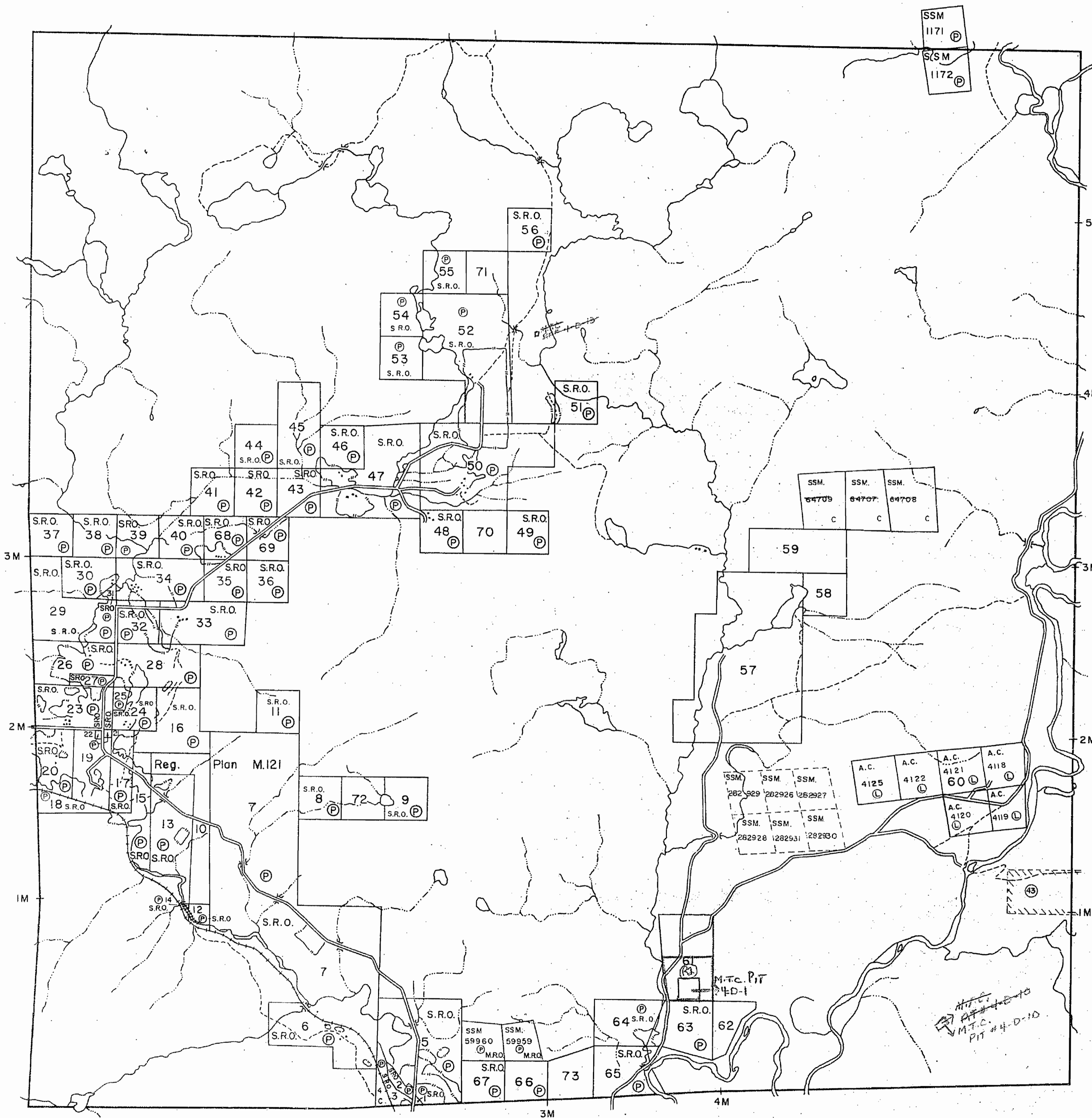
PLAN NO. ~~M.1261~~

ONTARIO
MINISTRY OF NATURAL RESOURCES
SURVEYS AND MAPPING BRANCH

Shields Twp. M.1344

Daumont Twp. M.1469

Hodgins Twp. M.1275

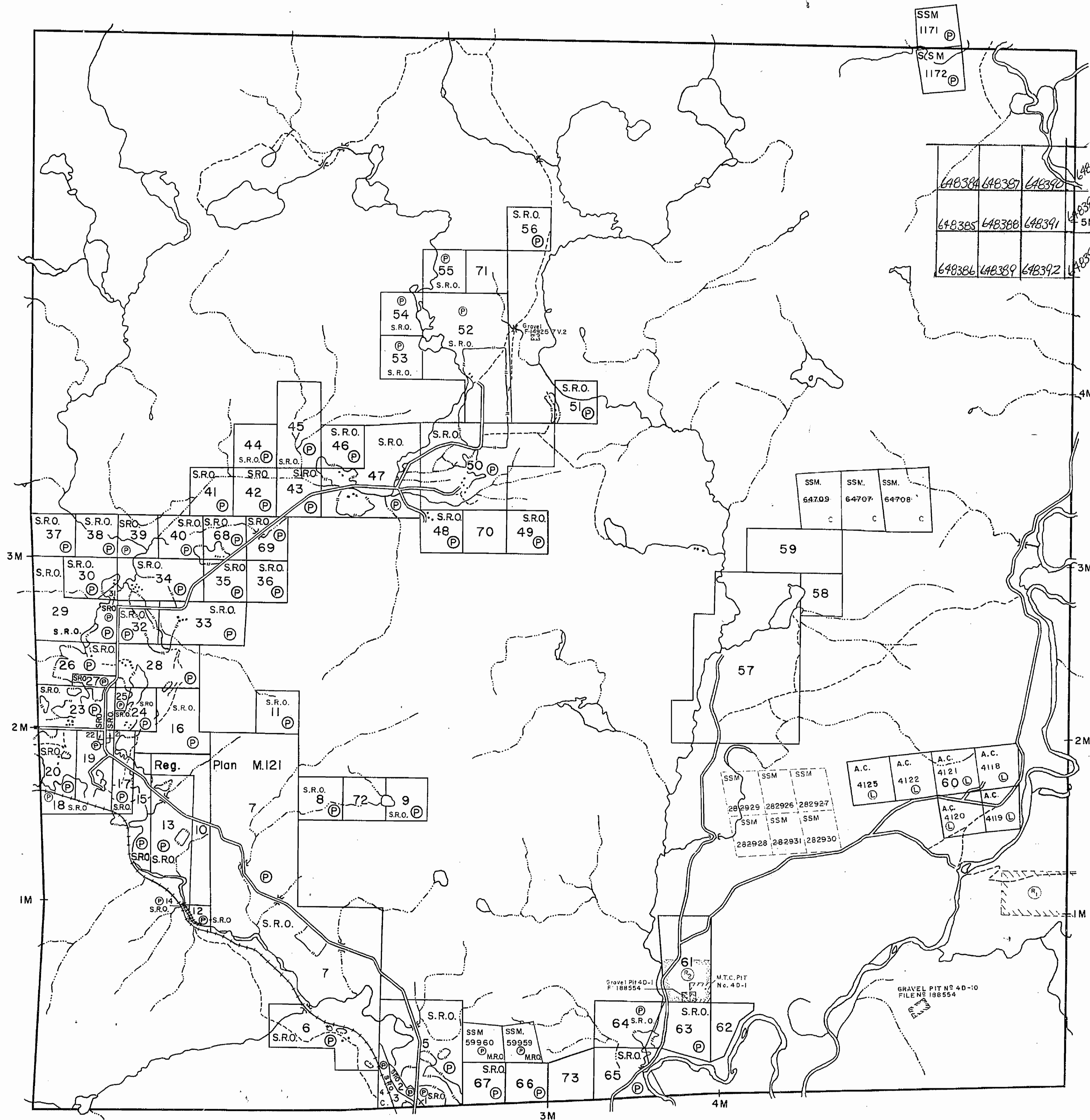


LaVerendrye Twp. M.1479

Shields Twp. M.1344

Daumont Twp. M.1469

Hodgins Twp. M.1275



THE TOWNSHIP OF
OF
GAUDETTE

DISTRICT OF
ALGOMA

SAULT STE. MARIE
MINING DIVISION

SCALE: 1-INCH = 40 CHAINS

LEGEND

PATENTED LAND	Ⓟ
CROWN LAND SALE	C.S.
LEASES	Ⓛ
LOCATED LAND	Loc.
LICENSE OF OCCUPATION	L.O.
MINING RIGHTS ONLY	M.R.O.
SURFACE RIGHTS ONLY	S.R.O.
ROADS	—
IMPROVED ROADS	—
KING'S HIGHWAYS	—
RAILWAYS	—
POWER LINES	—
MARSH OR MUSKEG	—
MINES	Ⓧ
CANCELLED	C.

NOTES

400' surface rights reservation along the shores of all lakes and rivers.

Lots 28, 60, 66, as shown on reg. plan M.121 not open for staking

Lots 1-73 Form Registered Plan M-121

Areas withdrawn from staking under Section 43 of the Mining Act (R.S.O.1970).

order No.	File	Date	Disposition
①	W21	188554	26/4/74 S.R. & M.R.
②	.W.6/82	188554	17/2/82 S.R.O.

6-3101

DATE OF ISSUE
MAR 24 1982
Ministry of Natural Resources
TORONTO

PLAN NO. ~~M.1201~~

ONTARIO
MINISTRY OF NATURAL RESOURCES
SURVEYS AND MAPPING BRANCH

LaVerendrye Twp. M.1479

THE TOWNSHIP OF
OF
GAUDETTE

DISTRICT OF
ALGOMA

SAULT STE. MARIE
MINING DIVISION

SCALE: 1-INCH = 40 CHAINS

LEGEND

PATENTED LAND	Ⓟ
CROWN LAND SALE	C.S.
LEASES	Ⓛ
LOCATED LAND	Loc.
LICENSE OF OCCUPATION	L.O.
MINING RIGHTS ONLY	M.R.O.
SURFACE RIGHTS ONLY	S.R.O.
ROADS	—
IMPROVED ROADS	—
KING'S HIGHWAYS	—
RAILWAYS	—
POWER LINES	—
MARSH OR MUSKEG	—
MINES	⚡
CANCELLED	C.

NOTES

400' surface rights reservation along the shores of all lakes and rivers.

Lots 28, 60, 66, as shown on reg. plan M.121 not open for staking

Lots 1-73 Form Registered Plan M-121

Areas withdrawn from staking under Section 43 of the Mining Act (R.S.O.1970).

order No.	File	Date	Disposition
Ⓡ	W.21	188554	26/4/74 S.R. & M.R.
Ⓢ	W.6/82	188554	17/2/82 S.R.O.

1984

G-3101

PLAN NO. ~~M.121~~

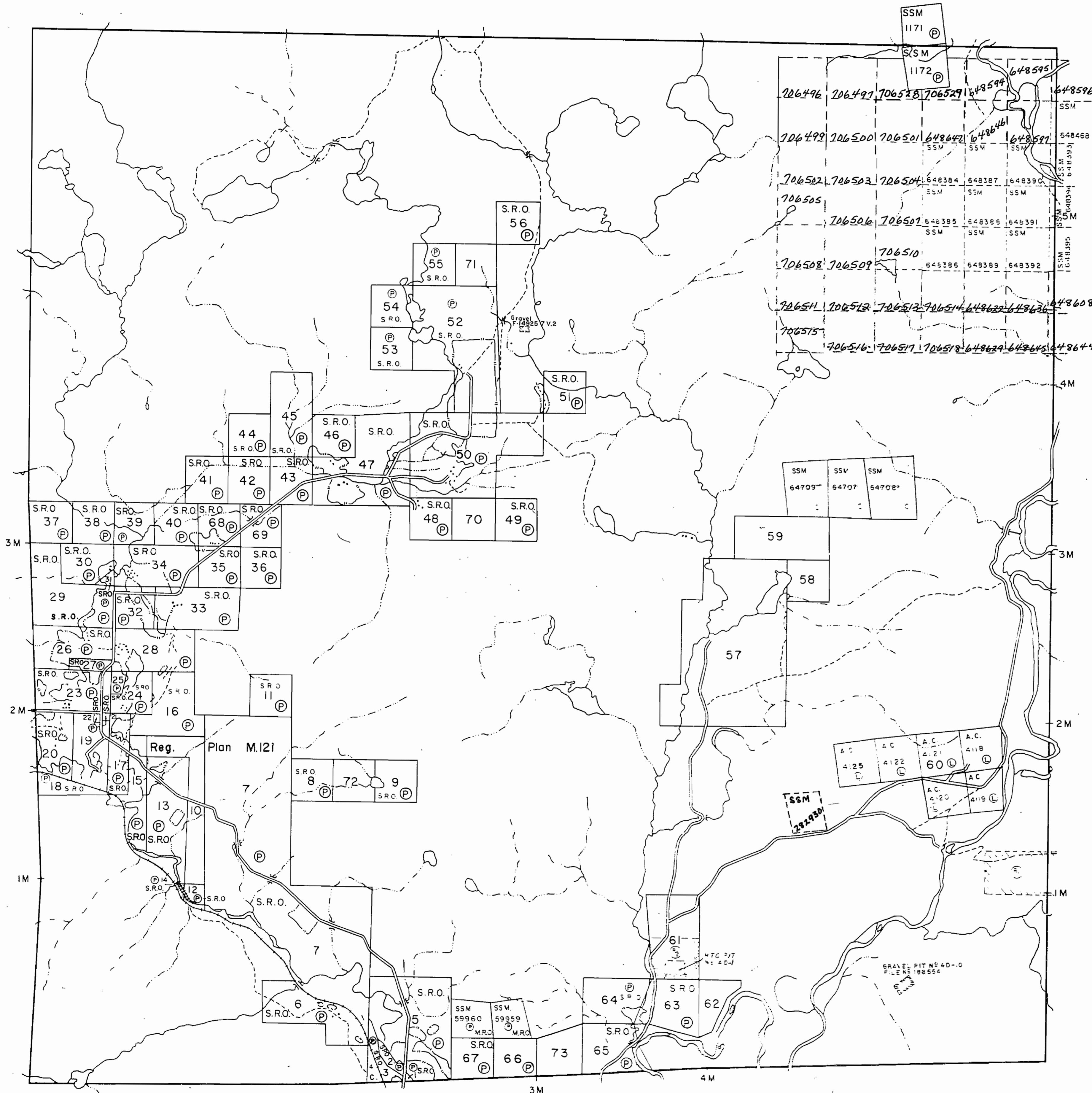
ONTARIO
MINISTRY OF NATURAL RESOURCES
SURVEYS AND MAPPING BRANCH

Shields Twp. M.1344

Daumont Twp. M.1469

Hodgins Twp. M.1275

Replaced with new map Oct 5/84

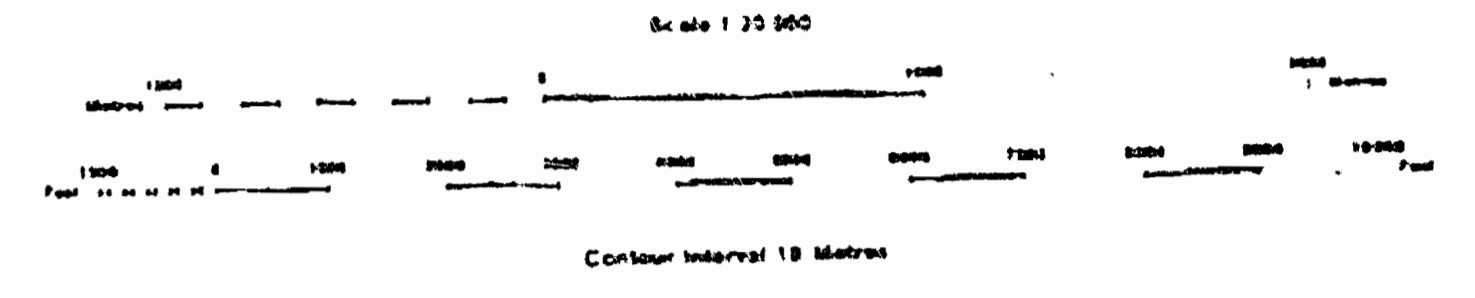


INDEX TO LAND DISPOSITION

PLAN
G-3101
 TOWNSHIP

M.N.R. ADMINISTRATIVE DISTRICT
SAULT STE. MARIE
 MINING DIVISION
SAULT STE. MARIE
 LAND TITLES/REGISTRY DIVISION
ALGOMA

GAUDETTE



AREAS WITHDRAWN FROM DISPOSITION

Description	Order No.	Date	Disposition	File
SLC 3630	A 22174	25.4.74	M & S	188254
SLC 3632	W 432	17.2.82	M & S	155254

- (1) SEC 35 W - LL - C286/99 ONT MAY 15/99 M+S
- (2) SEC 35 W - LL - P253/99 ONT MAY 14/99 M+S
200 METERS FROM THE WATER'S EDGE

SYMBOLS

Boundary	
Administrative District	—
Township, Meridian, Baseline	—
Road allowance, surveyed	—
shoreline	—
Lot/Concession, surveyed	—
unsurveyed	—
Parcel, surveyed	—
unsurveyed	—
Right-of-way, road	—
railway	—
utility	—
Reservation	—
Cliff, Pit, Pile	—
Contour	—
Interpolated	—
Approximate	—
Depression	—
Control point (horizontal)	—
Flooded land	—
Mine shaft	—
Pipeline (above ground)	—
Railway, single track	—
double track	—
abandoned	—
River/Stream/Creek	—
Intermittent	—
Road, highway, county, township	—
access	—
trail, bush	—
Shoreline (original)	—
Transmission line	—
Wooded area	—

NOTES

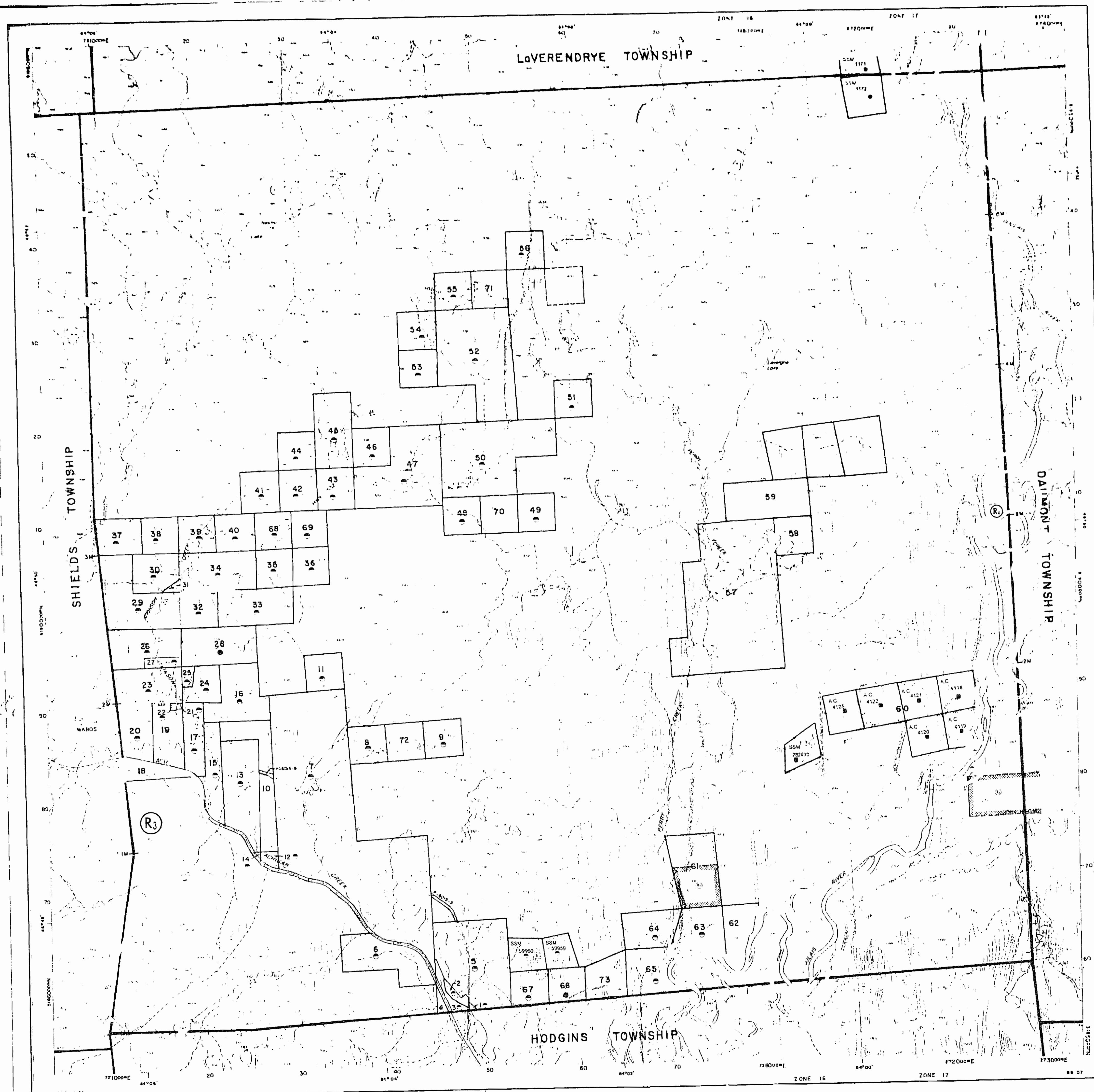
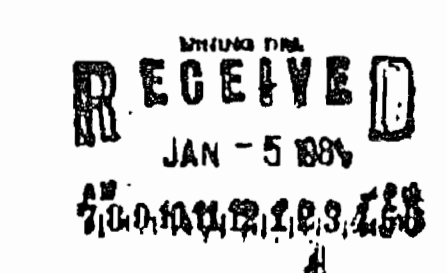
LOTS 1-73 FROM REGISTERED PLAN M-181
 LOTS 24 AND 28 AS SHOWN ON REGISTERED PLAN M-181 NOT
 OPEN FOR BIDDING

DISPOSITION OF CROWN LANDS

Patent	●
Surface & Mining Rights	○
Surface Rights Only	○
Mining Rights Only	○
Lease	■
Surface & Mining Rights	■
Surface Rights Only	■
Mining Rights Only	■
Licence of Occupation	▽
Order in Council	○
Cancelled	○
Reservation	○
Sand & Gravel	○

TOWNSHIP SUBJECT TO FORESTRY OPERATIONS 1991-92

THE INFORMATION THAT APPEARS ON THIS MAP HAS BEEN COMPILED FROM VARIOUS SOURCES, AND ACCURACY IS NOT GUARANTEED. THOSE WISHING TO STAKE MINING CLAIMS SHOULD CONSULT WITH THE MINING RECORDER, MINISTRY OF NORTHERN DEVELOPMENT AND MINES, FOR ADDITIONAL INFORMATION ON THE STATUS OF THE LANDS SHOWN HEREON.



G-3101

GAUDETTE TWP.

G-3101

REFERENCES


AREAS WITHDRAWN FROM DISPOSITION

- M.R.O. - MINING RIGHTS ONLY
- S.R.O. - SURFACE RIGHTS ONLY
- M.+S. - MINING AND SURFACE RIGHTS

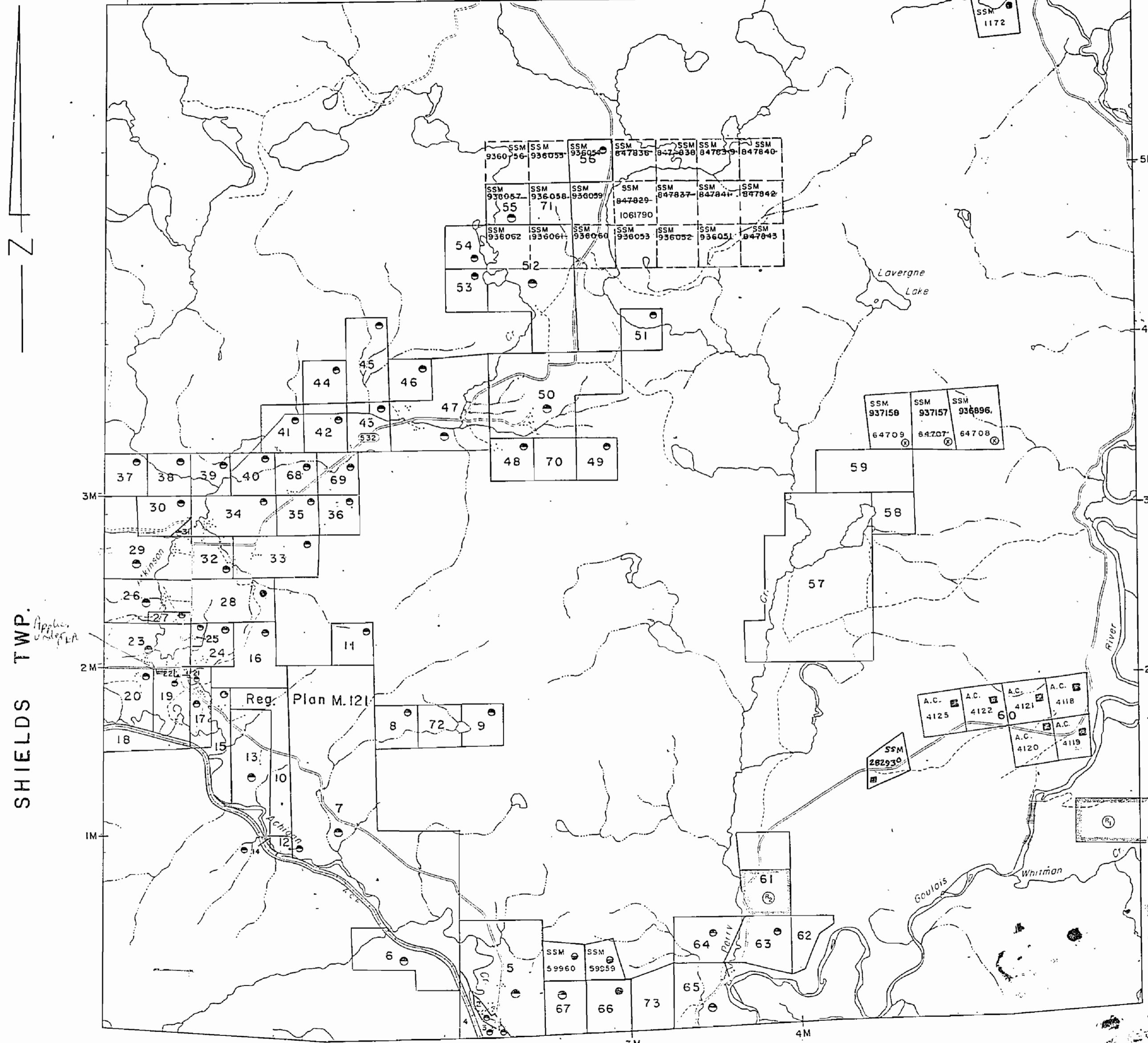
Description	Order No.	Date	Disposition	File
SEC. 36/80	W 21/74	26/4/74	M.+S.	188554
SEC. 36/80	W6/82	17/2/82	S.R.O.	188554

NOTES

LOTS 1-73 FORM REGISTERED PLAN M.121
 LOTS 28, 50 & 66 AS SHOWN ON REG. PLAN M.121 NOT OPEN FOR STAKING



LaVERENDRYE TWP.



HODGINS TWP.

LEGEND

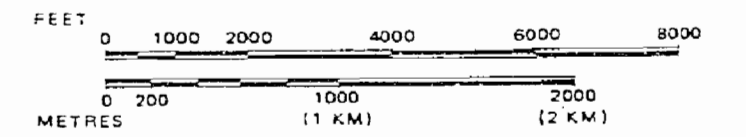
- HIGHWAY AND ROUTE No.
- OTHER ROADS
- TRAILS
- SURVEYED LINES:
 - TOWNSHIPS, BASE LINES, ETC.
 - LOTS, MINING CLAIMS, PARCELS, ETC.
- UNSURVEYED LINES:
 - LOT LINES
 - PARCEL BOUNDARY
 - MINING CLAIMS ETC.
- RAILWAY AND RIGHT OF WAY
- UTILITY LINES
- NON-PERENNIAL STREAM
- FLOODING OR FLOODING RIGHTS
- SUBDIVISION OR COMPOSITE PLAN RESERVATIONS
- ORIGINAL SHORELINE
- MARSH OR MUSKEG
- MINES
- TRAVERSE MONUMENT

DISPOSITION OF CROWN LANDS

TYPE OF DOCUMENT	SYMBOL
PATENT, SURFACE & MINING RIGHTS	
" SURFACE RIGHTS ONLY	
" MINING RIGHTS ONLY	
LEASE, SURFACE & MINING RIGHTS	
" SURFACE RIGHTS ONLY	
" MINING RIGHTS ONLY	
LICENCE OF OCCUPATION	
ORDER-IN-COUNCIL	
RESERVATION	
CANCELLED	
SAND & GRAVEL	

NOTE: MINING RIGHTS IN PARCELS PATENTED PRIOR TO MAY 6, 1913, VESTED IN ORIGINAL PATENTEE BY THE PUBLIC LANDS ACT, R.S.O. 1970, CHAP. 380, SEC. 63, SUBSEC. 1.

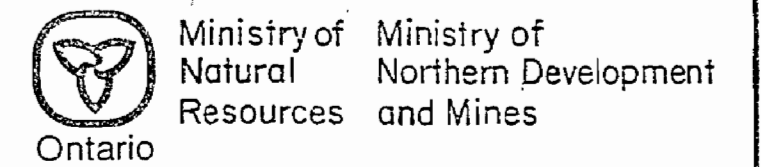
SCALE: 1 INCH = 40 CHAINS



TOWNSHIP

GAUDETTE

M.N.R. ADMINISTRATIVE DISTRICT
 SAULT STE. MARIE
 MINING DIVISION
 SAULT STE. MARIE
 LAND TITLES / REGISTRY DIVISION
 ALGOMA



Date NOVEMBER, 1986

Number

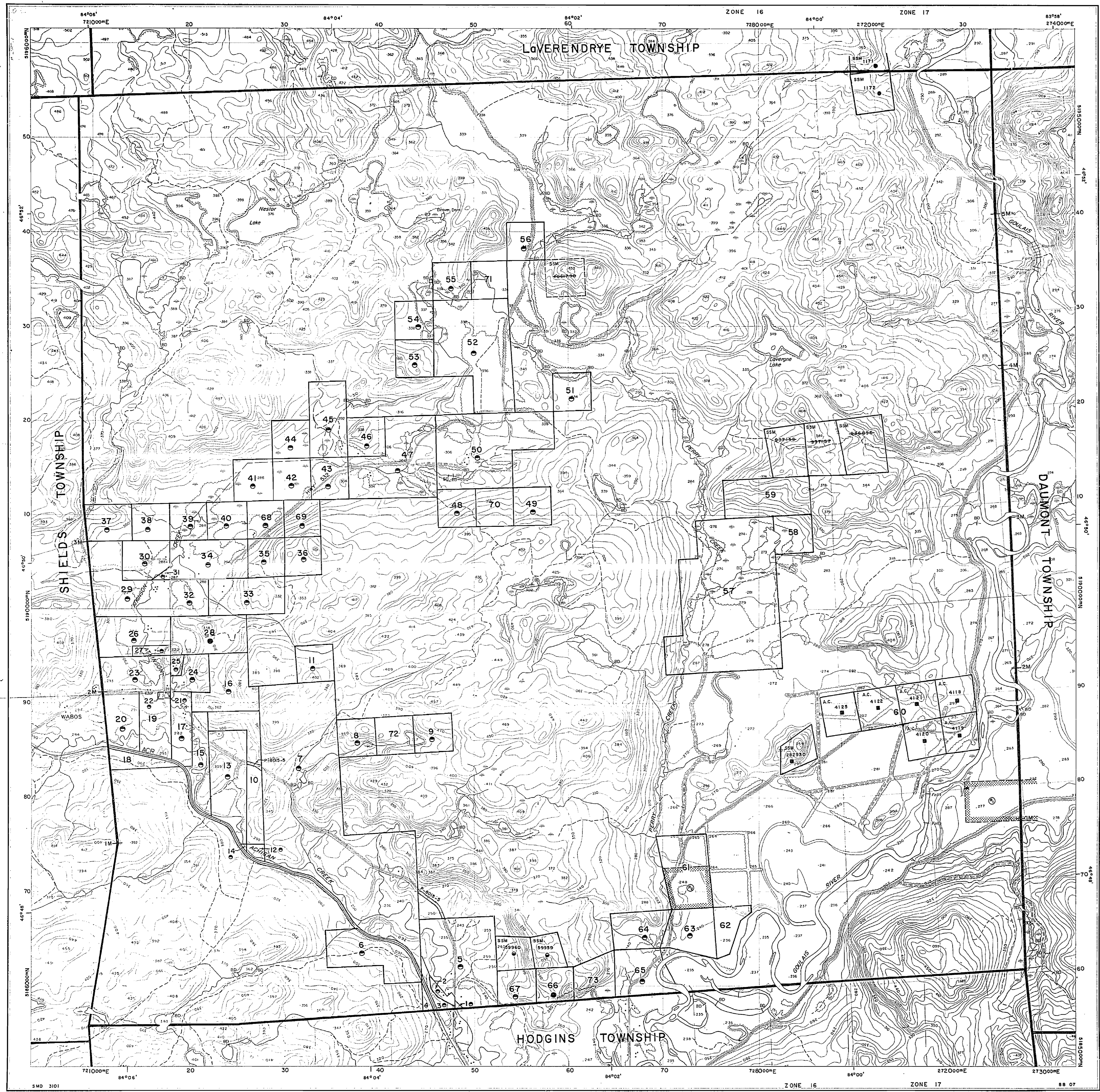
G-3101

Replaced by D.B.M. Jan 5/89 CK

G-3101

GAUDETTE TWP.

G-3101

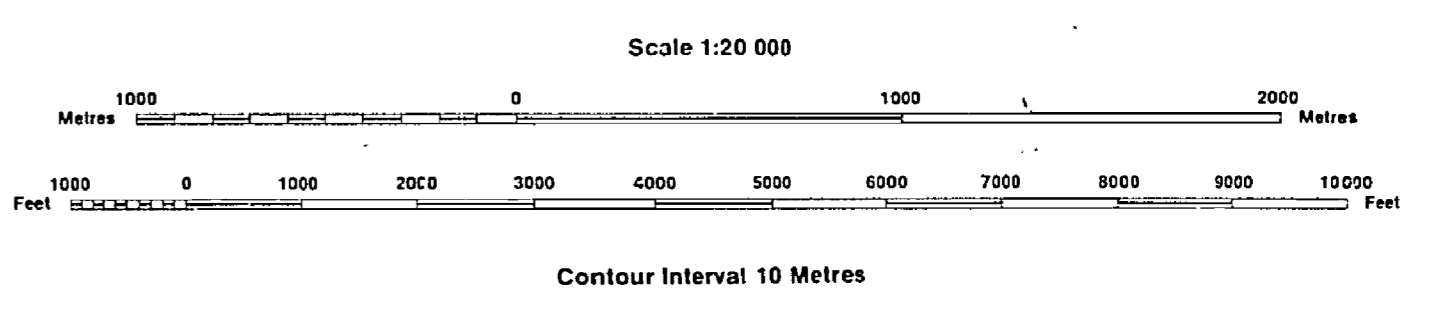


INDEX TO LAND DISPOSITION

PLAN
 G-3101
 TOWNSHIP

M.N.R. ADMINISTRATIVE DISTRICT
 SAULT STE. MARIE
 MINING DIVISION
 SAULT STE. MARIE
 LAND TITLES/REGISTRY DIVISION
 ALGOMA

GAUDETTE



SYMBOLS

Boundary
Township, Meridian, Baseline
Road allowance; surveyed
shoreline
Lot/Concession; surveyed
unsurveyed
Parcel; surveyed
unsurveyed
Right-of-way; road
railway
utility
Reservation
Cliff, Pit, Pile
Contour
Interpolated
Approximate
Depression
Control point (horizontal)
Flooded land
Mine head frame
Pipeline (above ground)
Railway; single track
double track
abandoned
Road; highway, county, township
access
trail, bush
Shoreline (original)
Transmission line
Wooded area

AREAS WITHDRAWN FROM DISPOSITION

Description	Order No.	Date	Disposition	File
① SEC. 36/80	W 21/74	26/4/74	M + S	188554
② SEC. 36/80	W 6/82	17/2/82	S R O	188554

NOTES
 LOTS 1-73 FORM REGISTERED PLAN M-121.
 LOTS 28, 60 & 66 AS SHOWN ON REGISTERED PLAN M-121 NOT OPEN FOR STAKING.

DISPOSITION OF CROWN LANDS

Patent
Surface & Mining Rights
Surface Rights Only
Mining Rights Only
Lease
Surface & Mining Rights
Surface Rights Only
Mining Rights Only
Licence of Occupation
Order-in-Council
Cancelled
Reservation
Sand & Gravel

1991-92

RECEIVED
 JAN - 5 1984

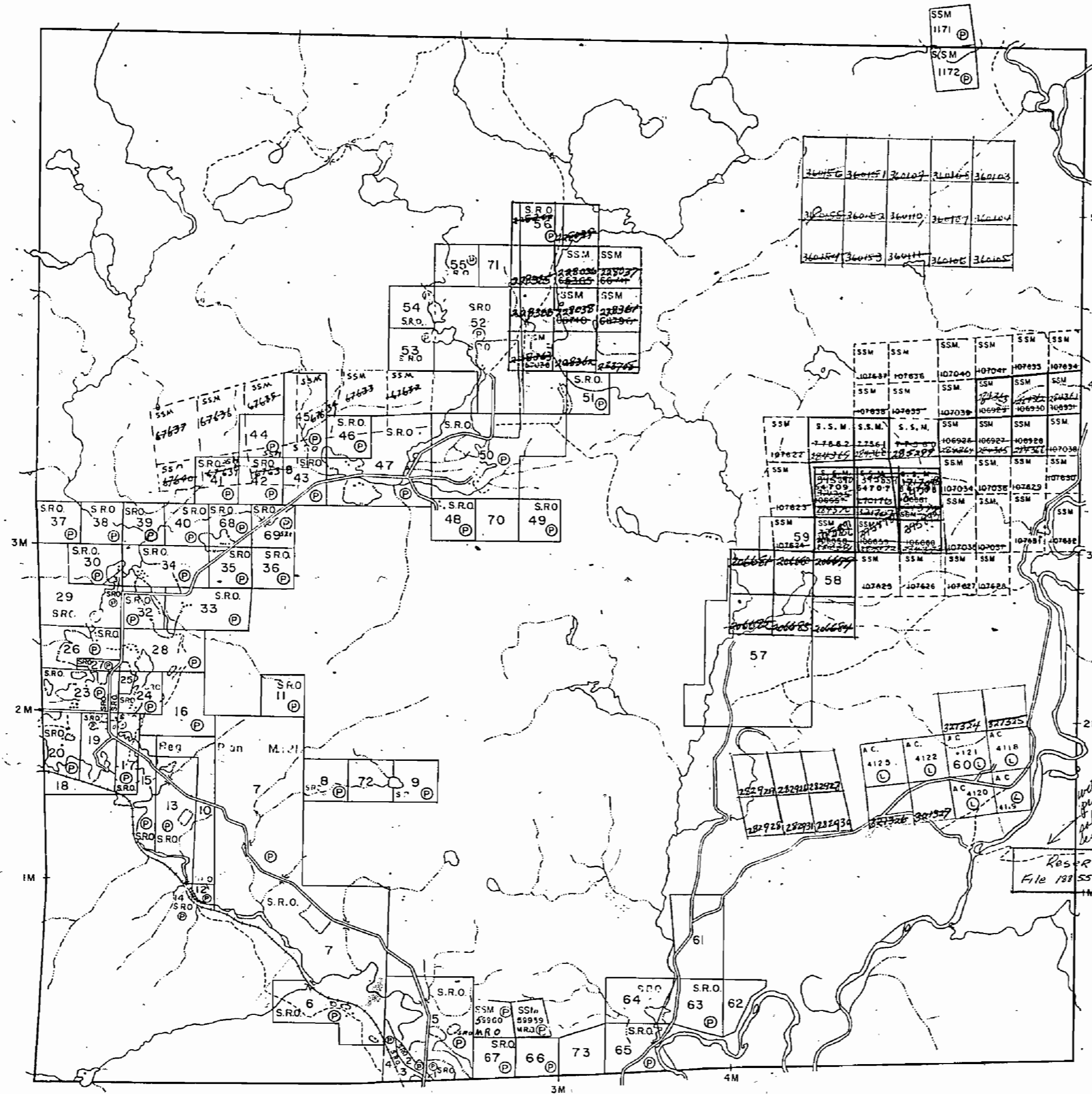
The 1983 Magnetic Bearing
 Approx. 2' W Annual Change
 Increasing 10'

THE INFORMATION THAT APPEARS ON THIS MAP HAS BEEN COMPILED FROM VARIOUS SOURCES, AND ACCURACY IS NOT GUARANTEED. THOSE WISHING TO STAKE MINING CLAIMS SHOULD CONSULT WITH THE MINING RECORDER, MINISTRY OF NORTHERN DEVELOPMENT AND MINES, FOR ADDITIONAL INFORMATION ON THE STATUS OF THE LANDS SHOWN HEREON.

1261

Twp. 24 Range II M.1479

Shields Twp. M.1344



Hodgins Twp. M.1275

THE TOWNSHIP OF
OF

GAUDETTE

DISTRICT OF
ALGOMA

SAULT STE. MARIE
MINING DIVISION

SCALE: 1-INCH = 40 CHAINS

LEGEND

PATENTED LAND	Ⓟ
CROWN LAND SALE	C.S.
LEASES	Ⓛ
LOCATED LAND.	Loc.
LICENSE OF OCCUPATION	L.O.
MINING RIGHTS ONLY	M.R.O.
SURFACE RIGHTS ONLY	S.R.O.
ROADS	—
IMPROVED ROADS	—
KING'S HIGHWAYS	—
RAILWAYS	—
POWER LINES	—
MARSH OR MUSKEG	—
MINES	Ⓧ
CANCELLED	C

NOTES

400' Surface Rights reservation around all
Lakes & Rivers

Lots 28, 60, 66, as shown on reg. plan M121
not open for staking

Lots 1-73 form Registered Plan M-121

PLAN NO. M.1261

DEPARTMENT OF MINES

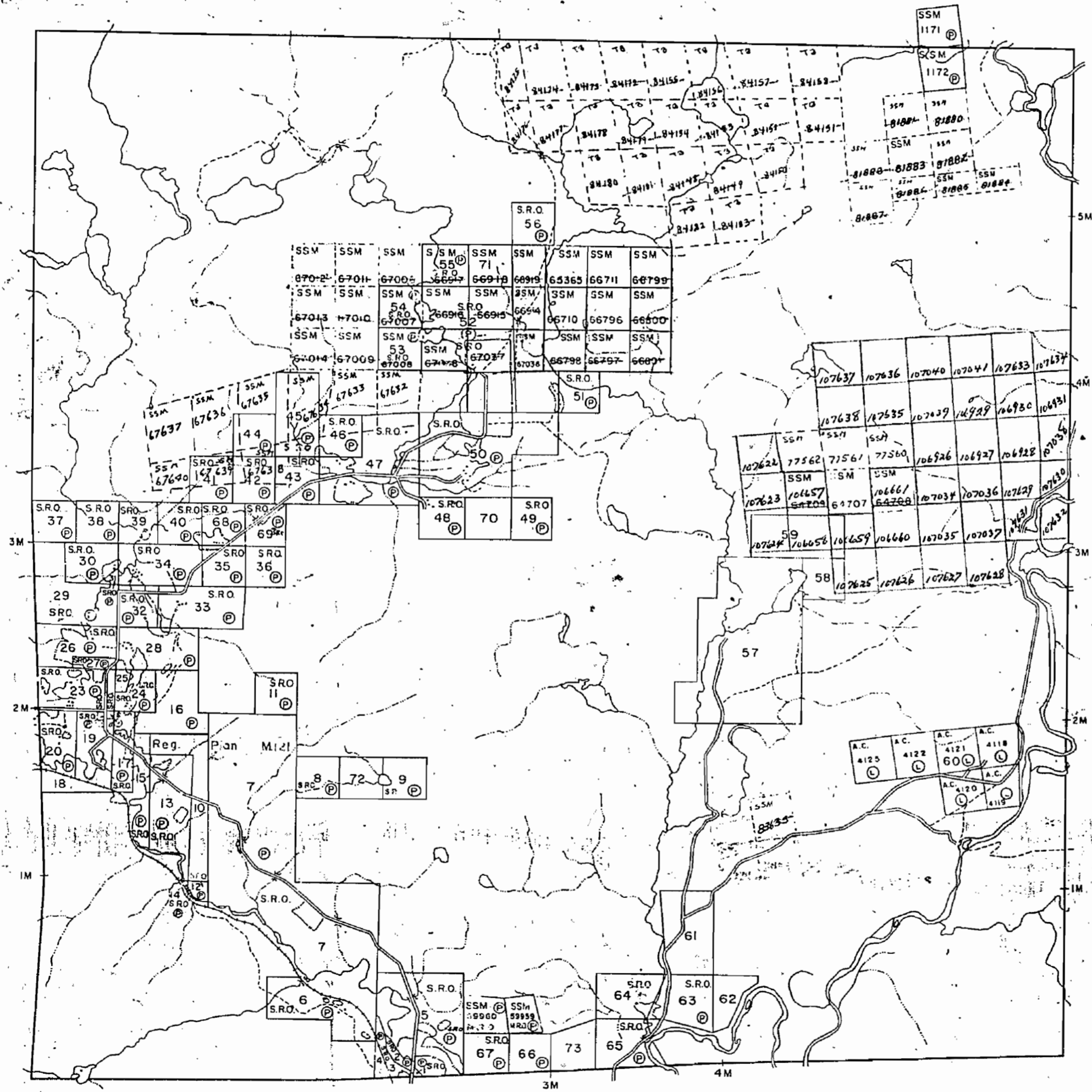
— ONTARIO —

Twp. 23 Range 10 M.1469

withdrew from
prospecting staking and
sale or lease under
sec. 43 of M.A.
letter dated
April 26, 1974
upon receipt of
Departmental
Reserve
File 188554

Twp. 24 Range II M.1479

Shields Twp. M.1344



Hodgins Twp. M.1275

THE TOWNSHIP OF
OF
GAUDETTE

DISTRICT OF
ALGOMA

SAULT STE. MARIE
MINING DIVISION

SCALE: 1-INCH = 40 CHAINS

LEGEND

PATENTED LAND	Ⓟ
CROWN LAND SALE	C.S.
LEASES	Ⓛ
LOCATED LAND	Loc.
LICENSE OF OCCUPATION	L.O.
MINING RIGHTS ONLY	M.R.O.
SURFACE RIGHTS ONLY	S.R.O.
ROADS	—
IMPROVED ROADS	—
KING'S HIGHWAYS	—
RAILWAYS	—
POWER LINES	—
MARSH OR MUSKEG	—
MINES	✕
CANCELLED	C

NOTES

400' Surface Rights reservation around all
Lakes & Rivers

Lots 28, 60, 66, as shown on reg. plan M.121
not open for staking.

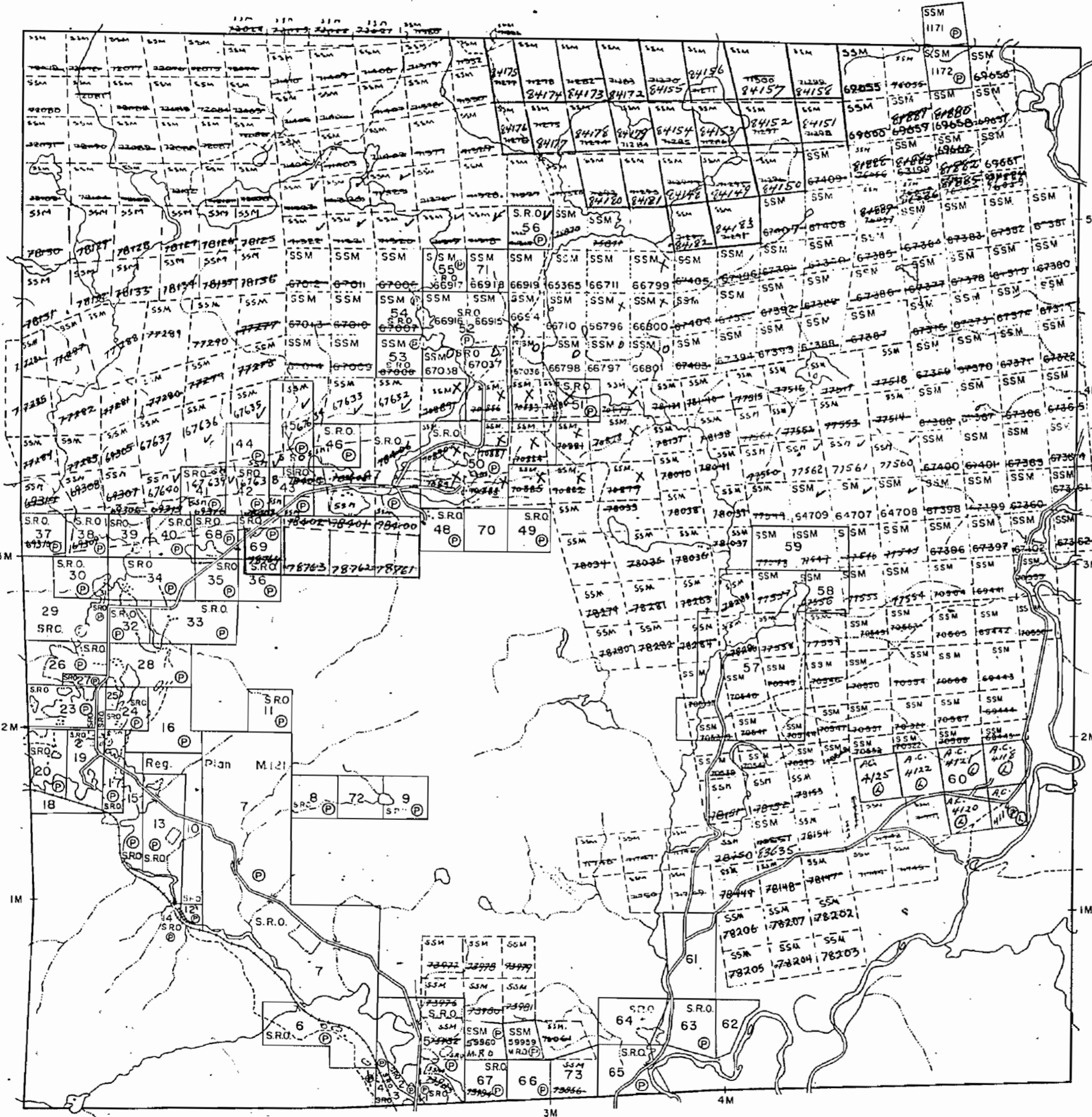
Lots 1-73 Form Registered Plan M.121

PLAN NO. **M.1261**

DEPARTMENT OF MINES
— ONTARIO —

67 Gaudette old

Twp. 24 Range II M.1479



Hodgins Twp. M.1275

THE TOWNSHIP OF
OF
GAUDETTE

DISTRICT OF
ALGOMA

SAULT STE. MARIE
MINING DIVISION

SCALE: 1-INCH = 40 CHAINS

LEGEND

PATENTED LAND	Ⓟ
CROWN LAND SALE	C.S.
LEASES	Ⓛ
LOCATED LAND	Loc.
LICENSE OF OCCUPATION	L.O.
MINING RIGHTS ONLY	M.R.O.
SURFACE RIGHTS ONLY	S.R.O.
ROADS	—
IMPROVED ROADS	—
KING'S HIGHWAYS	—
RAILWAYS	—
POWER LINES	—
MARSH OR MUSKEG	—
MINES	X
CANCELLED	C

NOTES

400' Surface Rights reservation around all
Lakes & Rivers

Lots 26, 60, 66, as shown on reg plan M.121
not open for staking.

Lots 1-73 Form Registered Plan M-121

*Lot 4 open July 18/66 P. Brown
Water Sept. 8/66 in land*

PLAN NO. **M.1261**

DEPARTMENT OF MINES
- ONTARIO -

GAUDETTE TWP

Shields Twp. M.1344

Twp. 23 Range 10 M.1469

GAUDETTE TWP

1261

Twp. 24 Range II M.1479

THE TOWNSHIP OF

GAUDETTE

DISTRICT OF ALGOMA

SAULT STE. MARIE MINING DIVISION

SCALE: 1-INCH = 40 CHAINS

LEGEND

- PATENTED LAND (P)
- CROWN LAND SALE (C.S.)
- LEASES (L)
- LOCATED LAND (Loc)
- LICENSE OF OCCUPATION (L.O.)
- MINING RIGHTS ONLY (M.R.O.)
- SURFACE RIGHTS ONLY (S.R.O.)
- ROADS (—)
- IMPROVED ROADS (—)
- KING'S HIGHWAYS (—)
- RAILWAYS (—)
- POWER LINES (—)
- MARSH OR. MUSKEG (—)
- MINES (—)
- CANCELLED (C)

NOTES

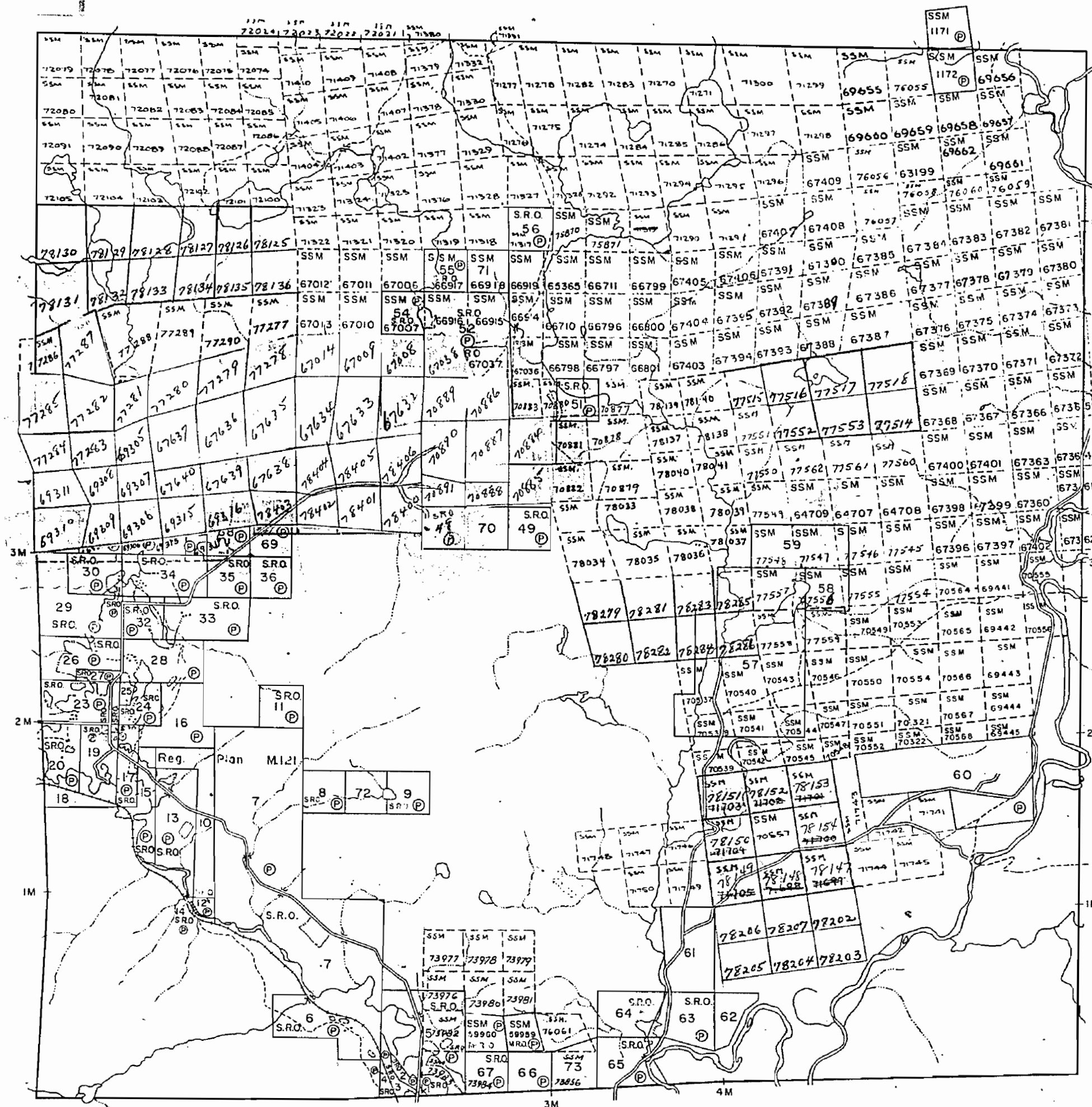
- 400' Surface Rights reservation around all Lakes & Rivers
- Lots 28, 60, 66, as shown on reg. plan M121 not open for staking.
- Lots 1-73 form Registered Plan M-121

PLAN NO. M.1261

DEPARTMENT OF MINES - ONTARIO -

Shields Twp. M.1344

Twp. 23 Range 10 M.1469



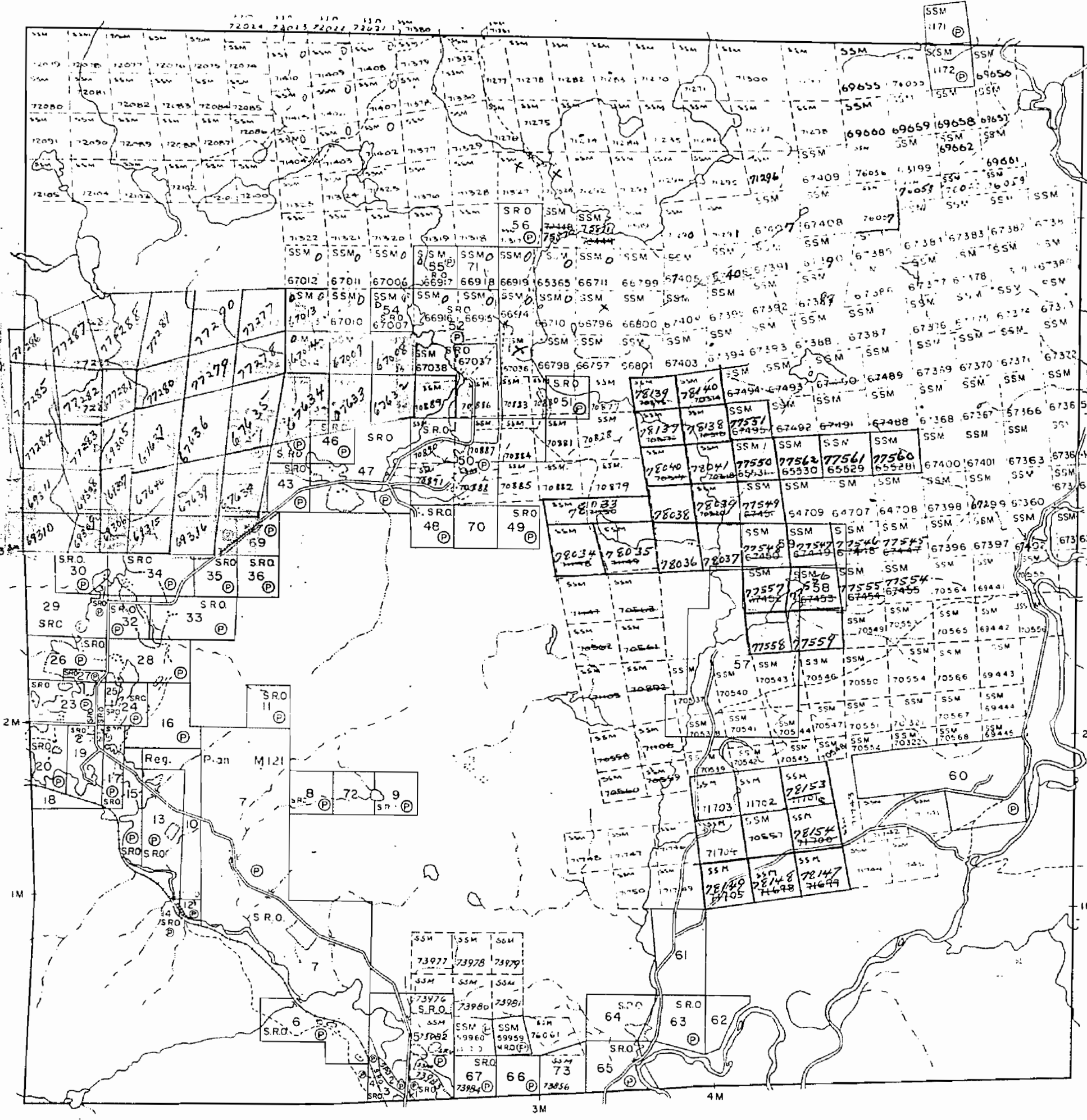
Hodgins Twp. M.1275

1261

1261

Twp. 24 Range II M.1479

Shields Twp. M.1344



Hodgins Twp. M.1275

THE TOWNSHIP OF GAUDETTE

DISTRICT OF ALGOMA

SAULT STE. MARIE MINING DIVISION

SCALE: 1-INCH = 40 CHAINS

LEGEND

PATENTED LAND	Ⓟ
CROWN LAND SALE	C.S.
LEASES	Ⓛ
LOCATED LAND	Loc
LICENSE OF OCCUPATION	L.O.
MINING RIGHTS ONLY	M.R.O.
SURFACE RIGHTS ONLY	S.R.O.
ROADS	—
IMPROVED ROADS	—
KING'S HIGHWAYS	—
RAILWAYS	—
POWER LINES	—
MARSH OR MUSKEG	—
MINES	—
CANCELLED	C

NOTES

400' Surface Rights reservation around all Lakes & Rivers

Lots 26, 60, 66, as shown on reg. plan M.121 not open for staking.

Lots 1-73 Form Registered Plan M-121

PLAN NO. M.1261

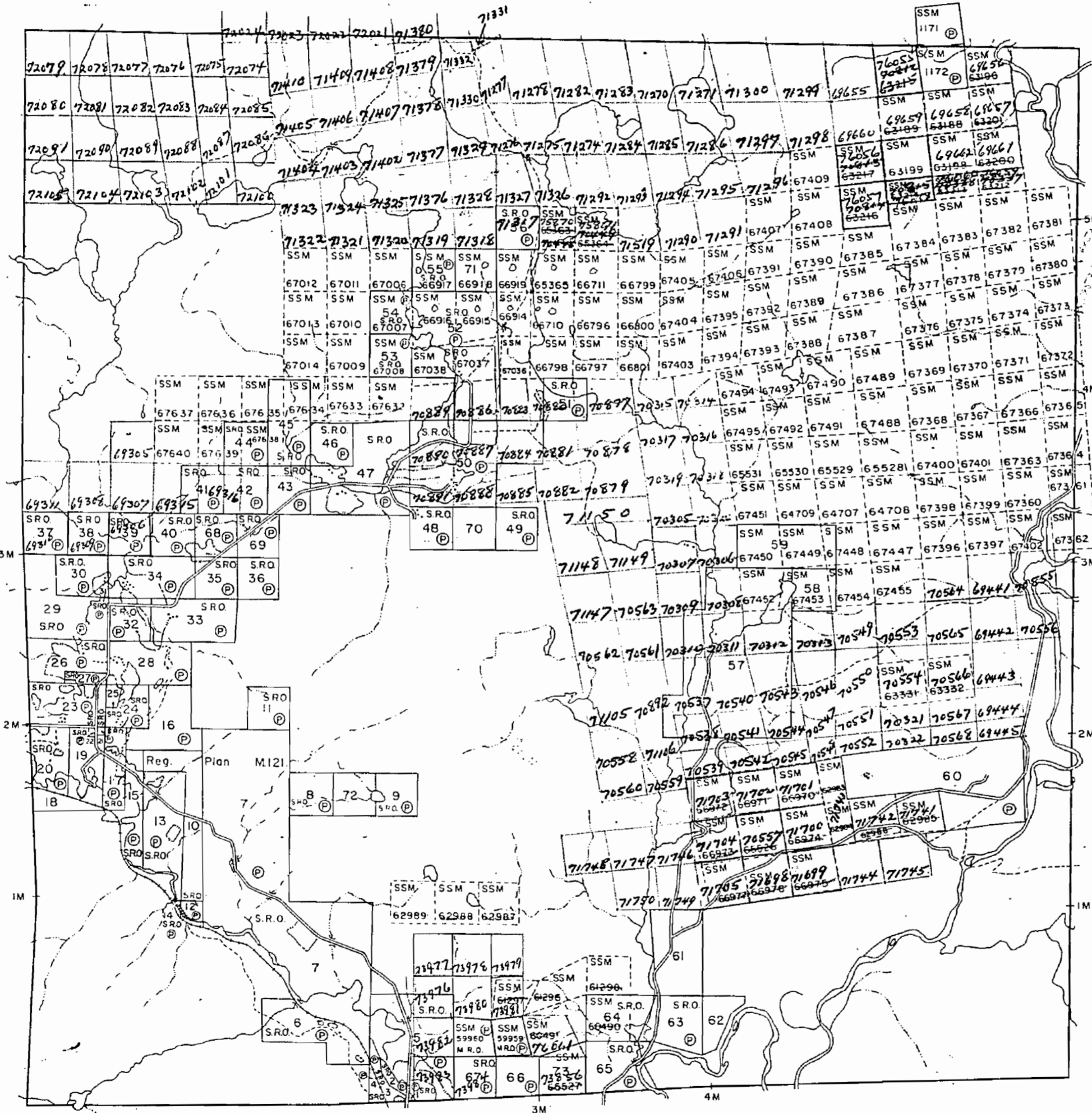
DEPARTMENT OF MINES - ONTARIO -

GAUDETTE TWP

M.1261

Twp. 23 Range 10 M.1469

Twp. 24 Range II M.1479



Hodgins Twp. M.1275

THE TOWNSHIP OF
OF
GAUDETTE

DISTRICT OF
ALGOMA

SAULT STE. MARIE
MINING DIVISION

SCALE: 1-INCH = 40 CHAINS

LEGEND

- PATENTED LAND Ⓟ
- CROWN LAND SALE C.S.
- LEASES Ⓛ
- LOCATED LAND L.O.
- LICENSE OF OCCUPATION L.O.
- MINING RIGHTS ONLY M.R.O.
- SURFACE RIGHTS ONLY S.R.O.
- ROADS —
- IMPROVED ROADS —
- KING'S HIGHWAYS —
- RAILWAYS —
- POWER LINES —
- MARSH OR MUSKEG —
- MINES *
- CANCELLED C

NOTES

- 400' Surface Rights reservation around all Lakes & Rivers
- Lots 28, 60, 66, as shown on reg plan M 121 not open for staking.
- Lots 1-73 Form Registered Plan M-121

PLAN NO. **M.1261**

DEPARTMENT OF MINES
- ONTARIO -

GAUDETTE TWP

Shields Twp. M.1344

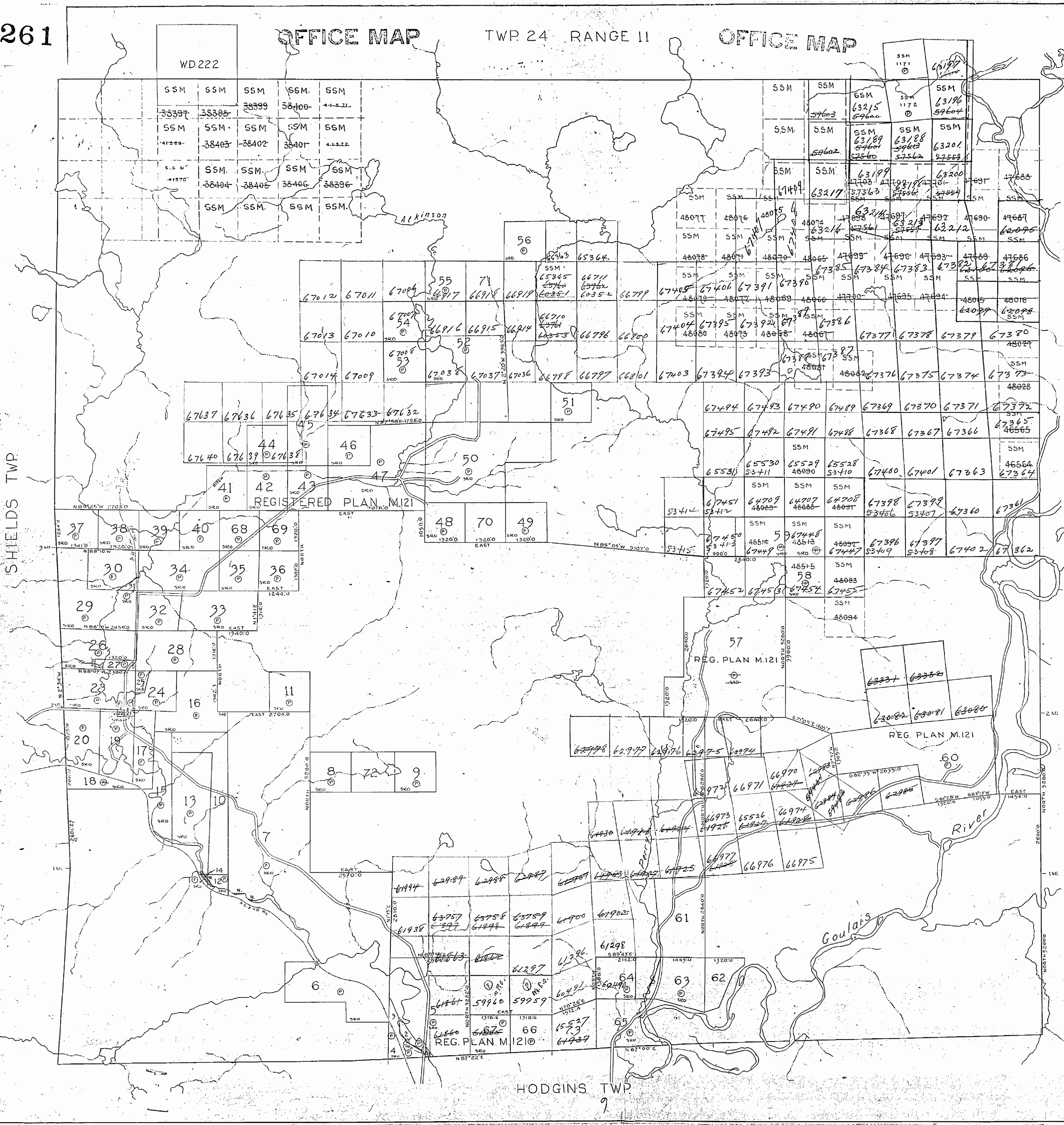
Twp. 23 Range 10 M.1469

W.1501

W.1501

GAUDETTE TWP

W.1501



LEGEND

- PATENTED LAND
- CROWN LAND SALE
- LEASES
- LOCATED LAND
- LICENSE OF OCCUPATION
- MINING RIGHTS ONLY
- SURFACE RIGHTS ONLY
- ROADS
- IMPROVED ROADS
- KING'S HIGHWAYS
- RAILWAYS
- POWER LINES
- MARSH OR MUSKEG
- MINES

NOTES

LOTS 28-60-66 AS SHOWN ON REG. PLAN M.121 NOT OPEN FOR STAKING.

*Lot 11-17-57-59-59
 of Plan M.121
 have been transferred
 per Transfer*

TWP 23 RANGE 10

OFFICE MA

TWP 24 RANGE 11

THE TOWNSHIP OF GAUDETTE

DISTRICT OF ALGOMA SAULT STE. MARIE MINING DIVISION

SCALE: 1-INCH=20 CHAINS

LEGEND

- PATENTED LAND ©
- CROWN LAND SALE CS
- LEASES Ⓞ
- LOCATED LAND Lc
- LICENSE OF OCCUPATION L.O.
- MINING RIGHTS ONLY M.R.O.
- SURFACE RIGHTS ONLY S.R.O.
- ROADS
- IMPROVED ROADS
- KING'S HIGHWAYS
- RAILWAYS
- POWER LINES
- MARSH OR MUSKEG
- MINES

NOTES

LOTS 1-73 INCLUSIVE AS SHOWN ON REG. PLAN M.121 NOT OPEN FOR STAKING

OFFICE MA

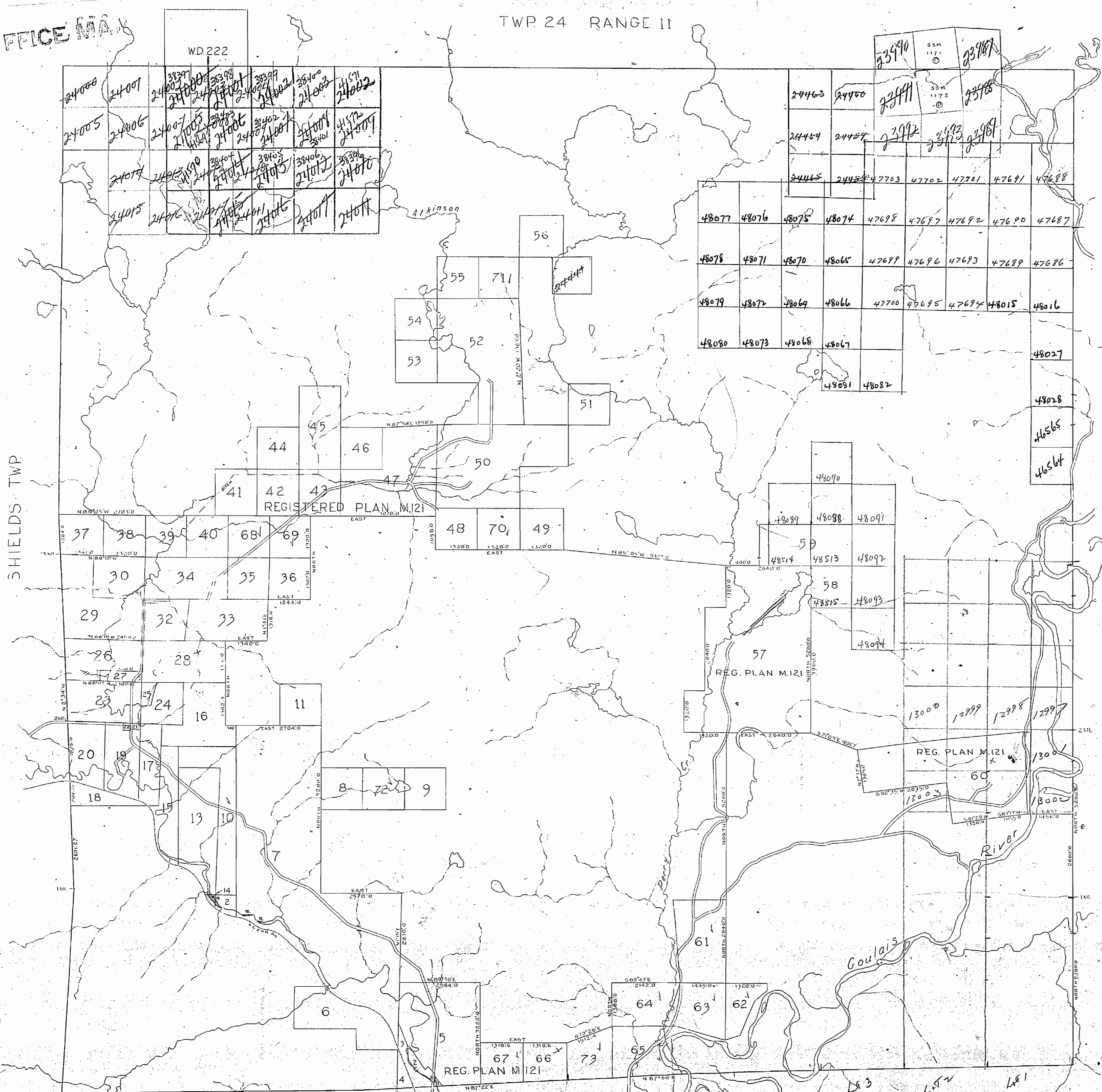
Lot 10, 61, 62, 70, 71, 72 and 73 open 12 noon February 16/53
 Lots 16, 19, 21, 22, 27 and 28 open 12 noon February 2/53
 Lots 29, 39, 40, 41, 42, 43, 44, 45, 46, 47, 48, 49, 50, 51, 52, 53, 54, 55, 56, 57, 58, 59, 60, 63, 64, 65, 67, 68, 69 open 12 noon February 2/53

Everything but Lots 10, 28 & 66 are open

SHIELDS TWP

TWP 23 RANGE 10

HODGINS TWP



M. 1261
 PLAN NO. - S.S.M. 40
 DEPARTMENT OF MINES
 ONTARIO

1251M

1251M

LaVerendrye Twp. M.1479

THE TOWNSHIP OF GAUDETTE

DISTRICT OF ALGOMA

SAULT STE. MARIE MINING DIVISION

SCALE: 1-INCH = 40 CHAINS

LEGEND

- PATENTED LAND Ⓟ
- CROWN LAND SALE C.S.
- LEASES Ⓛ
- LOCATED LAND Loc.
- LICENSE OF OCCUPATION L.O.
- MINING RIGHTS ONLY M.R.O.
- SURFACE RIGHTS ONLY S.R.O.
- ROADS
- IMPROVED ROADS — — — — —
- KING'S HIGHWAYS — — — — —
- RAILWAYS — — — — —
- POWER LINES — — — — —
- MARSH OR MUSKEG [Symbol]
- MINES [Symbol]
- CANCELLED C

NOTES

400' surface rights reservation along the shores of all lakes and rivers.

Lots 28, 60, 66, as shown on reg. plan M.121 not open for staking

Lots 1-73 Form Registered Plan M-121

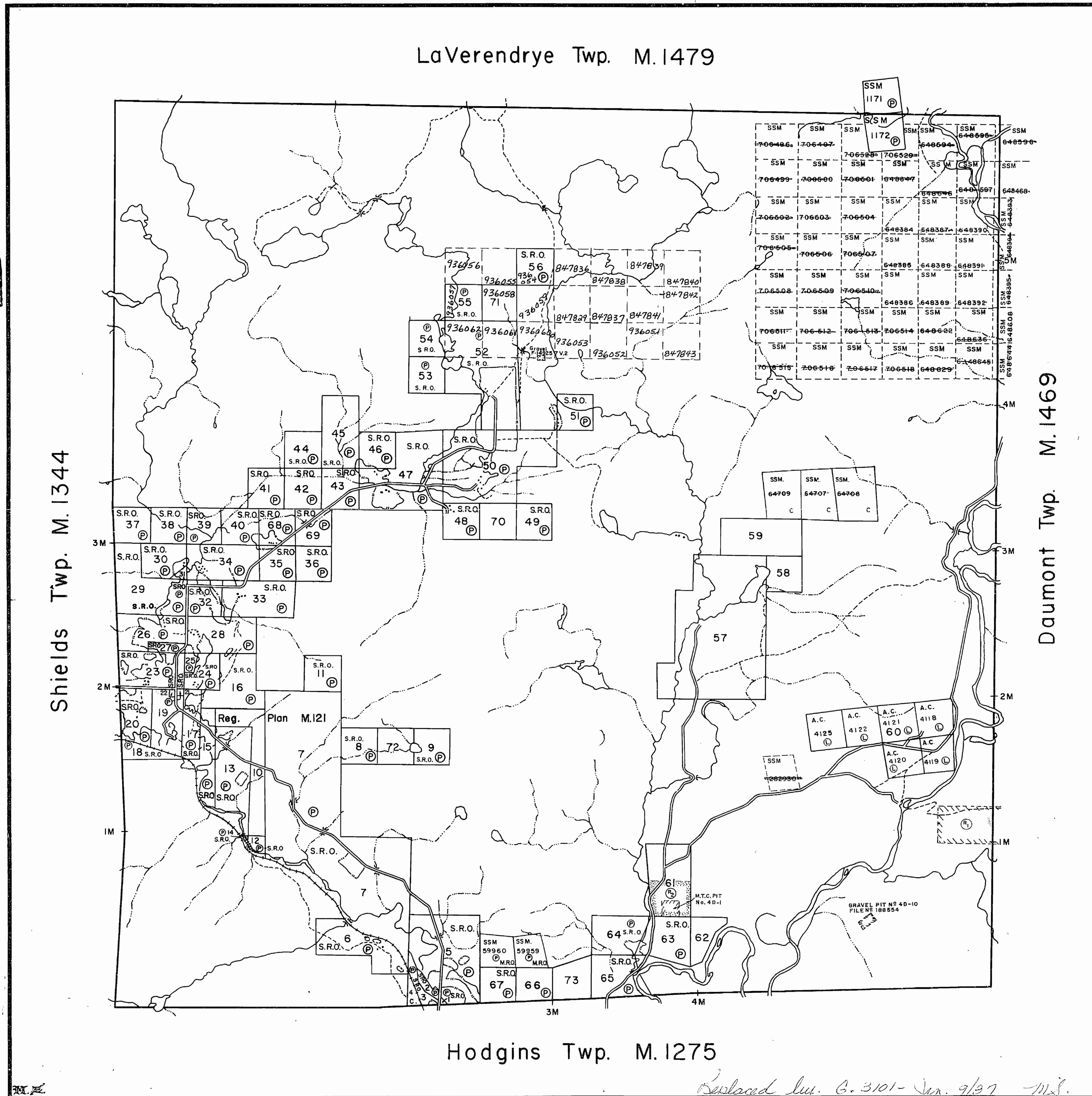
Areas withdrawn from staking under Section 43 of the Mining Act (R.S.O.1970).

order	No. File	Date	Disposition
①	W 21	188554	26/4/74 S.R. & M.R.
②	W.6/82	188554	17/2/82 S.R.O.

G-310

PLAN NO. ~~M.1261~~

ONTARIO MINISTRY OF NATURAL RESOURCES SURVEYS AND MAPPING BRANCH



Hodgins Twp. M.1275

Daumont Twp. M.1469

Shields Twp. M.1344

GAUDETTE TWP

GAUDETTE TWP

RECEIVED OCT 5 - 1994 P.M. 10:10:11:13:10:54:59

Replaced by G.3101 - Jan. 9/97 M.S.

Twp. 24 Range II M.1479

THE TOWNSHIP OF
OF
GAUDETTE

DISTRICT OF
ALGOMA

SAULT STE. MARIE
MINING DIVISION

SCALE: 1-INCH = 40 CHAINS

LEGEND

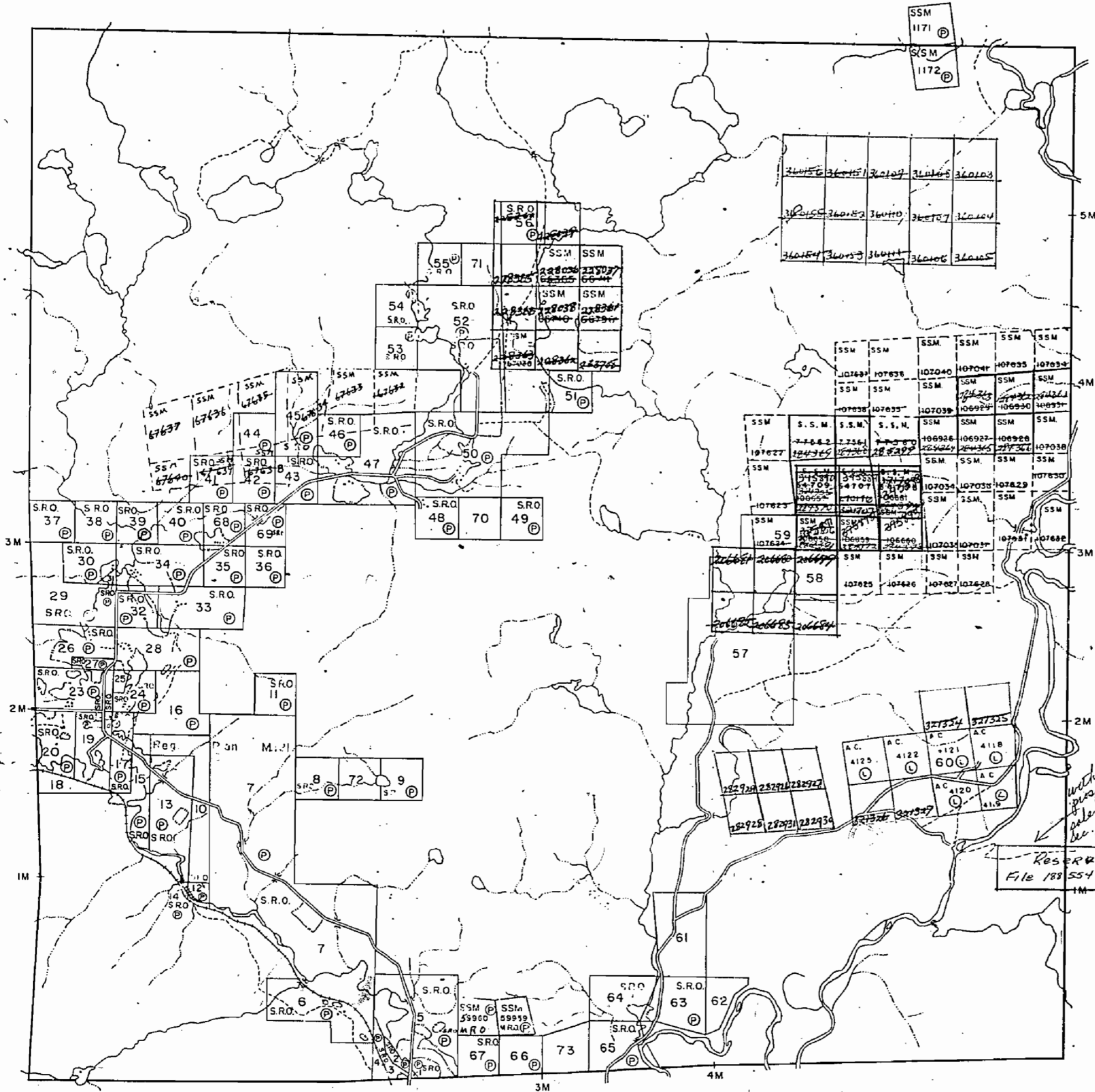
PATENTED LAND	Ⓟ
CROWN LAND SALE	C.S.
LEASES	Ⓞ
LOCATED LAND.	Loc.
LICENSE OF OCCUPATION	L.O.
MINING RIGHTS ONLY	M.R.O.
SURFACE RIGHTS ONLY	S.R.O.
ROADS	—
IMPROVED ROADS	—
KING'S HIGHWAYS	—
RAILWAYS	—
POWER LINES	—
MARSH OR MUSKEG	—
MINES	Ⓧ
CANCELLED	C.

NOTES

- 400' Surface Rights reservation around all Lakes & Rivers
- Lots 28, 60, 66, as shown on reg. plan M121 not open for staking
- Lots 1-73 Form Registered Plan M-121

Shields Twp. M.1344

Twp. 23 Range 10 M.1469



withdrawing from prospecting staking out sale or lease under sec 43 of lease under letter dated M.A. April 26/74 from Dept of Mines

Reserve File 188 554

Hodgins Twp. M.1275

PLAN NO. **M.1261**

DEPARTMENT OF MINES

— ONTARIO —

GAUDETTE

DISTRICT OF ALGOMA

SAULT STE. MARIE MINING DIVISION

SCALE: 1-INCH = 40 CHAINS

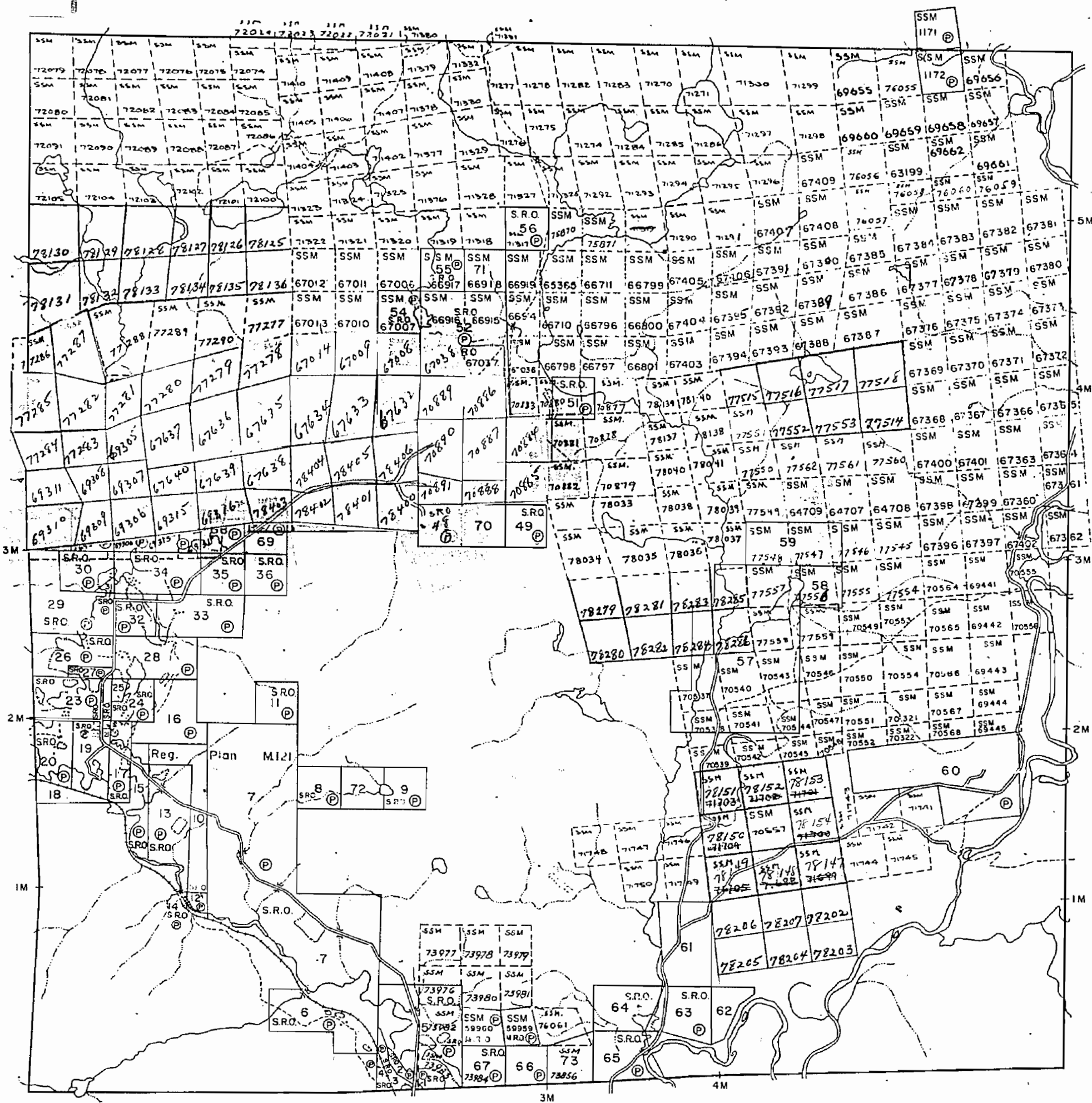
LEGEND

PATENTED LAND	Ⓟ
CROWN LAND SALE	C.S.
LEASES	Ⓞ
LOCATED LAND	Loc.
LICENSE OF OCCUPATION	L.O.
MINING RIGHTS ONLY	M.R.O.
SURFACE RIGHTS ONLY	S.R.O.
ROADS	—
IMPROVED ROADS	—
KING'S HIGHWAYS	—
RAILWAYS	—
POWER LINES	—
MARSH OR MUSKEG	—
MINES	X
CANCELLED	C

NOTES

- 400' Surface Rights reservation around all Lakes & Rivers
- Lots 28, 60, 66, as shown on reg. plan M.121 not open for staking.
- Lots 1-73 Form Registered Plan M-121

Twp. 23 Range 10 M.1469



Shields Twp. M.1344

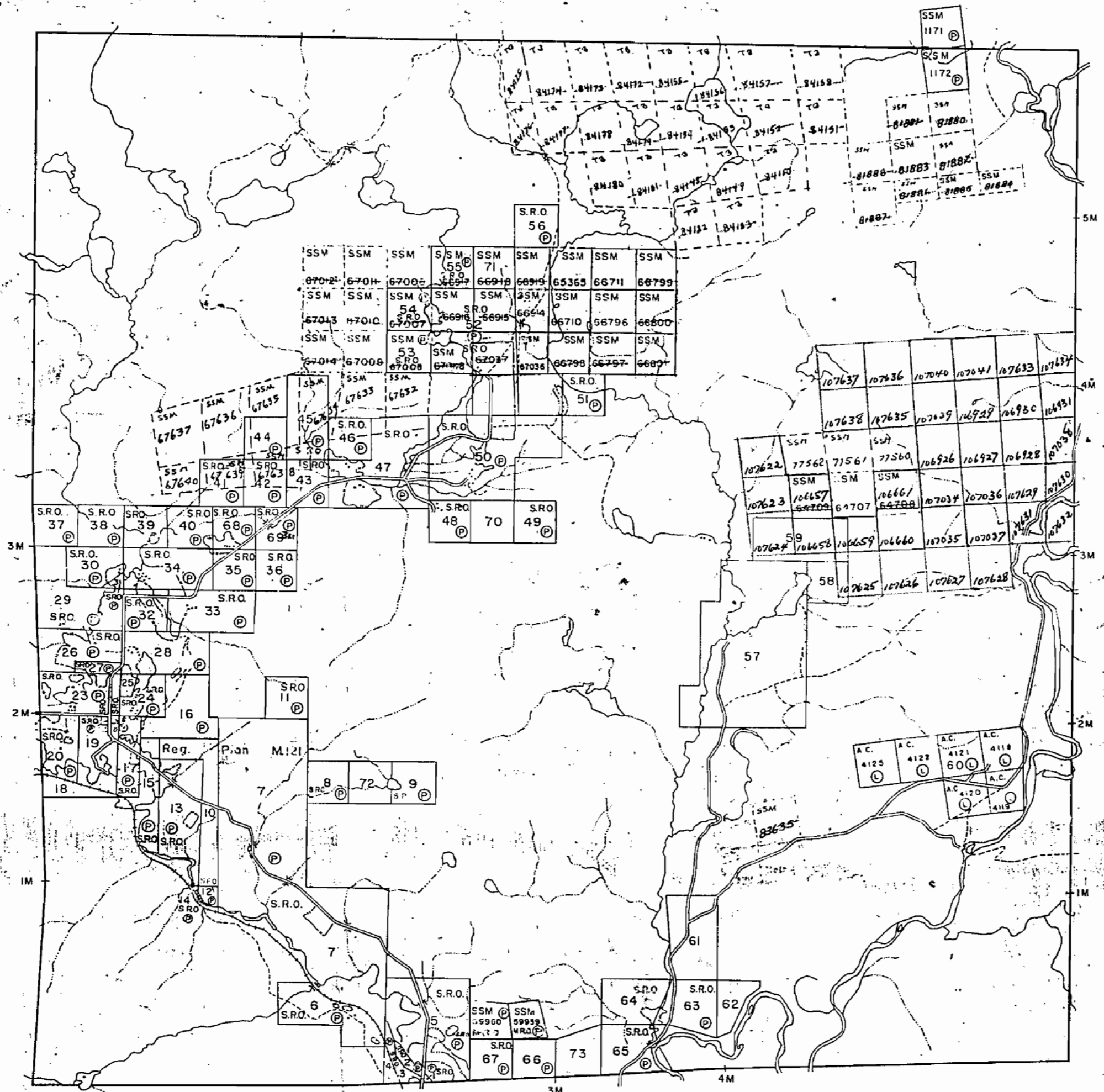
Hodgins Twp. M.1275

PLAN NO. M.1261

DEPARTMENT OF MINES
— ONTARIO —

Twp. 24 Range II M.1479

Shields Twp. M.1344



Hodgins Twp. M.1275

THE TOWNSHIP OF
GAUDETTE
DISTRICT OF ALGOMA
SAULT STE. MARIE
MINING DIVISION

SCALE: 1-INCH = 40 CHAINS

LEGEND

- PATENTED LAND (P)
- CROWN LAND SALE (C.S.)
- LEASES (L)
- LOCATED LAND (Loc.)
- LICENSE OF OCCUPATION (L.O.)
- MINING RIGHTS ONLY (M.R.O.)
- SURFACE RIGHTS ONLY (S.R.O.)
- ROADS
- IMPROVED ROADS
- KING'S HIGHWAYS
- RAILWAYS
- POWER LINES
- MARSH OR MUSKEG
- MINES
- CANCELLED (C)

NOTES

400' Surface Rights reservation around all Lakes & Rivers

Lots 28, 60, 66, as shown on reg. plan M.121 not open for staking.

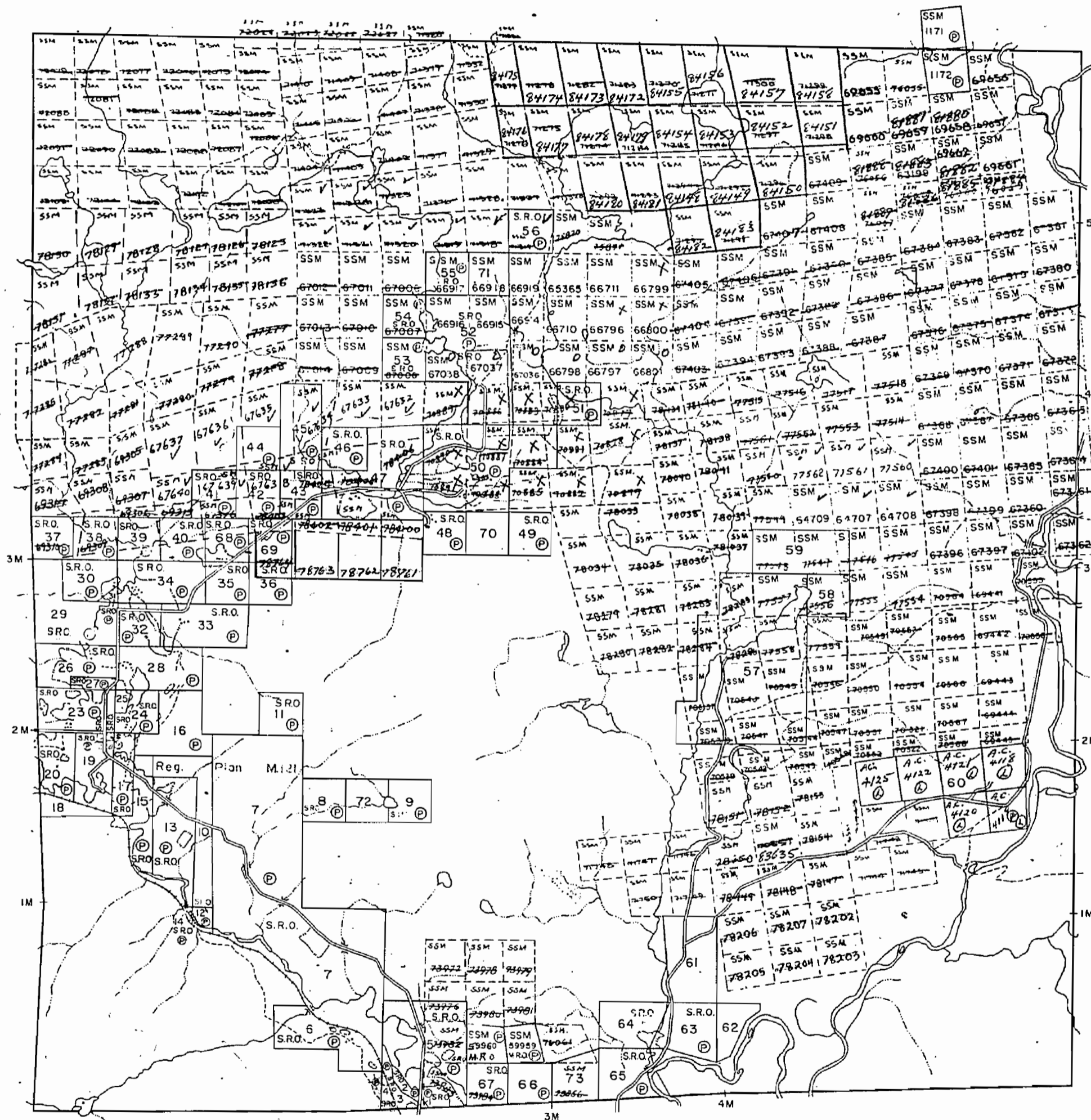
This 1-73 Form Registered Plan M-121

PLAN NO. M.1261

DEPARTMENT OF MINES
- ONTARIO -

69 Gaudette old

Twp. 24 Range II M.1479



Hodgins Twp. M.1275

THE TOWNSHIP OF
GAUDETTE

DISTRICT OF ALGOMA

SAULT STE. MARIE MINING DIVISION

SCALE: 1-INCH=40 CHAINS

LEGEND

- PATENTED LAND Ⓟ
- CROWN LAND SALE C.S.
- LEASES Ⓞ
- LOCATED LAND Loc.
- LICENSE OF OCCUPATION L.O.
- MINING RIGHTS ONLY M.R.O.
- SURFACE RIGHTS ONLY S.R.O.
- ROADS —
- IMPROVED ROADS —
- KING'S HIGHWAYS —
- RAILWAYS —
- POWER LINES —
- MARSH OR MUSKEG —
- MINES ⓧ
- CANCELLED C

NOTES

400' Surface Rights reservation around all Lakes & Rivers

Lots 28, 60, 66, as shown on reg. plan M.121 not open for staking.

Lots 1-73 Form Registered Plan M-121

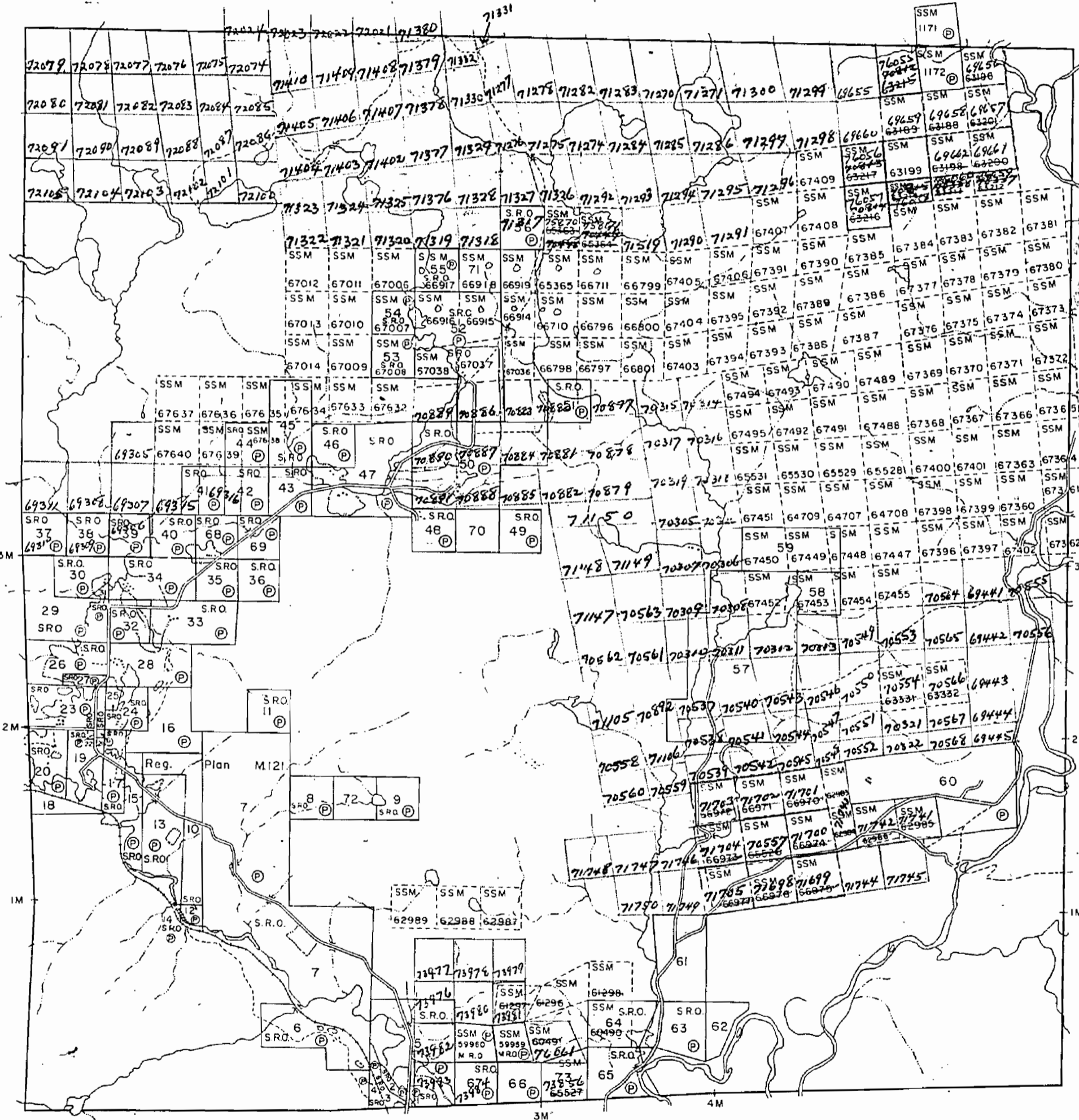
*lots 1-73 open July 18/66 J. Grant
letter Aug. 8/66 re land*

PLAN NO. M.1261

DEPARTMENT OF MINES

- ONTARIO -

Twp. 24 Range II M.1479



Hodgins Twp. M.1275

THE TOWNSHIP OF
GAUDETTE

DISTRICT OF
ALGOMA

SAULT STE. MARIE
MINING DIVISION

SCALE: 1-INCH = 40 CHAINS

LEGEND

PATENTED LAND	Ⓟ
CROWN LAND SALE	C.S.
LEASES	Ⓞ
LOCATED LAND	Loc.
LICENSE OF OCCUPATION	L.O.
MINING RIGHTS ONLY	M.R.O.
SURFACE RIGHTS ONLY	S.R.O.
ROADS	—
IMPROVED ROADS	—
KING'S HIGHWAYS	—
RAILWAYS	—
POWER LINES	—
MARSH OR MUSKEG	—
MINES	✱
CANCELLED	C

NOTES

400' Surface Rights reservation around all
Lakes & Rivers

Lots 28, 60, 66, as shown on reg. plan M 121
not open for staking.

Lots 1-73 Form Registered Plan M-121

PLAN NO. M.1261

DEPARTMENT OF MINES

— ONTARIO —

CANDELLE I.M.B.

W.I.S.E.I.

CANDELLE I.M.B.

W.I.S.E.I.

Shields Twp. M.1344

Twp. 23 Range 10 M.1469

100111

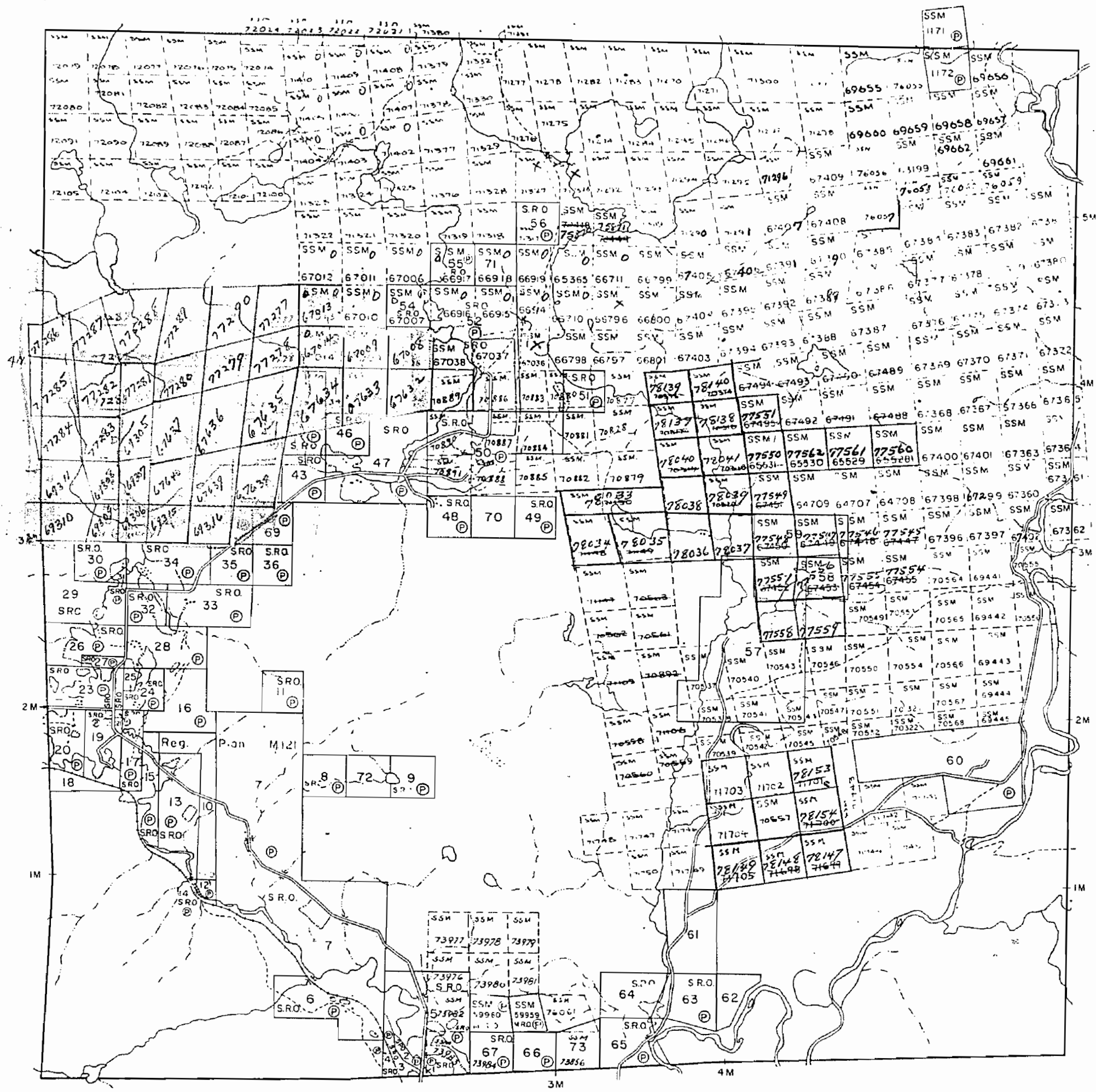
1261

GAUDETTE TWP

W1561

Twp. 24 Range II M.1479

Shields Twp. M.1344



Hodgins Twp. M.1275

THE TOWNSHIP OF GAUDETTE

DISTRICT OF ALGOMA

SAULT STE. MARIE MINING DIVISION

SCALE: 1-INCH = 40 CHAINS

LEGEND

PATENTED LAND	Ⓟ
CROWN LAND SALE	C.S.
LEASES	Ⓛ
LOCATED LAND	Loc
LICENSE OF OCCUPATION	LO
MINING RIGHTS ONLY	M.R.O.
SURFACE RIGHTS ONLY	S.R.O.
ROADS	—
IMPROVED ROADS	—
KING'S HIGHWAYS	—
RAILWAYS	—
POWER LINES	—
MARSH OR MUSKEG	—
MINES	X
CANCELLED	C

NOTES

400' Surface Rights reservation around all Lakes & Rivers

Lots 25, 60, 66, as shown on reg plan M121 not open for staking.

Lots 1-73 form Registered Plan M-121

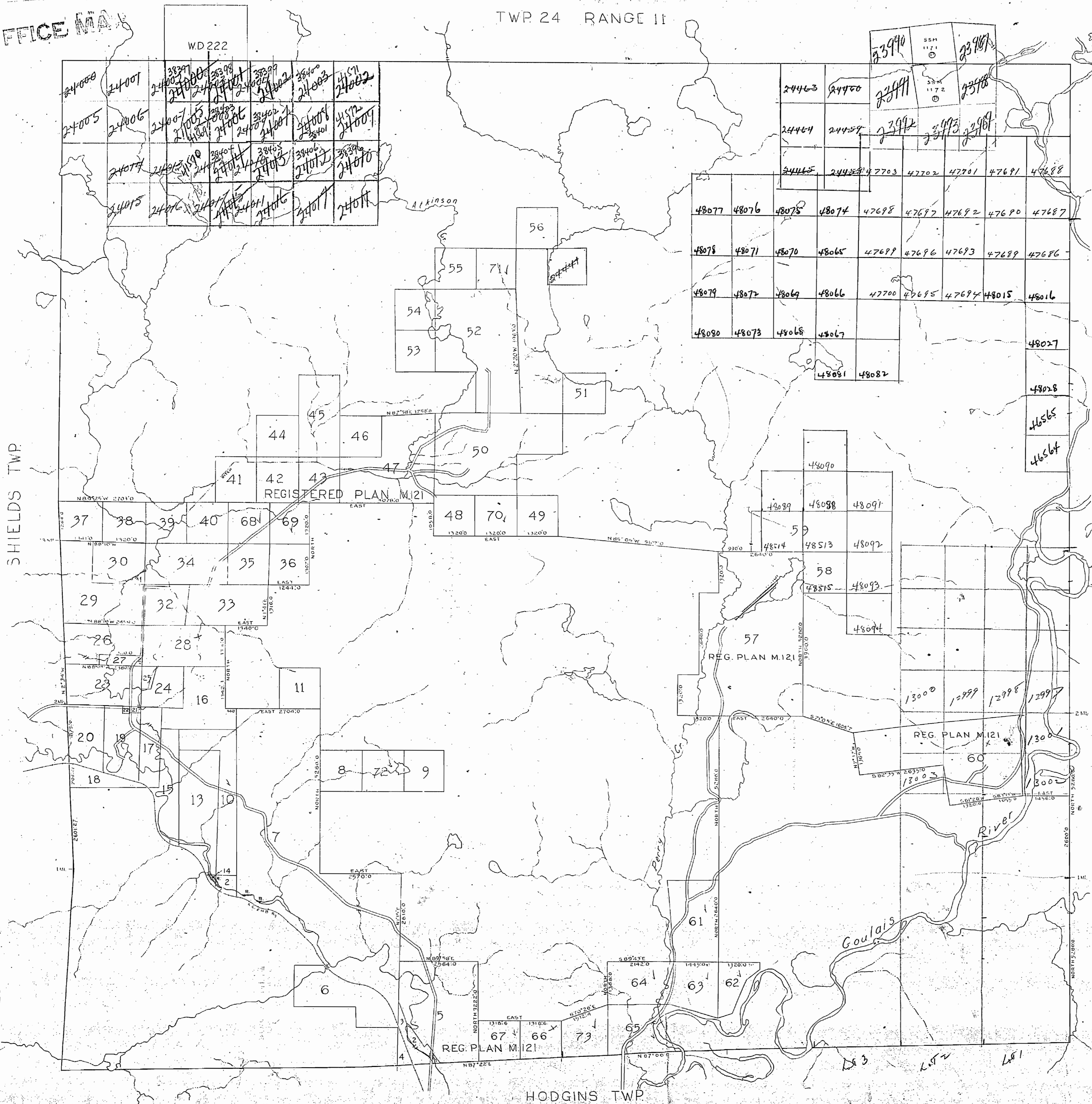
Twp. 23 Range 10 M.1469

PLAN NO. M.1261

DEPARTMENT OF MINES

— ONTARIO —

OFFICE MAP



THE TOWNSHIP OF
 OF
GAUDETTE
 DISTRICT OF
 ALGOMA
 SAULT STE. MARIE
 MINING DIVISION
 SCALE: 1-INCH=20 CHAINS

LEGEND

PATENTED LAND	⊙
CROWN LAND SALE	CS
LEASES	⊙
LOCATED LAND	LOC
LICENSE OF OCCUPATION	LO
MINING RIGHTS ONLY	M.R.O.
SURFACE RIGHTS ONLY	S.R.U.
ROADS	—
IMPROVED ROADS	—
KINGS HIGHWAYS	—
RAILWAYS	—
POWER LINES	—
MARSH OR MUSKEG	—
MINES	X

NOTES:

LOTS 1-73 INCLUSIVE AS SHOWN ON
 REG. PLAN M.121 NOT OPEN FOR
 STAKING.

OFFICE MAP

Lot 10, 61, 60, 70, 71, 72
 and 73 open 12 noon
 February 16/53 open for prospecting
 Lots 16, 8 and 12 to 11, 27 and
 lots 29, 59 and lots
 63, 64, 65, 67, 68 + 69 open
 12 noon February 2/53.

Everything but
 Lots 16, 28 + 66
 are open.

M.1261
 PLAN NO. - S.S.M.40.
 DEPARTMENT OF MINES
 —ONTARIO—

SHIELDS TWP

TWP. 23 RANGE 10

HODGINS TWP

LEGEND

- PATENTED LAND
- CROWN LAND SALE
- LEASES
- LOCATED LAND
- LICENSE OF OCCUPATION
- MINING RIGHTS ONLY
- SURFACE RIGHTS ONLY
- ROADS
- IMPROVED ROADS
- KING'S HIGHWAYS
- RAILWAYS
- POWER LINES
- MARSH OR MUSKEG
- MINES

NOTES

LOTS 28-60-66 AS SHOWN ON REG. PLAN M.121 NOT OPEN FOR STAKING.

Lot 17-19-27-28-29-30-31-32-33-34-35-36-37-38-39-40-41-42-43-44-45-46-47-48-49-50-51-52-53-54-55-56-57-58-59-60-61-62-63-64-65-66-67-68-69-70-71-72-73-74-75-76-77-78-79-80-81-82-83-84-85-86-87-88-89-90-91-92-93-94-95-96-97-98-99-100

SHIELDS TWP.

TWP 23 RANGE 10

