

HILLSIDE LAKE AREA M-2742

AREA OF

GAULT LAKE

DISTRICT OF THUNDER BAY

PATRICIA MINING DIVISION

SCALE: 1-INCH = 40 CHAINS

LEGEND

- PATENTED LAND (P) or (S)
- PATENTED FOR SURFACE RIGHTS ONLY (S)
- LEASES (L)
- LICENSE OF OCCUPATION L.O.
- CROWN LAND SALE C.S.
- LOCATED LAND Loc.
- CANCELLED C.
- MINING RIGHTS ONLY M.R.O.
- SURFACE RIGHTS ONLY S.R.O.
- HIGHWAY & ROUTE No. (H)
- ROADS (R)
- TRAILS (T)
- RAILWAYS (R)
- POWER LINES (P)
- MARSH OR MUSKEG (M)
- MINES (X)

\*used only with summer resort locations or when space is limited

NOTES

400' Surface Rights Reservation Around the Shores of All Lakes and Rivers

Areas withdrawn from staking under Section 43 of the Mining Act. (R.S.O. 1970)

Order No.	File	Date	Disposition
(S) W3/80	186538	FEB. 18, '80	S. R. O.
(S) W7/83	171523	July 14/83	S. R. O.

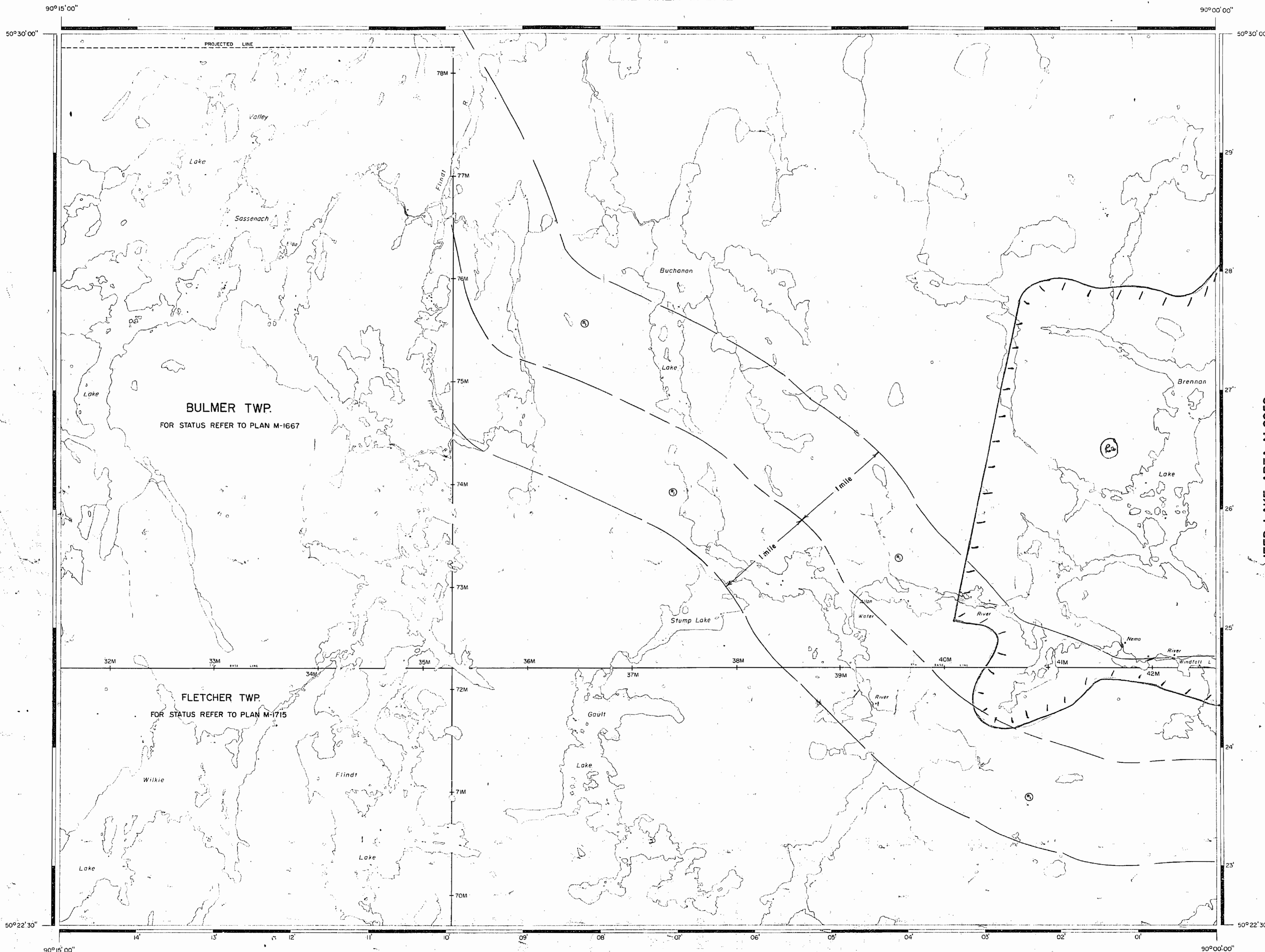
DATE OF ISSUE  
MAY 1 1980

#2-C-2048

NATIONAL TOPOGRAPHIC SERIES 52 J

PLAN NO. M-2264

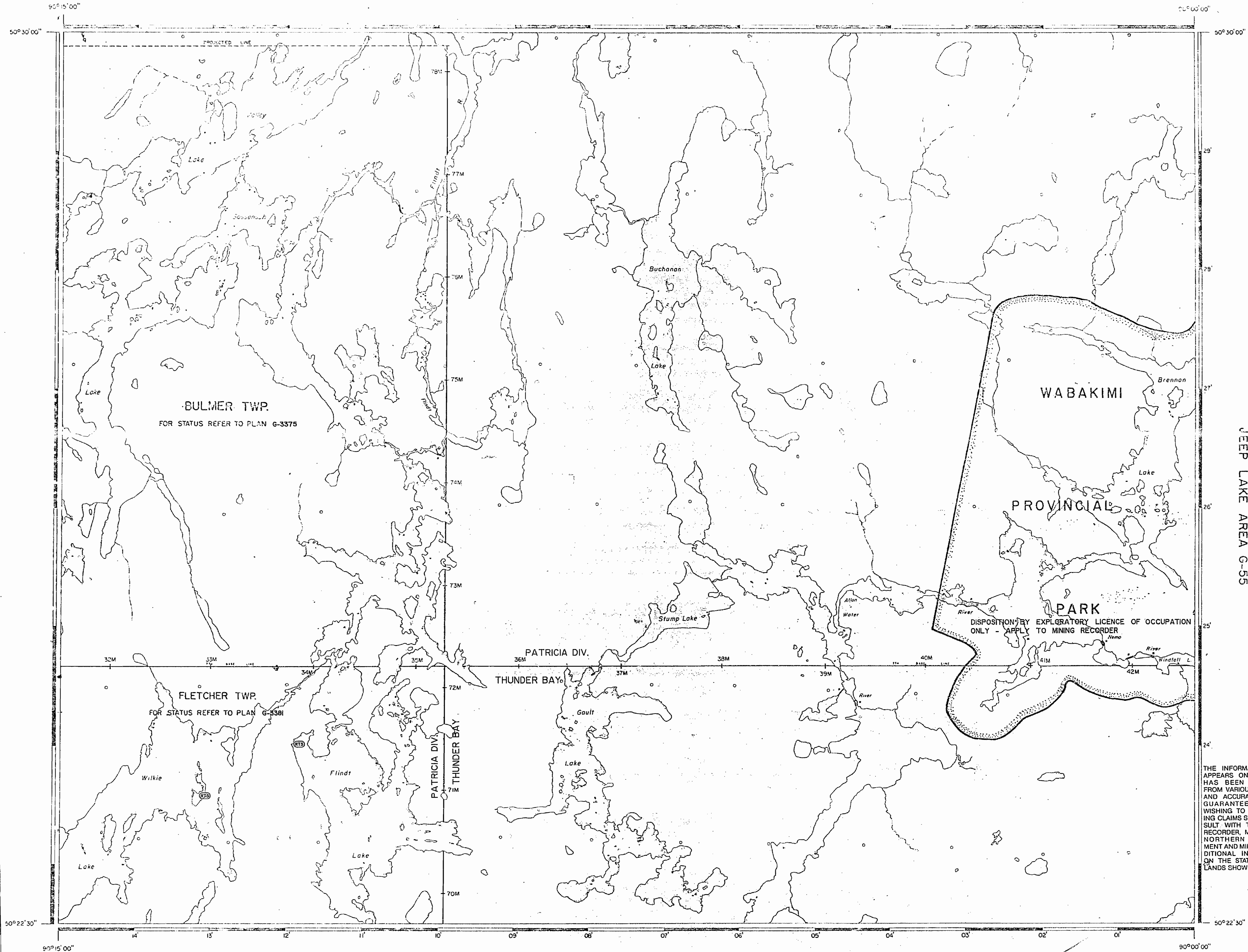
ONTARIO  
MINISTRY OF NATURAL RESOURCES  
SURVEYS AND MAPPING BRANCH



JEEP LAKE AREA M-2259

Jan-29/91

### HILLSIDE LAKE AREA G-2068



### LEGEND

HIGHWAY AND ROUTE No	
OTHER ROADS	
TRAILS	
SURVEYED LINES	
TOWNSHIPS, BASE LINES, ETC.	
LOTS, MINING CLAIMS, PARCELS, ETC.	
UN-SURVEYED LINES	
LOT LINES	
PARCEL BOUNDARY	
MINING CLAIMS ETC.	
RAILWAY AND RIGHT OF WAY	
UTILITY LINES	
NON-PERENNIAL STREAM	
FLOODING OR FLOODING RIGHTS	
SUBDIVISION OF COMMON SITE PLAN	
RESERVATIONS	
ORIGINAL SHORELINE	
MARSH OR MUSKEG	
MINES	
TRAVERSE MONUMENT	
REMOTE TOURIST SET-UP	

### DISPOSITION OF CROWN LANDS

TYPE OF DOCUMENT	SYMBOL
PATENT, SURFACE & MINING RIGHTS	
" SURFACE RIGHTS ONLY	
" MINING RIGHTS ONLY	
LEASE, SURFACE & MINING RIGHTS	
" SURFACE RIGHTS ONLY	
" MINING RIGHTS ONLY	
LICENCE OF OCCUPATION	
ORDER-IN-COUNCIL	
RESERVATION	
CANCELLED	
SAND & GRAVEL	

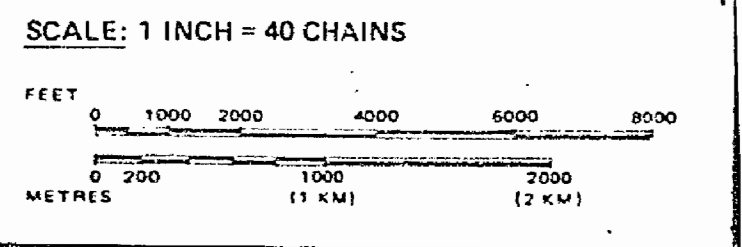
NOTE: MINING RIGHTS IN PARCELS PATENTED PRIOR TO MAY 1, 1915, VESTED IN ORIGINAL PATENTEE BY THE PUBLIC LANDS ACT, R.S.O. 1910, CHAP. 380, SEC. 53, SUBSEC. 1

### REFERENCES

**AREAS WITHDRAWN FROM DISPOSITION**

M.R.O. - MINING RIGHTS ONLY  
 S.F.O. - SURFACE RIGHTS ONLY  
 M+S. - MINING AND SURFACE RIGHTS

Description	Order No.	Date	Disposition	File
WABAKIMI PARK Reg. 343/83				
DISPOSITION BY EXPLORATORY LICENCE OF OCCUPATION ONLY - APPLY TO MINING RECORDER				



AREA  
**GAULT LAKE**  
 M.N.R. ADMINISTRATIVE DISTRICT  
 SIOUX LOOKOUT  
 MINING DIVISION  
 PATRICIA  
 LAND TITLES / REGISTRY DIVISION  
 THUNDER BAY

THE INFORMATION THAT APPEARS ON THIS MAP HAS BEEN COMPILED FROM VARIOUS SOURCES, AND ACCURACY IS NOT GUARANTEED. THOSE WISHING TO STAKE MINING CLAIMS SHOULD CONSULT WITH THE MINING RECORDER, MINISTRY OF NORTHERN DEVELOPMENT AND MINES, FOR ADDITIONAL INFORMATION ON THE STATUS OF THE LANDS SHOWN HEREON.

Ontario Ministry of Natural Resources  
 Ministry of Northern Development and Mines

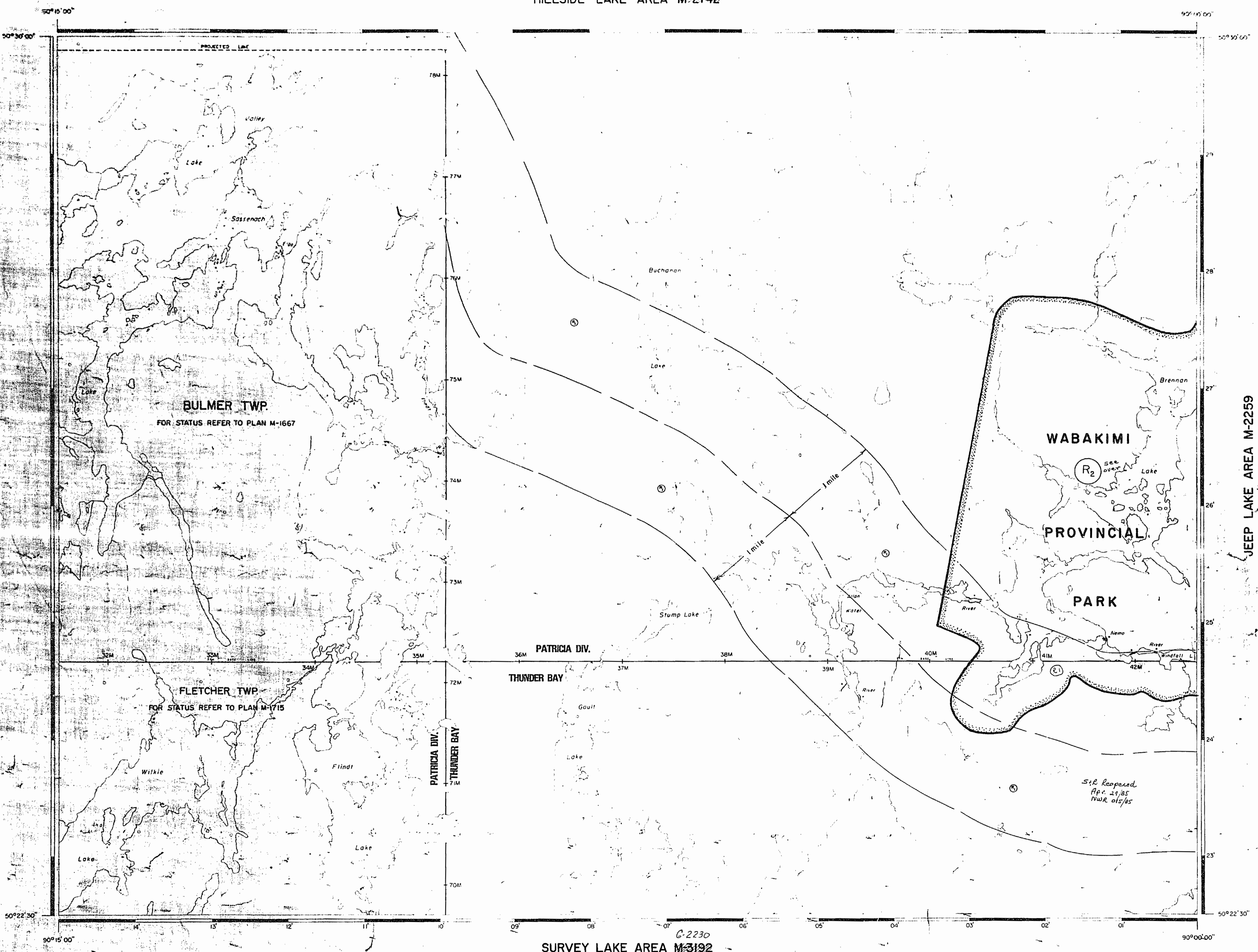
Date: NOVEMBER, 1986  
 Number: **G-2048**

### SURVEY LAKE AREA G-2230

JEEP LAKE AREA G-55

HILLSIDE LAKE AREA M-2742

C-2048



AREA OF  
**GAULT LAKE**  
 DISTRICT OF  
 THUNDER BAY  
 PATRICIA/THUNDER BAY  
 MINING DIVISION  
 SCALE: 1-INCH = 40 CHAINS

**LEGEND**

- PATENTED LAND
- PATENTED FOR SURFACE RIGHTS ONLY
- LEASES
- LICENSE OF OCCUPATION
- CROWN LAND SALE
- LOCATED LAND
- CANCELLED
- MINING RIGHTS ONLY
- SURFACE RIGHTS ONLY
- HIGHWAY & ROUTE No
- ROADS
- TRAILS
- RAILWAYS
- POWER LINES
- MARSH OR MUSKEG
- MINES

\*used only with summer resort locations or when space is limited

**NOTES**

400' Surface Rights Reservation Around the Shores of All Lakes and Rivers

Areas withdrawn from staking under Section 43 of the Mining Act. (R.S.O. 1970)

Order No.	File	Date	Disposition
W3/80	188536	FEB 18 1980	SS-PROG.
65/82	71523	7/1/82	DISPOSITION BY EXPLORATORY LICENSES DISCONTINUED
67/82	71523	7/1/82	ONLY APPLY TO MINING RESOURCES
67/83	Reopened S.R.M.	04.05.83	1145 p.m.

Note: Areas portions of (21)

PATRICIA MINING DIV.  
 RECEIVED  
 AUG 17 1984  
 A.M.

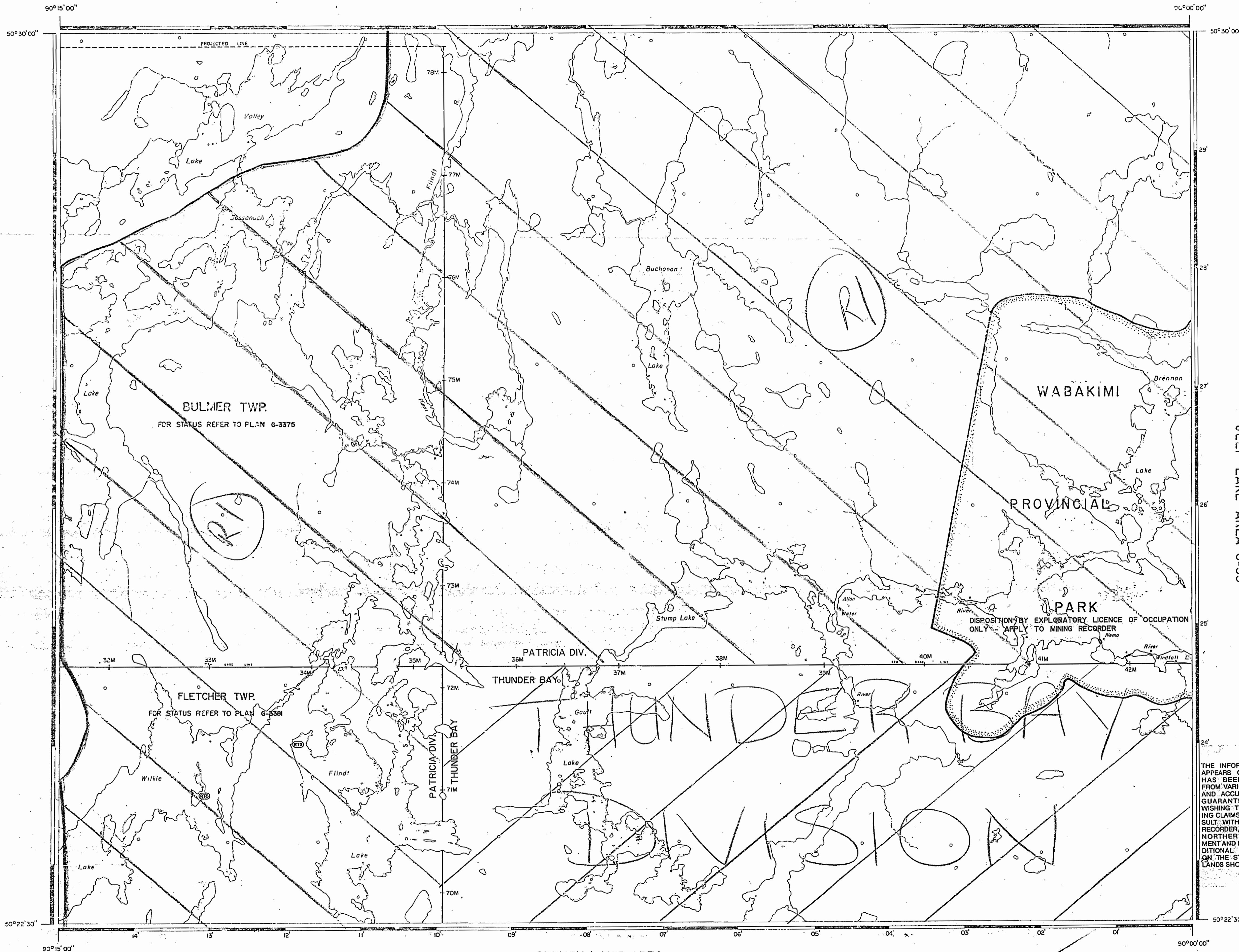
PATRICIA MINING DIV.  
 RECEIVED  
 AUG 17 1984  
 A.M.  
 7:30-10:11:21

NATIONAL TOPOGRAPHIC SERIES 5521J  
 PLAN NO. **G-2048**  
 ONTARIO  
 MINISTRY OF NATURAL RESOURCES  
 SURVEYS AND MAPPING BRANCH

JEEP LAKE AREA M-2259

Jan-29/91

### HILLSIDE LAKE AREA G-2068



### LEGEND

- HIGHWAY AND ROUTE No.
- OTHER ROADS
- TRAILS
- SURVEYED LINES:
  - TOWNSHIPS, BASE LINES, ETC.
  - LOTS, MINING CLAIMS, PARCELS, ETC.
- UNSURVEYED LINES:
  - LOT LINES
  - PARCEL BOUNDARY
  - MINING CLAIMS ETC.
- RAILWAY AND RIGHT OF WAY
- UTILITY LINES
- NON-PERENNIAL STREAM
- FLOODING OR FLOODING RIGHTS
- SUBDIVISION OR COMPOSITE PLAN
- RESERVATIONS
- ORIGINAL SHORELINE
- MARSH OR MUSKEG
- MINES
- TRAVERSE MONUMENT
- REMOTE TOURIST SET-UP

### DISPOSITION OF CROWN LANDS

TYPE OF DOCUMENT	SYMBOL
PATENT, SURFACE & MINING RIGHTS	
" SURFACE RIGHTS ONLY	
" MINING RIGHTS ONLY	
LEASE, SURFACE & MINING RIGHTS	
" SURFACE RIGHTS ONLY	
" MINING RIGHTS ONLY	
LICENCE OF OCCUPATION	
ORDER-IN-COUNCIL	
RESERVATION	
CANCELLED	
SAND & GRAVEL	

NOTE: MINING RIGHTS IN PARCELS PATENTED PRIOR TO MAY 6, 1913, VESTED IN ORIGINAL PATENTEE BY THE PUBLIC LANDS ACT, R.S.O. 1970, CHAP. 380, SEC. 63, SUBSEC. 1.

### REFERENCES

#### AREAS WITHDRAWN FROM DISPOSITION

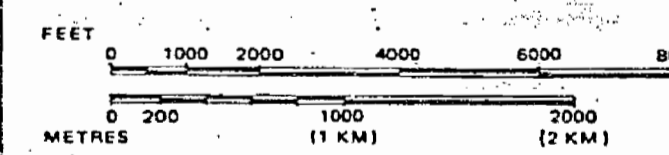
- M.R.O. - MINING RIGHTS ONLY
- S.R.O. - SURFACE RIGHTS ONLY
- M.+S. - MINING AND SURFACE RIGHTS

Description	Order No.	Date	Disposition	File
WABAKIMI PARK Reg. 343/83			DISPOSITION BY EXPLORATORY LICENCE OF OCCUPATION ONLY - APPLY TO MINING RECORDER	

**RI** W-PA-18195 NWR MFS  
 EXPLORATIONISTS STAKING CLAIMS IN THE VICINITY OF THE AREAS WITHDRAWN BY ORDERS W-PA-18195 NWR AND W-PA-1997-NWR (COPIES ATTACHED) SHOULD CONSULT THE ATTACHED OFFICIAL PLAN OF WABAKIMI PROVINCIAL PARK TO ESTABLISH THE OFFICIAL BOUNDARY OF THE PARK THAT CAME INTO REGULATION FEB. 4, 1991.

**FOREST ACTIVITY INFORMATION**  
 THIS TOWNSHIP/AREA FALLS WITHIN THE CARIBOU EAST FOREST MGT. UNIT AND MAY BE SUBJECT TO FORESTRY OPERATIONS. THE M.N.R. UNIT FORESTER FOR THIS AREA CAN BE CONTACTED AT:  
 P.O. BOX 309  
 SIOUX LOOKOUT, ONTARIO P0V 2T0  
 (807) 737-1140

SCALE: 1 INCH = 40 CHAINS



AREA  
**GAULT LAKE**  
 M.N.R. ADMINISTRATIVE DISTRICT  
**SIOUX LOOKOUT**  
 MINING DIVISION  
**PATRICIA**  
 LAND TITLES / REGISTRY DIVISION  
**THUNDER BAY**

THE INFORMATION THAT APPEARS ON THIS MAP HAS BEEN COMPILED FROM VARIOUS SOURCES AND ACCURACY IS NOT GUARANTEED. THOSE WISHING TO STAKE MINING CLAIMS SHOULD CONSULT WITH THE MINING RECORDER, MINISTRY OF NORTHERN DEVELOPMENT AND MINES, FOR ADDITIONAL INFORMATION ON THE STATUS OF THE LANDS SHOWN HEREON.

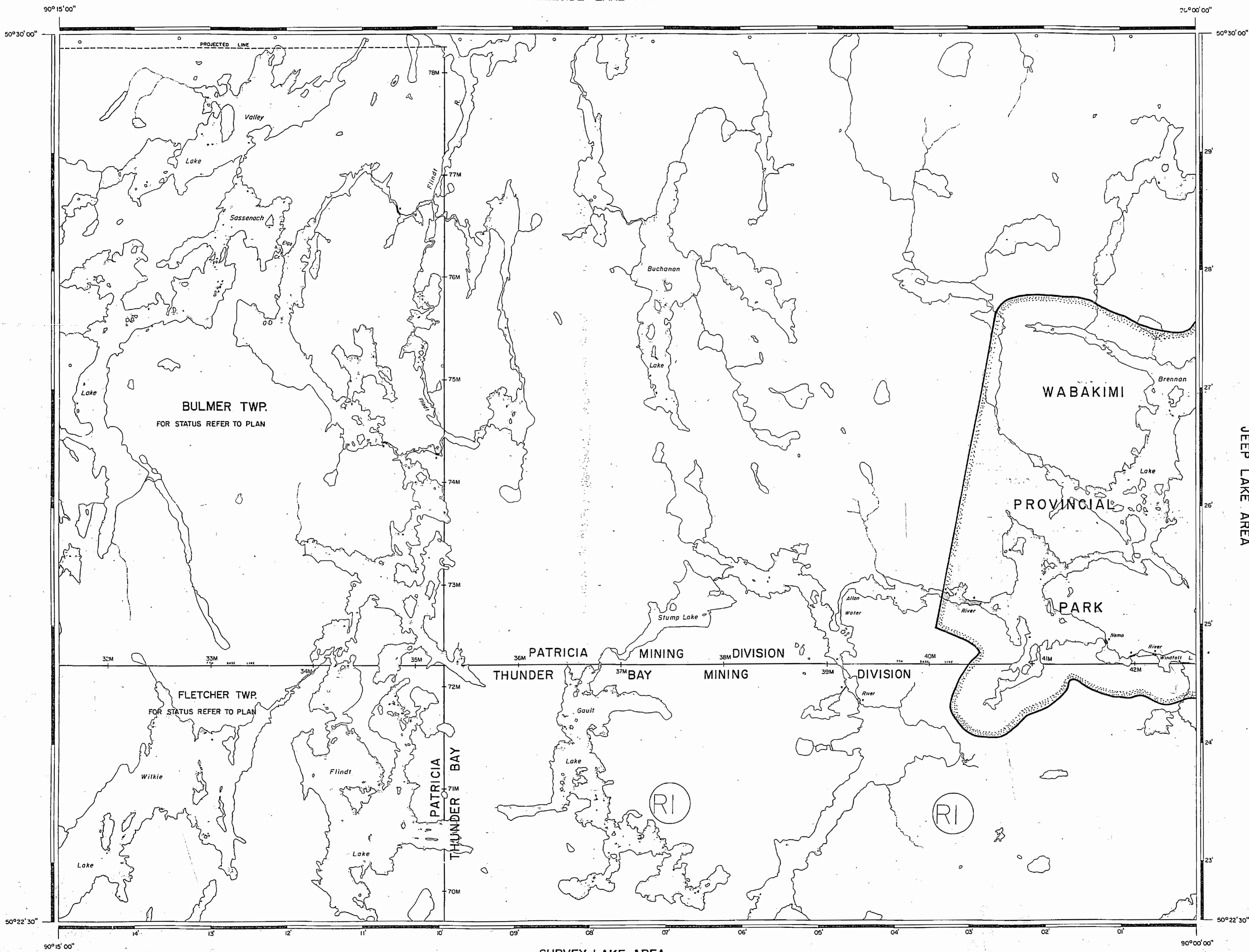
Ministry of Natural Resources  
 Ministry of Northern Development and Mines

Date NOVEMBER, 1986 Number **G-2048**

### SURVEY LAKE AREA G-2230

JEEP LAKE AREA G-55

HILLSIDE LAKE AREA



LEGEND

- HIGHWAY AND ROUTE No.
- OTHER ROADS
- TRAILS
- SURVEYED LINES:
  - TOWNSHIPS, BASE LINES, ETC.
  - LOTS, MINING CLAIMS, PARCELS, ETC.
- UNSURVEYED LINES:
  - LOT LINES
  - PARCEL BOUNDARY
  - MINING CLAIMS ETC.
- RAILWAY AND RIGHT OF WAY
- UTILITY LINES
- NON-PERENNIAL STREAM
- FLOODING OR FLOODING RIGHTS
- SUBDIVISION OR COMPOSITE PLAN
- RESERVATIONS
- ORIGINAL SHORELINE
- MARSH OR MUSKEG
- MINES
- TRAVERSE MONUMENT

DISPOSITION OF CROWN LANDS

TYPE OF DOCUMENT	SYMBOL
PATENT, SURFACE & MINING RIGHTS	
" SURFACE RIGHTS ONLY	
" MINING RIGHTS ONLY	
LEASE, SURFACE & MINING RIGHTS	
" SURFACE RIGHTS ONLY	
" MINING RIGHTS ONLY	
LICENCE OF OCCUPATION	
ORDER-IN-COUNCIL	
RESERVATION	
CANCELLED	
SAND & GRAVEL	
LAND USE PERMITS FOR COMMERCIAL TOURISM/OUTPOST CAMPS	

NOTE: MINING RIGHTS IN PARCELS PATENTED PRIOR TO MAY 8, 1913, VESTED IN ORIGINAL PATENTEE BY THE PUBLIC LANDS ACT, R.S.O. 1970, CHAP. 380, SEC. 62, SUBSEC. 1.

REFERENCES

AREAS WITHDRAWN FROM DISPOSITION

- M.R.O. - MINING RIGHTS ONLY
- S.R.O. - SURFACE RIGHTS ONLY
- M.+S. - MINING AND SURFACE RIGHTS

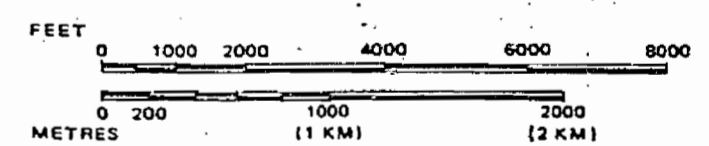
Description	Order No.	Date	Disposition	File

(SRL) "Summer Resort" Locations Not Open For Staking. Sec. 31 (c).

(RI) Surface and mining rights withdrawn from staking Order W TB 45/95 95/06/26 MWR For Proposed Wabakimi Park Expansion (SEE WABAKIMI PARK LANDROLL)

Info Service March 13, 1990

SCALE: 1 INCH = 40 CHAINS



AREA  
**GAULT LAKE**  
 M.N.R. ADMINISTRATIVE DISTRICT  
 SIOUX LOOKOUT  
 MINING DIVISION  
 PATRICIA/THUNDER BAY  
 LAND TITLES / REGISTRY DIVISION  
 THUNDER BAY

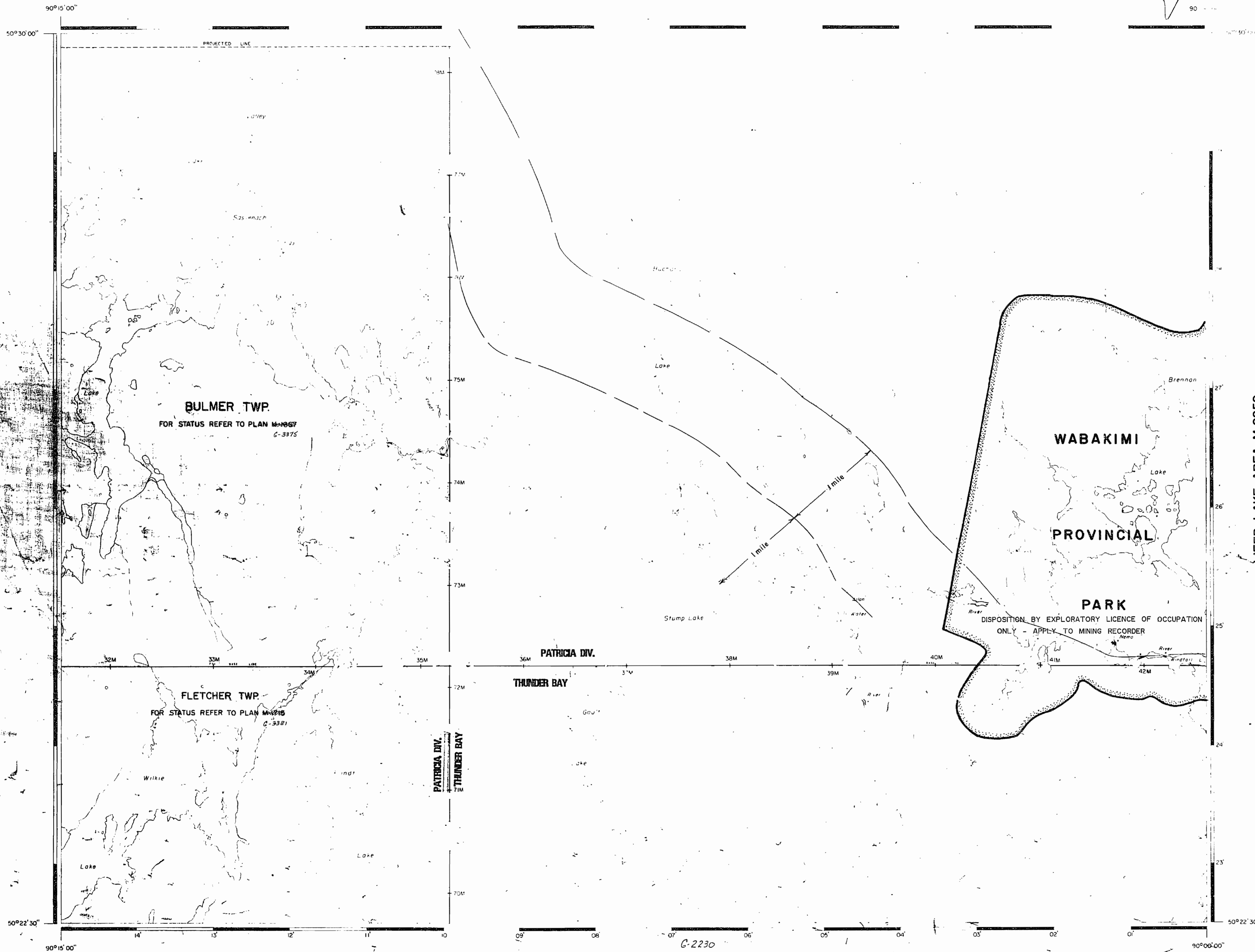
Ministry of Natural Resources Ontario  
 Ministry of Northern Development and Mines

Date NOVEMBER, 1986  
 Number **G-2048**

JEEP LAKE AREA

C-2068  
 HILLSIDE LAKE AREA M-2742

AREA OF  
**GAULT LAKE**  
 DISTRICT OF  
 THUNDER BAY  
 PATRICIA/THUNDER BAY  
 MINING DIVISION  
 SCALE: 1-INCH = 40 CHAINS



**LEGEND**

- PATENTED LAND
- PATENTED FOR SURFACE RIGHTS
- LEASE OF OCCUPATION
- MINING RIGHTS ONLY
- HIGHWAY & ROUTE No.
- ROADS
- TRAILS
- RAILWAYS
- POWER LINES
- MARSH OR MUSKEG
- MINES

**NOTES**

400 Surface Rights Reservation Around the Stores of Air Liquide and Rivers

Areas withdrawn from staking under Section 43 of the Mining Act. (R.S.O. 1972)

Order No.	File	Date	Disposition

WABAKIMI PARK Reg. 343/63  
 DISPOSITION BY EXPLORATORY LICENSES ONLY - APPLY TO MINING RECORDER

NATIONAL TOPOGRAPHIC SERIES #22J

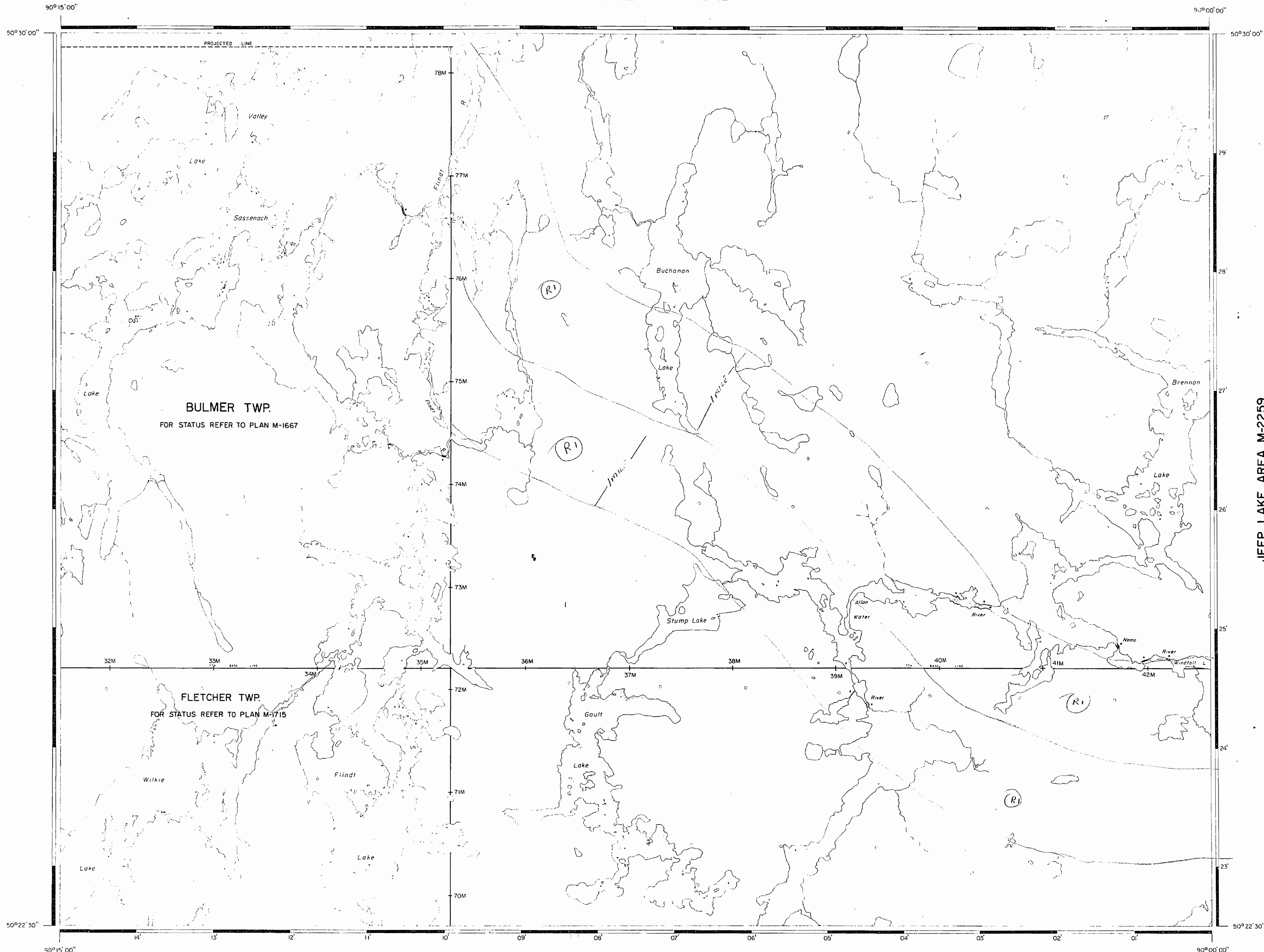
PLAN NO. **M-2264**

MINISTRY OF NATURAL RESOURCES  
 SURVEYS AND MAPPING BRANCH

JEEP LAKE AREA M-2259

C-2230  
 SURVEY LAKE AREA M-3192

HILLSIDE LAKE AREA M-2742



AREA OF  
**GAULT LAKE**

DISTRICT OF  
THUNDER BAY

PATRICIA  
MINING DIVISION

SCALE: 1-INCH = 40 CHAINS

**LEGEND**

- PATENTED LAND ⊕ or ⊙
- PATENTED FOR SURFACE RIGHTS ONLY ⊕ or ⊙
- LEASES ⊕ or ⊙
- LICENSE OF OCCUPATION L.O.
- CROWN LAND SALE C.S.
- LOCATED LAND Loc.
- CANCELLED C.
- MINING RIGHTS ONLY M.R.O.
- SURFACE RIGHTS ONLY S.R.O.
- HIGHWAY & ROUTE NO 17
- ROADS —
- TRAILS - - -
- RAILWAYS = = =
- POWER LINES —
- MARSH OR MUSKEG ~ ~ ~
- MINES X

used only with summer resort locations or when space is limited

**NOTES**

400 Surface Rights Reservation Around the Shores of All Lakes and Rivers  
 AREAS WITHDRAWN FROM STAYING UNDER SECTION 43 OF THE MINING ACT (R.S.O. 1970)  
 ORDER NO. FILE DATE DISPOSITION  
 R1 W3180 188538 FEB 18 '80 S.R.O.

JEEP LAKE AREA M-2259

G-2048

PATRICIA  
MINING DIV.  
**RECEIVED**  
APR - 2 1970  
AM 7:00 PM 1:23:41 PM

#1

PLAN NO. **M-2264**

DEPARTMENT OF MINES  
— ONTARIO —

SURVEY LAKE AREA M-3192