

350

# GAUTHIER

## LARDER LAKE MINING DIVISION

### DISTRICT OF TIMISKAMING

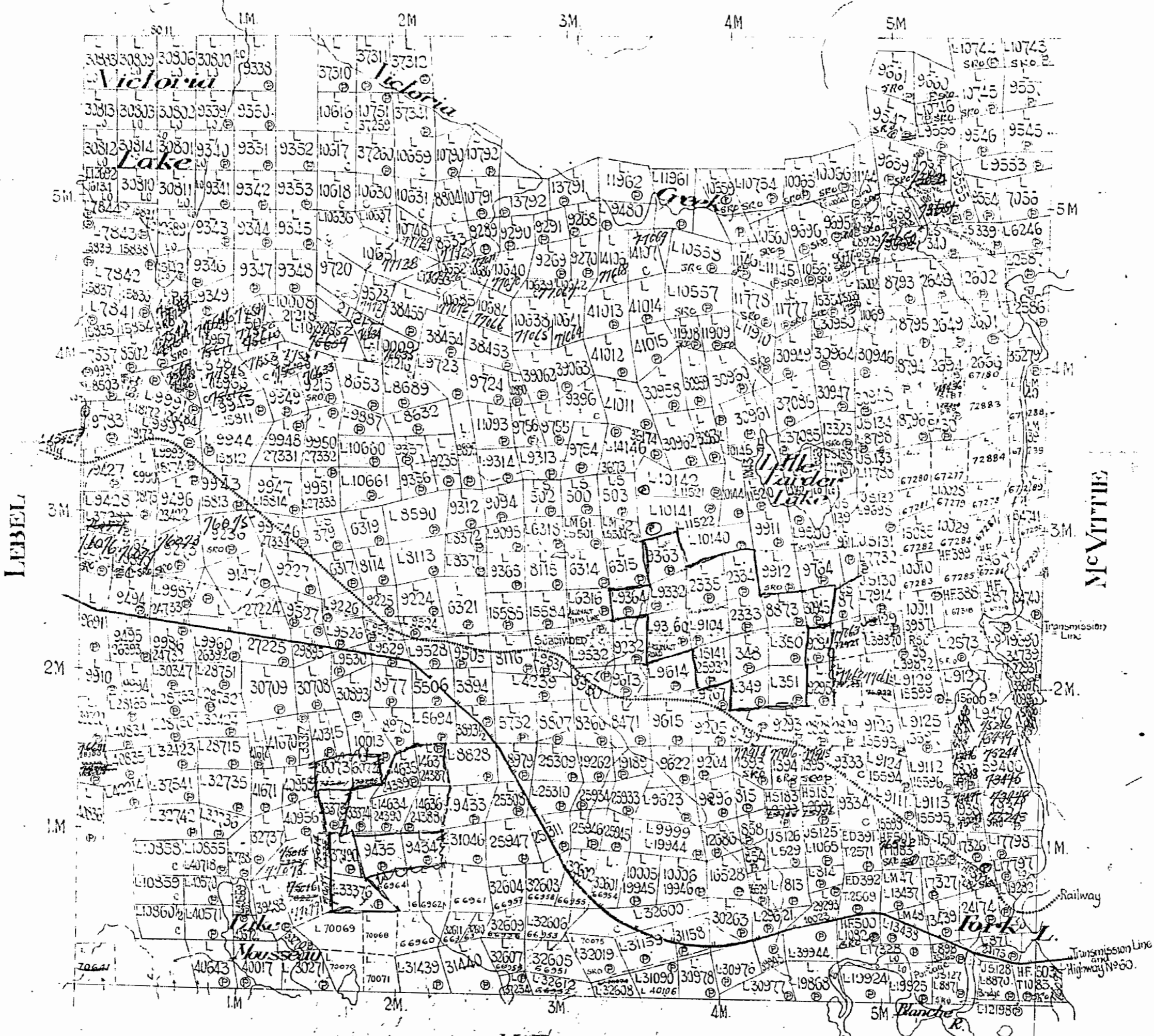
Scale - 40 Chains - 1 Inch

M-350

MINING RECORD  
RECORDED  
DEC 14 1960  
KIRKLAND LAKE - ONT.

### ARNOLD

North Ast.



LEVEL

McVITIE

#### LEGEND

- CANCELLED PATENTED LAND
- CROWN LAND SALE
- LEASES
- LOCATED LAND
- LICENSE OF OCCUPATION
- MINING RIGHTS ONLY
- SURFACE RIGHTS ONLY
- 1C
- OS
- LOC
- LO
- M.R.O.
- S.R.O.

G A U T H I E R  
M 350

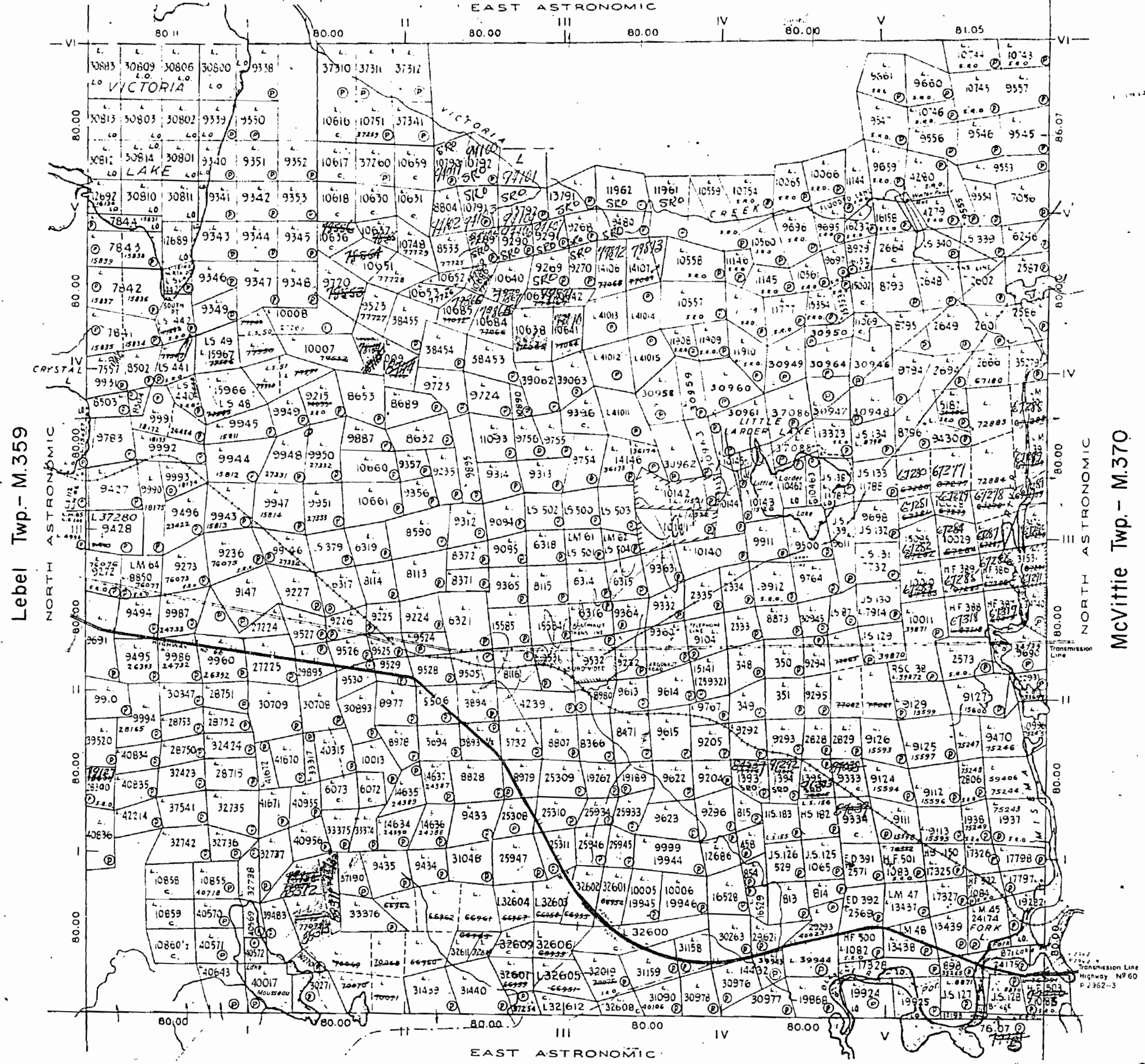
UCC IM

350

FROM TIME

Arnold Twp. - M.321

EAST ASTRONOMIC



Lebel Twp. - M.359

McVittie Twp. - M.370

McElroy Twp. - M.366

THE TOWNSHIP OF  
OF

GAUTHIER

DISTRICT OF  
TIMISKAMING

LARDER LAKE  
MINING DIVISION

SCALE: HINGH-C CHAINS

LEGEND

PATENTED LAND	P
CROWN LAND SALE	C.S.
LEASES	L
LOCATED LAND	L.C.
LICENSE OF OCCUPATION	L.O.
MINING RIGHTS ONLY	M.R.O.
SURFACE RIGHTS ONLY	S.R.O.
ROADS	—
IMPROVED ROADS	—
KING'S HIGHWAYS	—
RAILWAYS	—
POWER LINES	—
MARSH OR MUSKEG	—
MINES	X
CANCELLED	C

NOTES

400' Surface Rights Reservation around  
all lakes and rivers.

MINING RECORDER  
RECEIVED  
JUL 16 1963  
KESKIPED LAKE - ONT.

PLAN NO - M.350

DEPARTMENT OF MINES

— ONTARIO —

M.320

Arnold Twp. - M.321

EAST ASTRONOMIC

Lebel Twp. - M.359

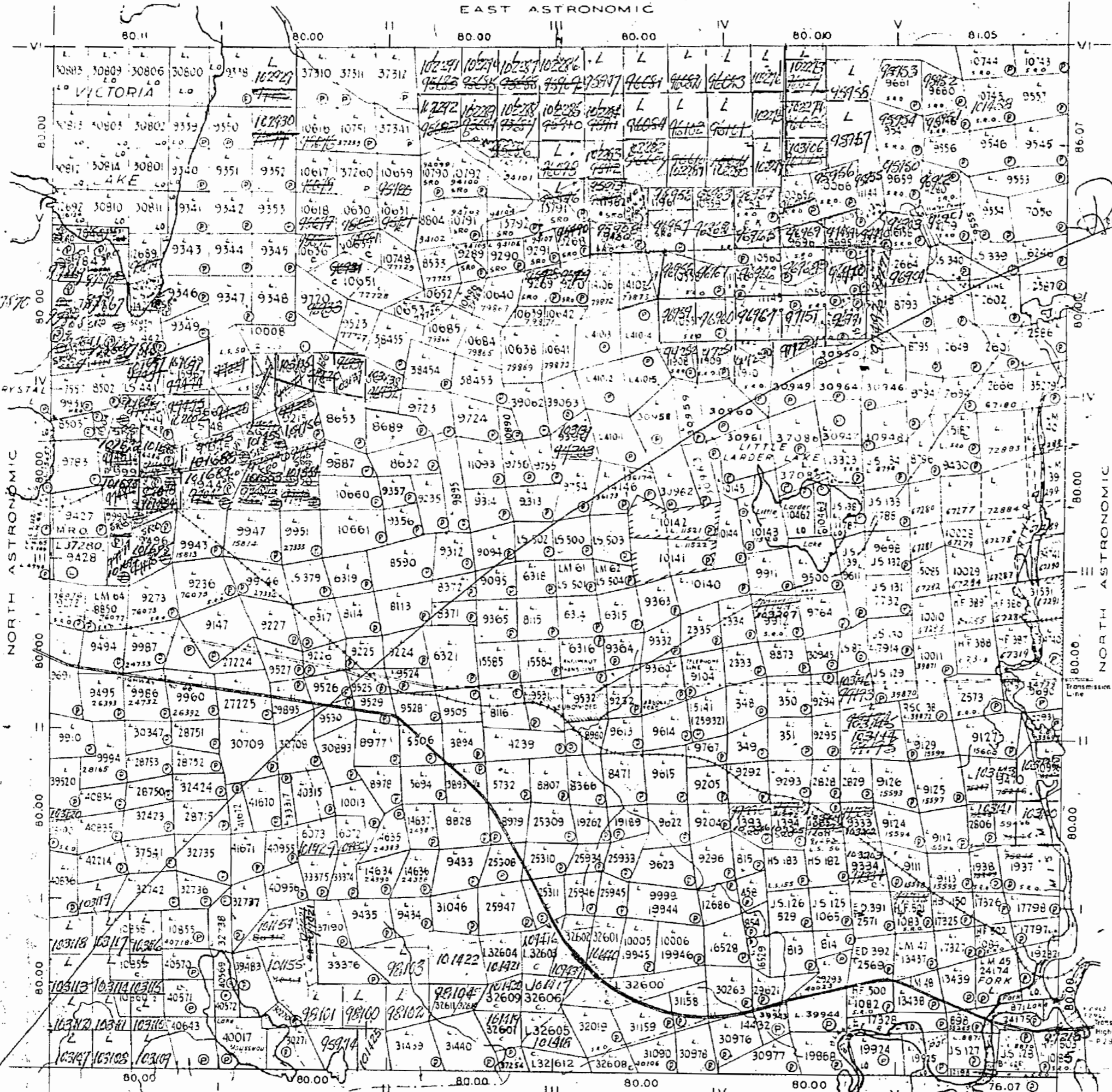
NORTH ASTRONOMIC

McVittie Twp. - M.370

NORTH ASTRONOMIC

McElroy Twp. - M.366

EAST ASTRONOMIC



THE TOWNSHIP OF

GAUTHIER

DISTRICT OF TIMISKAMING

LARDER LAKE MINING DIVISION

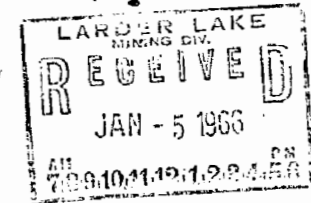
SCALE: INCH TO CHAINS

LEGEND

PATENTED LAND	P
CROWN LAND SALE	C.S.
LEASES	L
LOCATED LAND	L.C.
LEASE OF OCCUPATION	L.O.
MINING RIGHTS ONLY	M.R.O.
SURFACE RIGHTS ONLY	S.R.O.
ROADS	
IMPROVED ROADS	
KING'S HIGHWAYS	
RAILWAYS	
POWER LINES	
MARSH OR MUSKOG	
MINES	M
CANCELLED	C

NOTES

400' Surface Rights Reservation around all lakes and rivers.



PLAN NO. M.350

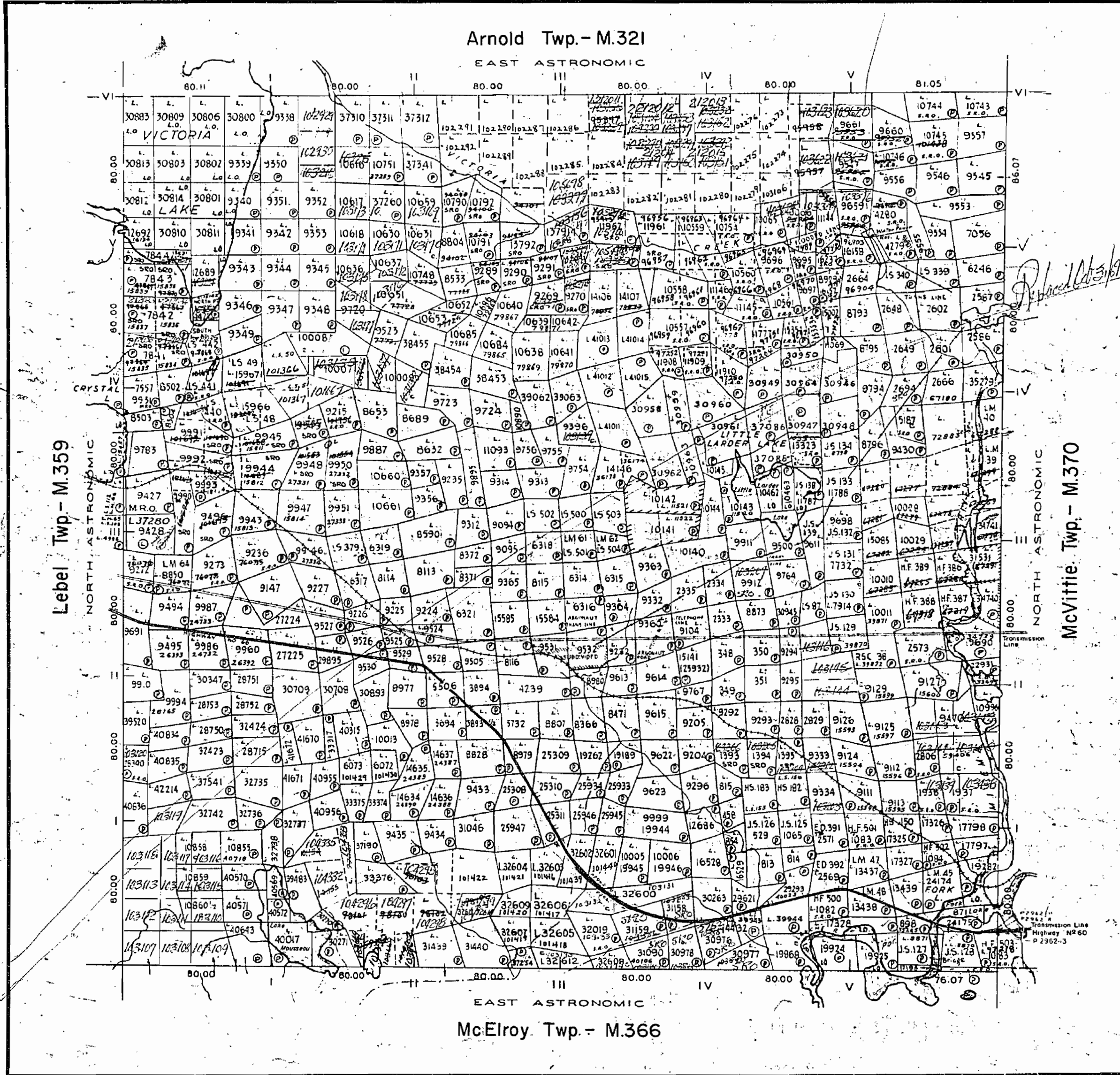
DEPARTMENT OF MINES

— ONTARIO —

*Revised Feb 16/68*

Arnold Twp. - M.321

EAST ASTRONOMIC



THE TOWNSHIP OF

GAUTHIER

DISTRICT OF TIMISKAMING

LARDER LAKE MINING DIVISION

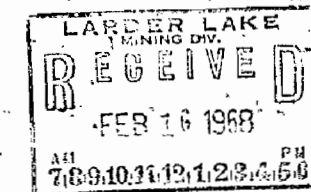
SCALE: 1-INCH=40 CHAINS

LEGEND

- PATENTED - LAND (P)
- CROWN LAND SALE (C.S.)
- LEASES (L)
- LOCATED LAND (L.O.)
- LICENSE OF OCCUPATION (L.O.)
- MINING RIGHTS ONLY (M.R.O.)
- SURFACE RIGHTS ONLY (S.R.O.)
- ROADS
- IMPROVED ROADS
- KING'S HIGHWAYS
- RAILWAYS
- POWER LINES
- MARSH OR MUSKEG
- MINES
- CANCELLED (C)

NOTES

400' Surface Rights Reservation around all lakes and rivers.



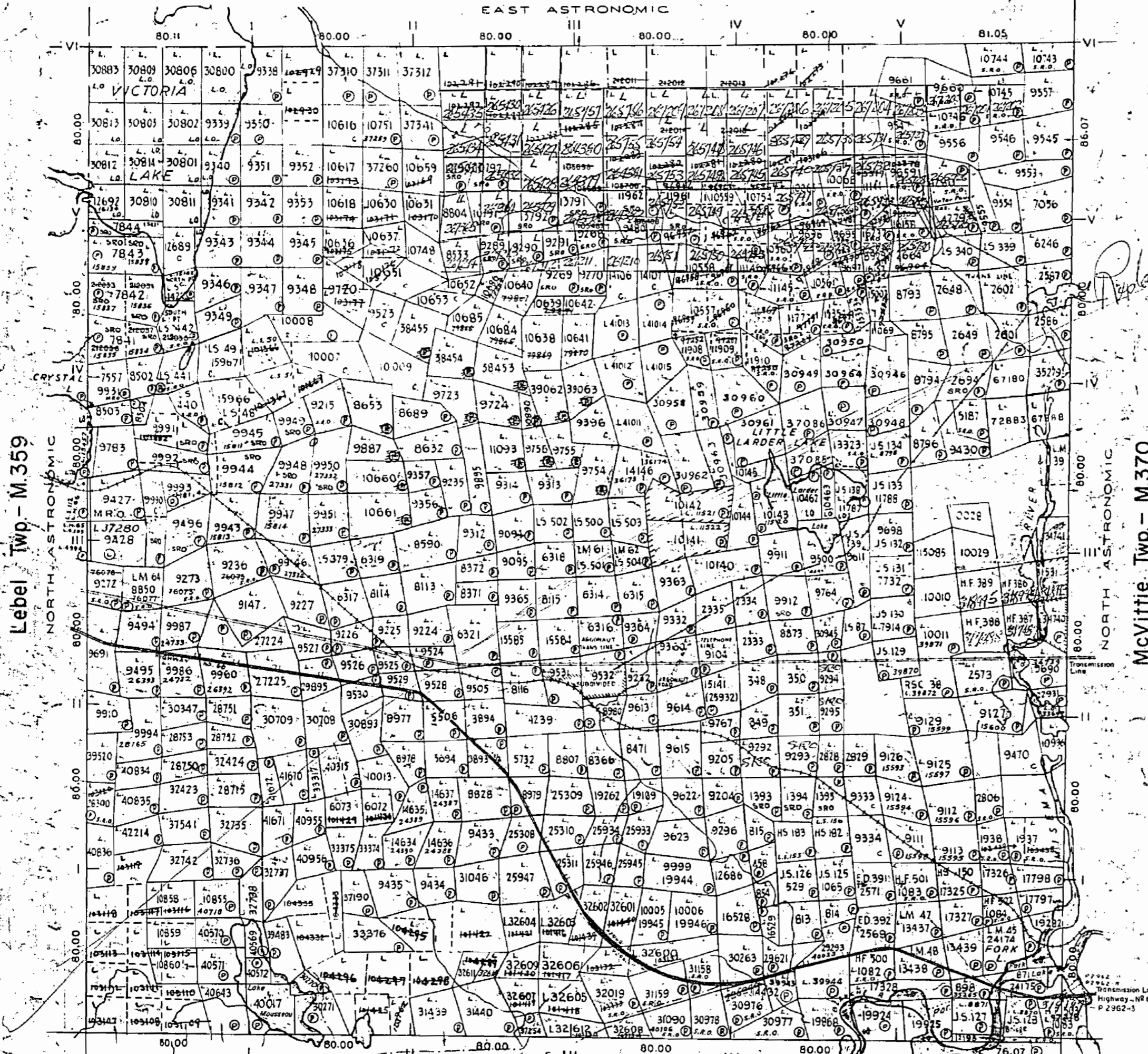
PLAN NO. M.350

DEPARTMENT OF MINES

— ONTARIO —

Arnold Twp. - M.321

EAST ASTRONOMIC



Lebel Twp. - M.359

McVittie Twp. - M.370

McElroy Twp. - M.366

EAST ASTRONOMIC

THE TOWNSHIP OF

GAUTHIER

DISTRICT OF TIMISKAMING

LARDER LAKE MINING DIVISION

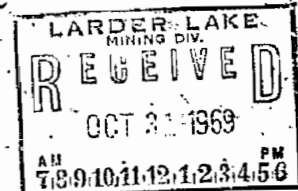
SCALE 1-INCH=40 CHAINS

LEGEND

- PATENTED LAND Ⓟ
- CROWN LAND SALE C.S.
- LEASES L
- LOCATED LAND L.C.
- LICENSE OF OCCUPATION L.O.
- MINING RIGHTS ONLY M.R.O.
- SURFACE RIGHTS ONLY S.R.O.
- ROADS —
- IMPROVED ROADS —
- KING'S HIGHWAYS —
- RAILWAYS —
- POWER LINES —
- MARSH OR MUSKEG —
- MINES \*
- CANCELLED C

NOTES

400' Surface Rights Reservation around all lakes and rivers.



PLAN NO. M.350

DEPARTMENT OF MINES

— ONTARIO —

Arnold Twp. - M.321  
EAST ASTRONOMIC

THE TOWNSHIP OF

GAUTHIER

DISTRICT OF  
TIMISKAMING

LARDER LAKE  
MINING DIVISION

SCALE 1 INCH = 40 CHAINS

LEGEND

- PATENTED - LAND
- CROWN LAND SALE
- LEASES
- LOCATED LAND
- LICENSE OF OCCUPATION
- MINING RIGHTS ONLY
- SURFACE RIGHTS ONLY
- ROADS
- IMPROVED ROADS
- KING'S HIGHWAYS
- RAILWAYS
- POWER LINES
- MARSH OR MUSKEG
- MINES
- CANCELLED

NOTES

400 Surface Rights Reservations ground  
all lakes and rivers.

RECORDED  
JAN 1 1910  
7 8 9 10 11 12 13 14 15 16

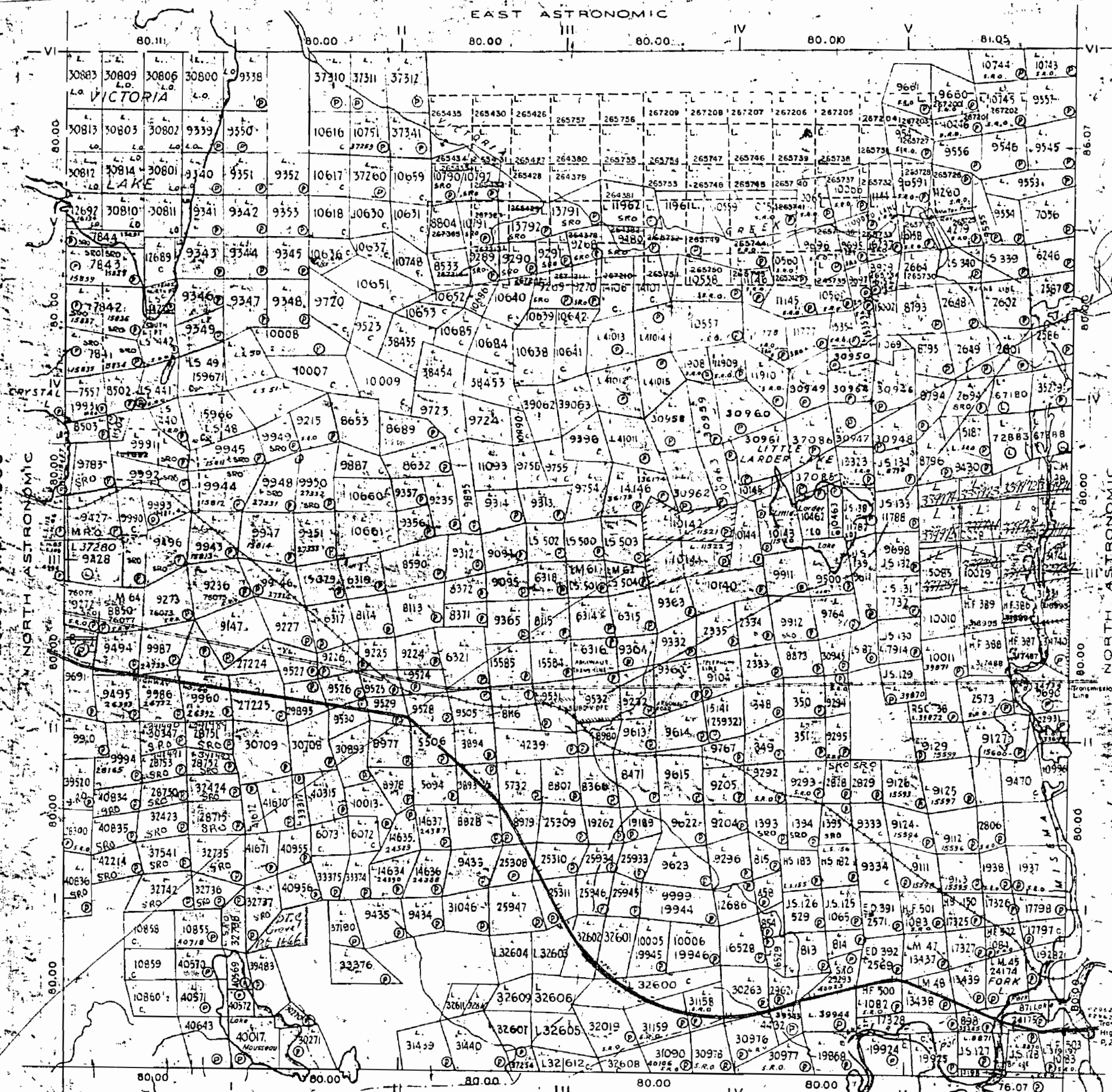
PLAN NO. M.350

ONTARIO  
DEPARTMENT OF MINES  
AND NORTHERN AFFAIRS

Lebel Twp. - M.359

McVittie Twp. - M.370

McElroy Twp. - M.366



NOTES

400' surface rights reservation along the shores of all lakes and rivers.

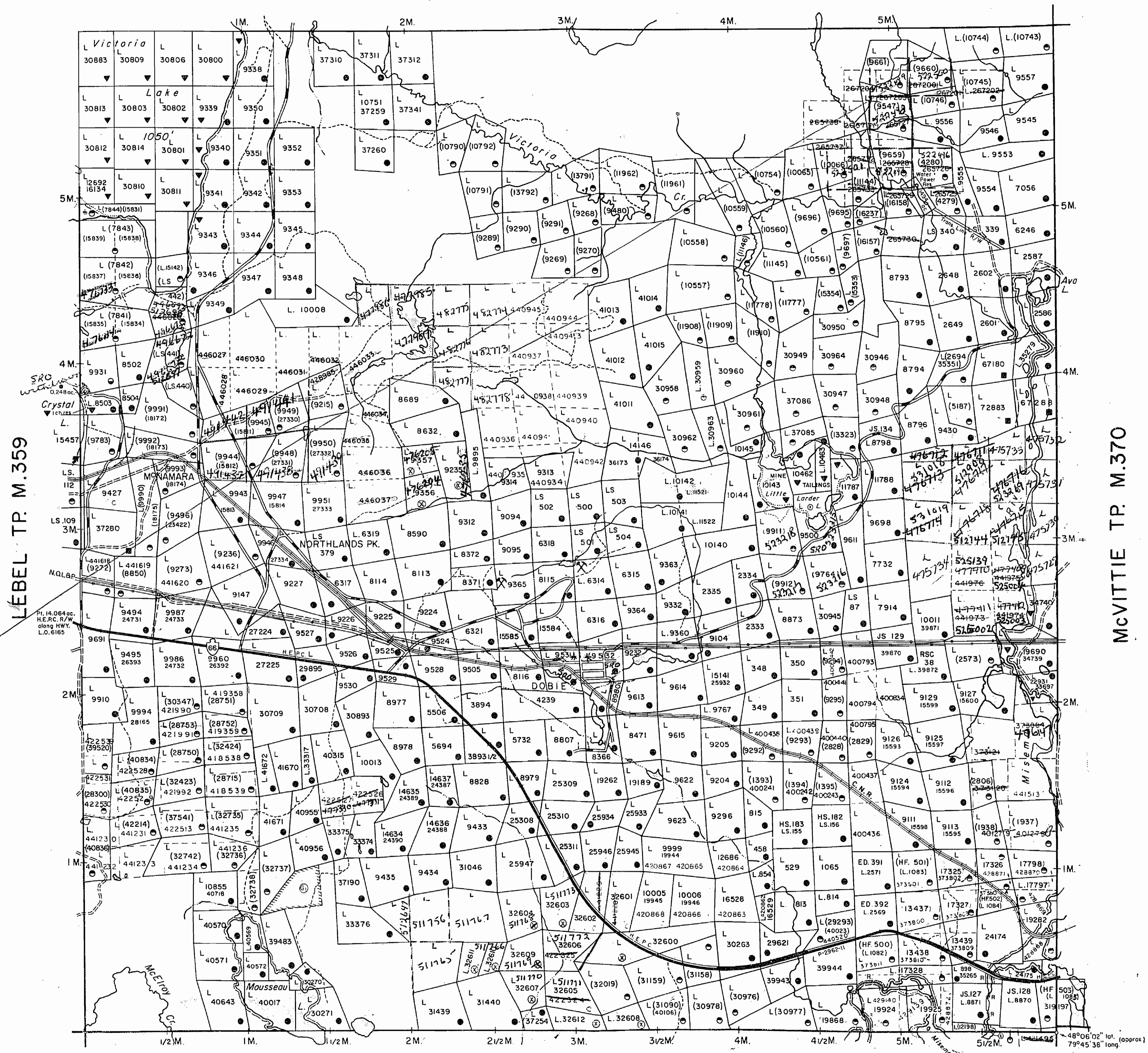
© M.T.C. File 101421 Pit No.1666

\* For stakings see Dobie Township File (Current Files)

*Replaced July 6/79*

Jan 29/76  
DATE OF ISSUE

ARNOLD TP. M.321



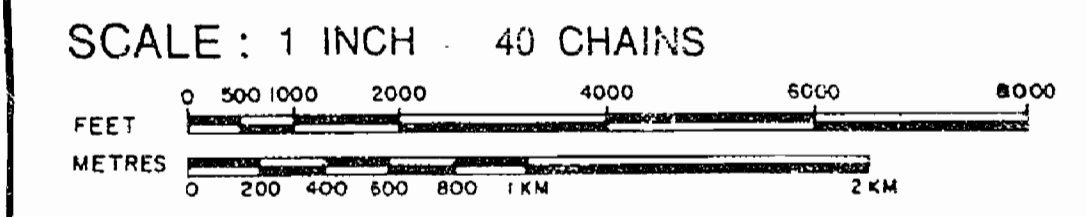
McELROY TP. M.366

LEGEND

- HIGHWAY AND ROUTE No.
- OTHER ROADS
- TRAILS
- SURVEYED LINES:
  - TOWNSHIPS, BASE LINES, ETC.
  - LOTS, MINING CLAIMS, PARCELS, ETC.
- UNSURVEYED LINES:
  - LOT LINES
  - PARCEL BOUNDARY
  - MINING CLAIMS ETC.
- RAILWAY AND RIGHT OF WAY
- UTILITY LINES
- NON-PERENNIAL STREAM
- FLOODING OR FLOODING RIGHTS
- SUBDIVISION
- ORIGINAL SHORELINE
- MARSH OR MUSKEG
- MINES

DISPOSITION OF CROWN LANDS

TYPE OF DOCUMENT	SYMBOL
PATENT, SURFACE & MINING RIGHTS	
" SURFACE RIGHTS ONLY	
" MINING RIGHTS ONLY	
LEASE, SURFACE & MINING RIGHTS	
" SURFACE RIGHTS ONLY	
" MINING RIGHTS ONLY	
LICENCE OF OCCUPATION	
CROWN LAND SALE	C.S.
ORDER-IN-COUNCIL	OC
RESERVATION	
CANCELLED	
SAND & GRAVEL	



ACRES	HECTARES
40	16

TOWNSHIP  
**GAUTHIER**  
DISTRICT  
TIMISKAMING  
MINING DIVISION  
LARDER LAKE

Ministry of Natural Resources  
Ontario Surveys and Mapping Branch  
Date JAN. 1973 Plan No. **M.350**  
Whitney Block Queen's Park, Toronto

McVITTIE TP. M.370

#4

M.320

GAUTHIER TP. M.359

M.320

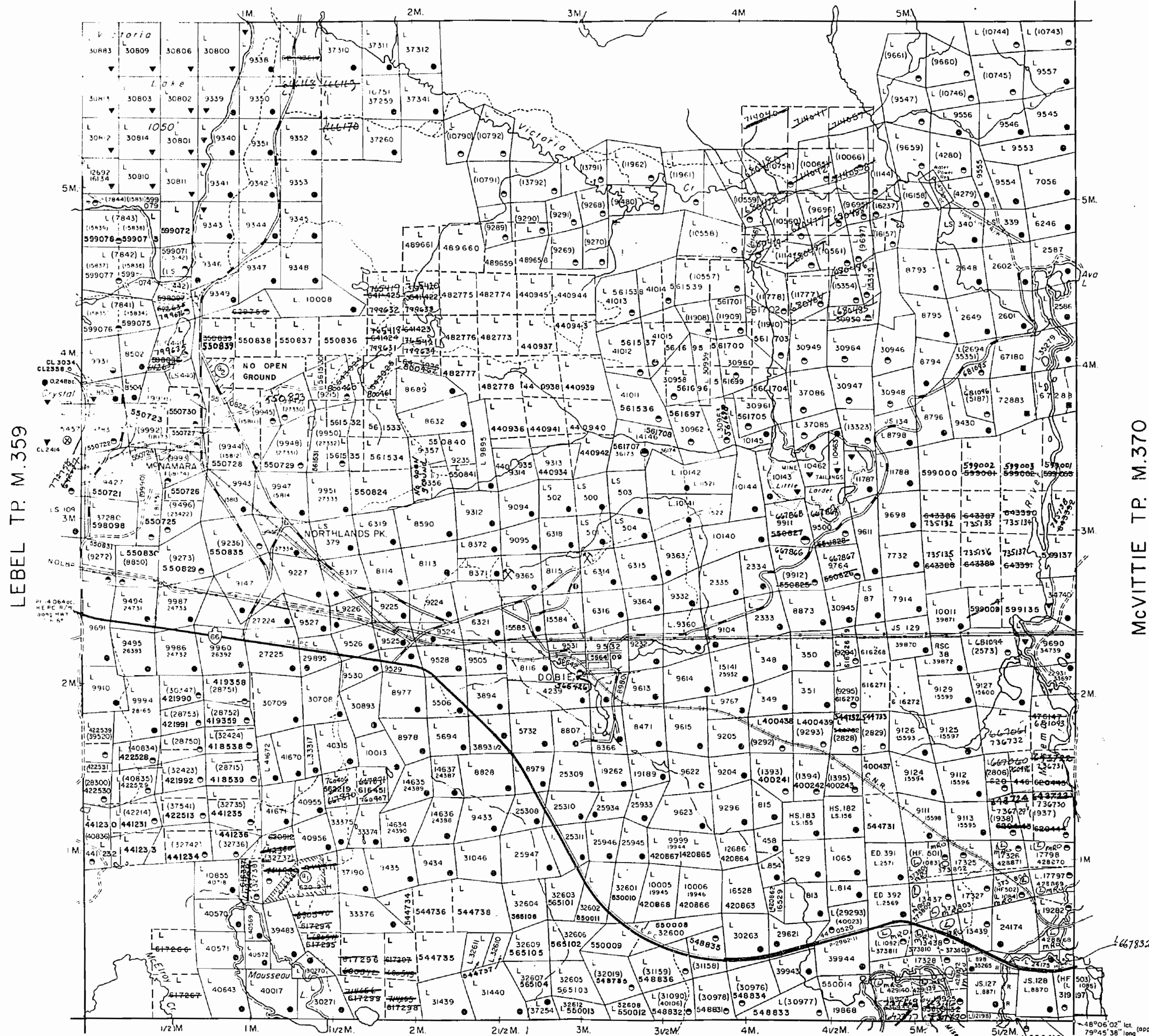
NOTES

400' surface rights reservation along the shores of all lakes and rivers

SAND & GRAVEL

- ① M.T.C. PIT No.1666 FILE 101421
- ② M.T.C. PIT 3F-27

ARNOLD TP. M.321



McELROY TP. M.366

LEGEND

- HIGHWAY AND ROUTE No.
- OTHER ROADS
- TRAILS
- SURVEYED LINES:
  - TOWNSHIPS, BASE LINES, ETC.
  - LOTS, MINING CLAIMS, PARCELS, ETC.
- UNSURVEYED LINES:
  - LOT LINES
  - PARCEL BOUNDARY
  - MINING CLAIMS ETC.
- RAILWAY AND RIGHT OF WAY
- UTILITY LINES
- NON-PERENNIAL STREAM
- FLOODING OR FLOODING RIGHTS
- SUBDIVISION
- ORIGINAL SHORELINE
- MARSH OR MUSKEG
- MINES

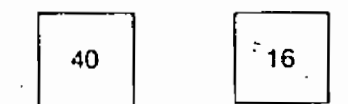
DISPOSITION OF CROWN LANDS

- | TYPE OF DOCUMENT               | SYMBOL |
|--------------------------------|--------|
| PATENT SURFACE & MINING RIGHTS |        |
| SURFACE RIGHTS ONLY            |        |
| MINING RIGHTS ONLY             |        |
| LEASE SURFACE & MINING RIGHTS  |        |
| SURFACE RIGHTS ONLY            |        |
| MINING RIGHTS ONLY             |        |
| LICENCE OF OCCUPATION          |        |
| CROWN LAND SALE                |        |
| ORDER-IN-COUNCIL               |        |
| RESERVATION                    |        |
| CANCELLED                      |        |
| SAND & GRAVEL                  |        |

SCALE: 1 INCH = 40 CHAINS



ACRES HECTARES



TOWNSHIP

**GAUTHIER**

DISTRICT

TIMISKAMING

MINING DIVISION

LARDER LAKE



Ministry of Natural Resources

Ontario Surveys and Mapping Branch

Date JAN. 1973

Plan No.

**M.350**

Whitney Block  
Queen's Park, Toronto

M.320

GAUTHIER TP. M.359

M.320

*Copy of map to Dept. of Lands*



REFERENCES

AREAS WITHDRAWN FROM DISPOSITION

- M.R.O. - MINING RIGHTS ONLY
- S.R.O. - SURFACE RIGHTS ONLY
- M.S. - MINING AND SURFACE RIGHTS

Description Order No. Date Disposition File

TOWNSHIP staking Restricted S.O. 10/1/81 M. 103-407

HARRICK POWER LINE  
Application pending under Public Lands Act

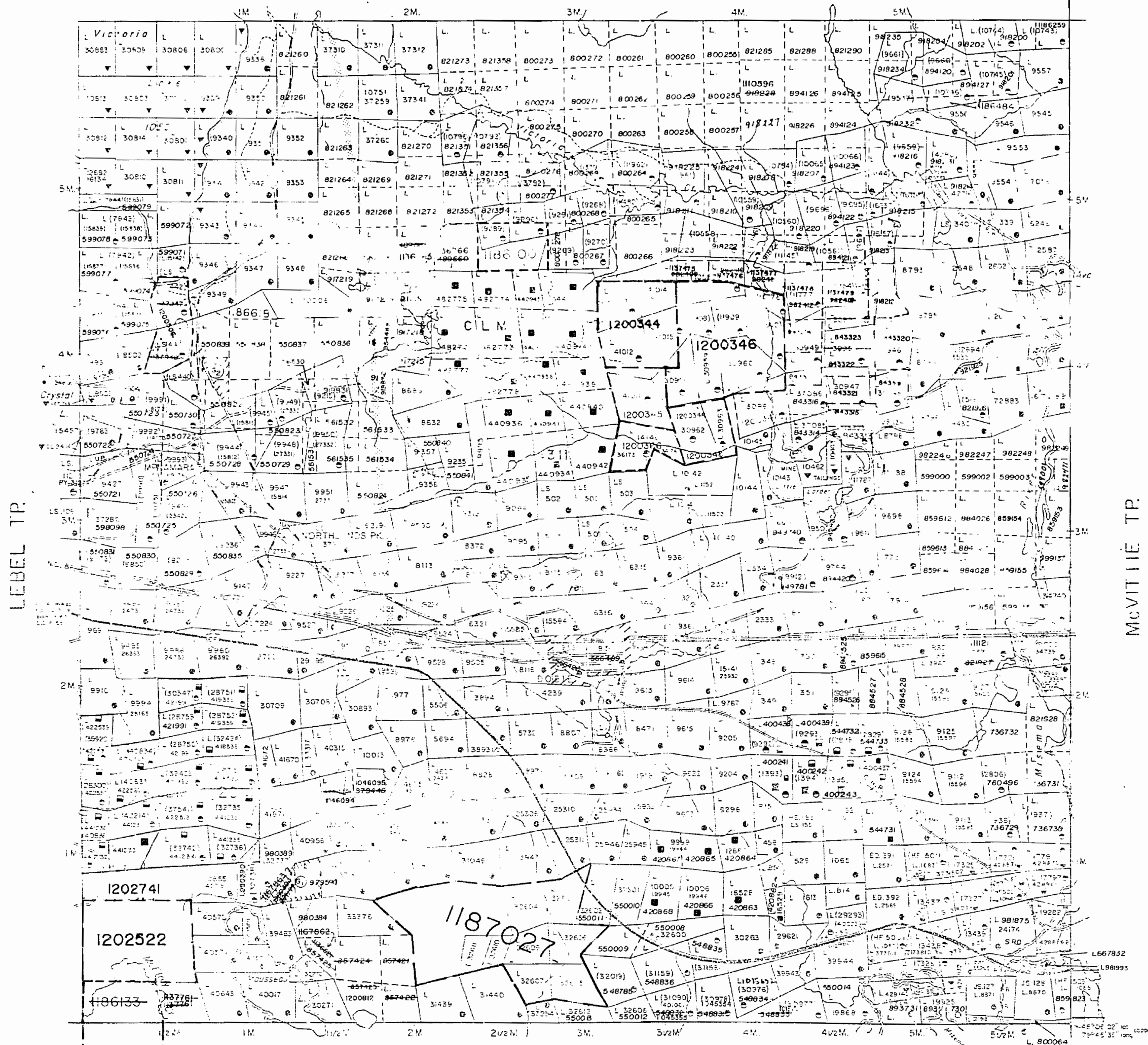
SAND and GRAVEL

- ⊙ M.T.C. PIT No 666 FILE 101421
- ⊙ M.T.C. PIT 31-27

THE INFORMATION THAT APPEARS ON THIS MAP HAS BEEN COMPILED FROM VARIOUS SOURCES, AND ACCURACY IS NOT GUARANTEED. THOSE WISHING TO STAKE MINING CLAIMS SHOULD CONSULT WITH THE MINING RECORDER, MINISTRY OF NORTHERN DEVELOPMENT AND MINES, FOR ADDITIONAL INFORMATION ON THE STATUS OF THE LANDS SHOWN HEREON.

NOTICE OF FORESTRY ACTIVITY  
THIS TOWNSHIP / AREA FALLS WITHIN THE  
TIMISKAMING MANAGEMENT UNIT  
AND MAY BE SUBJECT TO FORESTRY OPERATIONS.  
THE MNR UNIT FORESTER FOR THIS AREA CAN BE CONTACTED AT: P.O. BOX 129  
SWASTIKA, ONT.  
POK ITO  
705-642-3222

ARNOLD TP.



McELROY TP.

COPY OF THIS MYLAR  
ARCHIVED MAY 1992

LEGEND


- HIGHWAY AND ROUTE No.
- OTHER ROADS
- TRAILS
- SURVEYED LINES
- TOWNSHIP BASE LINES, ETC.
- LOTS, MINING CLAIMS, PARCELS, ETC.
- UNSURVEYED LINES
- LOT LINES
- PARCEL BOUNDARY
- MINING CLAIMS ETC.
- RAILWAY AND RIGHT OF WAY
- UTILITY LINES
- NON-PERENNIAL STREAM
- FLOODING OR FLOODING RIGHT
- SUBDIVISION OR COMPROMISE
- RESERVATIONS
- ORIGINAL SHOPELINE
- MARSH OR MUSKEG
- MINES
- TRAVERSE MONUMENT

DISPOSITION OF CROWN LANDS

TYPE OF DOCUMENT	SYMBOL
PATENT SURFACE & MINING RIGHTS	⊙
PATENT SURFACE RIGHTS ONLY	⊙
PATENT MINING RIGHTS ONLY	⊙
LEASE SURFACE & MINING RIGHTS	⊙
LEASE SURFACE RIGHTS ONLY	⊙
LEASE MINING RIGHTS ONLY	⊙
LICENCE OF OCCUPATION	⊙
ORDER-IN-COUNCIL	⊙
RESERVATION	⊙
CANCELLED	⊙
SAND & GRAVEL	⊙

NOTE: MINING RIGHTS IN PARCELS PATENTED PRIOR TO MAY 1, 1910, VESTED IN ORIGINAL PATENTEE BY THE PUBLIC LANDS ACT, R.S.O. 1910, CHAP. 16, SEC. 63, SUBSECTION 1.

SCALE: 1 INCH = 40 CHAINS



DATE OF ISSUE

SEP 15 1984

TOWNSHIP

GALTHIER

LARDER LAKE  
MINING RECORDER'S OFFICE

M.N.P. ADMINISTRATIVE DISTRICT

KIRKLAND LAKE

MINING DIVISION

LARDER LAKE

LAND TITLES / REGISTRY DIVISION

TIMISKAMING

Ministry of Land  
Natural Management  
Resources Branch  
Ontario

Date: JANUARY, 1985

Number

FEBRUARY 8, 1985

G-3211

# GAUTHIER

## LARDER LAKE MINING DIVISION

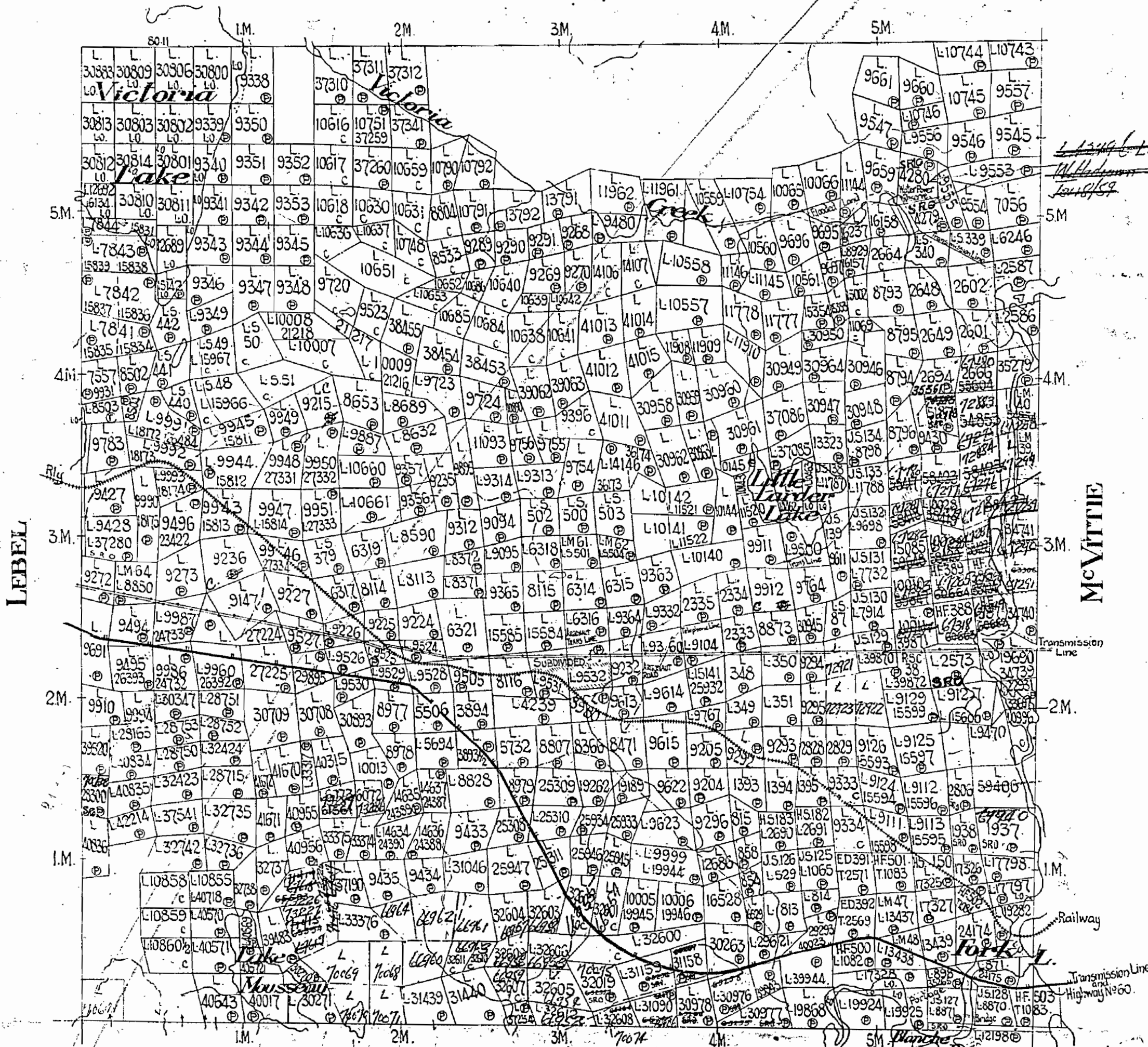
### DISTRICT OF TIMISKAMING

Scale - 40 Chains - 1 Inch

M-350

MINING RECORDER  
RECEIVED  
MAY 9, 1958  
SWASTIKA - ONT.

### ARNOLD



#### LEGEND

- |                       |        |
|-----------------------|--------|
| CANCELLED             | ⊖      |
| PATENTED LAND         | ⊕      |
| CROWN LAND SALE       | ⊙      |
| LEASES                | ⊗      |
| LOCATED LAND          | ⊘      |
| LICENSE OF OCCUPATION | ⊚      |
| MINING RIGHTS ONLY    | M.R.O. |
| SURFACE RIGHTS ONLY   | S.R.O. |

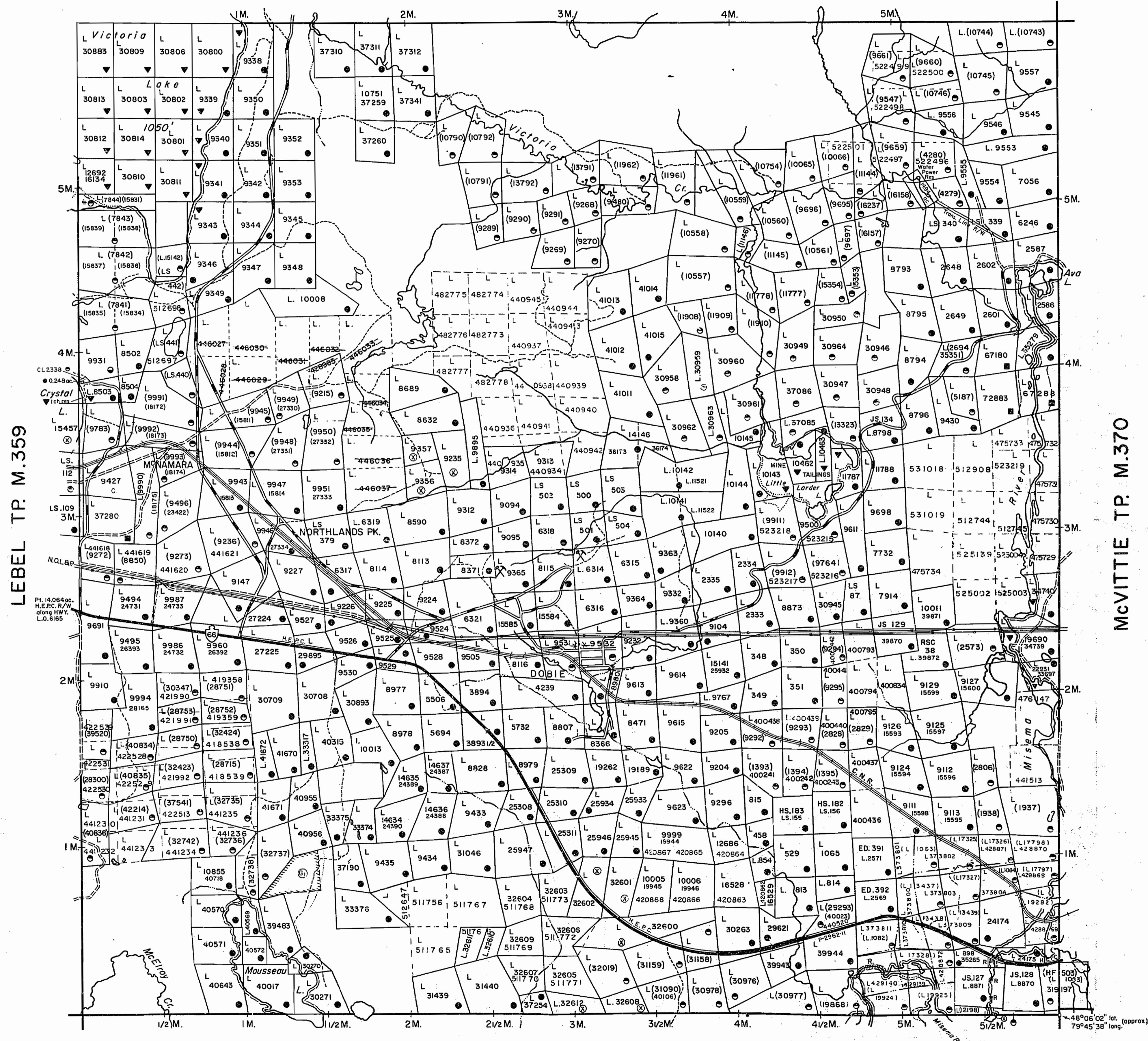
NOTES

400' surface rights reservation along the shores of all lakes and rivers.

Ⓢ M.T.C. File 101421 Pit No.1666

\* SEE CURRENT FILE

ARNOLD TP. M.321

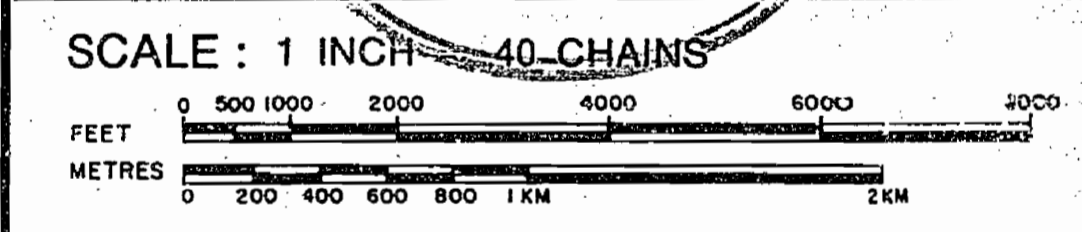



LEGEND

- HIGHWAY AND ROUTE No.
- OTHER ROADS
- TRAILS
- SURVEYED LINES:
  - TOWNSHIPS, BASE LINES, ETC.
  - LOTS, MINING CLAIMS, PARCELS, ETC.
- UNSURVEYED LINES:
  - LOT LINES
  - PARCEL BOUNDARY
  - MINING CLAIMS ETC.
- RAILWAY AND RIGHT OF WAY
- UTILITY LINES
- NON-PERENNIAL STREAM
- FLOODING or FLOODING RIGHTS
- SUBDIVISION
- ORIGINAL SHORELINE
- MARSH or MUSKEG
- MINES

DISPOSITION OF CROWN LANDS

- | TYPE OF DOCUMENT                | SYMBOL |
|---------------------------------|--------|
| PATENT, SURFACE & MINING RIGHTS |        |
| " SURFACE RIGHTS ONLY           |        |
| " MINING RIGHTS ONLY            |        |
| LEASE, SURFACE & MINING RIGHTS  |        |
| " SURFACE RIGHTS ONLY           |        |
| " MINING RIGHTS ONLY            |        |
| LICENCE OF OCCUPATION           |        |
| CROWN LAND SALE                 | C.S.   |
| ORDER-IN-COUNCIL                | OC     |
| RESERVATION                     |        |
| CANCELLED                       |        |
| SAND & GRAVEL                   |        |



ACRES	HECTARES
40	16

TOWNSHIP  
**GAUTHIER**  
 DISTRICT  
 TIMISKAMING  
 MINING DIVISION  
 LARDER LAKE

Ministry of Natural Resources  
 Ontario Surveys and Mapping Branch  
 Date JAN, 1973 Plan No. M.350  
 Whitney Block Queen's Park, Toronto

McELROY TP. M.366

REFERENCES

AREAS WITHDRAWN FROM DISPOSITION

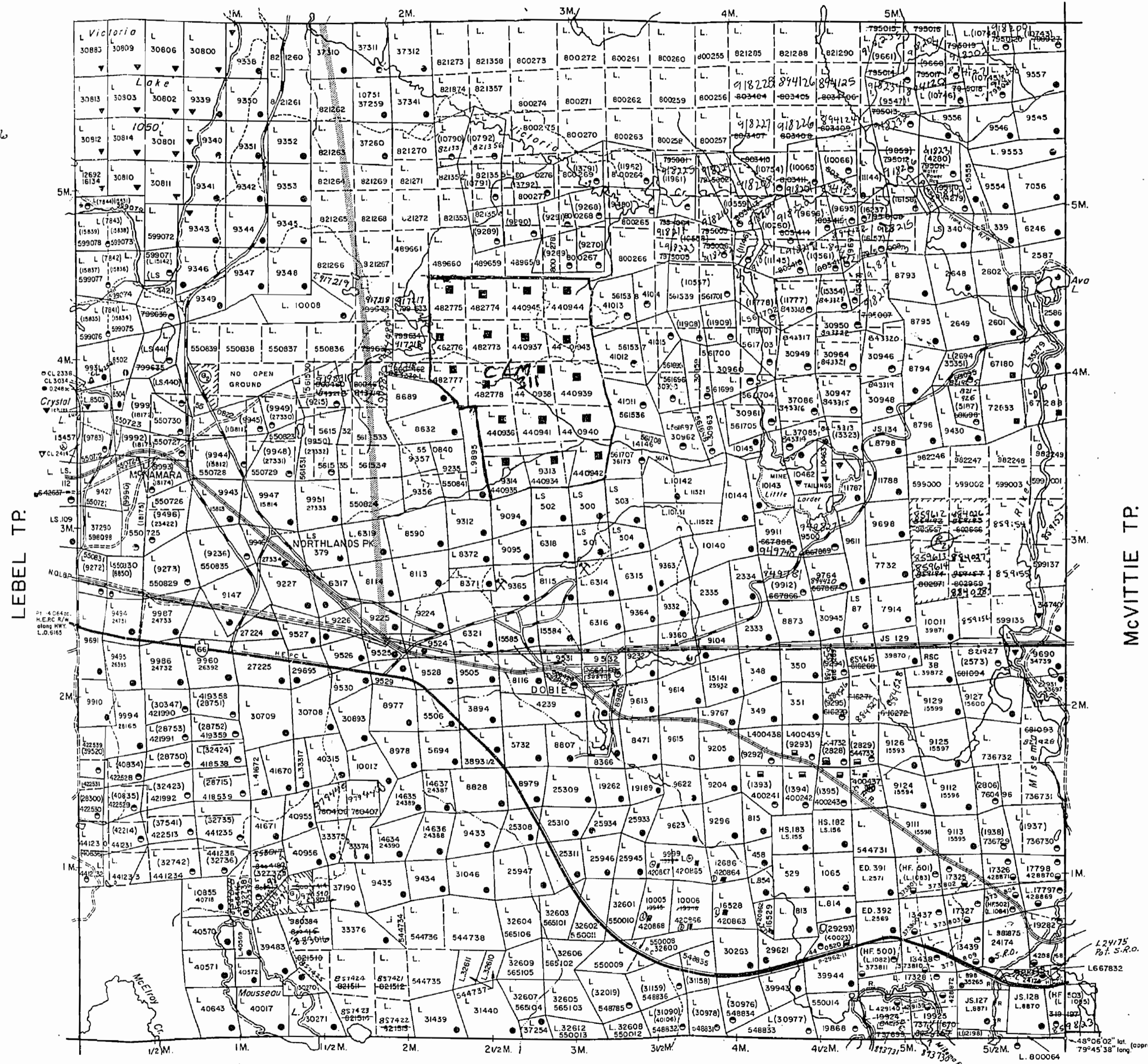
M.R.O. - MINING RIGHTS ONLY

S.R.O. - SURFACE RIGHTS ONLY

M.+S. - MINING AND SURFACE RIGHTS

Description	Order No.	Date	Disposition	File
Sec 36/80 W38/85	24/2/85	24/2/85	M.+S.	
Sec 36/80 O22/85	30/12/85	30/12/85	M.+S.	
Sec 36/80 W38/85	30/12/85	30/12/85	M.+S.	
Sec 36/80 O 92/87	10/11/87	10/11/87	M.+S.	
Sec 36/80 W14/86	31/01/86	31/01/86	M.+S.	
Sec 36/80 O5/86	31/01/86	31/01/86	M.+S.	

ARNOLD TP.



SAND and GRAVEL

①	M.T.C.	PIT No. 1666	FILE 101421
②	M.T.C.	PIT 3F-27	

LEGEND

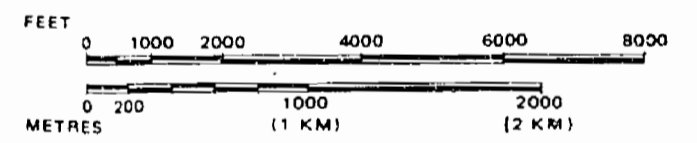
- HIGHWAY AND ROUTE No.
- OTHER ROADS
- TRAILS
- SURVEYED LINES:
  - TOWNSHIPS, BASE LINES, ETC.
  - LOTS, MINING CLAIMS, PARCELS, ETC.
- UNSURVEYED LINES:
  - LOT LINES
  - PARCEL BOUNDARY
  - MINING CLAIMS ETC.
- RAILWAY AND RIGHT OF WAY
- UTILITY LINES
- NON-PERENNIAL STREAM
- FLOODING OR FLOODING RIGHTS
- SUBDIVISION OR COMPOSITE PLAN
- RESERVATIONS
- ORIGINAL SHORELINE
- MARSH OR MUSKEG
- MINES
- TRAVERSE MONUMENT

DISPOSITION OF CROWN LANDS

TYPE OF DOCUMENT	SYMBOL
PATENT, SURFACE & MINING RIGHTS	●
" SURFACE RIGHTS ONLY	○
" MINING RIGHTS ONLY	◐
LEASE, SURFACE & MINING RIGHTS	■
" SURFACE RIGHTS ONLY	◼
" MINING RIGHTS ONLY	◻
LICENCE OF OCCUPATION	▼
ORDER-IN-COUNCIL	OC
RESERVATION	⊙
CANCELLED	⊖
SAND & GRAVEL	⊗

NOTE: MINING RIGHTS IN PARCELS PATENTED PRIOR TO MAY 6, 1913, VESTED IN ORIGINAL PATENTEE BY THE PUBLIC LANDS ACT, R.S.O. 1970, CHAP. 380, SEC. 63, SUBSEC. 1.

SCALE: 1 INCH = 40 CHAINS



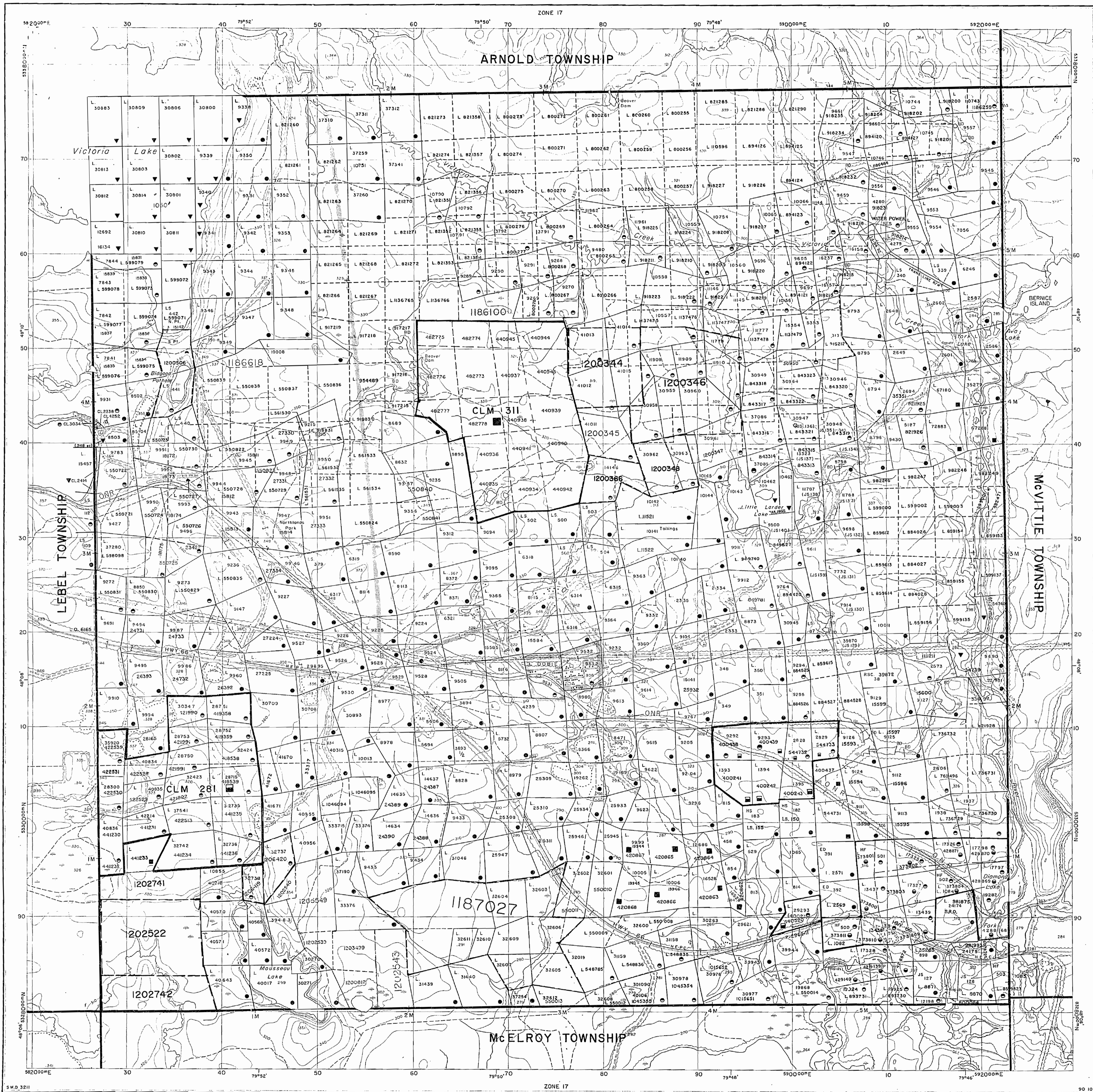
TOWNSHIP  
**GAUTHIER**  
 M.N.R. ADMINISTRATIVE DISTRICT  
 KIRKLAND LAKE  
 MINING DIVISION  
 LARDER LAKE  
 LAND TITLES / REGISTRY DIVISION  
**TIMISKAMING**

Ministry of Land Management  
 Natural Resources Branch  
 Ontario

Date JANUARY, 1985

Number  
**G-3211**

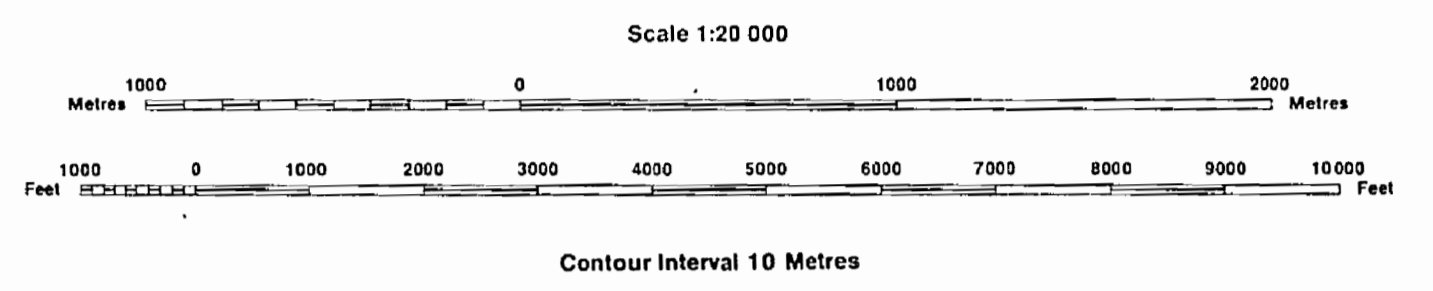
McELROY TP.



**INDEX TO LAND DISPOSITION**

PLAN  
**G-3211**  
 TOWNSHIP  
**GAUTHIER**

M.N.R. ADMINISTRATIVE DISTRICT  
**KIRKLAND LAKE**  
 MINING DIVISION  
**LARDER LAKE**  
 LAND TITLES/REGISTRY DIVISION  
**TIMISKAMING**  
 DATE OF ISSUE  
**JUL 28 1995**  
 LARDER LAKE  
 MINING RECORDER'S OFFICE



**AREAS WITHDRAWN FROM DISPOSITION**

MRO - Mining Rights Only  
 SRO - Surface Rights Only  
 M + S - Mining and Surface Rights

TOWNSITE STAKING RESTRICTED S.S. 30(B) MINING ACT  
 BARRICK POWER LINE  
 (APPLICATION PENDING UNDER PUBLIC LANDS ACT)

**SYMBOLS**

Description	Order No.	Date	Disposition	File
Boundary				
Township, Meridian, Baseline				
Road allowance; surveyed				
shoreline				
Lot/Concession; surveyed				
unsurveyed				
Parcel; surveyed				
unsurveyed				
Right-of-way; road				
railway				
utility				
Reservation				
Cut, Pit, Pile				
Contour				
Interpolated				
Approximate				
Depression				
Control point (horizontal)				
Flooded land				
Mine head frame				
Pipeline (above ground)				
Railway; single track				
double track				
abandoned				
Road; highway, county, township				
access				
trail, bush				
Shoreline (original)				
Transmission line				
Wooded area				

**DISPOSITION OF CROWN LANDS**

Patent	
Surface & Mining Rights	●
Surface Rights Only	○
Mining Rights Only	◐
Lease	
Surface & Mining Rights	■
Surface Rights Only	□
Mining Rights Only	◑
Licence of Occupation	▼
Order-in-Council	OC
Cancelled	⊙
Reservation	⊖
Sand & Gravel	⊕

THE INFORMATION THAT APPEARS ON THIS MAP HAS BEEN COMPILED FROM VARIOUS SOURCES, AND ACCURACY IS NOT GUARANTEED. THOSE WISHING TO STAKE MINING CLAIMS SHOULD CONSULT WITH THE MINING RECORDER, MINISTRY OF NORTHERN DEVELOPMENT AND MINES, FOR ADDITIONAL INFORMATION ON THE STATUS OF THE LANDS SHOWN HEREON.

**NOTICE OF FORESTRY ACTIVITY**

THIS TOWNSHIP / AREA FALLS WITHIN THE  
**TIMISKAMING MANAGEMENT UNIT**  
 AND MAY BE SUBJECT TO FORESTRY OPERATIONS.  
 THE MNR UNIT FORESTER FOR THIS AREA CAN BE CONTACTED AT:

P.O. BOX 129  
 SWASTKA, ONT.  
 POK ITO  
 705-642-3222

CIRCULATED JANUARY 25, 1995 ML



Ministry of Natural Resources

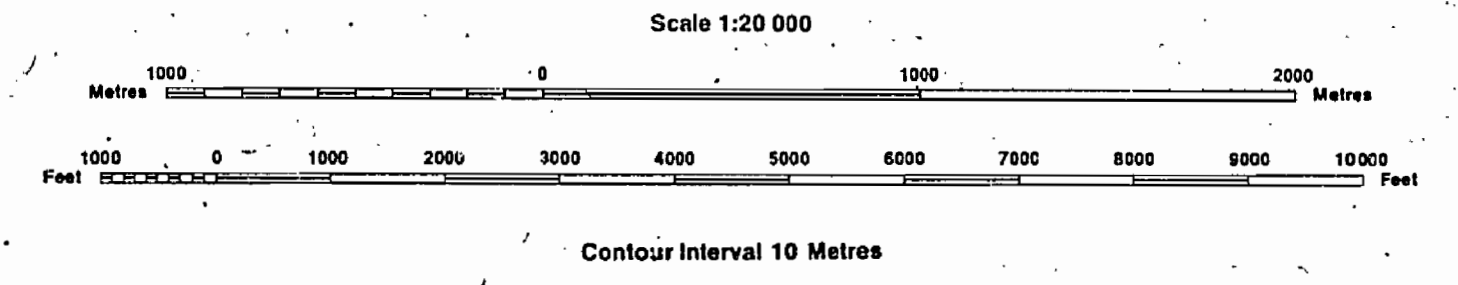
Ministry of Northern Development and Mines

INDEX TO LAND DISPOSITION

PLAY  
G-3211  
TOWNSHIP

M.N.R. ADMINISTRATIVE DISTRICT  
KIRKLAND LAKE  
MINING DIVISION  
LARDER LAKE  
LAND TITLES/REGISTRY DIVISION  
TIMISKAMING

GAUTHIER



AREAS WITHDRAWN FROM DISPOSITION  
MRO - Mining Rights Only  
SRO - Surface Rights Only  
M+S - Mining and Surface Rights

SYMBOLS

Table of symbols for boundaries, roads, railways, and other features.

DATE OF ISSUE

JUL 2 2 1998

PROVINCIAL RECORDING OFFICE - SUDBURY

DISPOSITION OF CROWN LANDS

Table of crown land dispositions including Patent, Lease, Licence of Occupation, etc.

THE INFORMATION THAT APPEARS ON THIS MAP HAS BEEN COMPILED FROM VARIOUS SOURCES AND ACCURACY IS NOT GUARANTEED...

NOTICE OF FORESTRY ACTIVITY

THIS TOWNSHIP / AREA FALLS WITHIN THE TIMISKAMING MANAGEMENT UNIT AND MAY BE SUBJECT TO FORESTRY OPERATIONS...

ARCHIVED JULY 28, 1995  
ARCHIVED AUGUST 26/97.  
CIRCULATED JANUARY 25, 1995 ML

Map base and land disposition drafting by Surveys and Mapping Branch, Ministry of Natural Resources.

The disposition of land, location of lot fabric and parcel boundaries on this index was compiled for administrative purposes only.



G-3211

GAUTHIER TWP.

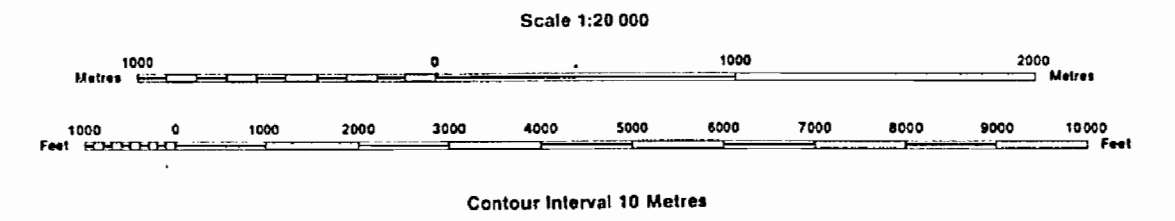
G-3211

**INDEX TO LAND DISPOSITION**

PLAN  
 G-3211  
 TOWNSHIP

M.N.R. ADMINISTRATIVE DISTRICT  
**KIRKLAND LAKE**  
 MINING DIVISION  
**LARDER LAKE**  
 LAND TITLES/REGISTRY DIVISION  
**TIMISKAMING**

**GAUTHIER**



**AREAS WITHDRAWN FROM DISPOSITION**

- MRO - Mining Rights Only
- SRO - Surface Rights Only
- M+S - Mining and Surface Flights

Description Order No. Date Disposition File

- TOWNSITE STAKING RESTRICTED S.S. 30(B) MINING ACT
- BARRICK POWER LINE [APPLICATION PENDING UNDER PUBLIC LANDS ACT]

**SYMBOLS**

- Boundary
- Township, Meridian, Baseline
- Road allowance; surveyed
- shoreline
- Lot/Concession; surveyed
- unsurveyed
- Parcel; surveyed
- unsurveyed
- Right-of-way; road
- railway
- utility
- Reservation
- Cliff, Pit, Pile
- Contour
- Interpolated
- Approximate
- Depression
- Control point (horizontal)
- Flooded land
- Mine head frame
- Pipeline (above ground)
- Railway; single track
- double track
- abandoned
- Road; highway, county, township
- access
- trail, bush
- Shoreline (original)
- Transmission line
- Wooded area

**DISPOSITION OF CROWN LANDS**

- Patent
- Surface & Mining Rights
- Surface Rights Only
- Mining Rights Only
- Lease
- Surface & Mining Rights
- Surface Rights Only
- Mining Rights Only
- Licence of Occupation
- Order-in-Council
- Cancelled
- Reservation
- Sand & Gravel

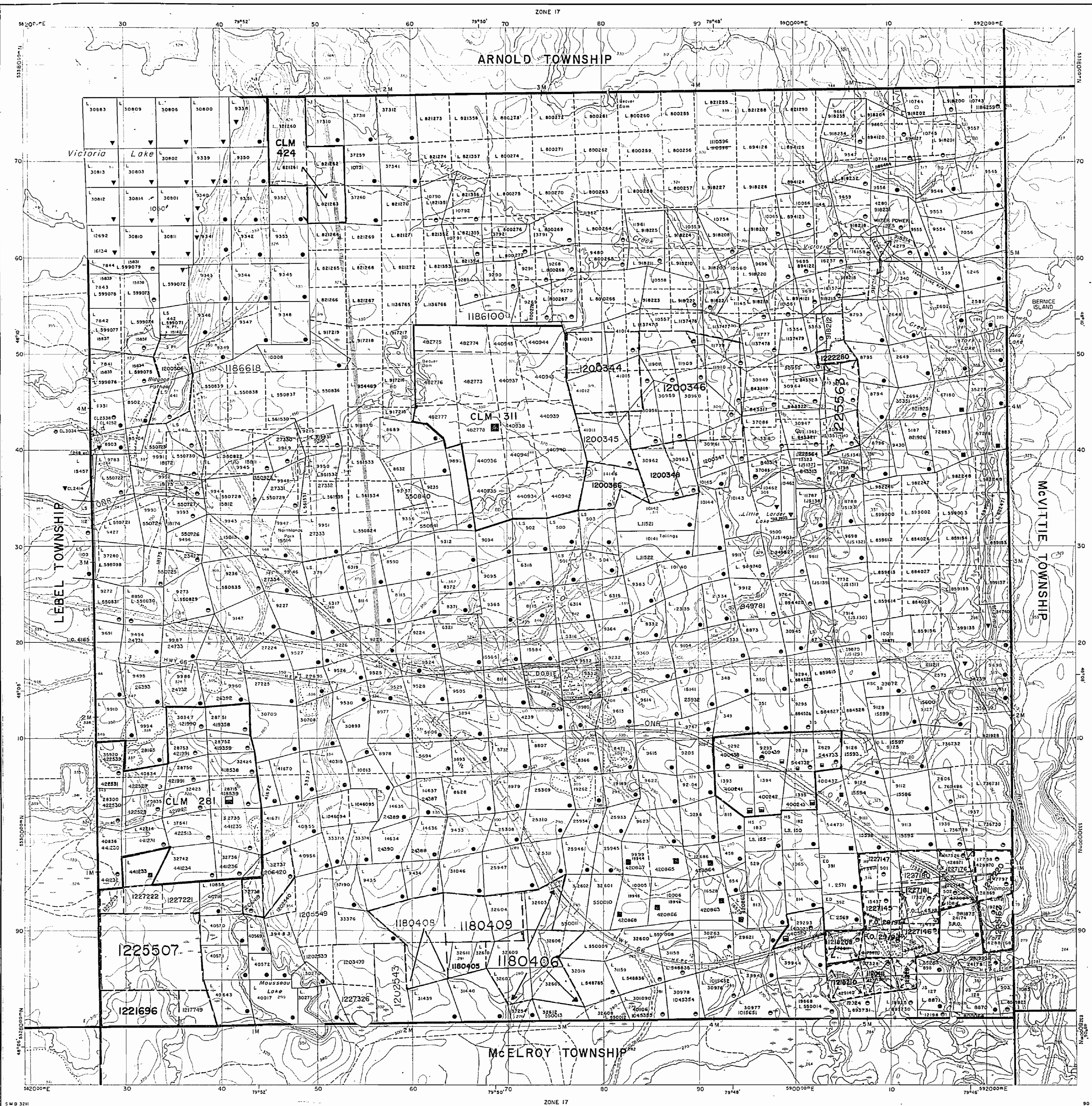
THE INFORMATION THAT APPEARS ON THIS MAP HAS BEEN COMPILED FROM VARIOUS SOURCES, AND ACCURACY IS NOT GUARANTEED. THOSE WISHING TO STAKE MINING CLAIMS SHOULD CONSULT WITH THE MINING RECORDER, MINISTRY OF NORTHERN DEVELOPMENT AND MINES, FOR ADDITIONAL INFORMATION ON THE STATUS OF THE LANDS SHOWN HEREON.

**NOTICE OF FORESTRY ACTIVITY**

THIS TOWNSHIP / AREA FALLS WITHIN THE TIMISKAMING MANAGEMENT UNIT AND MAY BE SUBJECT TO FORESTRY OPERATIONS. THE MNR UNIT FORESTER FOR THIS AREA CAN BE CONTACTED AT:

P.O. BOX 129  
 SWASTIKA, ONT.  
 POK: ITO  
 705-642-3222

ARCHIVED JULY 26, 1995  
 ARCHIVED AUGUST 28/97.  
 CIRCULATED JANUARY 25, 1995 ML



G-3211  
 GAUTHIER TWP.  
 G-3211

350

# GAUTHIER

## LARDER LAKE MINING DIVISION

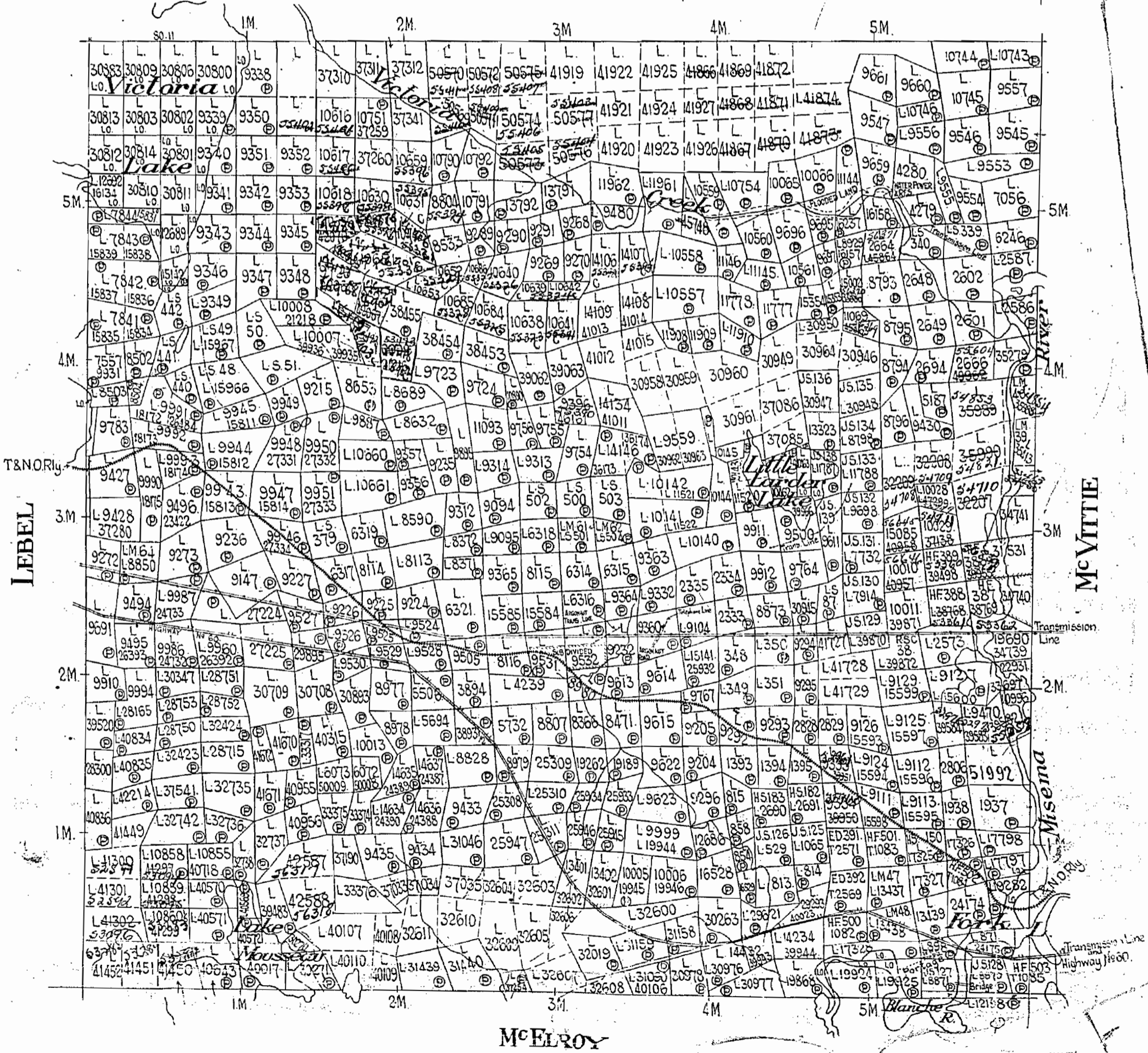
### DISTRICT OF TIMISKAMING

Scale - 40 Chains - 1 Inch

M 350

## ARNOLD

North Ast.



LEBEL

McVITTIE

McELROY



350

# GAUTHIER

LARDER LAKE MINING DIVISION

DISTRICT OF TIMSKAMING

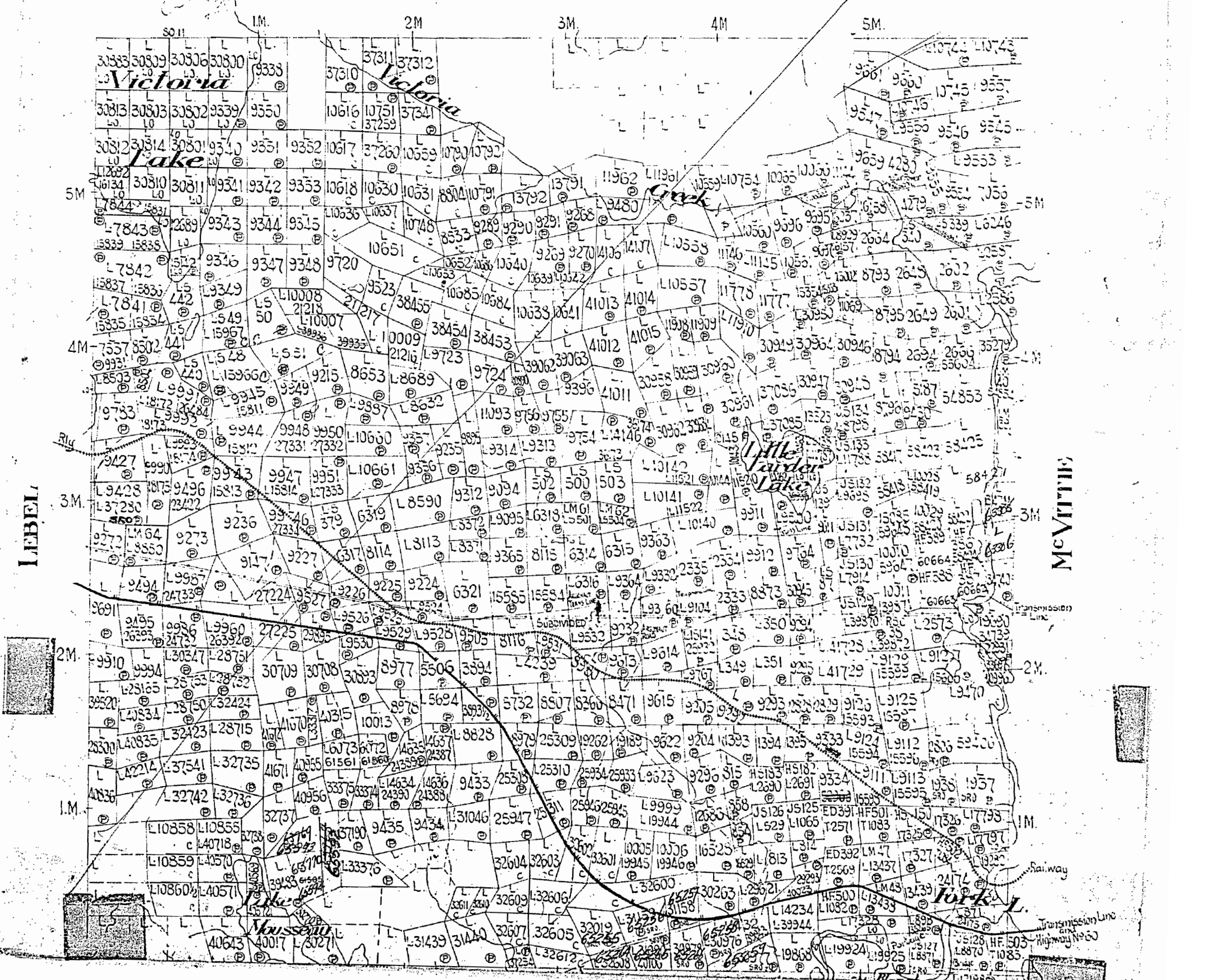
Scale-40 Chains - 1 Inch

M-350

*Revised May 9/88*

North Ast

## ARNOLD



LEBEL

McVITTIE

M.320

PT. BEIHTUAS

025.M

M.320

GAUTHIER

025.M

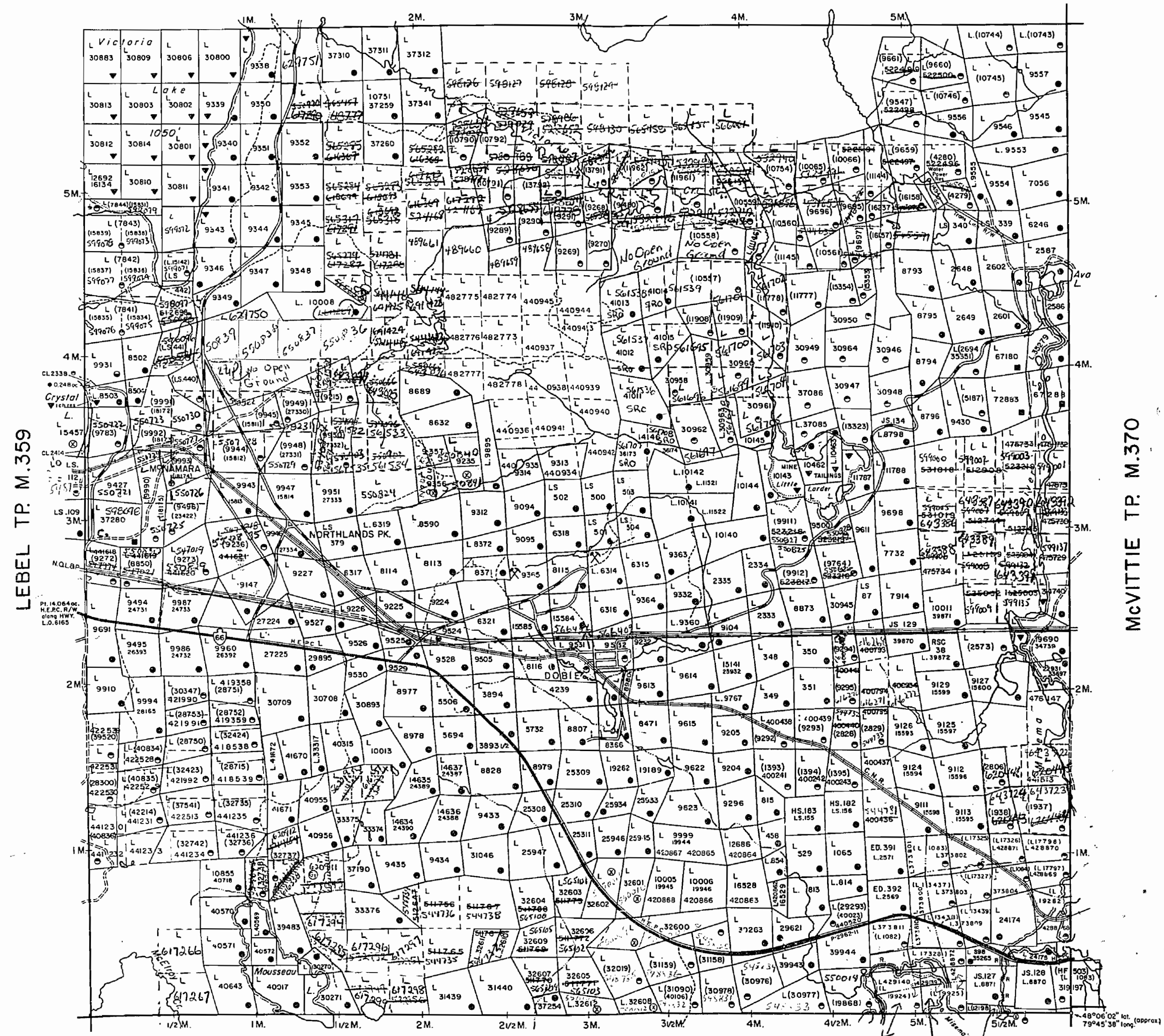
NOTES

400' surface rights reservation along the shores of all lakes and rivers.

M.T.C. File 101421 Pit No.1666

*\* No. 101421  
Pit No. 1666*

ARNOLD TP. M.321



McELROY TP. M.366

McVITTIE TP. M.370

LEBEL TP. M.359

LEGEND

- HIGHWAY AND ROUTE No.
- OTHER ROADS
- TRAILS
- SURVEYED LINES:
  - TOWNSHIPS, BASE LINES, ETC.
  - LOTS, MINING CLAIMS, PARCELS, ETC.
- UNSURVEYED LINES:
  - LOT LINES
  - PARCEL BOUNDARY
  - MINING CLAIMS ETC.
- RAILWAY AND RIGHT OF WAY
- UTILITY LINES
- NON-PERENNIAL STREAM
- FLOODING OR FLOODING RIGHTS SUBDIVISION
- ORIGINAL SHORELINE
- MARSH OR MUSKEG
- MINES

DISPOSITION OF CROWN LANDS

TYPE OF DOCUMENT	SYMBOL
PATENT, SURFACE & MINING RIGHTS	
" SURFACE RIGHTS ONLY	
" MINING RIGHTS ONLY	
LEASE, SURFACE & MINING RIGHTS	
" SURFACE RIGHTS ONLY	
" MINING RIGHTS ONLY	
LICENCE OF OCCUPATION	
CROWN LAND SALE	C.S.
ORDER-IN-COUNCIL	OC
RESERVATION	
CANCELLED	
SAND & GRAVEL	

SCALE: 1 INCH = 40 CHAINS



ACRES HECTARES

40	16
----	----

TOWNSHIP  
**GAUTHIER**

DISTRICT  
TIMISKAMING

MINING DIVISION  
LARDER LAKE

Ministry of Natural Resources  
Ontario Surveys and Mapping Branch

Date JAN. 1973 Plan No. **M.350**

Whitney Block  
Queen's Park, Toronto

M.320

M.320

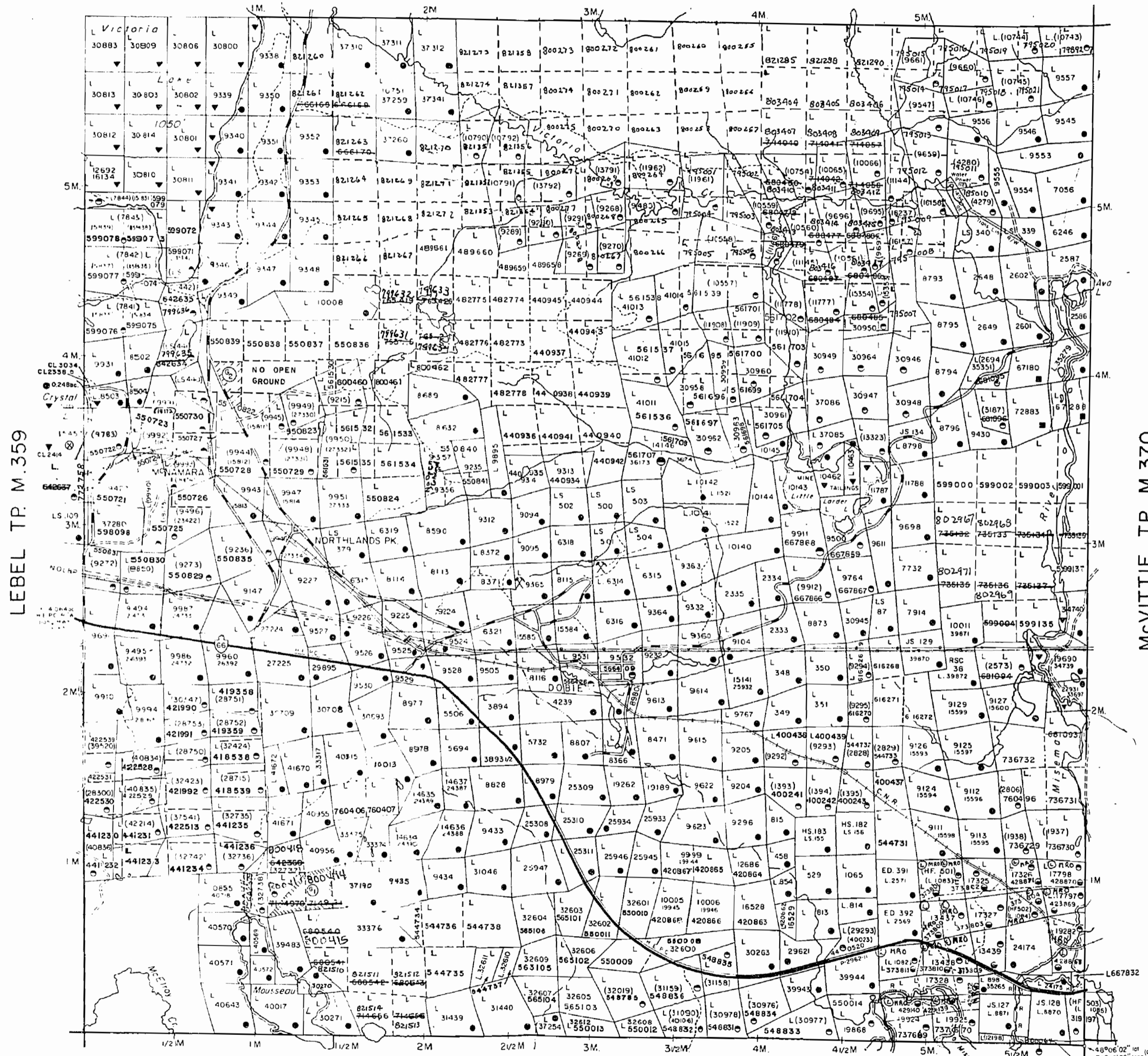
NOTES

400' surface rights reservation along the shores of all lakes and rivers

SAND & GRAVEL

- ① M.T.C. PIT No.1666 FILE 101421
- ② M.T.C. PIT 3F-27

ARNOLD TP. M.321



LEBEL TP. M.359

McVITTIE TP. M.370

McELROY TP. M.366

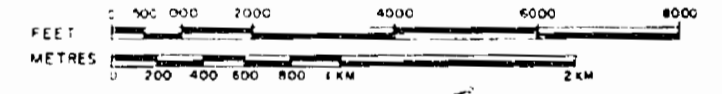
LEGEND

- HIGHWAY AND ROUTE No.
- OTHER ROADS
- TRAILS
- SURVEYED LINES: TOWNSHIPS, BASE LINES, ETC.
- LOTS, MINING CLAIMS, PARCELS, ETC.
- UNSURVEYED LINES: LOT LINES, PARCEL BOUNDARY, MINING CLAIMS ETC.
- RAILWAY AND RIGHT OF WAY
- UTILITY LINES
- NON-PERENNIAL STREAM
- FLOODING OR FLOODING RIGHTS
- SUBDIVISION
- ORIGINAL SHORELINE
- MARSH OR MUSKEG
- MINES

DISPOSITION OF CROWN LANDS

- | TYPE OF DOCUMENT               | SYMBOL |
|--------------------------------|--------|
| PATENT SURFACE & MINING RIGHTS |        |
| SURFACE RIGHTS ONLY            |        |
| MINING RIGHTS ONLY             |        |
| LEASE SURFACE & MINING RIGHTS  |        |
| SURFACE RIGHTS ONLY            |        |
| MINING RIGHTS ONLY             |        |
| LICENCE OF OCCUPATION          |        |
| CROWN LAND SALE                |        |
| ORDER-IN-COUNCIL               |        |
| RESERVATION                    |        |
| CANCELLED                      |        |
| SAND & GRAVEL                  |        |

SCALE: 1 INCH 40 CHAINS



ACRES HECTARES



TOWNSHIP

**GAUTHIER**

DISTRICT

TIMISKAMING

MINING DIVISION

LARDER LAKE



Ministry of Natural Resources

Ontario Surveys and Mapping Branch

Date JAN. 1973

Plan No.

**M.350**

Whitney Block Queen's Park, Toronto

GAUTHIER TP

GAUTHIER TP

M.320

M.320

Revised August 16/87 J.S.B.

Revised August 16/87 J.S.B.

REFERENCES

AREAS WITHDRAWN FROM DISPOSITION

- M.R.O. — MINING RIGHTS ONLY
- S.R.O. — SURFACE RIGHTS ONLY
- M.+S. — MINING AND SURFACE RIGHTS

Description	Order No.	Date	Disposition	File
TOWNSHIP staking Restricted S.S. 30(b) MINING ACT				

BARRICK POWER LINE  
(Application pending under Public Lands Act)

SAND and GRAVEL

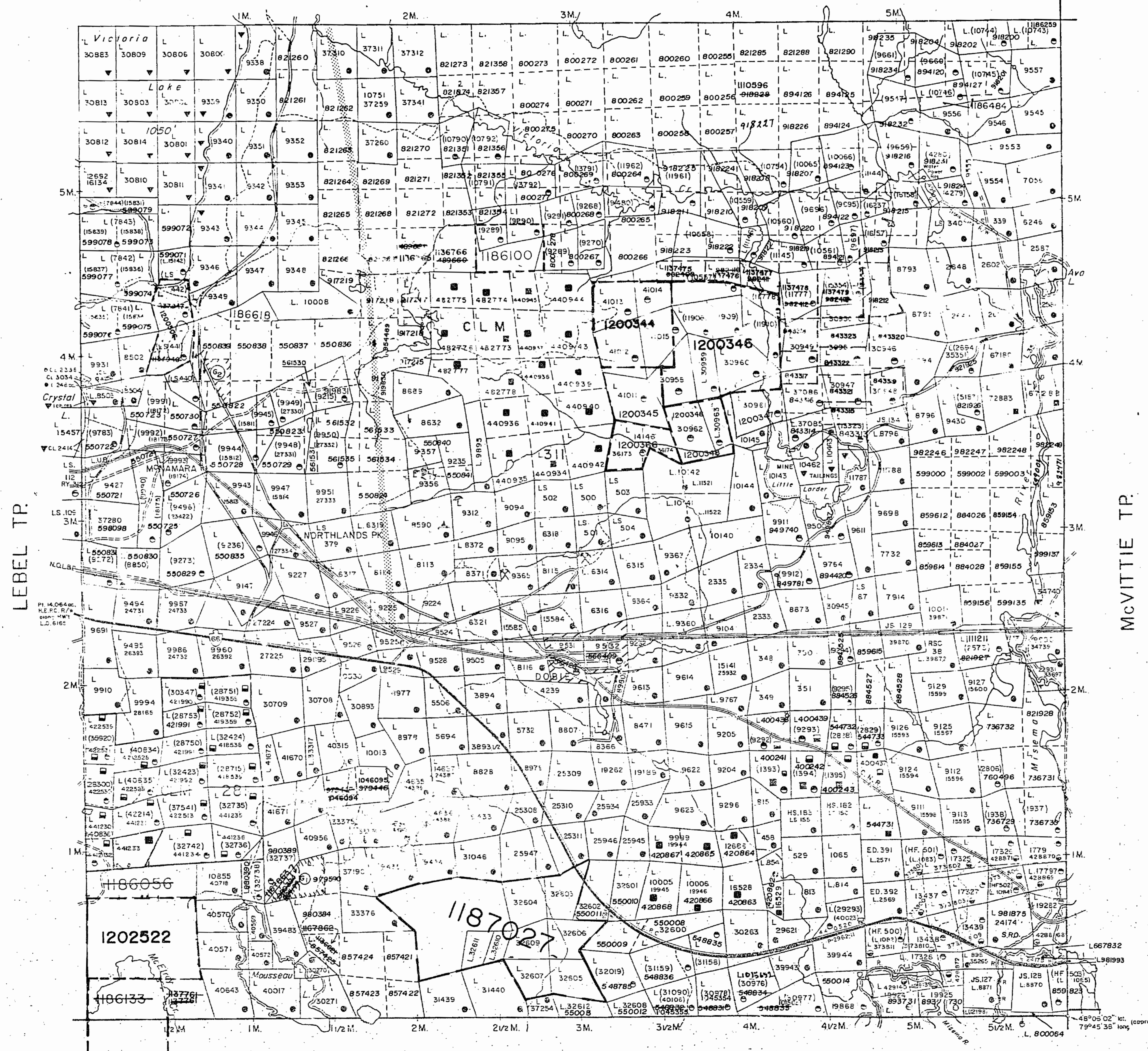
①	M.T.C.	PIT No. 1666	FILE 101421
②	M.T.C.	PIT 3F-27	

THE INFORMATION THAT APPEARS ON THIS MAP HAS BEEN COMPILED FROM VARIOUS SOURCES, AND ACCURACY IS NOT GUARANTEED. THOSE WISHING TO STAKE MINING CLAIMS SHOULD CONSULT WITH THE MINING RECORDER, MINISTRY OF NORTHERN DEVELOPMENT AND MINES, FOR ADDITIONAL INFORMATION ON THE STATUS OF THE LANDS SHOWN HEREON.

NOTICE OF FORESTRY ACTIVITY

THIS TOWNSHIP / AREA FALLS WITHIN THE TIMISKAMING MANAGEMENT UNIT AND MAY BE SUBJECT TO FORESTRY OPERATIONS. THE MNR UNIT FORESTER FOR THIS AREA CAN BE CONTACTED AT: P.O. BOX 129 SWASTIKA, ONT. POK ITO 705-642-3222

ARNOLD TP.



LEGEND

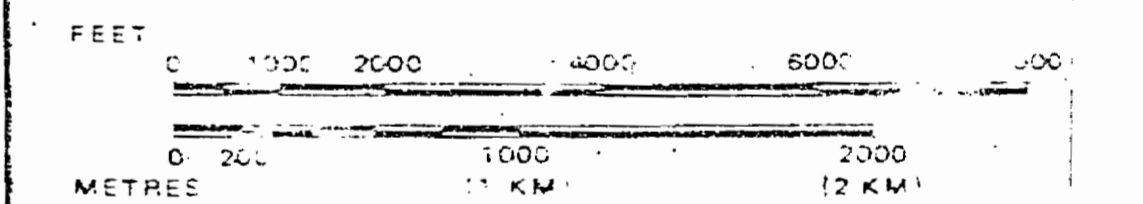
- HIGHWAY AND ROUTE No.
- OTHER ROADS
- TRAILS
- SURVEYED LINES
- TOWNSHIPS, BASE LINES, ETC.
- LOTS, MINING CLAIMS, PARCELS, ETC.
- UNSURVEYED LINES
- LOT LINES
- PARCEL BOUNDARY
- MINING CLAIMS ETC.
- RAILWAY AND RIGHT OF WAY
- UTILITY LINES
- NON-PERMANENT STREAM
- FLOODING OR FLOODING RIGHTS
- SUBDIVISION OR COMPOUNDING
- RESERVATIONS
- ORIGINAL SHORELINE
- MARSH OR MUSKEG
- MINES
- TRAVERSE MONUMENT

DISPOSITION OF CROWN LANDS

TYPE OF DOCUMENT	SYMBOL
PATENT SURFACE & MINING RIGHTS	
" SURFACE RIGHTS ONLY	
" MINING RIGHTS ONLY	
LEASE SURFACE & MINING RIGHTS	
" SURFACE RIGHTS ONLY	
" MINING RIGHTS ONLY	
LICENCE OF OCCUPATION	
ORDER-IN-COUNCIL	
RESERVATION	
CANCELLED	
SAND & GRAVEL	

NOTE: MINING RIGHTS IN PARCELS PATENTED PRIOR TO MAY 6, 1913 VESTED IN ORIGINAL PATENTEE BY THE PUBLIC LANDS ACT, R.S.O. 1970, CHAP. 362, SEC. 63 SUBSEC. 1

SCALE: 1 INCH = 40 CHAINS



TOWNSHIP  
**GAUTHIER**  
M.N.R. ADMINISTRATIVE DISTRICT  
KIRKLAND LAKE  
MINING DIVISION  
LARDER LAKE  
LAND TITLES / REGISTRY DIVISION  
TIMISKAMING

Ministry of Land  
Natural Resources Management  
Branch  
Ontario

Date: JANUARY, 1985  
Number: **G-3211**  
FEBRUARY 8, 1985

McELROY TP.

COPY OF THIS MYLAR  
ARCHIVED MAY 11/92

REFERENCES

AREAS WITHDRAWN FROM DISPOSITION

- M.R.O. - MINING RIGHTS ONLY
- S.R.O. - SURFACE RIGHTS ONLY
- M.+S. - MINING AND SURFACE RIGHTS

Description Order No. Date Disposition File

TOWNSITE staking Restricted S.S. 30(b) MINING ACT

BARRICK POWER LINE (Application pending under Public Lands Act)

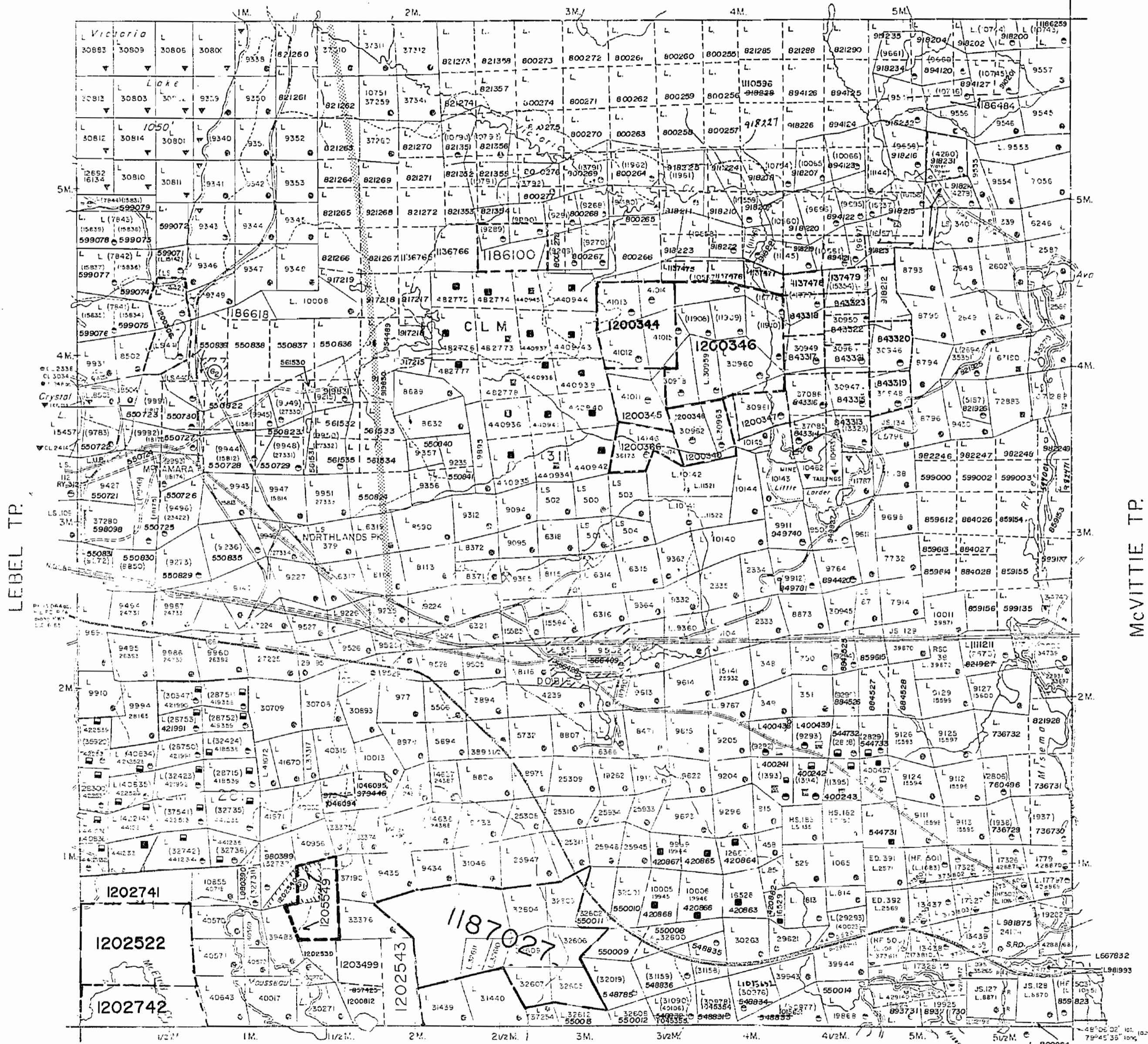
SAND and GRAVEL

- M.T.C. PIT No. 1666 FILE 101421
- M.T.C. PIT 3F-27

THE INFORMATION THAT APPEARS ON THIS MAP HAS BEEN COMPILED FROM VARIOUS SOURCES, AND ACCURACY IS NOT GUARANTEED. THOSE WISHING TO STAKE MINING CLAIMS SHOULD CONSULT WITH THE MINING RECORDER, MINISTRY OF NORTHERN DEVELOPMENT AND MINES, FOR ADDITIONAL INFORMATION ON THE STATUS OF THE LANDS SHOWN HEREON.

NOTICE OF FORESTRY ACTIVITY THIS TOWNSHIP / AREA FALLS WITHIN THE TIMISKAMING MANAGEMENT UNIT AND MAY BE SUBJECT TO FORESTRY OPERATIONS. THE MNR UNIT FORESTER FOR THIS AREA CAN BE CONTACTED AT: P.O. BOX 129 SWASTIKA, ONT. POK ITO 705-642-3222

ARNOLD TP.



McELROY TP.

LEGEND

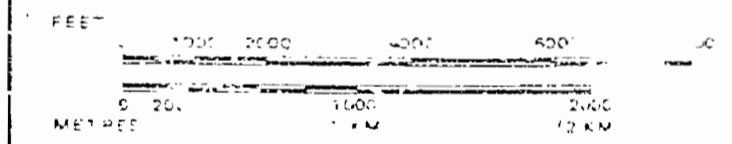
- HIGHWAY AND ROUTE No
- OTHER ROADS
- TRAILS
- SURVEYED LINES
- TOWNSHIPS, BASE LINES, ETC
- LOTS, MINING CLAIMS, PARCELS, ETC
- UNSURVEYED LINES
- LOT LINES
- PARCEL BOUNDARY
- MINING CLAIMS ETC
- RAILWAY AND RIGHT OF WAY
- UTILITY LINES
- NON-PERENNIAL STRAM
- FLOODING OR FLOODING RIGHTS
- SUBDIVISION OR COMPOSITE PLAN
- RESERVATIONS
- ORIGINAL SHORELINE
- MARSH OR MUSKES
- MINES
- TRAVERSE MONUMENT

DISPOSITION OF CROWN LANDS

TYPE OF DOCUMENT	SYMBOL
PATENT, SURFACE & MINING RIGHTS	⊙
" SURFACE RIGHTS ONLY	⊙
" MINING RIGHTS ONLY	⊙
LEASE SURFACE & MINING RIGHTS	⊙
" SURFACE RIGHTS ONLY	⊙
" MINING RIGHTS ONLY	⊙
LICENCE OF OCCUPATION	OC
ORDER IN-COUNCIL	OC
RESERVATION	⊙
CANCELLED	⊙
SAND & GRAVEL	⊙

NOTE: MINING RIGHTS IN PARCELS PATENTED PRIOR TO MAY 6, 1913, VESTED IN ORIGINAL PATENTEE BY THE PUBLIC LANDS ACT, R.S.O. 1970, CHAPTER 362, SECTION 65 SUBSECTION 1

SCALE: 1 INCH = 40 CHAINS



TOWNSHIP

GAUTHIER

M.N.R. ADMINISTRATIVE DISTRICT

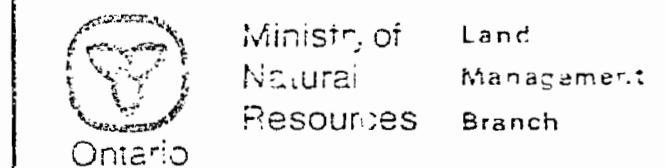
KIRKLAND LAKE

MINING DIVISION

LARDER LAKE

LAND TITLES / REGISTRY DIVISION

TIMISKAMING



Date: JANUARY, 1985

Number

FEBRUARY 8, 1988

G-3211

COPY OF THIS MYLAR ARCHIVED MAY 11/02 ARCHIVED SEPTEMBER 15, 1994

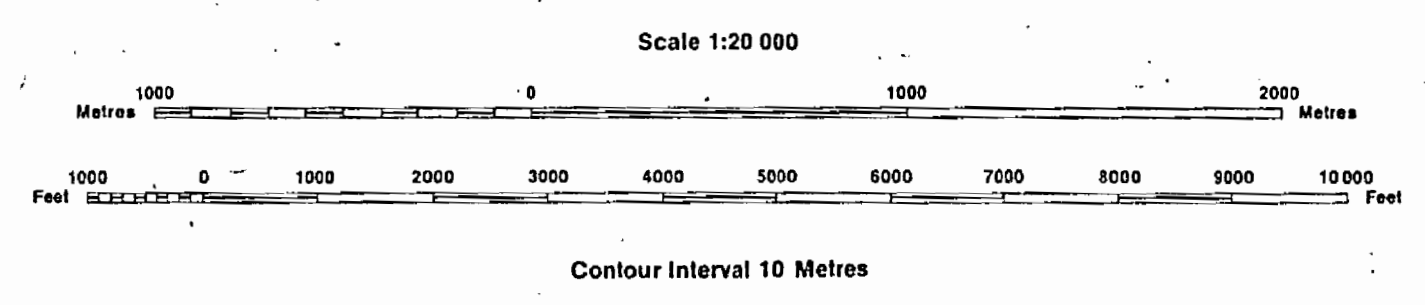
ARCHIVED JANUARY 25, 1995

**INDEX TO LAND DISPOSITION**

PLAN  
G-3211  
TOWNSHIP

M.N.R. ADMINISTRATIVE DISTRICT  
**KIRKLAND LAKE**  
MINING DIVISION  
**LARDER LAKE**  
LAND TITLES/REGISTRY DIVISION  
**TIMISKAMING**

**GAUTHIER**



**DATE OF ISSUE**  
JUL 27 1995

PROVINCIAL RECORDING OFFICE - SUDBURY

**AREAS WITHDRAWN FROM DISPOSITION**

- MRO - Mining Rights Only
- SRO - Surface Rights Only
- M+S - Mining and Surface Rights

**SYMBOLS**

Boundary	
Township, Meridian, Baseline	—————
Road allowance; surveyed	—————
Lot/Concession; surveyed	—————
unsurveyed	—————
Parcel; surveyed	—————
unsurveyed	—————
Right-of-way; road	—————
railway	—————
utility	—————
Reservation	—————
Cliff, Pit, Pile	—————
Contour	—————
Interpolated	—————
Approximate	—————
Depression	—————
Control point (horizontal)	—————
Flooded land	—————
Mine head frame	—————
Pipeline (above ground)	—————
Railway; single track	—————
double track	—————
abandoned	—————
Road; highway, county, township	—————
access	—————
trail, bush	—————
Shoreline (original)	—————
Transmission line	—————
Wooded area	—————

TOWNSHIP STAKING RESTRICTED S.S. 30(B) MINING ACT

BARRICK POWER LINE  
(APPLICATION PENDING UNDER PUBLIC LANDS ACT)

**DISPOSITION OF CROWN LANDS**

Patent	●
Surface & Mining Rights	●
Surface Rights Only	○
Mining Rights Only	○
Lease	■
Surface & Mining Rights	■
Surface Rights Only	■
Mining Rights Only	■
Licence of Occupation	▼
Order-in-Council	OC
Cancelled	○
Reservation	○
Sand & Gravel	○

THE INFORMATION THAT APPEARS ON THIS MAP HAS BEEN COMPILED FROM VARIOUS SOURCES, AND ACCURACY IS NOT GUARANTEED. THOSE WISHING TO STAKE MINING CLAIMS SHOULD CONSULT WITH THE MINING RECORDER, MINISTRY OF NORTHERN DEVELOPMENT AND MINES, FOR ADDITIONAL INFORMATION ON THE STATUS OF THE LANDS SHOWN HEREON.

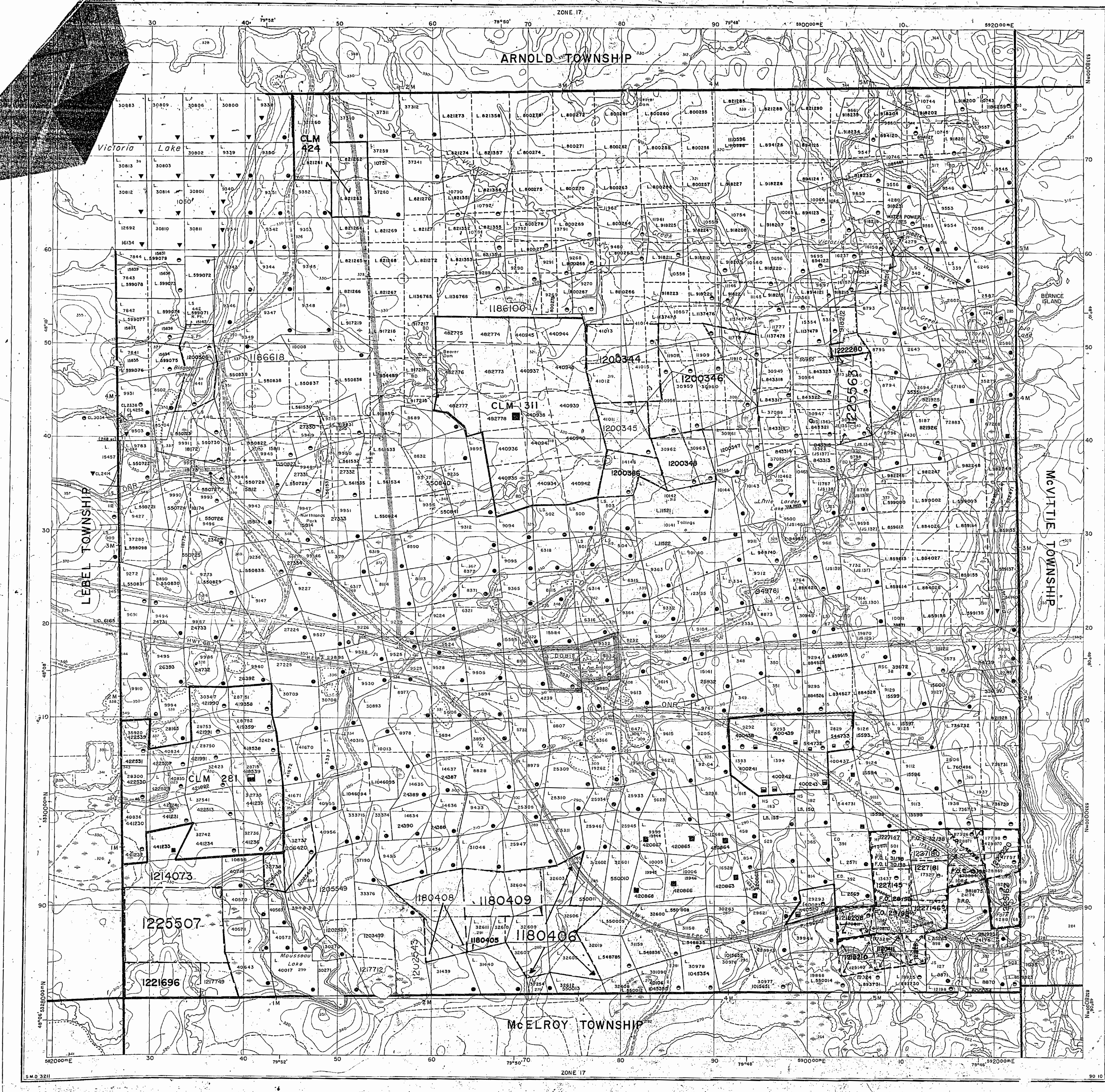
**NOTICE OF FORESTRY ACTIVITY**

THIS TOWNSHIP / AREA FALLS WITHIN THE  
TIMISKAMING MANAGEMENT UNIT  
AND MAY BE SUBJECT TO FORESTRY OPERATIONS.  
THE MNR UNIT FORESTER FOR THIS AREA CAN BE CONTACTED AT:  
P.O. BOX 129  
SWASTIKA, ONT.  
POK ITO  
705-642-3222

ARCHIVED JULY 28, 1995  
ARCHIVED AUGUST 28/97.  
CIRCULATED JANUARY 25, 1995 ML

Map base and land disposition drafting by Surveys and Mapping Branch, Ministry of Natural Resources.

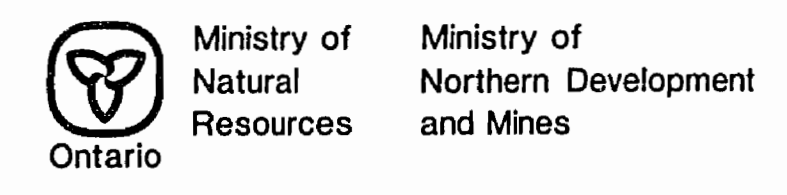
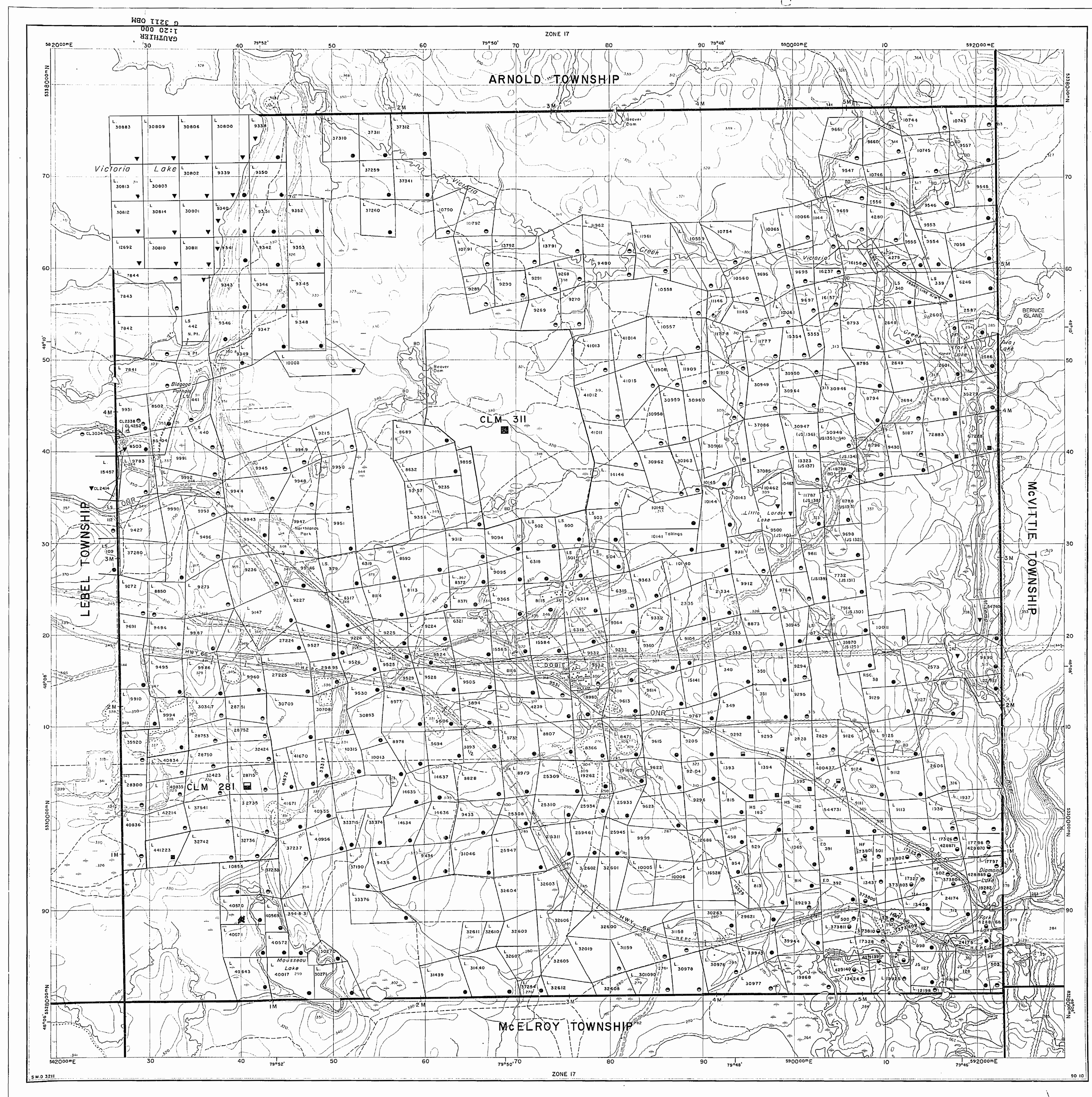
The disposition of land, location of lot fabric and parcel boundaries on this index was compiled for administrative purposes only.



G-3211

GAUTHIER TWP.

G-3211

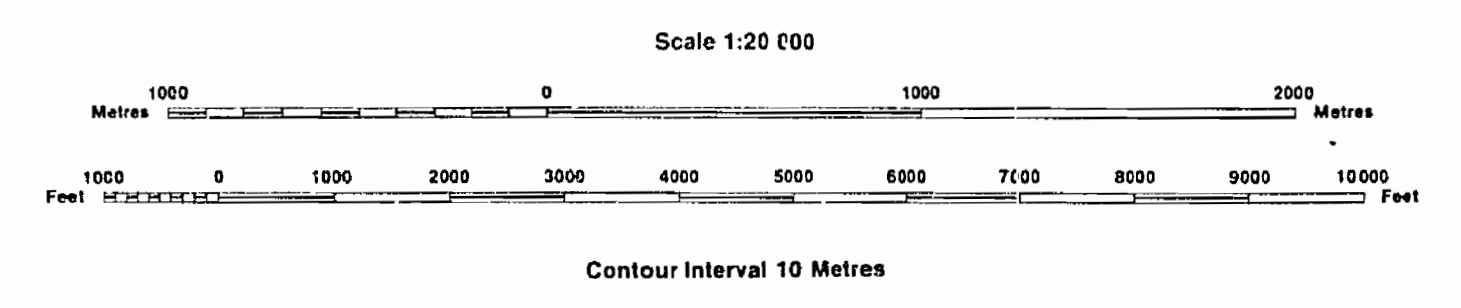


**INDEX TO LAND DISPOSITION**

PLAN  
G-3211  
TOWNSHIP

**GAUTHIER**

M.N.R. ADMINISTRATIVE DISTRICT  
**KIRKLAND LAKE**  
MINING DIVISION  
**LARDER LAKE**  
LAND TITLES/REGISTRY DIVISION  
**TIMISKAMING**



**AREAS WITHDRAWN FROM DISPOSITION**

- MRO - Mining Rights Only
- SRO - Surface Rights Only
- M + S - Mining and Surface Rights

**SYMBOLS**

Description	Order No.	Date	Disposition	File
Boundary				
Township, Meridian, Baseline				
Road allowance; surveyed				
shoreline				
Lot/Concession; surveyed				
unsurveyed				
Parcel; surveyed				
unsurveyed				
Right-of-way; road				
railway				
utility				
Reservation				
Cliff, Pk. Pile				
Contour				
Interpolated				
Approximate				
Depression				
Control point (horizontal)				
Flooded land				
Mine head frame				
Pipeline (above ground)				
Railway; single track				
double track				
abandoned				
Road; highway, county, township				
access				
trail, bush				
Shoreline (original)				
Transmission line				
Wooded area				

**DISPOSITION OF CROWN LANDS**

Patent	
Surface & Mining Rights	●
Surface Rights Only	○
Mining Rights Only	◐
Lease	
Surface & Mining Rights	■
Surface Rights Only	□
Mining Rights Only	◼
Licence of Occupation	▼
Order-in-Council	OC
Cancelled	⊙
Reservation	⊖
Sand & Gravel	⊕

Map base and land disposition drafting by Surveys and Mapping Branch, Ministry of Natural Resources.

The disposition of land, location of lot fabric and parcel boundaries on this index was compiled for administrative purposes only.

G-3211  
GAUTHIER I.W.F.

NOTES

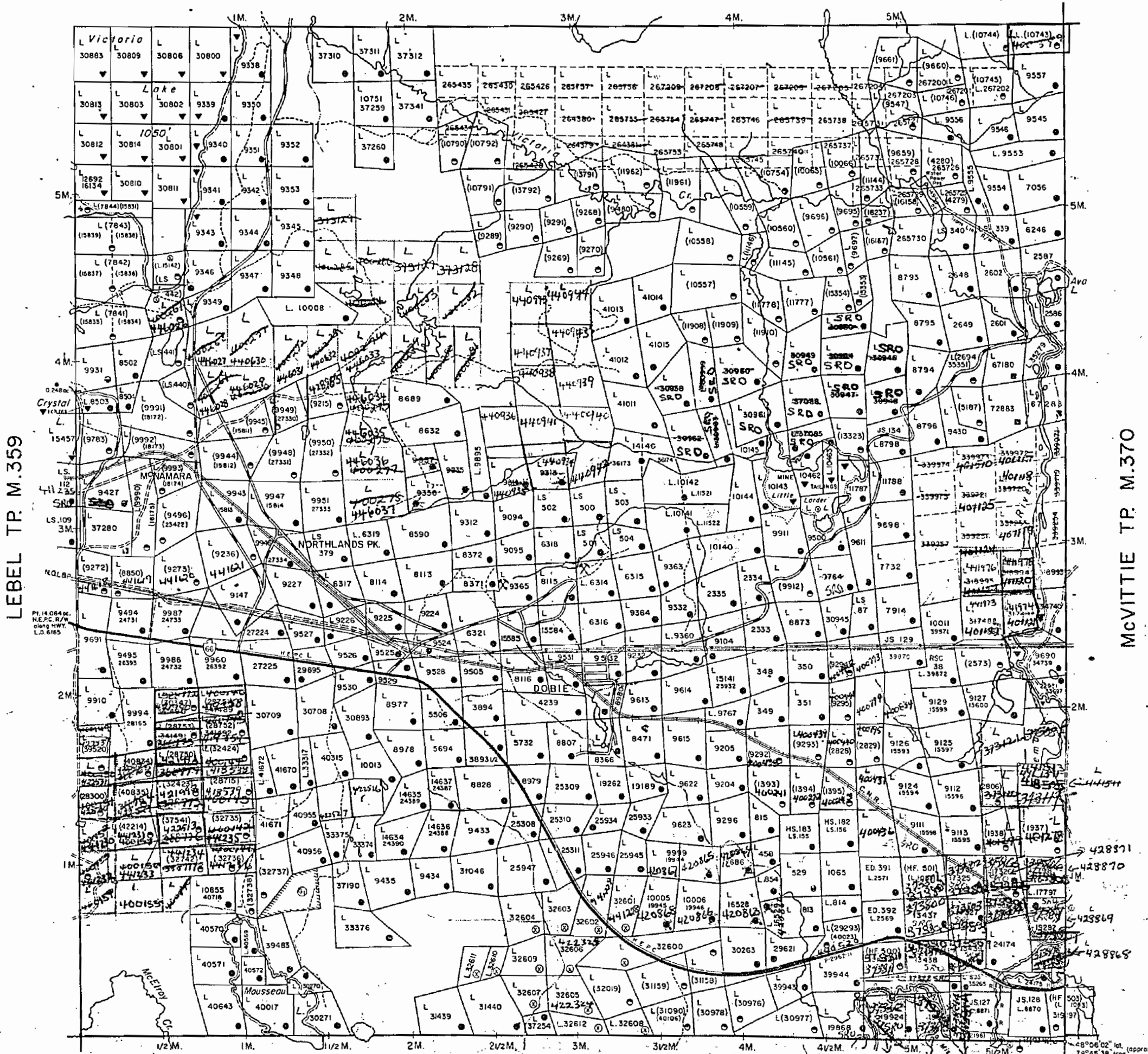
400' surface rights reservation along the shores of all lakes and rivers.

M.T.C. File 101421 Pit No.1666

350

*Replaced Jan 29/76*

ARNOLD TP. M.321



LEBEL TP. M.359

MCVITTIE TP. M.370

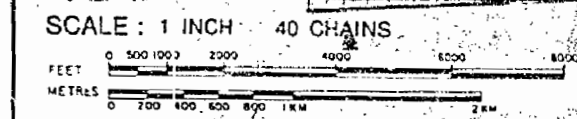

McELROY TP. M.366

LEGEND

- HIGHWAY AND ROUTE No.
- OTHER ROADS
- TRAILS
- SURVEYED LINES:
  - TOWNSHIPS, BASE LINES, ETC.
  - LOTS, MINING CLAIMS, PARCELS, ETC.
- UNSURVEYED LINES:
  - LOT LINES
  - PARCEL BOUNDARY
  - MINING CLAIMS ETC.
- RAILWAY AND RIGHT OF WAY
- UTILITY LINES
- NON-PERENNIAL STREAM
- FLOODING OR FLOODING RIGHTS
- SUBDIVISION
- ORIGINAL SHORELINE
- MARSH OR MUSKEG
- MINES

DISPOSITION OF CROWN LANDS

TYPE OF DOCUMENT	SYMBOL
PATENT, SURFACE & MINING RIGHTS	
" SURFACE RIGHTS ONLY	
" MINING RIGHTS ONLY	
LEASE, SURFACE & MINING RIGHTS	
" SURFACE RIGHTS ONLY	
" MINING RIGHTS ONLY	
LICENCE OF OCCUPATION	
CROWN LAND SALE	
ORDER-IN-COUNCIL	
RESERVATION	
CANCELLED	
SAND & GRAVEL	



ACRES	HECTARES
40	16

TOWNSHIP  
**GAUTHIER**  
DISTRICT  
TIMISKAMING  
MINING DIVISION  
LARDER LAKE

Ministry of Natural Resources  
Ontario Surveys and Mapping Branch  
Date: JAN. 1973 Plan No. M.350  
Whitney Block Queen's Park, Toronto



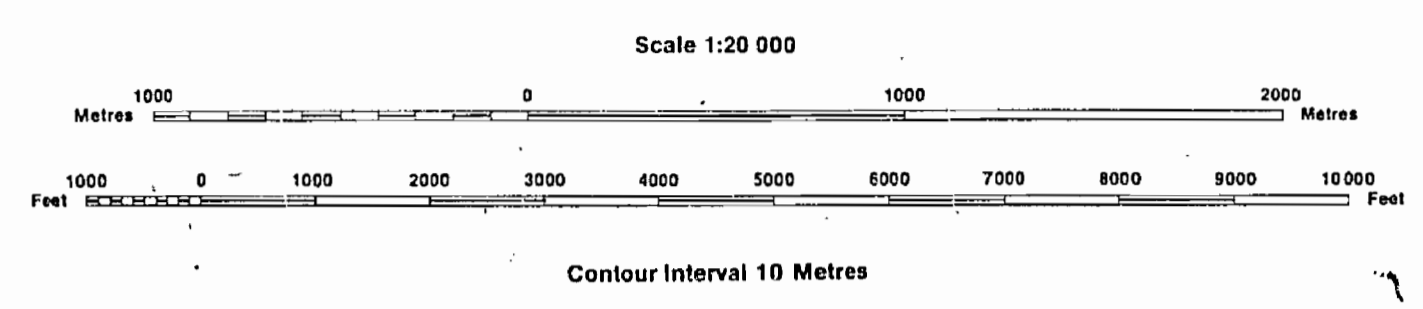


**INDEX TO LAND DISPOSITION**

PLAN  
 G-3211  
 TOWNSHIP

M.N.R. ADMINISTRATIVE DISTRICT  
**KIRKLAND LAKE**  
 MINING DIVISION  
**LARDER LAKE**  
 LAND TITLES/REGISTRY DIVISION  
**TIMISKAMING**

**GAUTHIER**



**AREAS WITHDRAWN FROM DISPOSITION**  
 MRO - Mining Rights Only  
 SRC - Surface Rights Only  
 M+S - Mining and Surface Rights

**SYMBOLS**

Boundary	.....
Township, Meridian, Baseline	.....
Road allowance; surveyed	.....
shoreline	.....
Lot/Concession; surveyed	.....
unsurveyed	.....
Parcel; surveyed	.....
unsurveyed	.....
Right-of-way; road	.....
railway	.....
utility	.....
Reservation	.....
Cliff, Pit, Pile	.....
Contour	.....
Interpolated	.....
Approximate	.....
Depression	.....
Control point (horizontal)	.....
Flooded land	.....
Mine head frame	.....
Pipeline (above ground)	.....
Railway; single track	.....
double track	.....
abandoned	.....
Road; highway, county, township	.....
access	.....
trail, bush	.....
Shoreline (original)	.....
Transmission line	.....
Wooded area	.....

TOWNSITE STAKING RESTRICTED S.S. 30(B) MINING ACT  
 BARRICK POWER LINE  
 (APPLICATION PENDING UNDER PUBLIC LANDS ACT)

**DATE OF ISSUE**  
 SEP 10 1998  
 PROVINCIAL RECORDING  
 OFFICE-SUBURBY

**DISPOSITION OF CROWN LANDS**

Patent	.....
Surface & Mining Rights	.....
Surface Rights Only	.....
Mining Rights Only	.....
Lease	.....
Surface & Mining Rights	.....
Surface Rights Only	.....
Mining Rights Only	.....
Licence of Occupation	.....
Order-in-Council	.....
Cancelled	.....
Reservation	.....
Sand & Gravel	.....

**NOTICE OF FORESTRY ACTIVITY**  
 THIS TOWNSHIP / AREA FALLS WITHIN THE  
 TIMISKAMING MANAGEMENT UNIT  
 AND MAY BE SUBJECT TO FORESTRY OPERATIONS.  
 THE MNR UNIT FORESTER FOR THIS AREA CAN BE  
 CONTACTED AT:  
 P.O. BOX 129  
 SWASTIKA, ONT.  
 POK ITO  
 705-642-3222

ARCHIVED JULY 28, 1995  
 ARCHIVED AUGUST 28/97.  
 CIRCULATED JANUARY 25, 1995 ML

Map base and land disposition drafting by Surveys and Mapping Branch, Ministry of Natural Resources.  
 The disposition of land, location of lot fabric and parcel boundaries on this index was compiled for administrative purposes only.

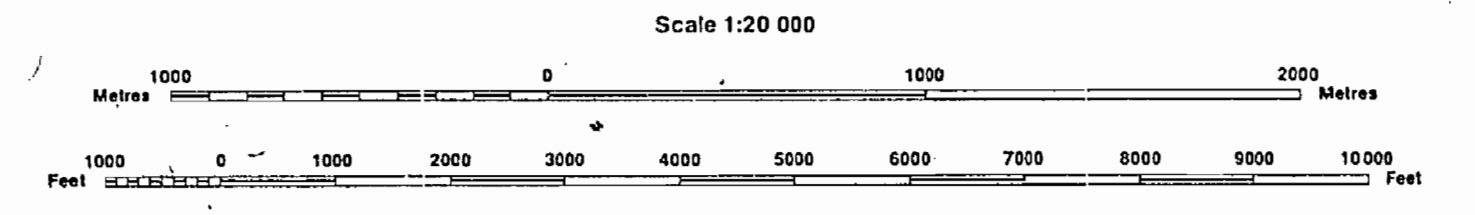
G-3211  
 GAUTHIER TWP.  
 G-3211

**INDEX TO LAND DISPOSITION**

PLAN  
**G-3211**  
 TOWNSHIP  
**GAUTHIER**

DATE OF ISSUE  
**OCT 26 1998**  
 PROVINCIAL RECORDING  
 OFFICE - SUDBURY

M.N.R. ADMINISTRATIVE DISTRICT  
**KIRKLAND LAKE**  
 MINING DIVISION  
**LARDER LAKE**  
 LAND TITLES/REGISTRY DIVISION  
**TIMISKAMING**



**AREAS WITHDRAWN FROM DISPOSITION**

- MRO - Mining Rights Only
- SRO - Surface Rights Only
- M+S - Mining and Surface Rights

Description	Order No.	Date	Disposition	File
TOWNSITE STAKING RESTRICTED S.S. 30(B) MINING ACT				
BARRICK POWER LINE (APPLICATION PENDING UNDER PUBLIC LANDS ACT)				

**SYMBOLS**

Boundary	
Township, Meridian, Baseline	—
Road allowance; surveyed	—
shoreline	—
Lou/Concession; surveyed	—
unsurveyed	—
Parcel; surveyed	—
unsurveyed	—
Right-of-way; road	—
railway	—
utility	—
Reservation	—
Cliff, Pit, Pile	—
Contour	—
Interpolated	—
Approximate	—
Depression	—
Control point (horizontal)	—
Flooded land	—
Mine head frame	—
Pipeline (above ground)	—
Railway; single track	—
double track	—
abandoned	—
Road; highway, county, township	—
access	—
trail, bush	—
Shoreline (original)	—
Transmission line	—
Wooded area	—

**DISPOSITION OF CROWN LANDS**

Patent	—
Surface & Mining Rights	—
Surface Rights Only	—
Mining Rights Only	—
Lease	—
Surface & Mining Rights	—
Surface Rights Only	—
Mining Rights Only	—
Licence of Occupation	—
Order-in-Council	—
Cancelled	—
Reservation	—
Sand & Gravel	—

THE INFORMATION THAT APPEARS ON THIS MAP HAS BEEN COMPILED FROM VARIOUS SOURCES, AND ACCURACY IS NOT GUARANTEED. THOSE WISHING TO STAKE MINING CLAIMS SHOULD CONSULT WITH THE MINING RECORDER, MINISTRY OF NORTHERN DEVELOPMENT AND MINES, FOR ADDITIONAL INFORMATION ON THE STATUS OF THE LANDS SHOWN HEREON.

**NOTICE OF FORESTRY ACTIVITY**

THIS TOWNSHIP / AREA FALLS WITHIN THE  
**TIMISKAMING MANAGEMENT UNIT**  
 AND MAY BE SUBJECT TO FORESTRY OPERATIONS.  
 THE MIN UNIT FORESTER FOR THIS AREA CAN BE CONTACTED AT:

P.O. BOX 129  
 SWASTIKA, ONT.  
 POK ITO  
 705-642-3222

ARCHIVED JULY 28, 1995  
 ARCHIVED AUGUST 28/97.  
 CIRCULATED JANUARY 25, 1995 ML

Map base and land disposition drafted by Surveys and Mapping Branch, Ministry of Natural Resources.

The disposition of land, location of lot fabric and parcel boundaries on this index was compiled for administrative purposes only.

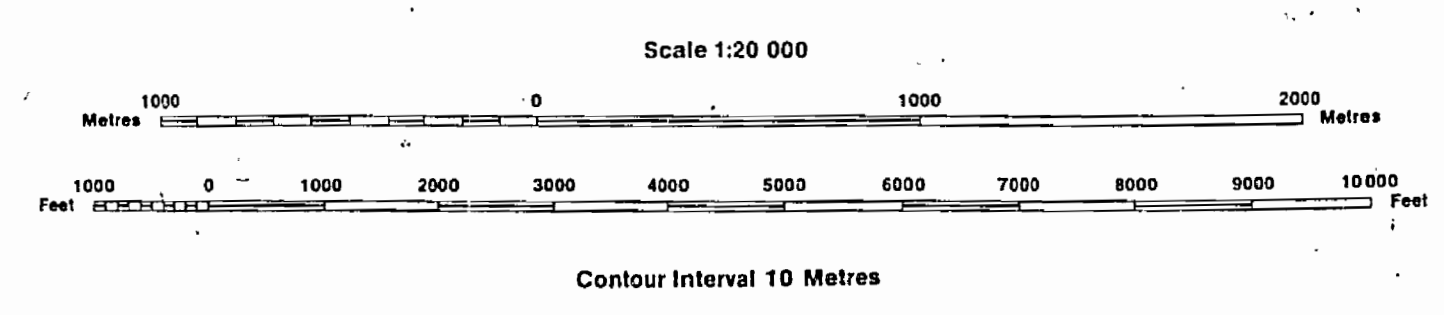


INDEX TO LAND DISPOSITION

PLAN  
G-3211  
TOWNSHIP

M.N.R. ADMINISTRATIVE DISTRICT  
KIRKLAND LAKE  
MINING DIVISION  
LARDER LAKE  
LAND TITLES/REGISTRY DIVISION  
TIMISKAMING

GAUTHIER



DATE OF ISSUE

MAY 2 5 1998

PROVINCIAL RECORDING  
OFFICE - SUDBURY

AREAS WITHDRAWN FROM DISPOSITION

- MRO - Mining Rights Only
- SRO - Surface Rights Only
- M + S - Mining and Surface Rights

SYMBOLS

Table of symbols for boundaries, roads, railways, pipelines, and other features. Includes descriptions and corresponding graphical symbols.

DISPOSITION OF CROWN LANDS

Table showing symbols for various land dispositions: Patent, Lease, Licence of Occupation, Order-in-Council, Cancellation, Reservation, Sand & Gravel.

THE INFORMATION THAT APPEARS ON THIS MAP HAS BEEN COMPILED FROM VARIOUS SOURCES, AND ACCURACY IS NOT GUARANTEED. THOSE WISHING TO STAKE MINING CLAIMS SHOULD CONSULT WITH THE MINING RECORDER, MINISTRY OF NORTHERN DEVELOPMENT AND MINES, FOR ADDITIONAL INFORMATION ON THE STATUS OF THE LANDS SHOWN HEREON.

NOTICE OF FORESTRY ACTIVITY

THIS TOWNSHIP / AREA FALLS WITHIN THE TIMISKAMING MANAGEMENT UNIT AND MAY BE SUBJECT TO FORESTRY OPERATIONS. THE MNR UNIT FORESTER FOR THIS AREA CAN BE CONTACTED AT:  
P.O. BOX 129  
SWASTIKA, ONT.  
POK 1T0  
705-642-3222

ARCHIVED JULY 28, 1995  
ARCHIVED AUGUST 28/97.  
CIRCULATED JANUARY 25, 1998 ML

Map base and land disposition drafting by Surveys and Mapping Branch, Ministry of Natural Resources. The disposition of land, location of lot fabric and parcel boundaries on this index was compiled for administrative purposes only.

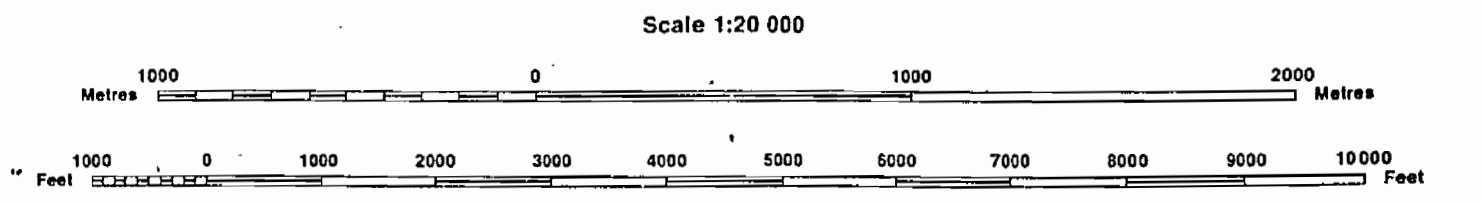


**INDEX TO LAND DISPOSITION**

PLAN  
 G-3211  
 TOWNSHIP

**GAUTHIER**

M.N.R. ADMINISTRATIVE DISTRICT  
**KIRKLAND LAKE**  
 MINING DIVISION  
**LARDER LAKE**  
 LAND TITLES/REGISTRY DIVISION  
**TIMISKAMING**



**AREAS WITHDRAWN FROM DISPOSITION**

- MRO - Mining Rights Only
- SRO - Surface Rights Only
- M+S - Mining and Surface Rights

Description Order No. Date Disposition File

- TOWNSITE STAKING RESTRICTED S.S. 30(B) MINING ACT
- BARRICK POWER LINE  
(APPLICATION PENDING UNDER PUBLIC LANDS ACT)

**SYMBOLS**

- Boundary
- Township, Meridian, Baseline
- Road allowance; surveyed, shoreline
- Lot/Concession; surveyed, unsurveyed
- Parcel; surveyed, unsurveyed
- Right-of-way; road, railway, utility
- Reservation
- Cliff, Pit, Pile
- Contour
- Interpolated
- Approximate
- Depression
- Control point (horizontal)
- Flooded land
- Mine head frame
- Pipeline (above ground)
- Railway; single track, double track, abandoned
- Road; highway, county, township
- access, trail, bush
- Shoreline (original)
- Transmission line
- Wooded area

**DATE OF ISSUE**  
 MAY 29 1998

PROVINCIAL RECORDS  
 OFFICE - SUBURY

**DISPOSITION OF CROWN LANDS**

- Patent
- Surface & Mining Rights
- Surface Rights Only
- Mining Rights Only
- Lease
- Surface & Mining Rights
- Surface Rights Only
- Mining Rights Only
- Licence of Occupation
- Order-in-Council
- Cancelled
- Reservation
- Sand & Gravel

THE INFORMATION THAT APPEARS ON THIS MAP HAS BEEN COMPILED FROM VARIOUS SOURCES, AND ACCURACY IS NOT GUARANTEED. THOSE WISHING TO STAKE MINING CLAIMS SHOULD CONSULT WITH THE MINING RECORDER, MINISTRY OF NORTHERN DEVELOPMENT AND MINES, FOR ADDITIONAL INFORMATION ON THE STATUS OF THE LANDS SHOWN HEREON.

**NOTICE OF FORESTRY ACTIVITY**

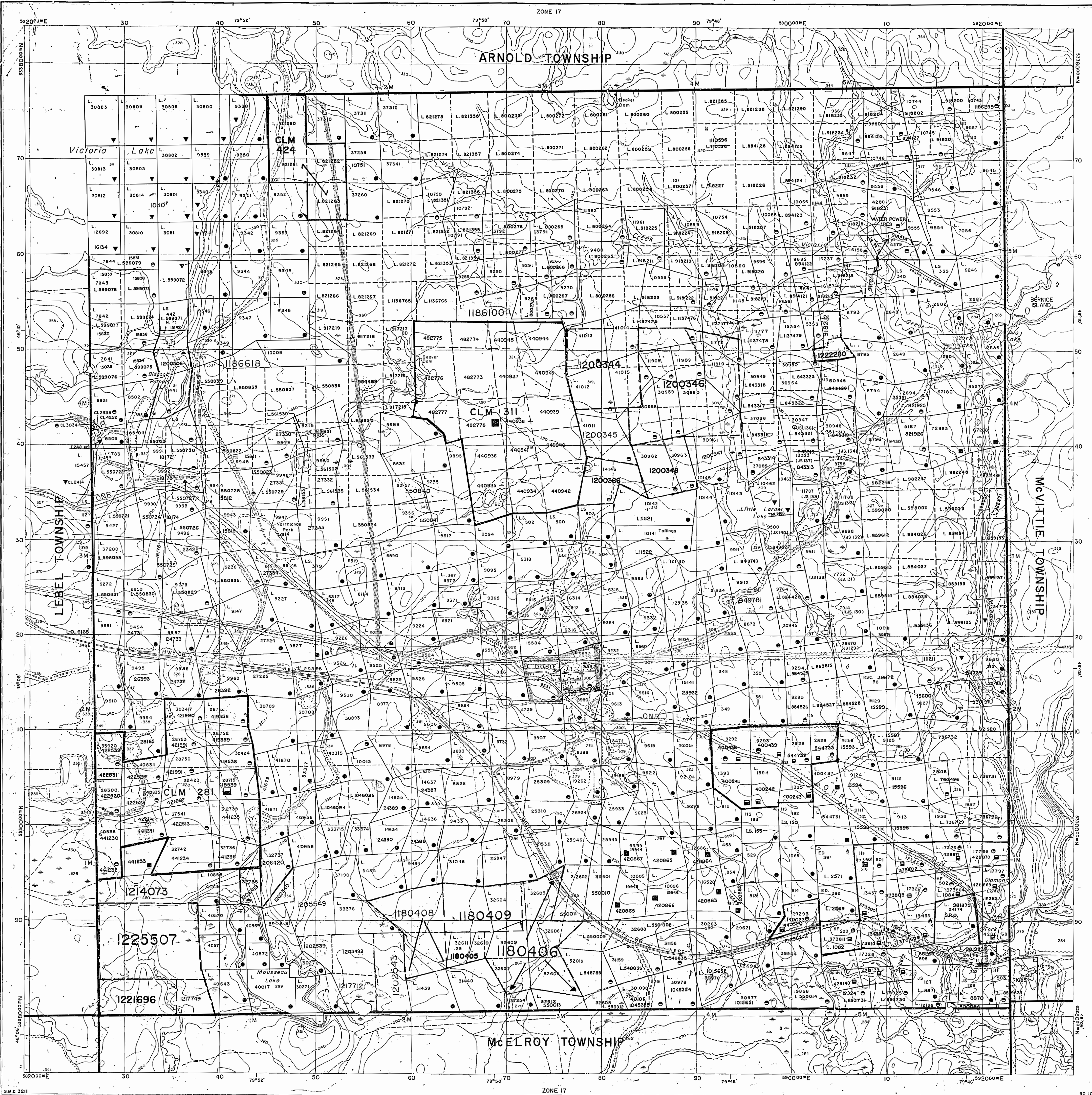
THIS TOWNSHIP / AREA FALLS WITHIN THE \_\_\_\_\_  
 TIMISKAMING MANAGEMENT UNIT  
 AND MAY BE SUBJECT TO FORESTRY OPERATIONS.  
 THE MNR UNIT FORESTER FOR THIS AREA CAN BE CONTACTED AT:

P.O. BOX 129  
 SWASTKA, ONT.  
 POK ITO  
 705-642-3222

ARCHIVED JULY 28, 1995

ARCHIVED AUGUST 28, 1997

CIRCULATED JANUARY 25, 1995 ML

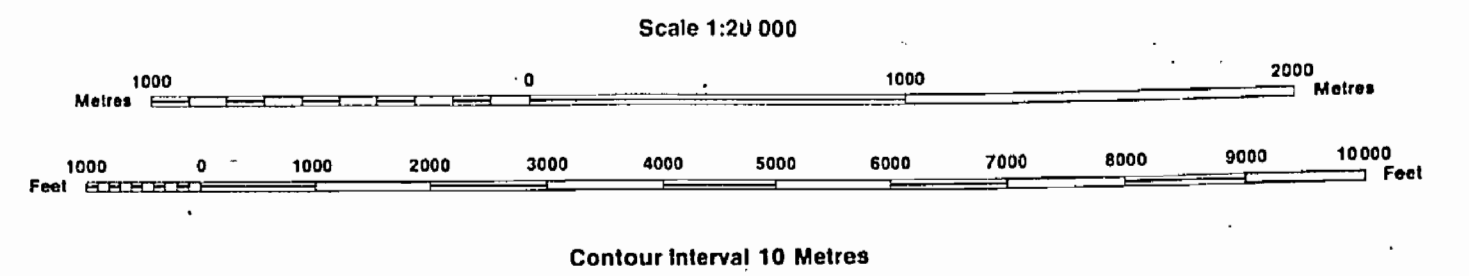


**INDEX TO LAND DISPOSITION**

PLAN  
G-3211  
TOWNSHIP

**GAUTHIER**

M.N.R. ADMINISTRATIVE DISTRICT  
KIRKLAND LAKE  
MINING DIVISION  
LARDER LAKE  
LAND TITLES/REGISTRY DIVISION  
TIMISKAMING



**AREAS WITHDRAWN FROM DISPOSITION**

- MRO - Mining Rights Only
- SRO - Surface Rights Only
- M+S - Mining and Surface Rights

Description	Order No.	Date	Disposition	File
TOWNSITE STAKING RESTRICTED S.S. 30(B) MINING ACT				
BARRICK POWER LINE (APPLICATION PENDING UNDER PUBLIC LANDS ACT)				

**SYMBOLS**

- Boundary
- Township, Meridian, Baseline
- Road allowance; surveyed
- shoreline
- Lot/Concession; surveyed
- unsurveyed
- Parcel; surveyed
- unsurveyed
- Right-of-way; road
- railway
- utility
- Reservation
- Cliff, Pit, Pile
- Contour
- Interpolated
- Approximate
- Depression
- Control point (horizontal)
- Flooded land
- Mine head frame
- Pipeline (above ground)
- Railway; single track
- double track
- abandoned
- Road; highway, county, township
- access
- trail, bush
- Shoreline (original)
- Transmission line
- Wooded area

**DATE OF ISSUE**  
JUN 01 1998

PROVINCIAL RECORDING  
OFFICE - SUBURBY

**DATE OF ISSUE**  
MAY 29 1998

PROVINCIAL RECORDING  
OFFICE - SUBURBY

**DISPOSITION OF CROWN LANDS**

- Patent
- Surface & Mining Rights
- Surface Rights Only
- Mining Rights Only
- Lease
- Surface & Mining Rights
- Surface Rights Only
- Mining Rights Only
- Licence of Occupation
- Order-in-Council
- Cancelled
- Reservation
- Sand & Gravel

THE INFORMATION THAT APPEARS ON THIS MAP HAS BEEN COMPILED FROM VARIOUS SOURCES, AND ACCURACY IS NOT GUARANTEED. THOSE WISHING TO STAKE MINING CLAIMS SHOULD CONSULT WITH THE MINING RECORDER, MINISTRY OF NORTHERN DEVELOPMENT AND MINES, FOR ADDITIONAL INFORMATION ON THE STATUS OF THE LANDS SHOWN HEREON.

**NOTICE OF FORESTRY ACTIVITY**

THIS TOWNSHIP / AREA FALLS WITHIN THE TIMISKAMING MANAGEMENT UNIT AND MAY BE SUBJECT TO FORESTRY OPERATIONS. THE MNR UNIT FORESTER FOR THIS AREA CAN BE CONTACTED AT:

P.O. BOX 129  
SWASTIKA, ONT.  
POK 1T0  
705-642-3222

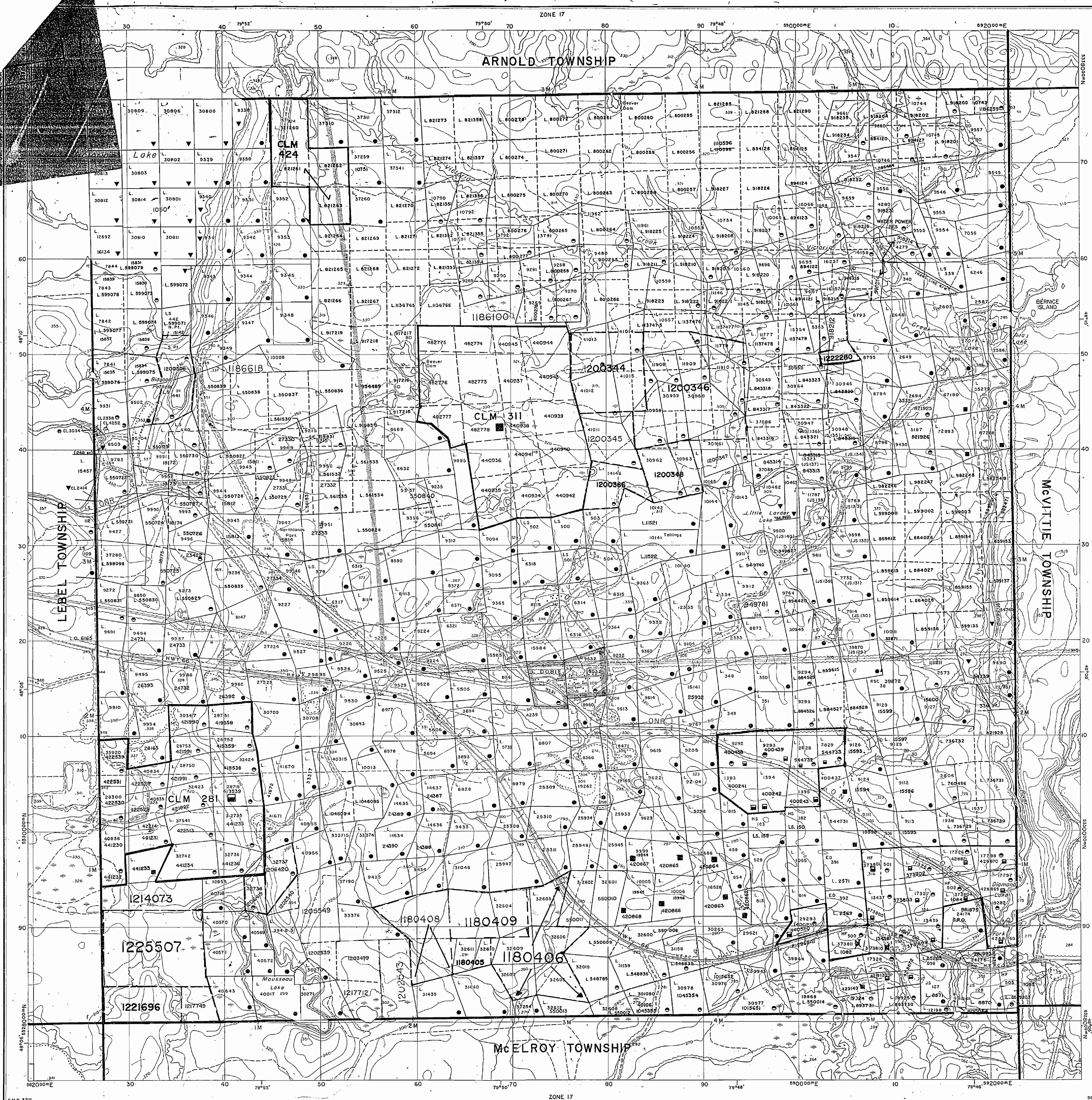
ARCHIVED JULY 28, 1995

ARCHIVED AUGUST 28/97.

CIRCULATED JANUARY 25, 1995 ML

Map base and land disposition drafted by Surveys and Mapping Branch, Ministry of Natural Resources.

The disposition of land, location of lot fabric and parcel boundaries on this index was compiled for administrative purposes only.

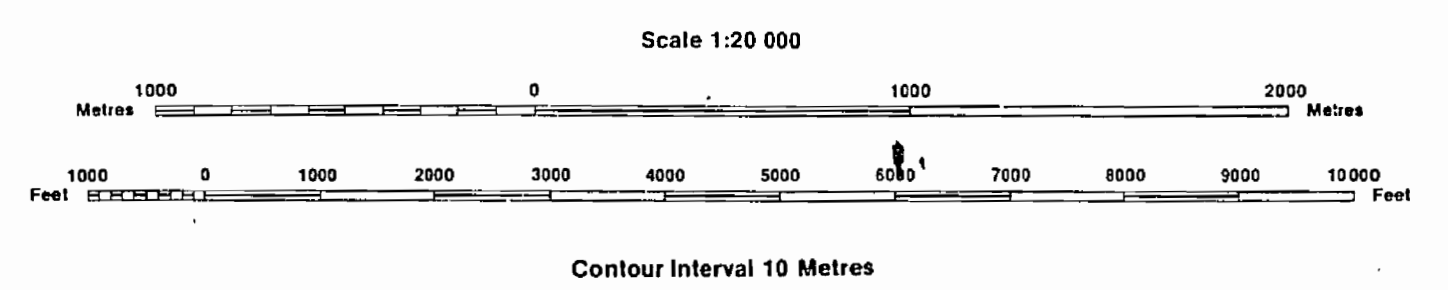


**INDEX TO LAND DISPOSITION**

PLAN  
**G-3211**  
 TOWNSHIP

M.N.R. ADMINISTRATIVE DISTRICT  
**KIRKLAND LAKE**  
 MINING DIVISION  
**LARDER LAKE**  
 LAND TITLES/REGISTRY DIVISION  
**TIMISKAMING**

**GAUTHIER**





**AREAS WITHDRAWN FROM DISPOSITION**

MRO - Mining Rights Only  
 SRO - Surface Rights Only  
 M+S - Mining and Surface Rights

**SYMBOLS**

- Boundary
- Township, Meridian, Baseline
- Road allowance; surveyed
- shoreline
- Lot/Concession; surveyed
- unsurveyed
- Parcel; surveyed
- unsurveyed
- Right-of-way; road
- railway
- utility
- Reservation
- Cliff, Pit, Pile
- Contour
- Interpolated
- Approximate
- Depression
- Control point (horizontal)
- Flooded land
- Mine head frame
- Pipeline (above ground)
- Railway; single track
- double track
- abandoned
- Road; highway, county, township
- access
- trail, bush
- Shoreline (original)
- Transmission line
- Wooded area

 TOWNSHIP STAKING RESTRICTED S.S. 30(B) MINING ACT  
 BARRICK POWER LINE  
 (APPLICATION PENDING UNDER PUBLIC LANDS ACT)

**DATE OF ISSUE**

JUN 10 1998  
 PROVINCIAL RECORDING  
 OFFICE - SUBURBY

**DISPOSITION OF CROWN LANDS**

- Patent
- Surface & Mining Rights
- Surface Rights Only
- Mining Rights Only
- Lease
- Surface & Mining Rights
- Surface Rights Only
- Mining Rights Only
- Licence of Occupation
- Order-in-Council
- Cancelled
- Reservation
- Sand & Gravel

THE INFORMATION THAT  
 APPEARS ON THIS MAP  
 HAS BEEN COMPILED  
 FROM VARIOUS SOURCES,  
 AND ACCURACY IS NOT  
 GUARANTEED. THOSE  
 WISHING TO STAKE  
 MINING CLAIMS SHOULD  
 CONSULT WITH THE MINING  
 RECORDED, MINISTRY OF  
 NORTHERN DEVELOP-  
 MENT AND MINES, FOR AD-  
 DITIONAL INFORMATION  
 ON THE STATUS OF THE  
 LANDS SHOWN HEREON.

**NOTICE OF FORESTRY ACTIVITY**

THIS TOWNSHIP / AREA FALLS WITHIN THE  
**TIMISKAMING MANAGEMENT UNIT**  
 AND MAY BE SUBJECT TO FORESTRY OPERATIONS.  
 THE MNR UNIT FORESTER FOR THIS AREA CAN BE  
 CONTACTED AT:

P.O. BOX 129  
 SWASTKA, ONT.  
 POK ITO  
 705-642-3222

ARCHIVED JULY 28, 1995  
 ARCHIVED AUGUST 28/97.  
 CIRCULATED JANUARY 25, 1995 ML

Map base and land disposition drafting by Surveys and Mapping Branch, Ministry of Natural Resources.

The disposition of land, location of lot fabric and parcel boundaries on this index was compiled for administrative purposes only.

