

Douglas Twp. (M.274)

THE TOWNSHIP
OF

GEIKIE

DISTRICT OF
TIMISKAMING

PORCUPINE
MINING DIVISION

SCALE: 1-INCH = 40 CHAINS

LEGEND

PATENTED LAND	(P)
CROWN LAND SALE	C.S.
LEASES	(L)
LOCATED LAND	Loc.
LICENSE OF OCCUPATION	L.O.
MINING RIGHTS ONLY	M.R.O.
SURFACE RIGHTS ONLY	S.R.O.
ROADS	—
IMPROVED ROADS	—
KING'S HIGHWAYS	—
RAILWAYS	—
POWER LINES	—
MARSH OR MUSKEG	—
MINES	⊗
CANCELLED	C.

NOTES

400' Surface Rights Reservation along the shores of all lakes and rivers!

F - THIS TWP. SUBJECT TO FORESTRY ACTIVITY IN 1994/95, 1995/96, 1998/99

SURFACE AND MINING RIGHTS WITHDRAWN UNDER SECTION 35 OF THE MINING ACT R.S.O. 1990 ORDER NO. W-P 46/94 DATED 94-MAY-02

DATE OF ISSUE

FEB 10 1998

PROVINCIAL RECORDING
OFFICE - SUDBURY

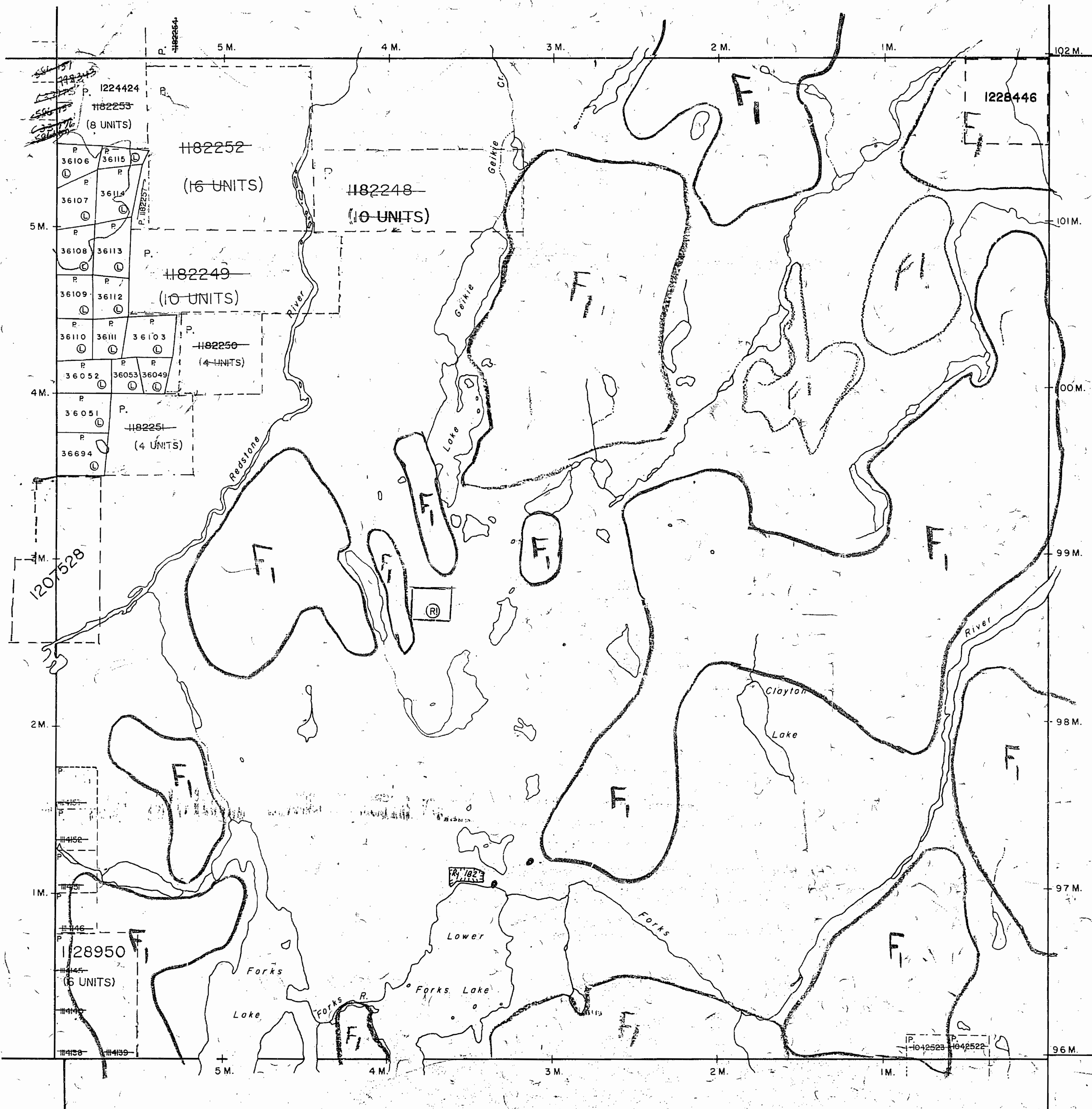
PLAN NO. **M-320**

ONTARIO
MINISTRY OF NATURAL RESOURCES
SURVEYS AND MAPPING BRANCH

Bartlett Twp. (M.262)

Cleaver Twp. (M.269)

Zavitz Twp. (M.1189)



Douglas Twp. (M.274)

THE TOWNSHIP OF

GEIKIE

DISTRICT OF TIMISKAMING

PORCUPINE MINING DIVISION

SCALE: 1-INCH = 40 CHAINS

LEGEND

PATENTED LAND	(P)
CROWN LAND SALE	(C.S.)
LEASES	(L)
LOCATED LAND	(Loc.)
LICENSE OF OCCUPATION	(L.O.)
MINING RIGHTS ONLY	(M.R.O.)
SURFACE RIGHTS ONLY	(S.R.O.)
ROADS	(—)
IMPROVED ROADS	(=)
KING'S HIGHWAYS	(=)
RAILWAYS	(=)
POWER LINES	(=)
MARSH OR MUSKEG	(*)
MINES	(X)
CANCELLED	(C)
A.U.P.	(A.U.P.)

NOTES

400' Surface Rights Reservation along the shores of all lakes and rivers.

F - THIS TWP. SUBJECT TO FORESTRY ACTIVITY IN 1994/95, 1995/96, 1996/97

SURFACE AND MINING RIGHTS WITHDRAWN UNDER SECTION 35 OF THE MINING ACT R.S.O.1990 ORDER NO. W-P 46/94 DATED 94-MAY-02

DATE OF ISSUE

MAY 13 1998

PROVINCIAL RECORDING OFFICE - SUDBURY

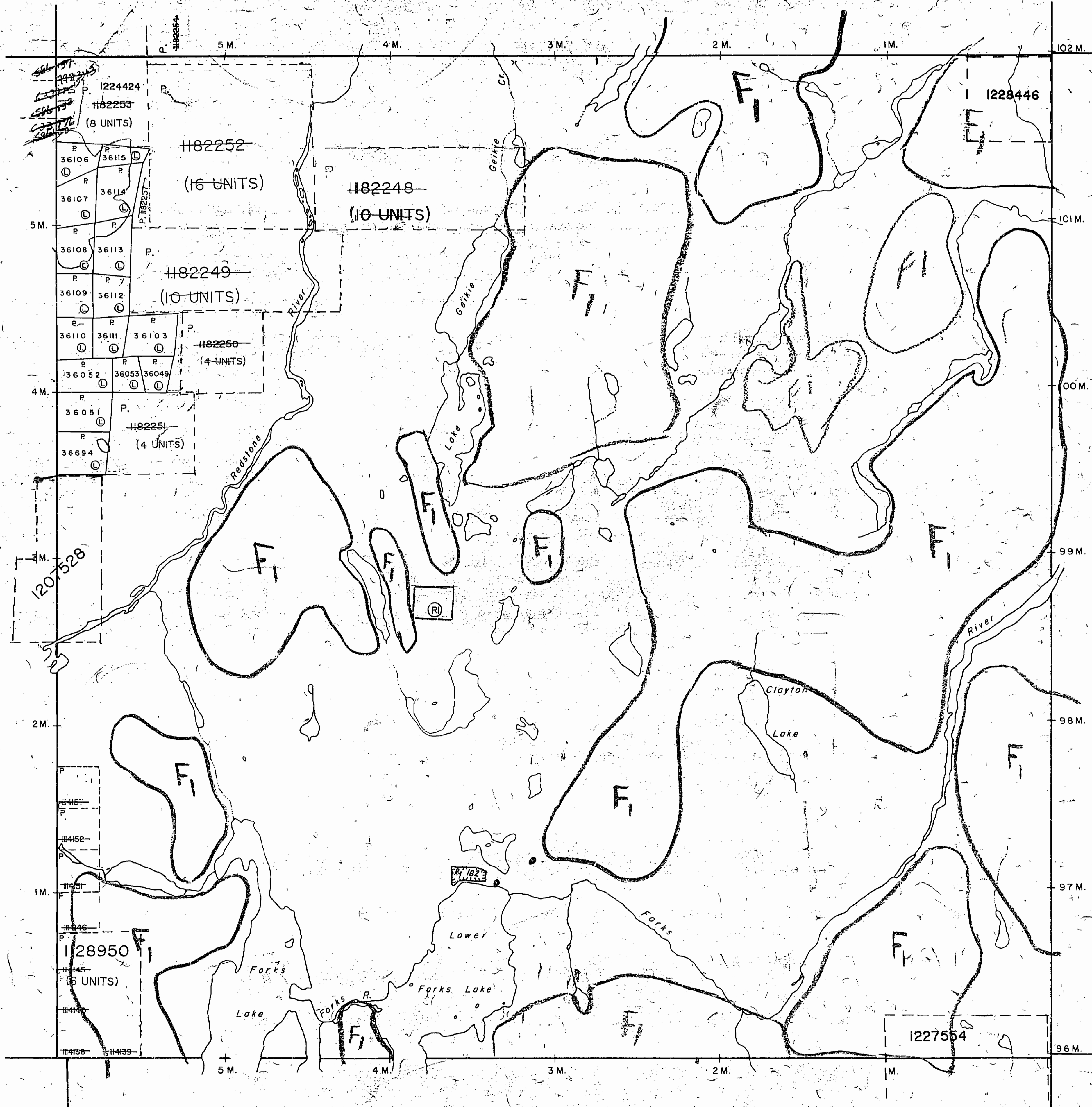
PLAN NO. M-320

ONTARIO
MINISTRY OF NATURAL RESOURCES
SURVEYS AND MAPPING BRANCH

Bartlett Twp. (M.262)

Cleaver Twp. (M.269)

Zavitz Twp. (M.1189)

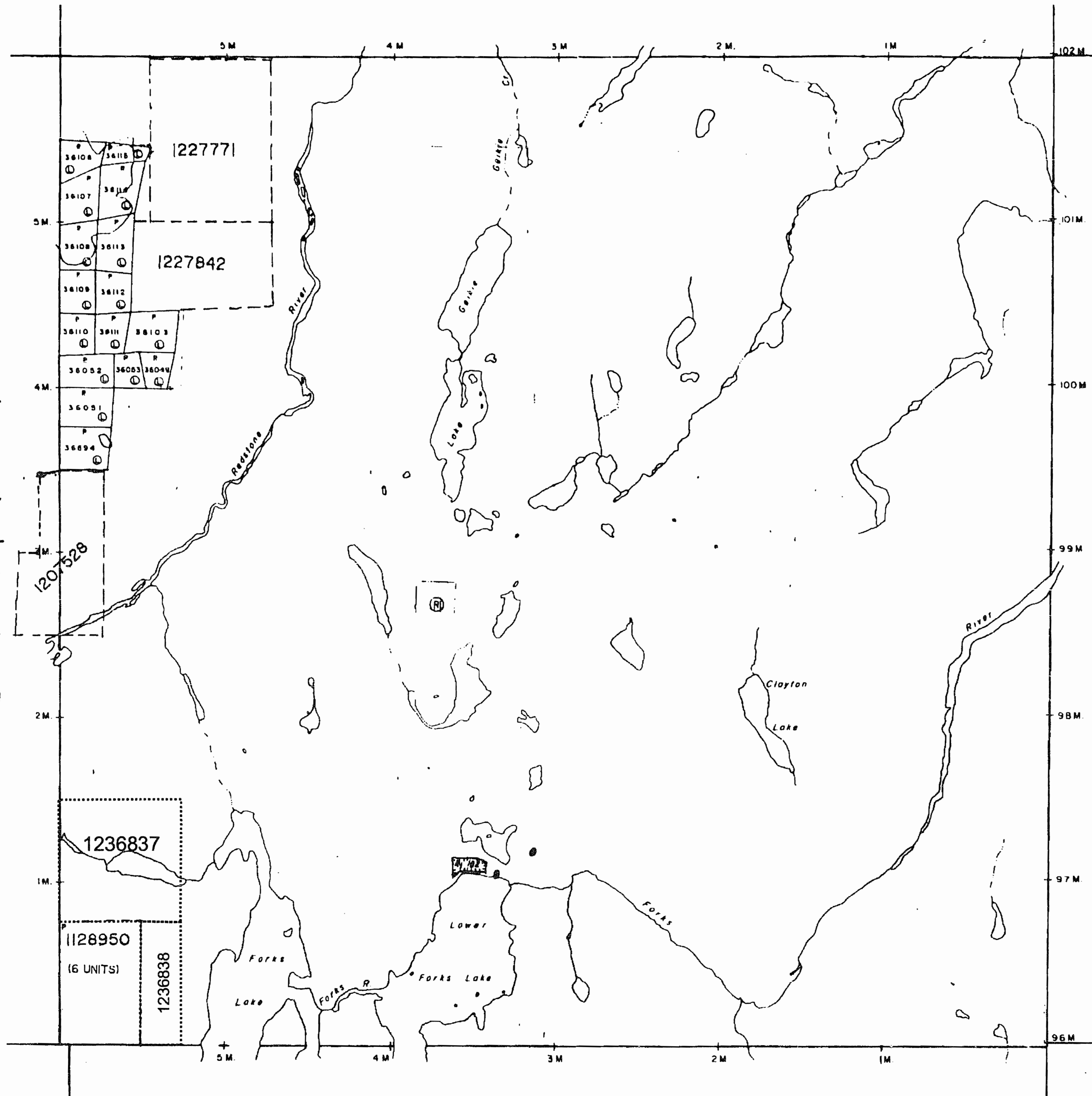


Douglas Twp. (M.274)

Bartlett Twp. (M.262)

Cleaver Twp. (M.269)

Zavitz Twp. (M.1189)



THE TOWNSHIP OF

GEIKIE

DISTRICT OF
TIMISKAMING

PORCUPINE
MINING DIVISION

SCALE: 1-INCH 40 CHAINS

LEGEND

PATENTED LAND	(P)
BROWN LAND SALE	C.S.
LEASES	(L)
LOCATED LAND	Loc
LICENSE OF OCCUPATION	L.O.
MINING RIGHTS ONLY	M.R.O.
SURFACE RIGHTS ONLY	S.R.O.
ROADS	(---)
IMPROVED ROADS	(=)
KING'S HIGHWAYS	(=)
RAILWAYS	(---)
POWER LINES	(---)
MARCH OR MUSKEG	(---)
MINES	(M)
CANCELLED	(C)
<i>A.U.P.</i>	

NOTES

400' Surface Rights Reservation along the shores of all lakes and rivers

SURFACE AND MINING RIGHTS WITHDRAWN UNDER SECTION 38 OF THE MINING ACT R.E.G.1890 ORDER NO. W-P 46/94 DATED 94-MAY-02

THE MINING ACT R.E.G.1890 ORDER NO. W-P 46/94 DATED 94-MAY-02

APPROVED BY THE MINING RECORDER

Approved May 8/94
PLAN NO. **M-320**

ONTARIO
MINISTRY OF NATURAL RESOURCES
SURVEYS AND MAPPING BRANCH

053.M

GEIKIE JMB

W.350

053.M

GEIKIE JMB

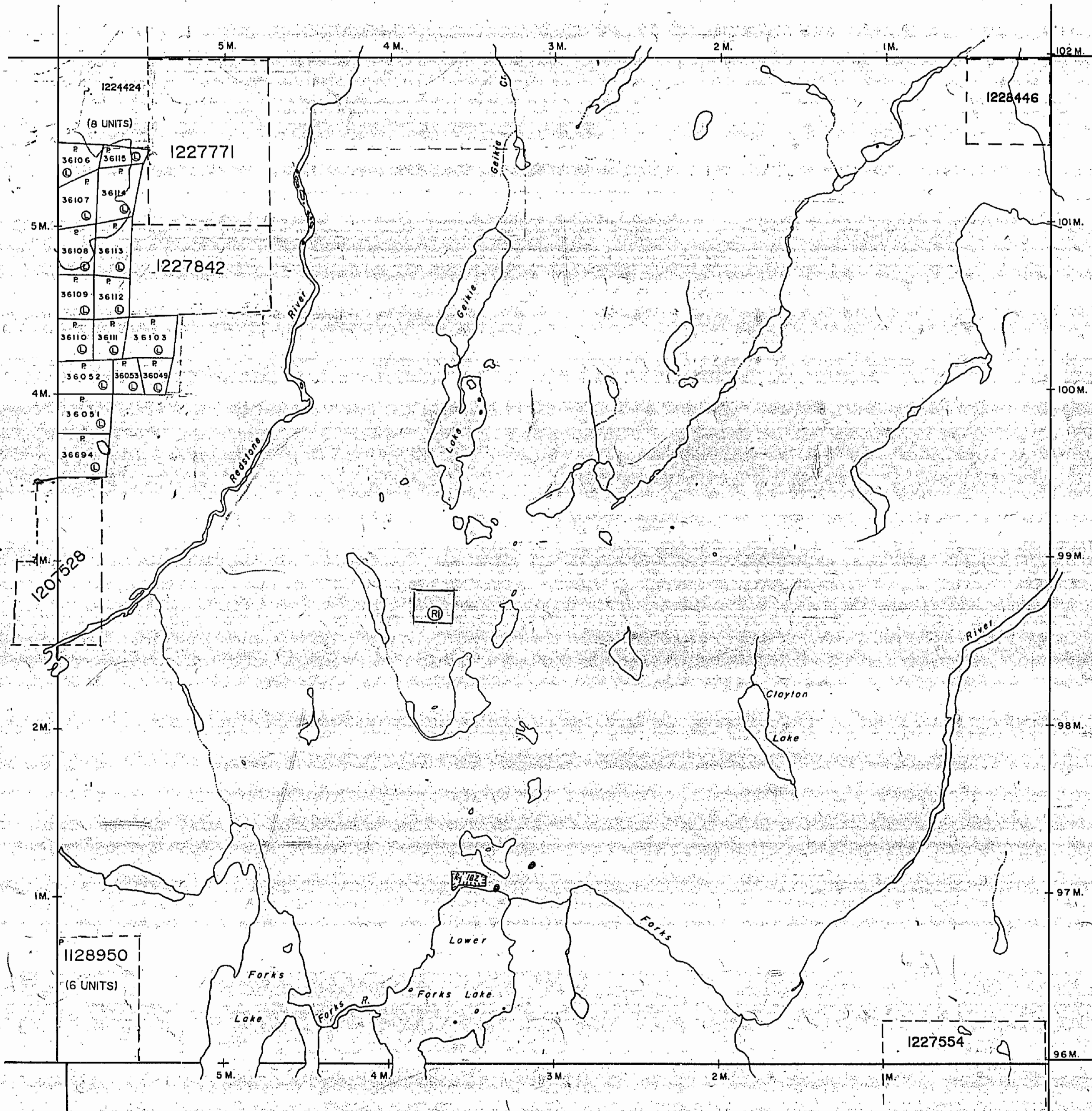
W.350

Douglas Twp. (M.274)

Bartlett Twp. (M.262)

Cleaver Twp. (M.269)

Zavitz Twp. (M.1189)



THE TOWNSHIP OF

GEIKIE

DISTRICT OF
TIMISKAMING

PORCUPINE
MINING DIVISION

SCALE: 1-INCH = 40 CHAINS

LEGEND

PATENTED LAND	Ⓟ
CROWN LAND SALE	C.S.
LEASES	Ⓛ
LOCATED LAND	Loc.
LICENSE OF OCCUPATION	L.O.
MINING RIGHTS ONLY	M.R.O.
SURFACE RIGHTS ONLY	S.R.O.
ROADS	—
IMPROVED ROADS	—
KING'S HIGHWAYS	—
RAILWAYS	—
POWER LINES	—
MARSH OR MUSKEG	—
MINES	Ⓜ
CANCELLED	C.

A.L.P.

NOTES

400' Surface Rights Reservation along the shores of all lakes and rivers.

SURFACE AND MINING RIGHTS WITHDRAWN UNDER SECTION 35 OF THE MINING ACT R.S.O.1990 ORDER NO. W-P 46/94 DATED 94-MAY-02

Received May 8/90

PLAN NO. **M-320**

ONTARIO
MINISTRY OF NATURAL RESOURCES
SURVEYS AND MAPPING BRANCH

THE INFORMATION THAT APPEARS ON THIS MAP HAS BEEN COMPILED FROM VARIOUS SOURCES, AND ACCURACY IS NOT GUARANTEED. THOSE WISHING TO STAKE MINING CLAIMS SHOULD CONSULT WITH THE MINING RECORDER, MINISTRY OF NORTHERN DEVELOPMENT AND MINES, FOR ADDITIONAL INFORMATION ON THE STATUS OF THE LANDS SHOWN HEREON.

K. Kalamov

GEIKIE TWP.

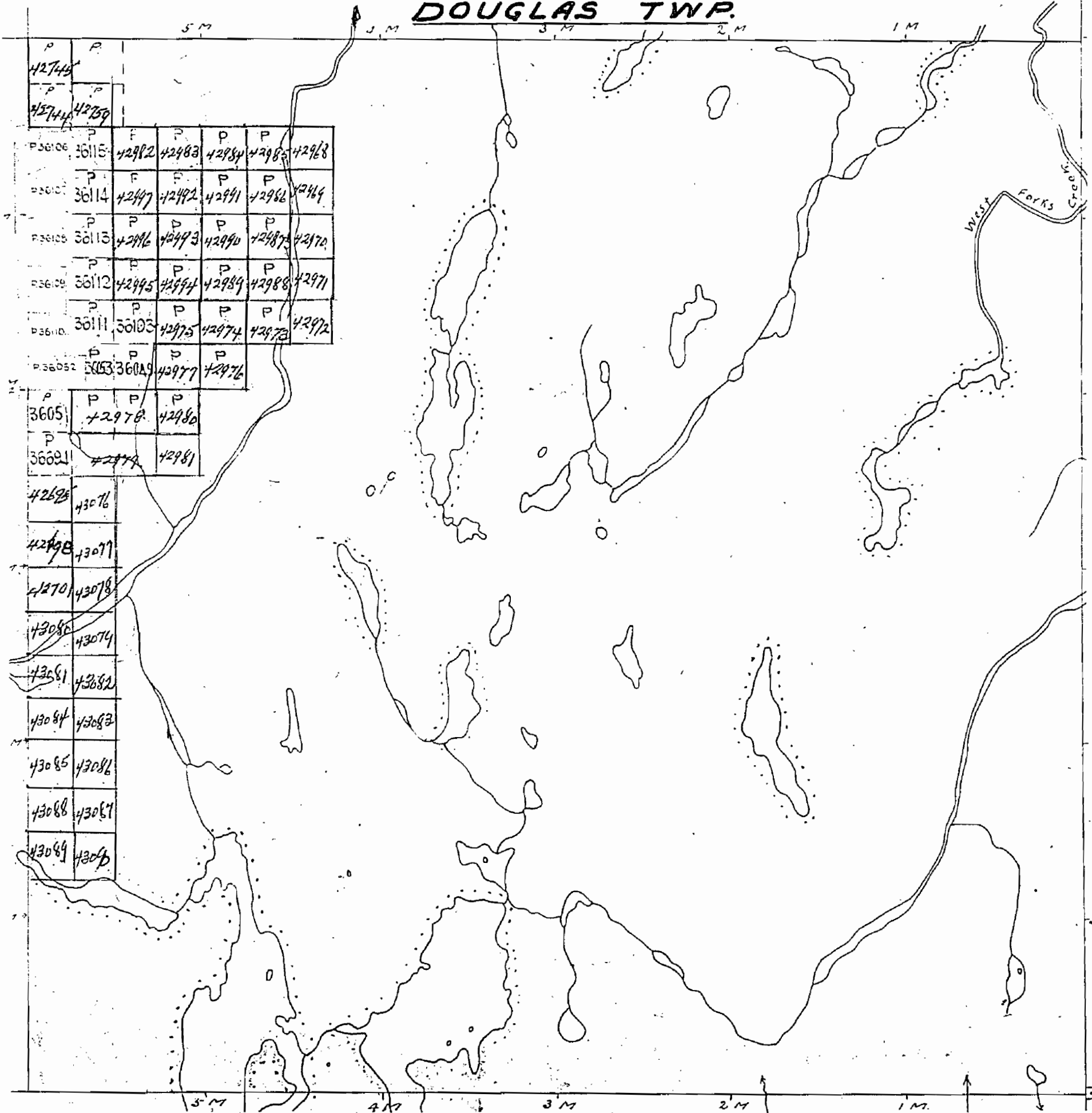
TIMAGAMI FOREST RESERVE.

PORCUPINE MINING DIVISION. M. 320

DISTRICT OF TIMISKAMING.

Scale, 40 chains to an inch.

DOUGLAS TWP.



GEIKIE TWP.

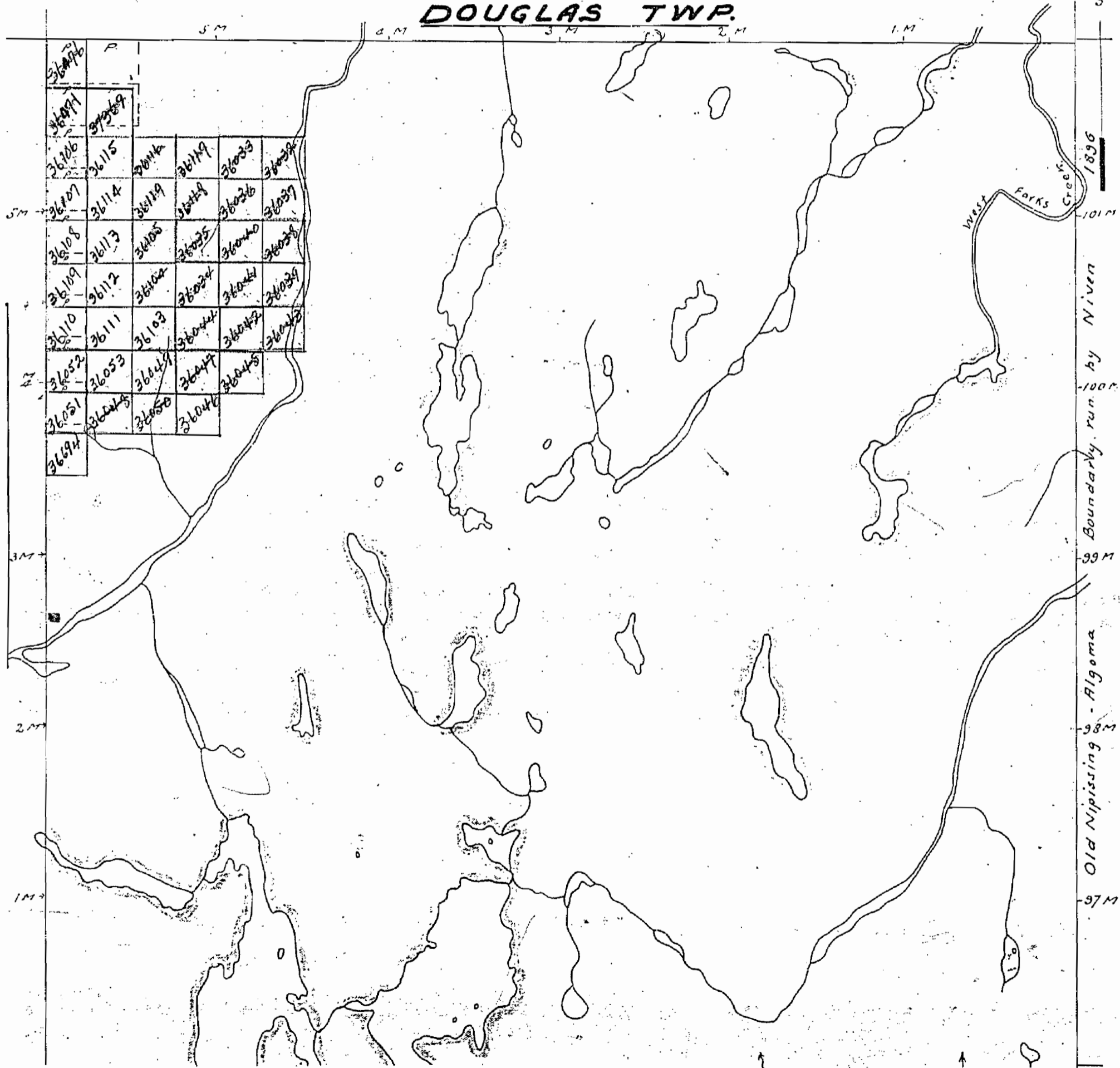

TIMAGAMI FOREST RESERVE.

PORCUPINE MINING DIVISION. M. 320

DISTRICT OF TIMISKAMING.

Scale, 40 chains to an inch.

DOUGLAS TWP.



320

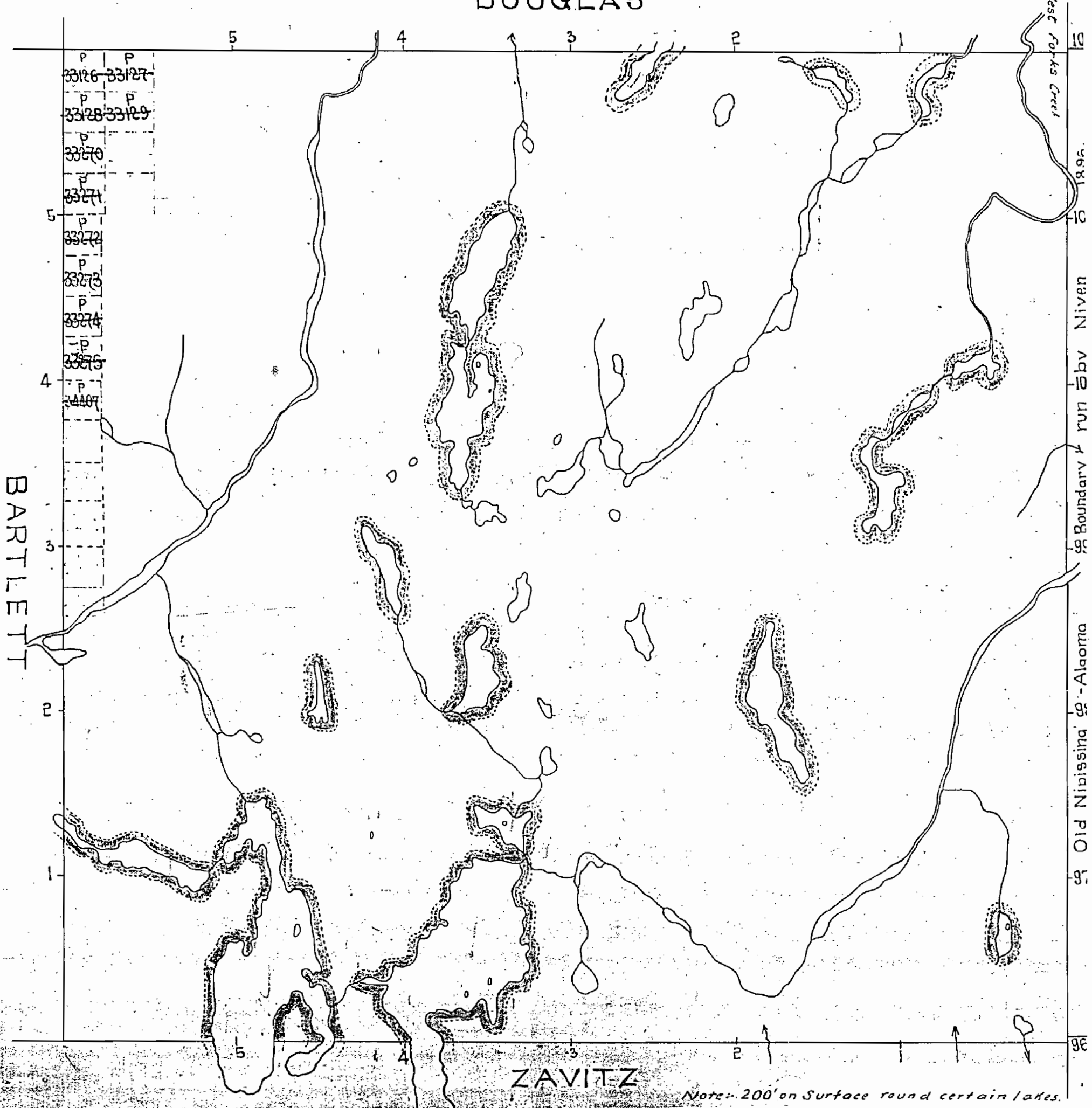
GEIKIE

PORCUPINE MINING DIVISION
TEMAGAMI FOREST RESERVE

M. 320

SCALE = 40 CHAINS = 1 INCH


DOUGLAS



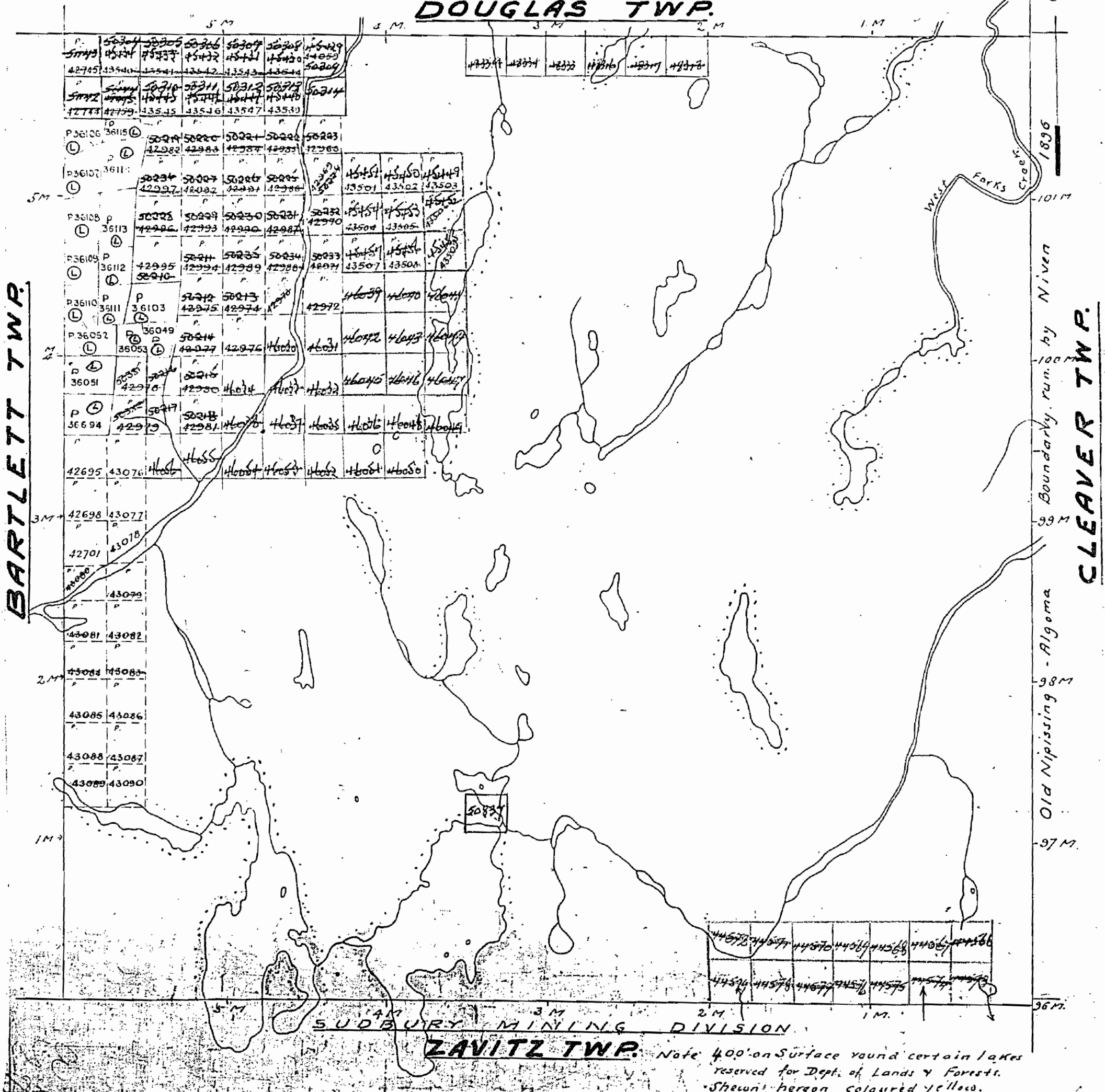
PLAN OF GEIKIE TWP.

TIMAGAMI FOREST RESERVE. *M-32*
PORCUPINE MINING DIVISION.
DISTRICT OF TIMISKAMING.

Scale, 40 chains to an inch.



DOUGLAS TWP.



M-32

1896

Boundary run. by Niven

99 M

Old Nipissing - Algoma

98 M

97 M

96 M

GEIKIE TWP.

TIMAGAMI FOREST RESERVE.

PORCUPINE MINING DIVISION.

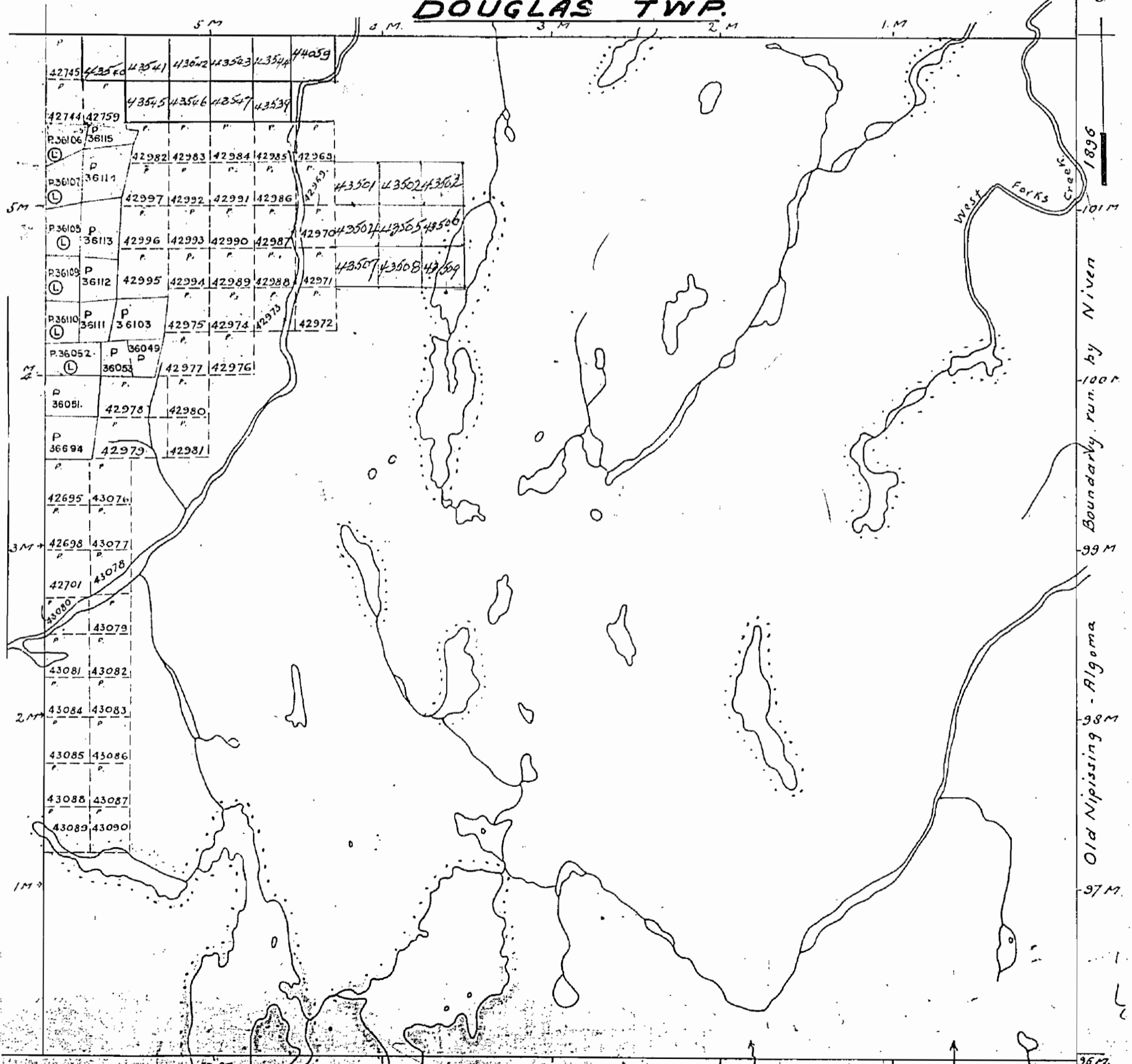
DISTRICT OF TIMISKAMING.

Scale, 40 chains to an inch.

M-320



DOUGLAS TWP.



SUDBURY MINING DIVISION

ZAVITZ TWP. Note 400' on Surface round certain lakes

36M

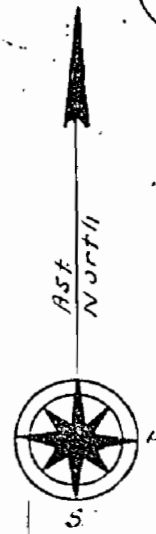
PLAN OF GEIKIE TWP.

TIMAGAMI FOREST RESERVE.
PORCUPINE MINING DIVISION.
DISTRICT OF TIMISKAMING.

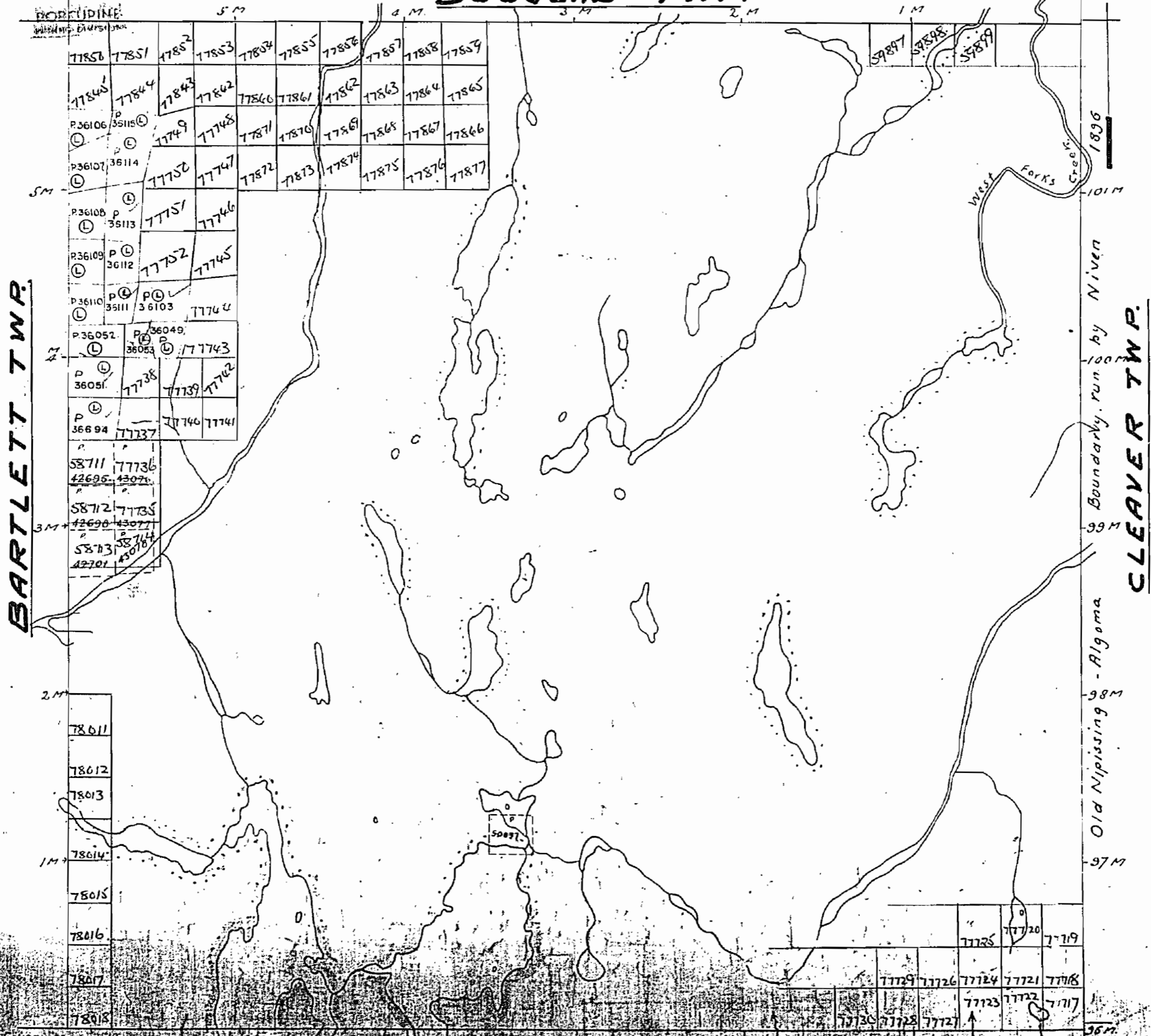
MINING RECORDS
RECEIVED
AUG 27 1882

Scale, 40 chains to an inch.

M-320



DOUGLAS TWP.



320

Douglas Twp. (M.274)

THE TOWNSHIP
OF

GEIKIE

DISTRICT OF
TIMISKAMING

PORCUPINE
MINING DIVISION

SCALE: 1-INCH 40 CHAINS

LEGEND

- PATENTED LAND (P)
- CROWN LAND SALE (C.S)
- LEASES (L)
- LOCATED LAND (LOC)
- LICENSE OF OCCUPATION (L.O)
- MINING RIGHTS ONLY (M.R.O)
- SURFACE RIGHTS ONLY (S.R.O)
- ROADS
- IMPROVED ROADS
- KING'S HIGHWAYS
- RAILWAYS
- POWER LINES
- MARSH OR MUSKEG
- MINES
- CANCELLED

NOTES

400' Surface Rights Reservation around
all lakes and rivers.

MINING RECORDS
RECEIVED
NOV 13 1894

PORCUPINE
MINING DIVISION

PLAN NO. M-320

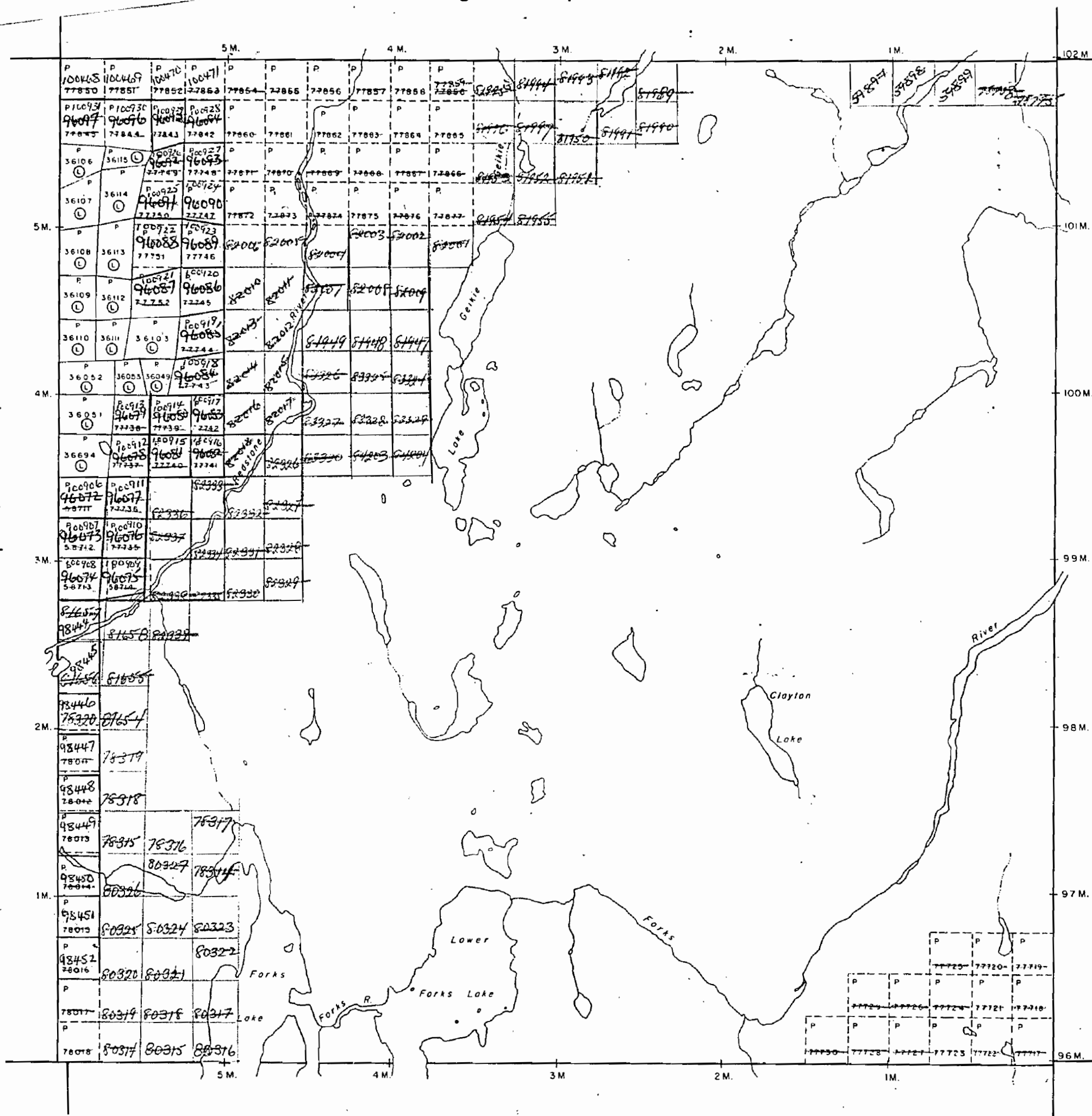
DEPARTMENT OF MINES

— ONTARIO —

Bartlett Twp. (M.262)

Cleaver Twp. (M.269)

Zavitz Twp. (M.1189)



320

Douglas Twp. (M.274)

THE TOWNSHIP OF
OF
GEIKIE

DISTRICT OF
TIMISKAMING

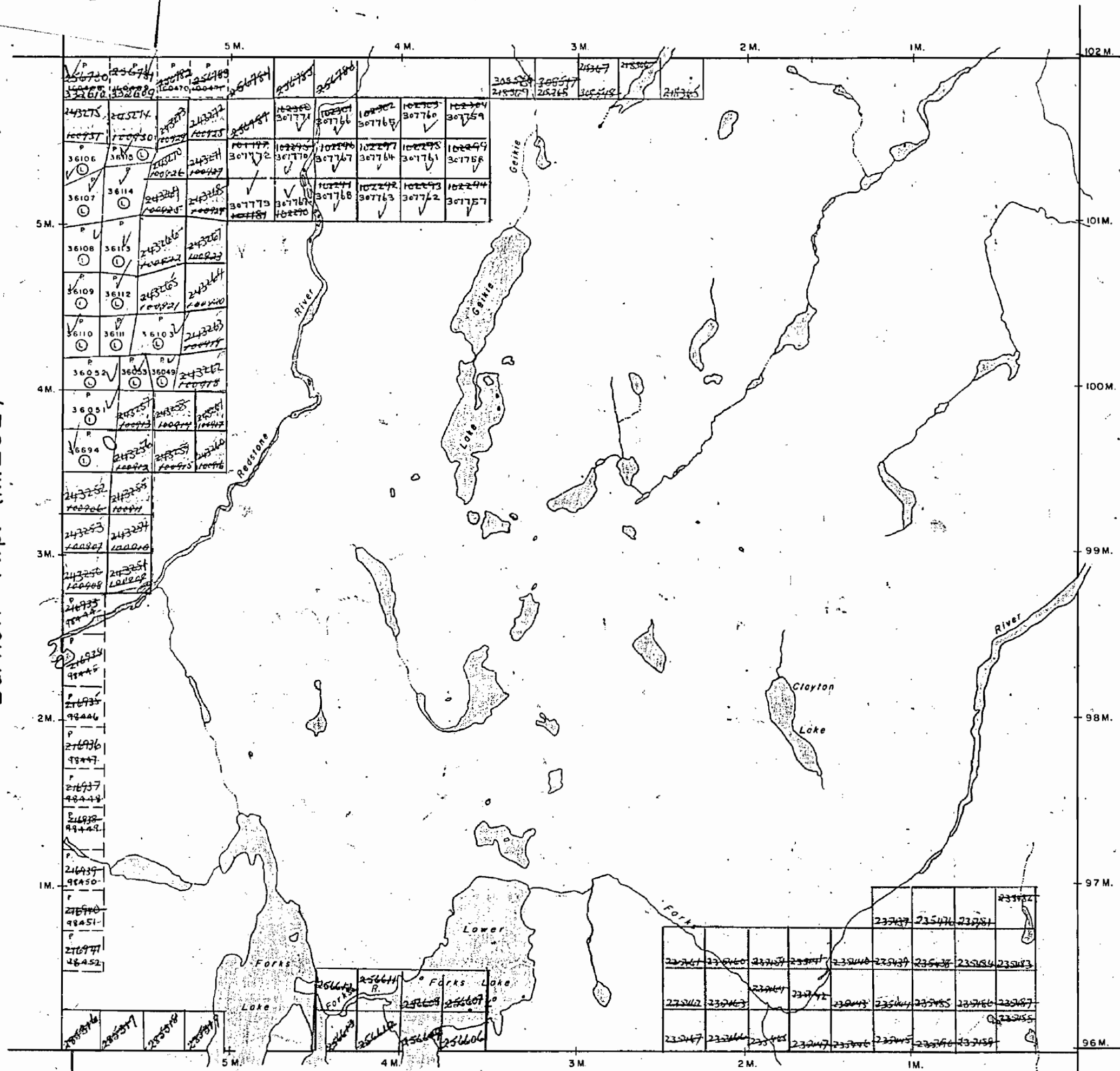
PORCUPINE
MINING DIVISION

SCALE: 1-INCH = 40 CHAINS

Bartlett Twp. (M.262)

Cleaver Twp. (M.269)

Zavitz Twp. (M.1189)

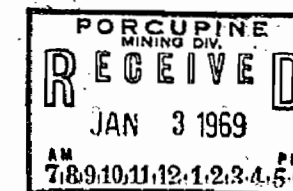


LEGEND

- PATENTED LAND Ⓟ
- CROWN LAND SALE C.S.
- LEASES Ⓛ
- LOCATED LAND Loc.
- LICENSE OF OCCUPATION L.O.
- MINING RIGHTS ONLY M.R.O.
- SURFACE RIGHTS ONLY S.R.O.
- ROADS — — — — —
- IMPROVED ROADS — — — — —
- KING'S HIGHWAYS — — — — —
- RAILWAYS — — — — —
- POWER LINES — — — — —
- MARSH OR MUSKEG — — — — —
- MINES Ⓜ
- CANCELLED C.

NOTES

400' Surface Rights Reservation around all lakes and rivers.




PLAN NO. **M-320**

DEPARTMENT OF MINES

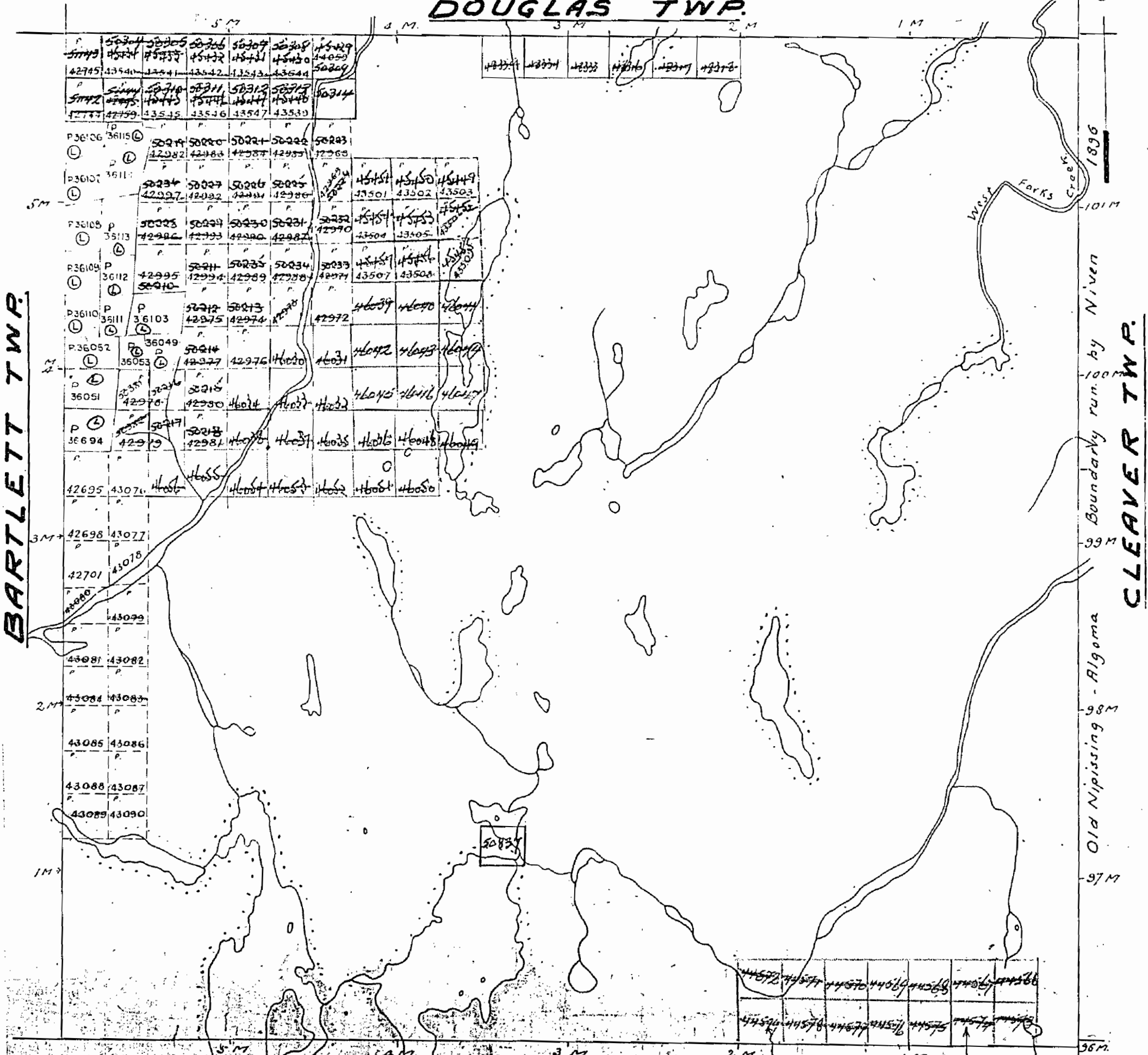
— ONTARIO —

PLAN OF GEIKIE TWP. TIMAGAMI FOREST RESERVE. *m-32* PORCUPINE MINING DIVISION. DISTRICT OF TIMISKAMING.

Scale, 40 chains to an inch.



DOUGLAS TWP.



BARTLETT TWP.

CLEAVER TWP.

SUDBURY MINING DIVISION

ZAVITZ TWP.

Note 400' on Surface round certain lakes reserved for Dept. of Lands & Forests. Shewn hereon coloured yellow.

GEIKIE TWP.


TIMAGAMI FOREST RESERVE.

PORCUPINE MINING DIVISION.

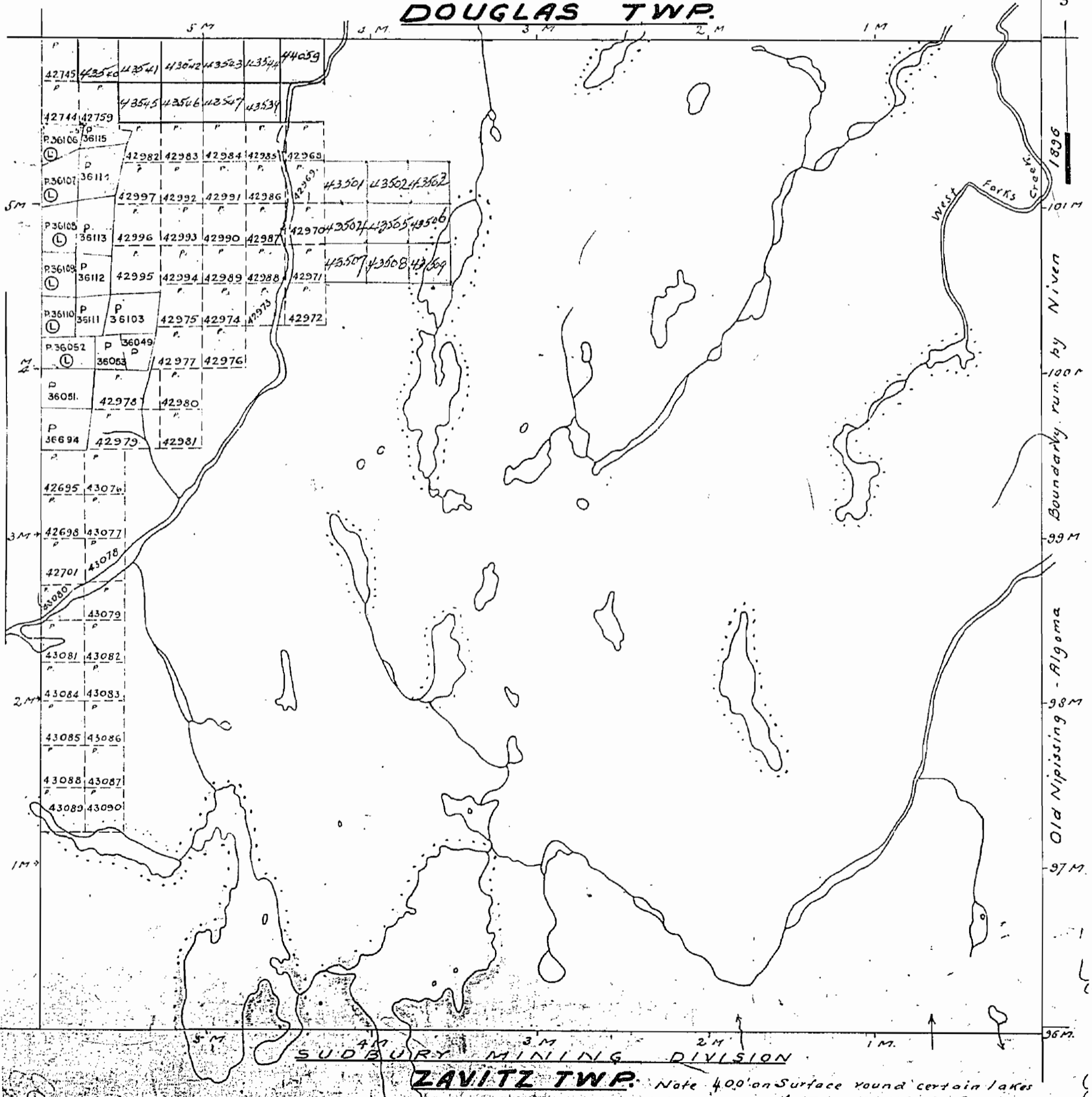
DISTRICT OF TIMISKAMING.

Scale, 40 chains to an inch.

M-320



DOUGLAS TWP.



SUDBURY MINING DIVISION

ZAVITZ TWP. Note 400' on Surface round certain lakes

GEIKIE TWP.

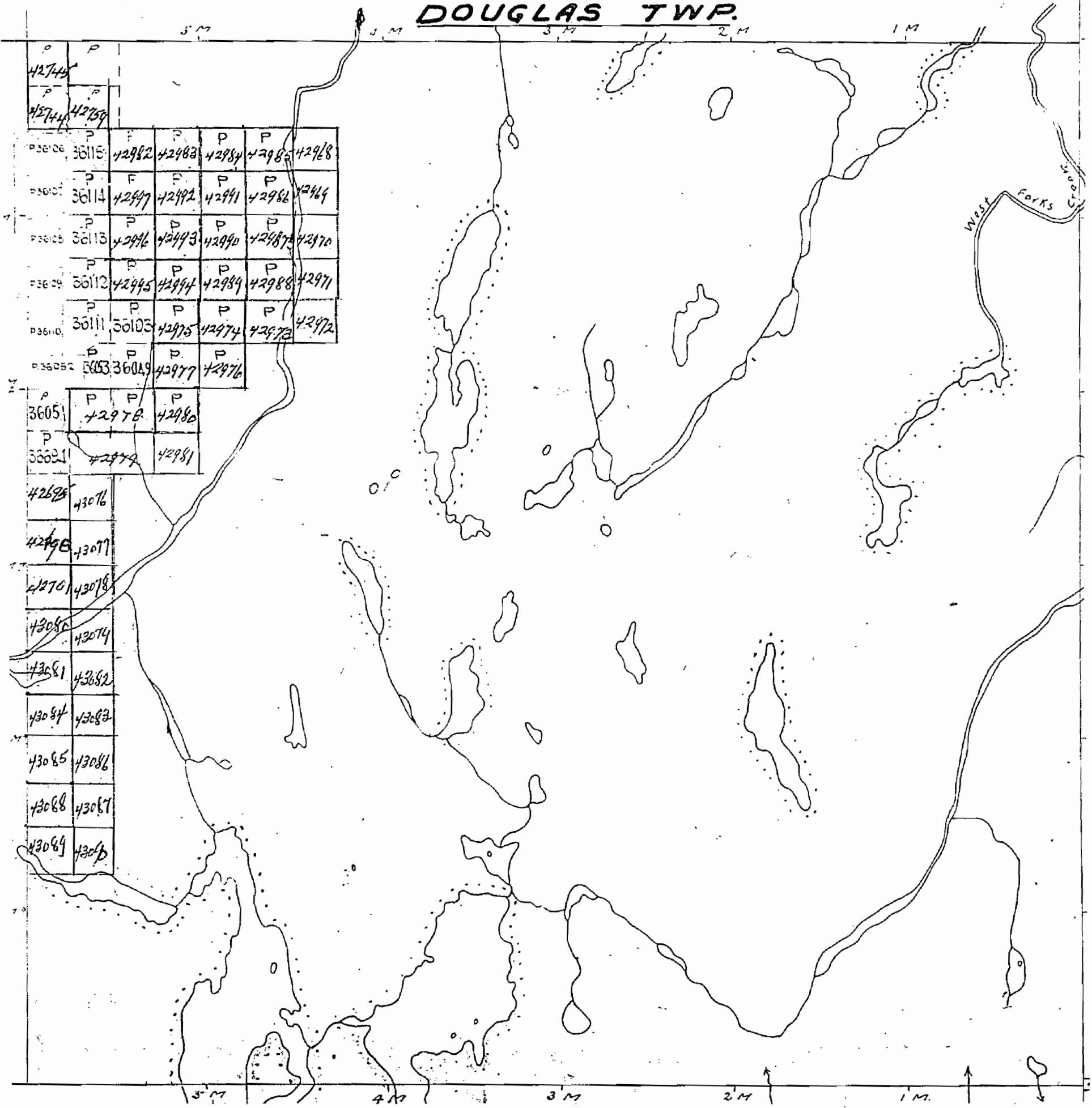
TIMAGAMI FOREST RESERVE.

PORCUPINE MINING DIVISION. M. 320

DISTRICT OF TIMISKAMING.

Scale, 40 chains to an inch.

DOUGLAS TWP.




GEIKIE TWP.

TIMAGAMI FOREST RESERVE.

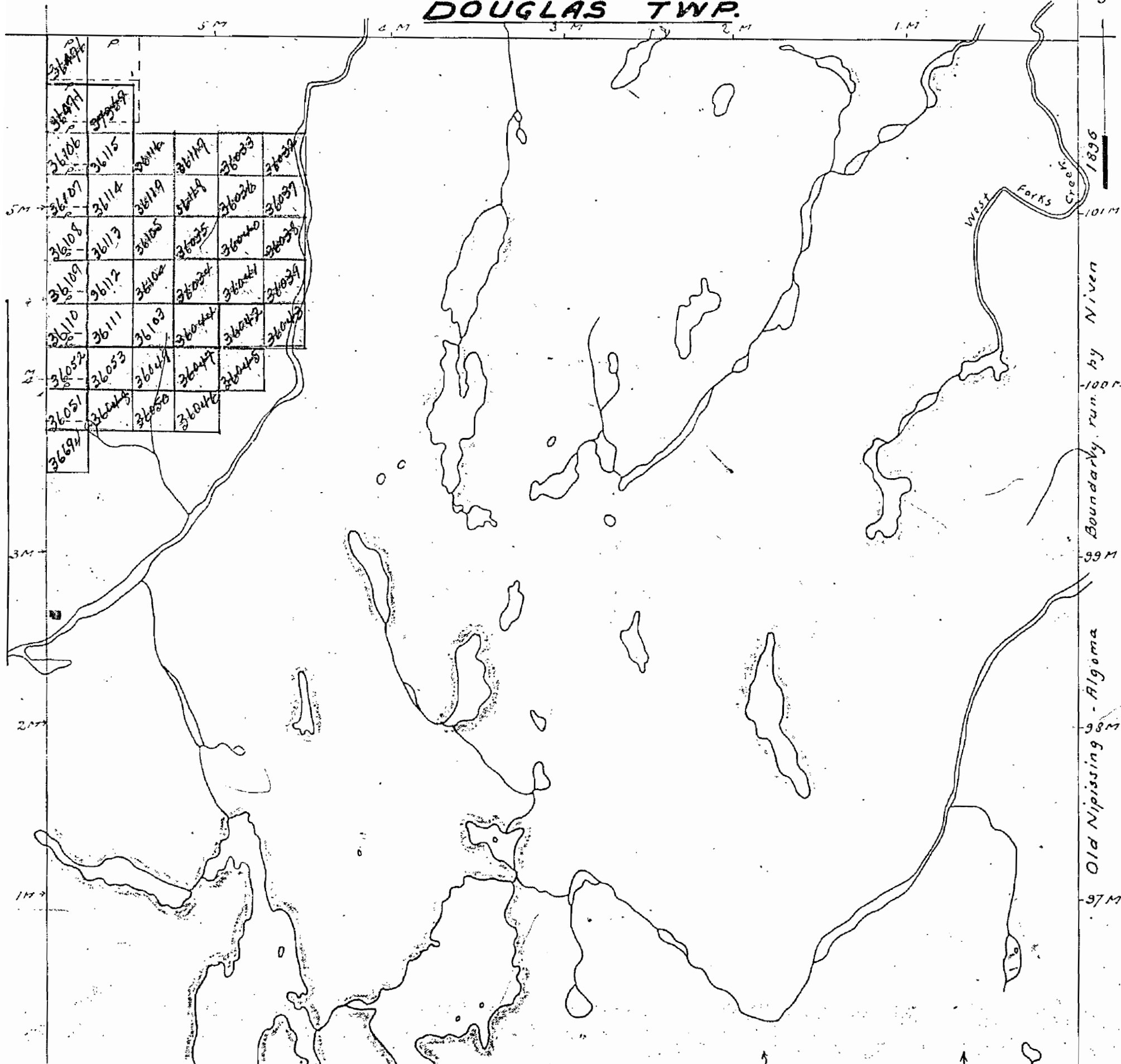
PORCUPINE MINING DIVISION. M. 320

DISTRICT OF TIMISKAMING.

Scale, 40 chains to an inch.



DOUGLAS TWP.



320

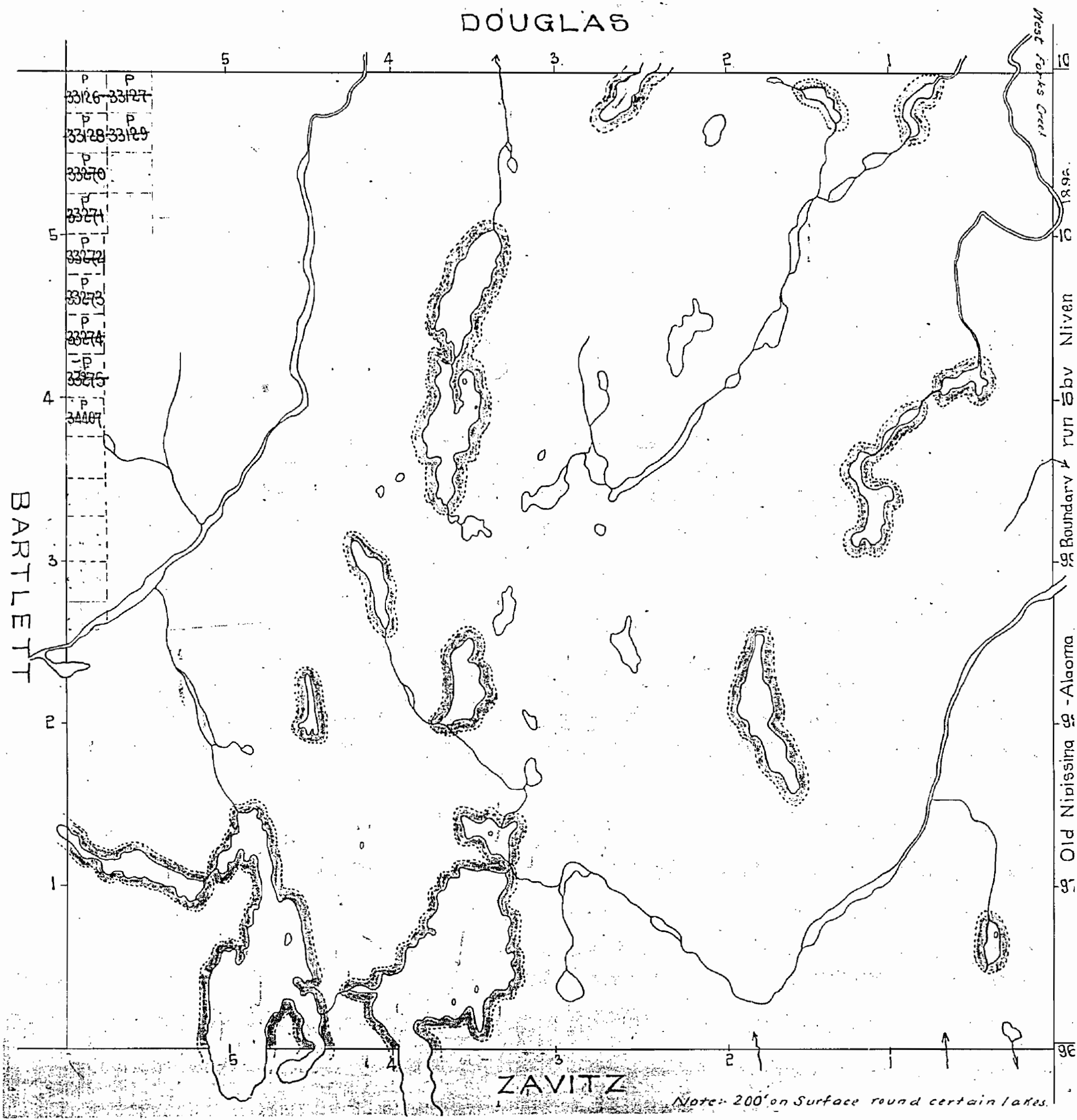
GEIKIE

PORCUPINE MINING DIVISION
TEMAGAMI FOREST RESERVE

M. 320

SCALE = 40 CHAINS = 1 INCH

DOUGLAS



Note: 200' on Surface round certain lakes.

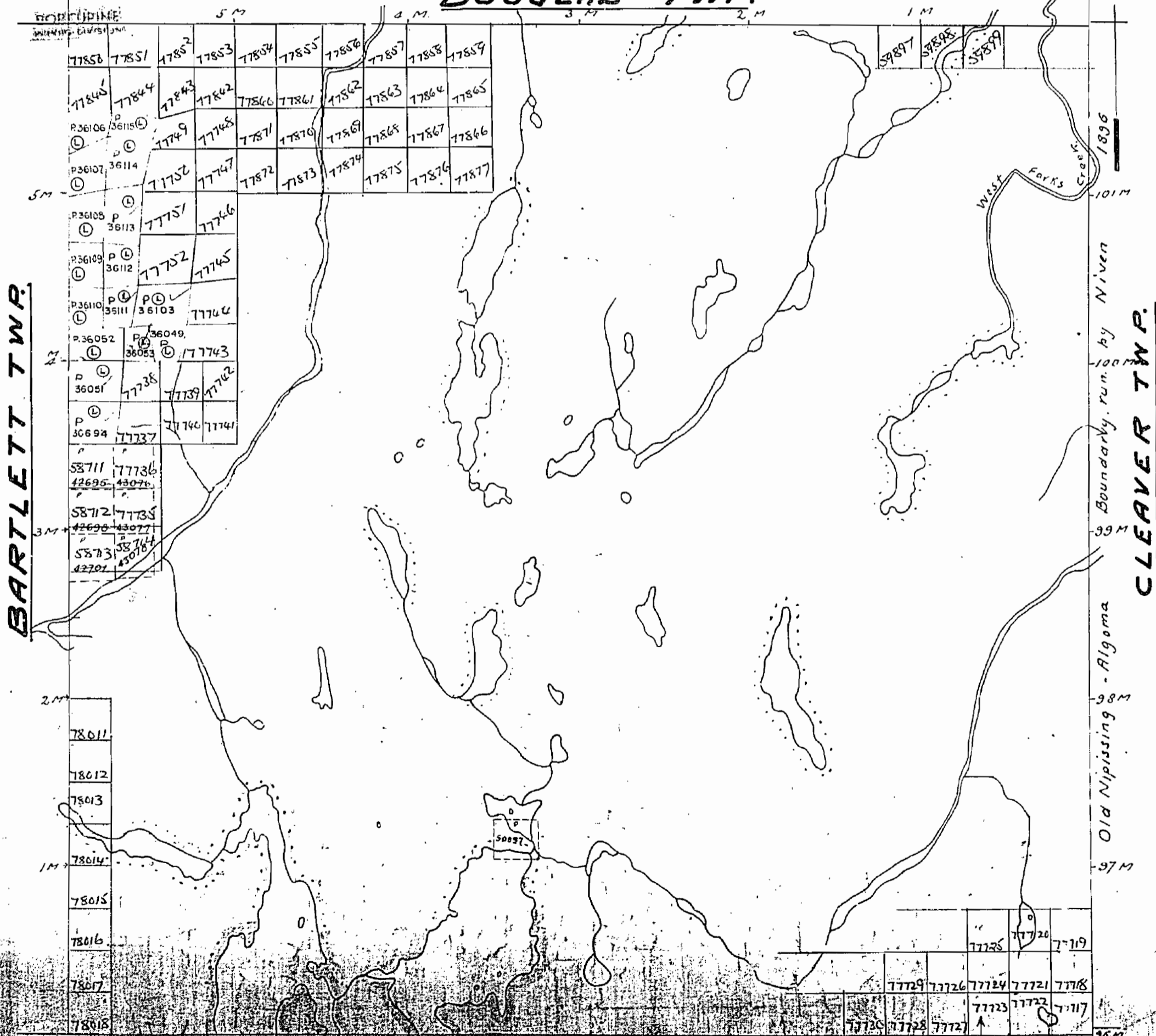
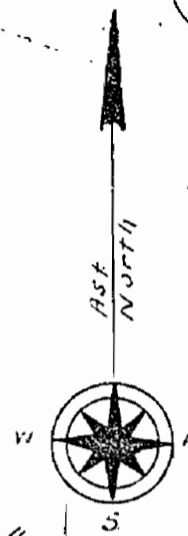
PLAN OF
GEIKIE TWP.
TIMAGAMI FOREST RESERVE.
PORCUPINE MINING DIVISION.
DISTRICT OF TIMISKAMING.

MINING RECORDS
RECEIVED
AUG 27 1882

Scale, 40 chains to an inch.

DOUGLAS TWP.

M-320



BARTLETT TWP.

Boundary, run. by Niven

CLEAVER TWP.

CANCELLED
ENTERED LAND
CROWN LANDS SALE
LEASES
LOCATED LAND
RESERVED FOR
CROWN LANDS

SUPERVISOR'S MINING DIVISION

ZAVITZ TWP.

400 Surface rights reservation around all lakes & rivers.

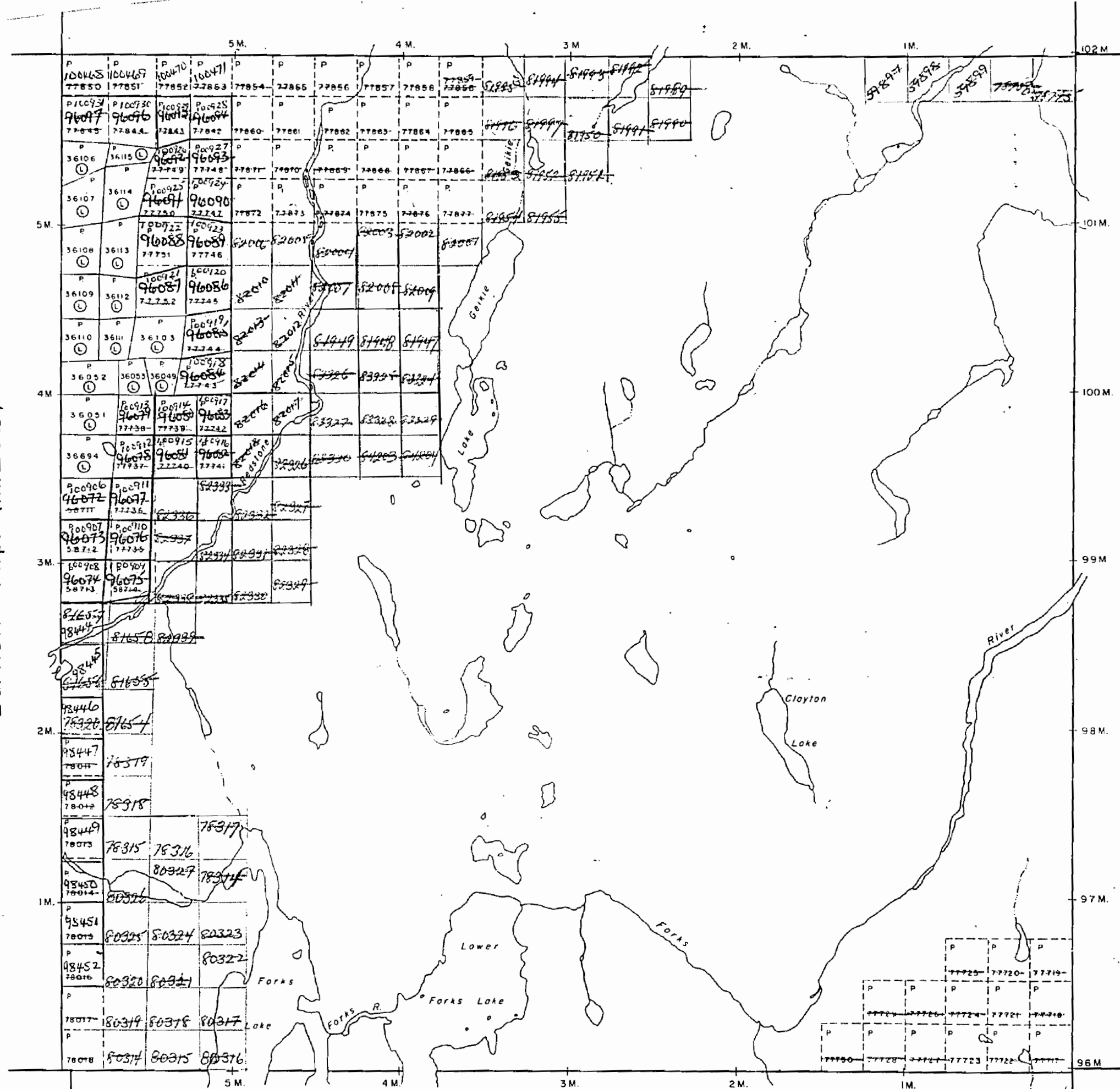
320

Douglas Twp. (M.274)

Bartlett Twp. (M.262)

Cleaver Twp. (M.269)

Zavitz Twp. (M.1189)



THE TOWNSHIP OF

GEIKIE

DISTRICT OF TIMISKAMING

PORCUPINE MINING DIVISION

SCALE: 1-INCH 40 CHAINS

LEGEND

- PATENTED LAND Ⓟ
- CROWN LAND SALE C.S.
- LEASES Ⓞ
- LOCATED LAND LOC.
- LICENSE OF OCCUPATION L.O.
- MINING RIGHTS ONLY M.P.D.
- SURFACE RIGHTS ONLY S.R.O.
- ROADS —
- IMPROVED ROADS —
- KING'S HIGHWAYS —
- RAILWAYS —
- POWER LINES —
- MARSH OR MUSKEG —
- MINES —
- CANCELLED C

NOTES

400' Surface Rights Reservation around all lakes and rivers.

MINING RECORDS RECEIVED NOV 13 1964

PORCUPINE MINING DIVISION

PLAN NO. M-320

DEPARTMENT OF MINES

— ONTARIO —

320

Douglas Twp. (M.274)

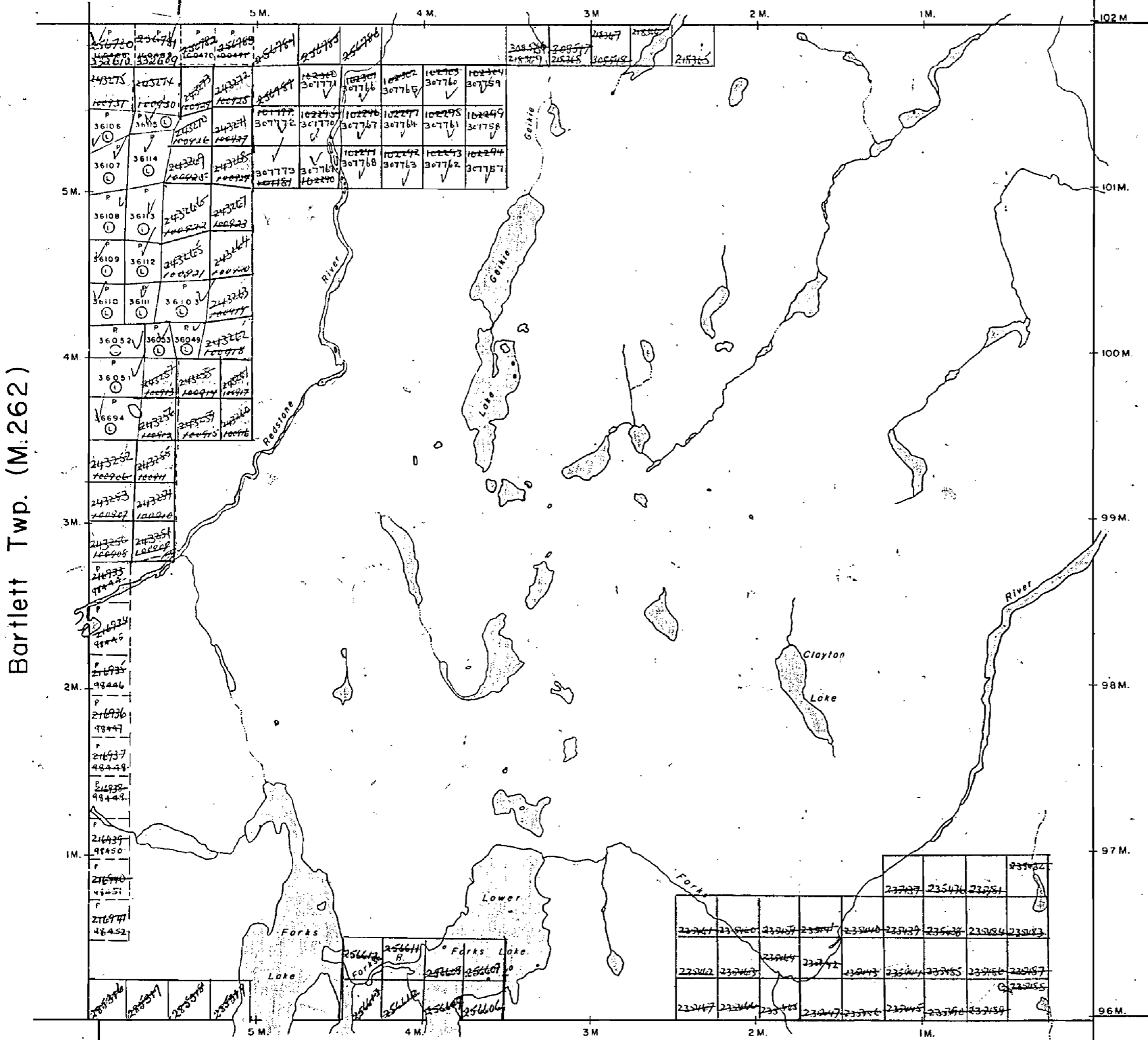
THE TOWNSHIP OF
OF

GEIKIE

DISTRICT OF
TIMISKAMING

PORCUPINE
MINING DIVISION

SCALE: 1-INCH 40 CHAINS



Bartlett Twp. (M.262)

Cleaver Twp. (M.269)

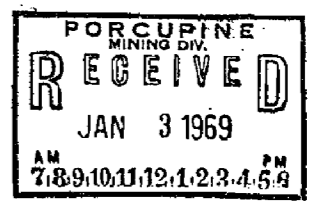
Zavitz Twp. (M.1189)

LEGEND

- PATENTED LAND Ⓟ
- CROWN LAND SALE C.S
- LEASES Ⓛ
- LOCATED LAND Loc.
- LICENSE OF OCCUPATION L.O
- MINING RIGHTS ONLY M.R.O.
- SURFACE RIGHTS ONLY S.R.O.
- ROADS — — — — —
- IMPROVED ROADS — — — — —
- KING'S HIGHWAYS — — — — —
- RAILWAYS — — — — —
- POWER LINES — — — — —
- MARSH OR MUSKEG — — — — —
- MINES Ⓧ
- CANCELLED c.

NOTES

400' Surface Rights Reservation around all lakes and rivers.



PLAN NO. **M-320**

DEPARTMENT OF MINES

— ONTARIO —

K. Kolomov

Douglas Twp. (M.274)

THE TOWNSHIP
OF
GEIKIE

DISTRICT OF
TIMISKAMING

PORCUPINE
MINING DIVISION


SCALE: 1-INCH = 40 CHAINS

LEGEND

PATENTED LAND	Ⓟ
CROWN LAND SALE	C.S.
LEASES	Ⓛ
LOCATED LAND	Loc.
LICENSE OF OCCUPATION	L.O.
MINING RIGHTS ONLY	M.R.O.
SURFACE RIGHTS ONLY	S.R.O.
ROADS	—
IMPROVED ROADS	—
KING'S HIGHWAYS	—
RAILWAYS	—
POWER LINES	—
MARSH OR MUSKEG	—
MINES	ⓧ
CANCELLED	C.
LAND USE PERMIT	—

NOTES

400' Surface Rights Reservation around
all lakes and rivers.



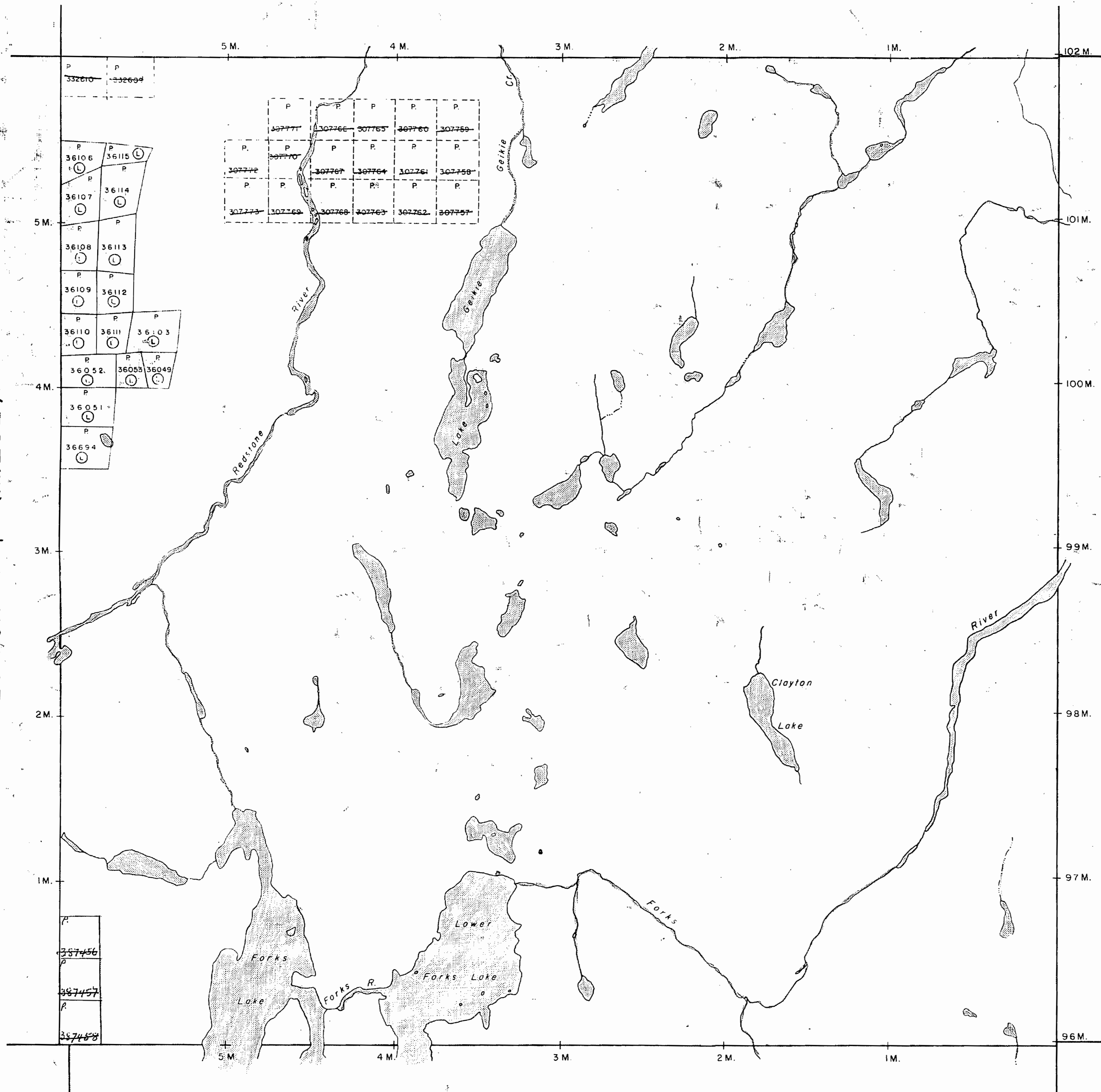
PLAN NO. **M-320**

ONTARIO
MINISTRY OF NATURAL RESOURCES
SURVEYS AND MAPPING BRANCH

Bartlett Twp. (M.262)

Cleaver Twp. (M.269)

Zavitz Twp. (M.1189)



332610 332604

307771 307766 307765 307760 307759
307770 307767 307764 307761 307758
307773 307769 307768 307763 307762 307757

36106 36115
36107 36114
36108 36113
36109 36112
36110 36111 36103
36052 36053 36049
36051
36694

357456
357457
357458