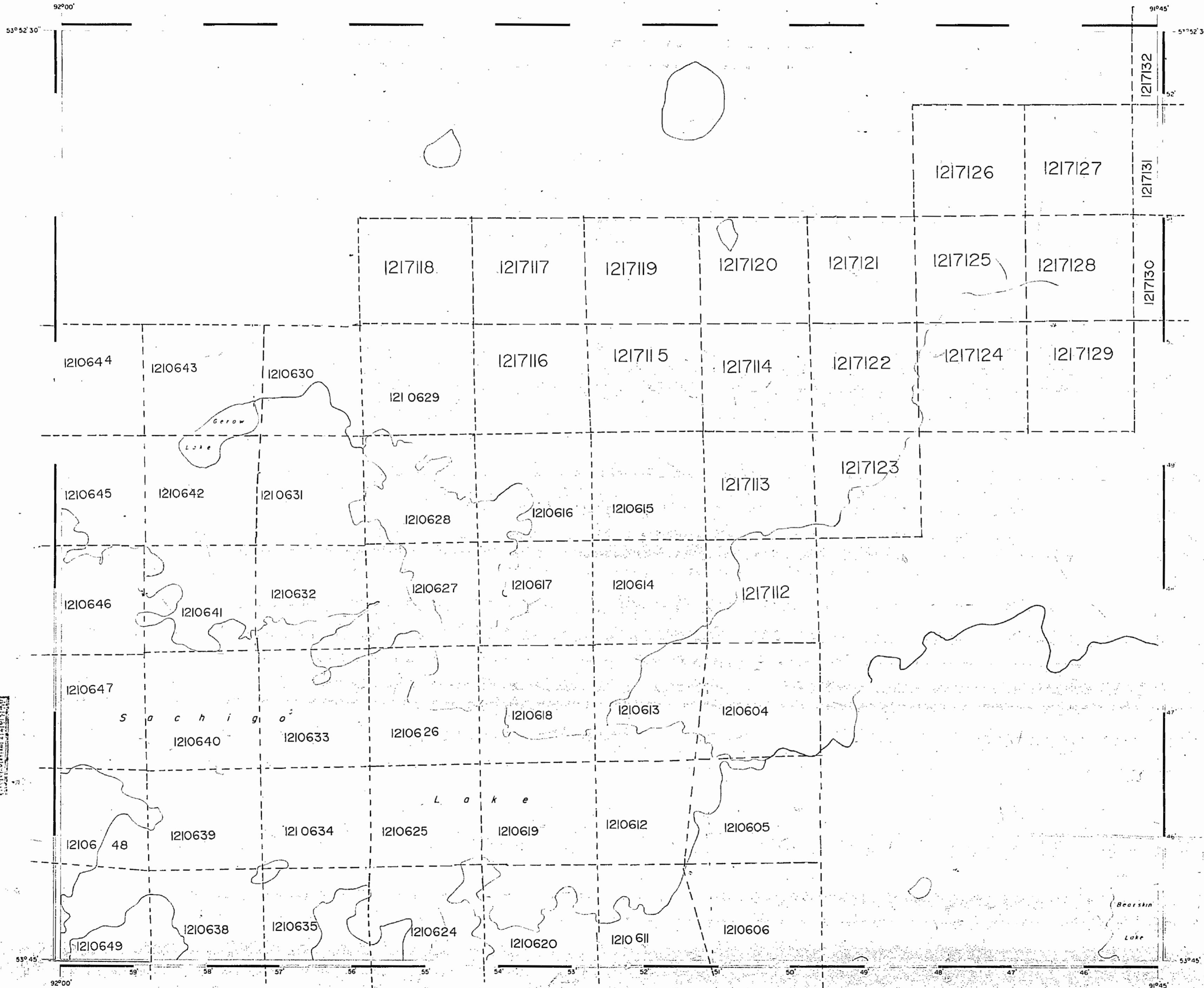



NORTH OF GEROW LAKE AREA G-2148



SACHIGO LAKE AREA G-2195

KIVINEN LAKE AREA G-2093



LEGEND

- HIGHWAY AND ROUTE No
- OTHER ROADS
- TRAILS
- SURVEYED LINES:
 - TOWNSHIPS, BASE LINES, ETC
 - LOTS, MINING CLAIMS, PARCELS, ETC
- UNSURVEYED LINES:
 - LOT LINES
 - PARCEL BOUNDARY
 - MINING CLAIMS ETC.
- RAILWAY AND RIGHT OF WAY
- UTILITY LINES
- NON-PERENNIAL STREAM
- FLOODING OR FLOODING RIGHTS
- SUBDIVISION OR COMPOSITE PLAN
- RESERVATIONS
- ORIGINAL SHORELINE
- MARSH OR MUSKEG
- MINES
- TRAVERSE MONUMENT

DISPOSITION OF CROWN LANDS

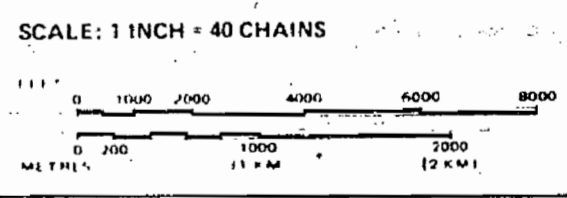
TYPE OF DOCUMENT	SYMBOL
PATENT, SURFACE & MINING RIGHTS	●
" SURFACE RIGHTS ONLY	○
" MINING RIGHTS ONLY	◐
LEASE, SURFACE & MINING RIGHTS	◑
" SURFACE RIGHTS ONLY	◒
" MINING RIGHTS ONLY	◓
LICENCE OF OCCUPATION	◔
ORDER IN COUNCIL	◕
RESERVATION	◖
CANCELLED	◗
SAND & GRAVEL	◘

NOTE: MINING RIGHTS IN PARCELS PATENTED PRIOR TO MAY 6, 1912, VESTED IN ORIGINAL PATENTEE BY THE PUBLIC LANDS ACT, R.S.O. 1970, CHAP. 380, SEC. 83, SUBSEC. 1

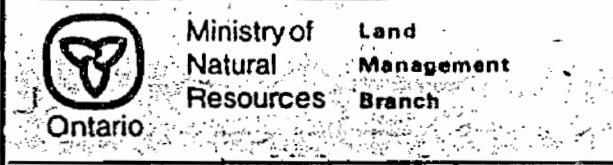
REFERENCES

AREAS WITHDRAWN FROM DISPOSITION

Description	Order No.	Date	Disposition	File
M.R.O. - MINING RIGHTS ONLY				
S.R.O. - SURFACE RIGHTS ONLY				
M. + S. - MINING AND SURFACE RIGHTS				



AREA
GEROW LAKE
 M.N.R. ADMINISTRATIVE DISTRICT
 SIOUX LOOKOUT
 MINING DIVISION
 RED LAKE
 LAND TITLES / REGISTRY DIVISION
 KENORA (PATRICIA PORTION)



Date JANUARY, 1984 Number **G-2049**

WEST OF BEARSKIN LAKE AREA G-2251

3295

NORTH OF GEROW LAKE AREA M-3335

AREA OF
GEROW LAKE

DISTRICT OF
KENORA
PATRICIA PORTION

RED LAKE
MINING DIVISION

SCALE: 1-INCH = 40 CHAINS


LEGEND

- PATENTED LAND (P) or (C)
- PATENTED FOR SURFACE RIGHTS ONLY L.O.
- LEASES L.C.
- LICENSE OF OCCUPATION Loc.
- CROWN LAND SALE C.S.
- LOCATED LAND Loc.
- CANCELLED C.C.
- MINING RIGHTS ONLY M.R.O.
- SURFACE RIGHTS ONLY S.R.O.
- HIGHWAY & ROUTE NO. (H)
- ROADS (R)
- TRAILS (T)
- RAILWAYS (R)
- POWER LINES (P)
- MARSH OR MUSKEG (M)
- MINES (M)

*used only with summer resort locations or when space is limited

NOTES

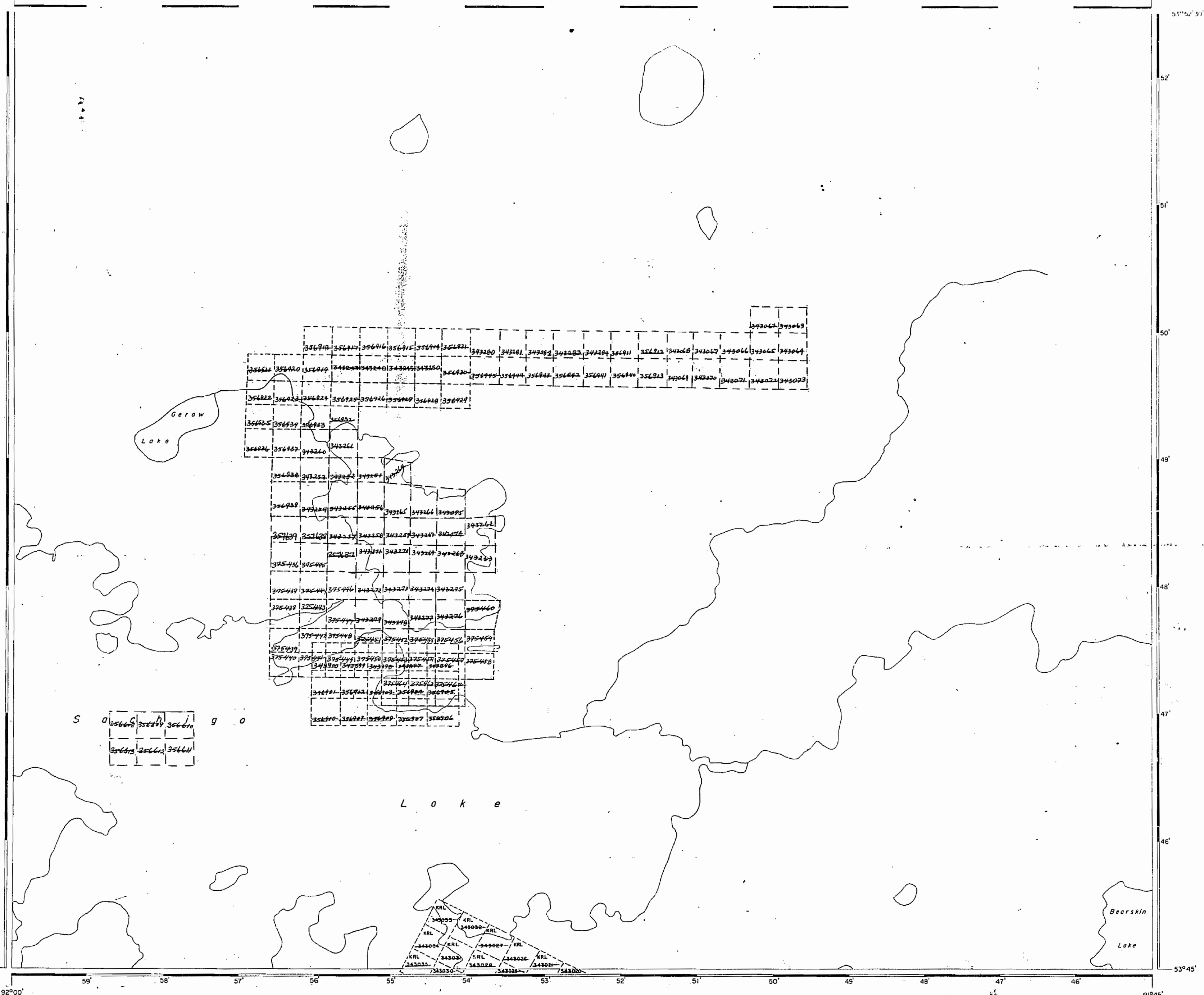
400' Surface Rights Reservation Around the Shores of All Lakes and Rivers



NATIONAL TOPOGRAPHIC SERIES 53G13

PLAN NO. **M-3295**

MINISTRY OF
NATURAL RESOURCES
ONTARIO



Gerow Lake
M-3295
SACHIGO LAKE AREA M-3293

KIVINEN LAKE AREA M-3302

WEST OF BEARSKIN LAKE AREA M-3207

3295

NORTH OF GEROW LAKE AREA M-3335

AREA OF
GEROW LAKE

DISTRICT OF
KENORA
PATRICIA PORTION

RED LAKE
MINING DIVISION

SCALE: 1-INCH = 40 CHAINS


LEGEND

- PATENTED LAND Ⓢ or Ⓞ
- PATENTED FOR SURFACE RIGHTS ONLY Ⓢ
- LEASES Ⓞ
- LICENSE OF OCCUPATION L.O.
- CROWN LAND SALE C.S.
- LOCATED LAND Loc.
- CANCELLED C.
- MINING RIGHTS ONLY M.R.O.
- SURFACE RIGHTS ONLY S.R.O.
- HIGHWAY & ROUTE No —(H)—
- ROADS —(R)—
- TRAILS - - -
- RAILWAYS —(R)—
- POWER LINES —(P)—
- MARSH OR MUSKEG ~ ~ ~
- MINES *

*used only with summer resort locations or when space is limited

NOTES

400' Surface Rights Reservation Around the Shores of All Lakes and Rivers.



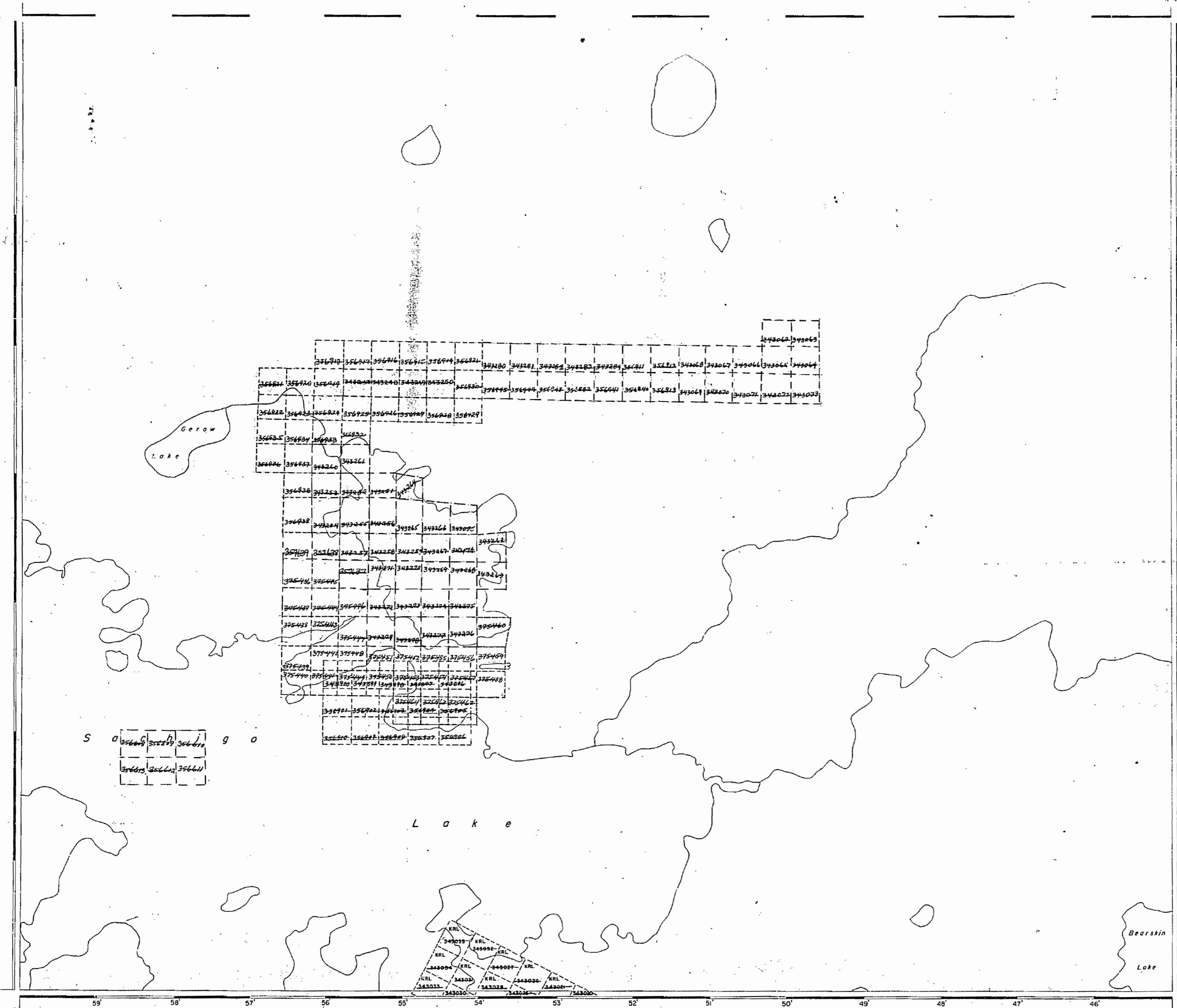
NATIONAL TOPOGRAPHIC SERIES 53G13

PLAN NO. **M-3295**

MINISTRY OF
NATURAL RESOURCES
ONTARIO

Gerow Lake — M-3295
SACHIGO LAKE AREA M-3293

KIVINEN LAKE AREA M-3302




WEST OF BEARSKIN LAKE AREA M-3207

ATTACH TO G-2049

TRIM LINE

G-5049

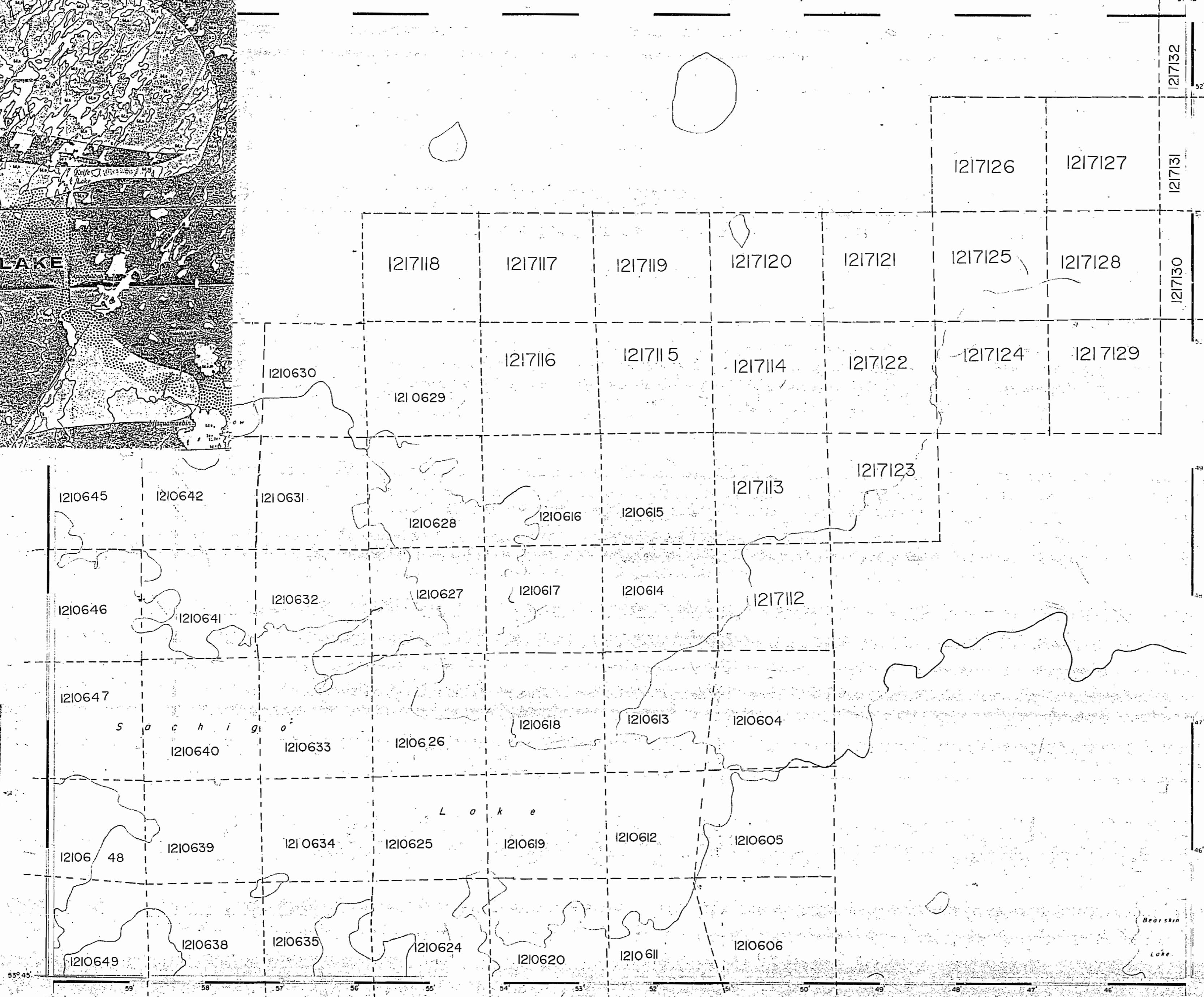


NORTH OF GEROW LAKE AREA G-2148

SACHIGO LAKE AREA

KIVINEN LAKE AREA G-2093

WEST OF BEARSKIN LAKE AREA G-2251



LEGEND

HIGHWAY AND ROUTE No	
OTHER ROADS	
TRAILS	
SURVEYED LINES:	
TOWNSHIPS, BASE LINES, ETC.	
LOTS, MINING CLAIMS, PARCELS, ETC.	
UNSURVEYED LINES:	
LOT LINES	
PARCEL BOUNDARY	
MINING CLAIMS ETC.	
RAILWAY AND RIGHT OF WAY	
UTILITY LINES	
NON-PERENNIAL STREAM	
FLOODING OR FLOODING RIGHTS	
SUBDIVISION OR COMPOSITE PLAN	
RESERVATIONS	
ORIGINAL SHORELINE	
MARSH OR MUSKEG	
MINES	
TRAVERSE MONUMENT	

DISPOSITION OF CROWN LANDS

TYPE OF DOCUMENT	SYMBOL
PATENT, SURFACE & MINING RIGHTS	
" SURFACE RIGHTS ONLY	
" MINING RIGHTS ONLY	
LEASE, SURFACE & MINING RIGHTS	
" SURFACE RIGHTS ONLY	
" MINING RIGHTS ONLY	
LICENCE OF OCCUPATION	
ORDER IN COUNCIL	
RESERVATION	
CANCELLED	
SAND & GRAVEL	


NOTE: MINING RIGHTS IN PARCELS PATENTED PRIOR TO MAY 6, 1913, VESTED IN ORIGINAL PATENTEE BY THE PUBLIC LANDS ACT, R.S.O. 1910, CHAP. 30, SEC. 43, SUBSEC. 1.

REFERENCES

AREAS WITHDRAWN FROM DISPOSITION

M.R.D. - MINING RIGHTS ONLY
S.R.O. - SURFACE RIGHTS ONLY
M.+S. - MINING AND SURFACE RIGHTS

Description	Order No	Date	Disposition	File




AREA

GEROW LAKE

M.N.R. ADMINISTRATIVE DISTRICT
SIOUX LOOKOUT
MINING DIVISION
RED LAKE
LAND TITLES / REGISTRY DIVISION
KENORA (PATRICIA PORTION)

Ontario Ministry of Natural Resources Land Management Branch

Date: JANUARY, 1984 Number: **G-2049**



THE INFORMATION THAT APPEARS ON THIS MAP HAS BEEN COMPILED FROM VARIOUS SOURCES, AND ACCURACY IS NOT GUARANTEED. THOSE WISHING TO STAKE MINING CLAIMS SHOULD CONSULT WITH THE MINING RECORDER, MINISTRY OF NORTHERN DEVELOPMENT AND MINES, FOR ADDITIONAL INFORMATION ON THE STATUS OF THE LANDS SHOWN HEREON.

GEROW LAKE

G-2049

G-5049