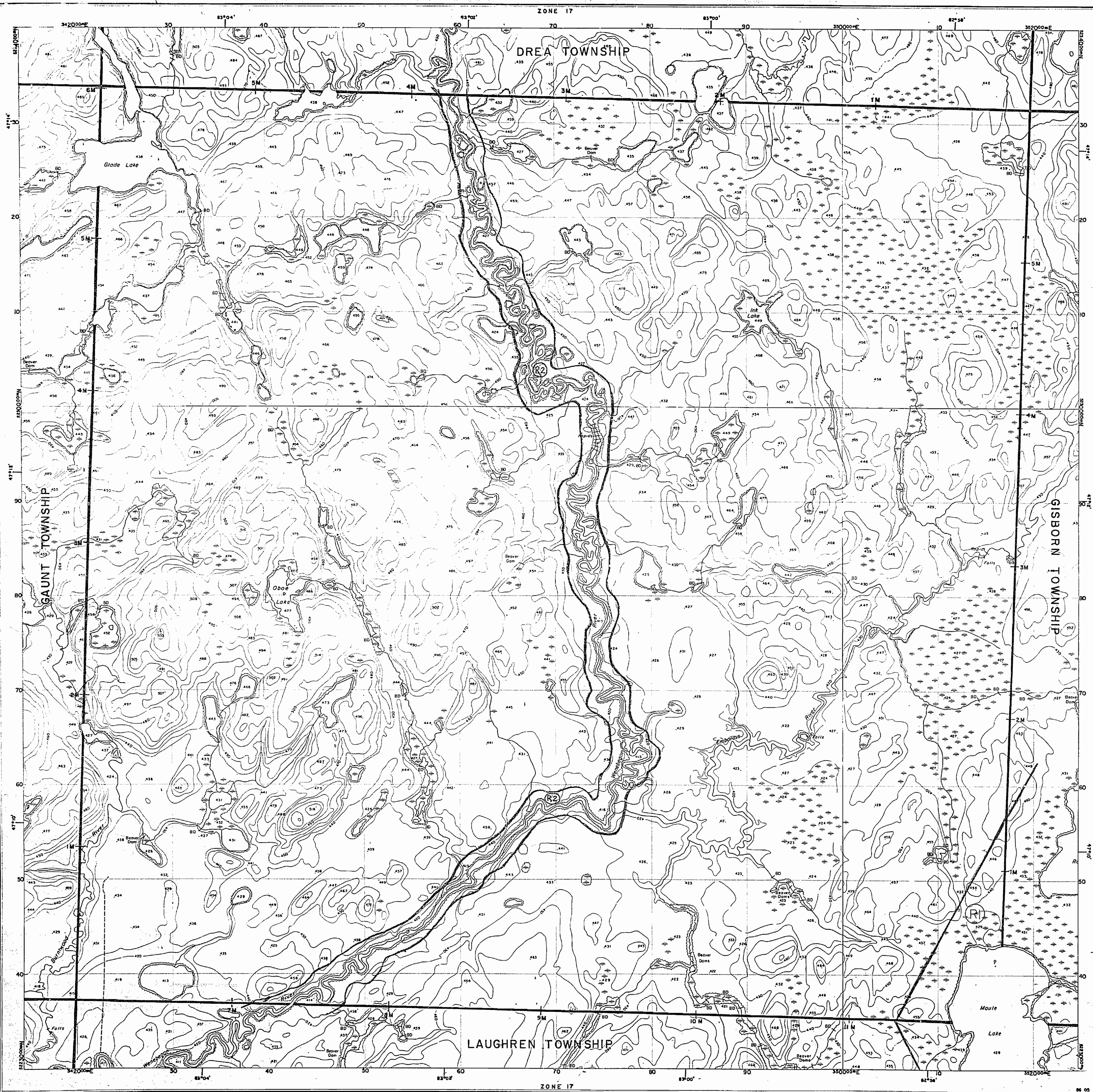


GILBERTSON T.M.P.

G-3516

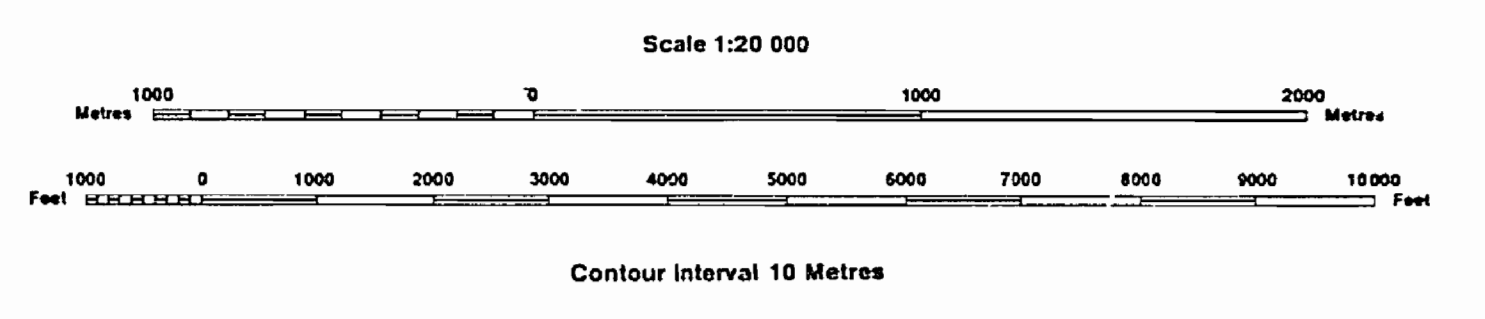


INDEX TO LAND DISPOSITION

PLAN
G-3276
TOWNSHIP

M.N.R. ADMINISTRATIVE DISTRICT
BLIND RIVER
MINING DIVISION
SAULT STE. MARIE
LAND TITLES/REGISTRY DIVISION
ALGOMA

GILBERTSON



AREAS WITHDRAWN FROM DISPOSITION

- MRO - Mining Rights Only
 - SRQ - Surface Rights Only
 - M + S - Mining and Surface Rights
- (R) SEC 35 W-LL-C243/99 ONT 15/05/99 M+S
 (R2) Sec 35 W-LL-P274/99 ONT MAY 17/99 M+S

SYMBOLS

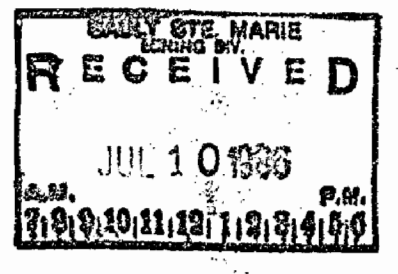
- Boundary
 - Township, Meridian, Baseline
- Road allowance; surveyed
- shoreline
- Lot/Concession; surveyed
- unsurveyed
- Parcel; surveyed
- unsurveyed
- Right-of-way; road
- railway
- utility
- Reservation
- Cliff, Pit, Pile
- Contour
 - Interpolated
 - Approximate
 - Depression
- Control point (horizontal)
- Flooded land
- Mine head frame
- Pipeline (above ground)
- Railway; single track
- double track
- abandoned
- Road; highway, county, township
- access
- trail, bush
- Shoreline (original)
- Transmission line
- Wooded area

DISPOSITION OF CROWN LANDS

- Patent
 - Surface & Mining Rights
 - Surface Rights Only
 - Mining Rights Only
- Lease
 - Surface & Mining Rights
 - Surface Rights Only
 - Mining Rights Only
- Licence of Occupation
- Order-in-Council
- Cancelled
- Reservation
- Sand & Gravel

The 1975 Magnetic Bearing
Approx. 52°30' W Annual Change
decreasing 0.7"

THE INFORMATION THAT APPEARS ON THIS MAP HAS BEEN COMPILED FROM VARIOUS SOURCES, AND ACCURACY IS NOT GUARANTEED. THOSE WISHING TO STAKE MINING CLAIMS SHOULD CONSULT WITH THE MINING RECORDER, MINISTRY OF NORTHERN DEVELOPMENT AND MINES, FOR ADDITIONAL INFORMATION ON THE STATUS OF THE LANDS SHOWN HEREON.



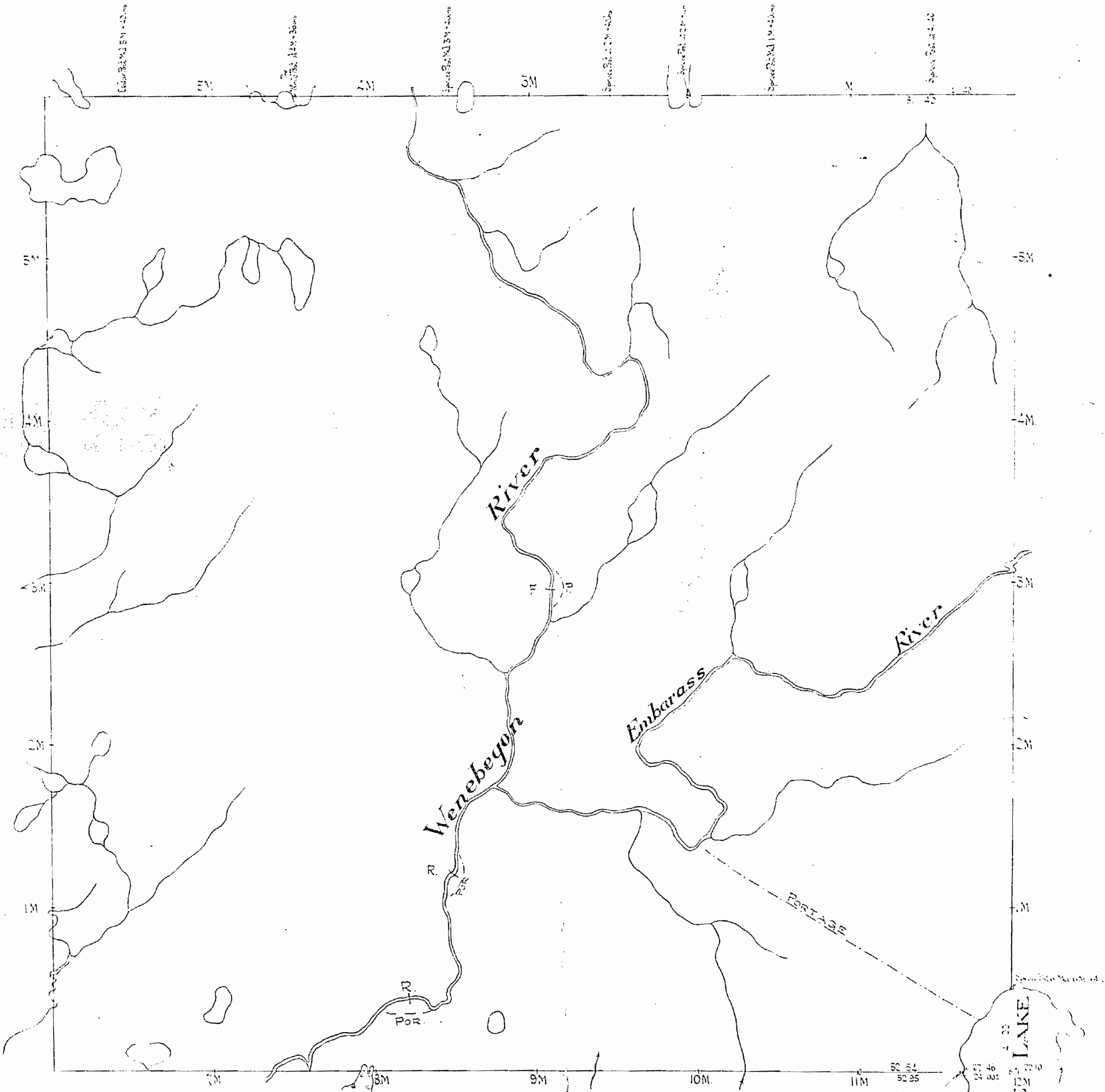
TOWNSHIP. 7.C. (GILBERTSON)

MISSISSAGI PROVINCIAL FOREST
DISTRICT OF ALGOMA

DATE OF ISSUE
OCT 15 1936
GILBERTSON'S SERIES

Scale - 40 Chains = 1 Inch

TOWNSHIP. 8.C.



TOWNSHIP. 7.D.

TOWNSHIP 7.B.

TOWNSHIP. 6.C.

Note: South Boundary by A. Niven OLS 1902.

East and West Boundaries by T.J. Patten OLS 1910

North Boundary by James S. Dobie OLS 1913

LAKE AND RIVER'S FROM PUBLISHED MAP NO 324 1932
PARCELS MARKED P. ARE PATENTED
PARCELS MARKED L. ARE LEASED
PARCELS MARKED L.O. ARE UNDER LICENSE OF OCCUPATION

G-3276

Replaid by G-3276 July 10/36 ml