


DATE OF ISSUE
MAR 18 1975

LAKE SUPERIOR PROVINCIAL PARK.

GILES TP.
(Tp.30, R.17)

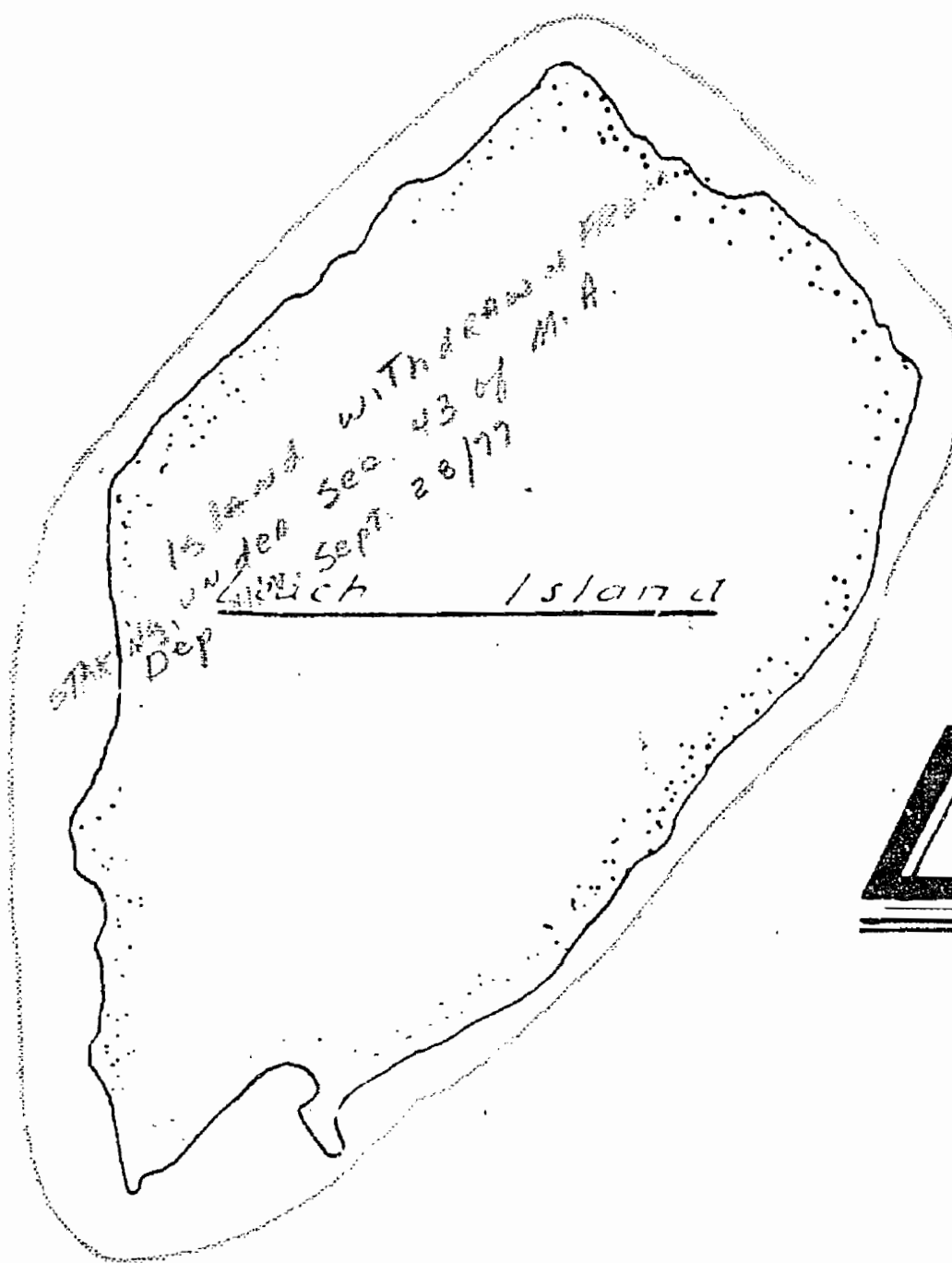
M1551
ONTARIO
MINISTRY OF NATURAL RESOURCES
SURVEYS AND MAPPING BRANCH

G-2762



SAULT STE. MARIE MINING DIVISION.
DISTRICT OF ALGOMA.

Scale 40 chains to an inch.

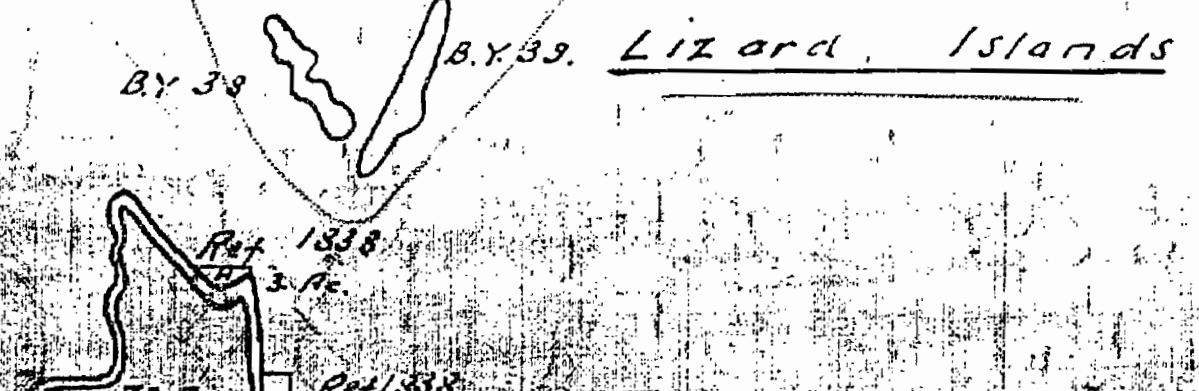
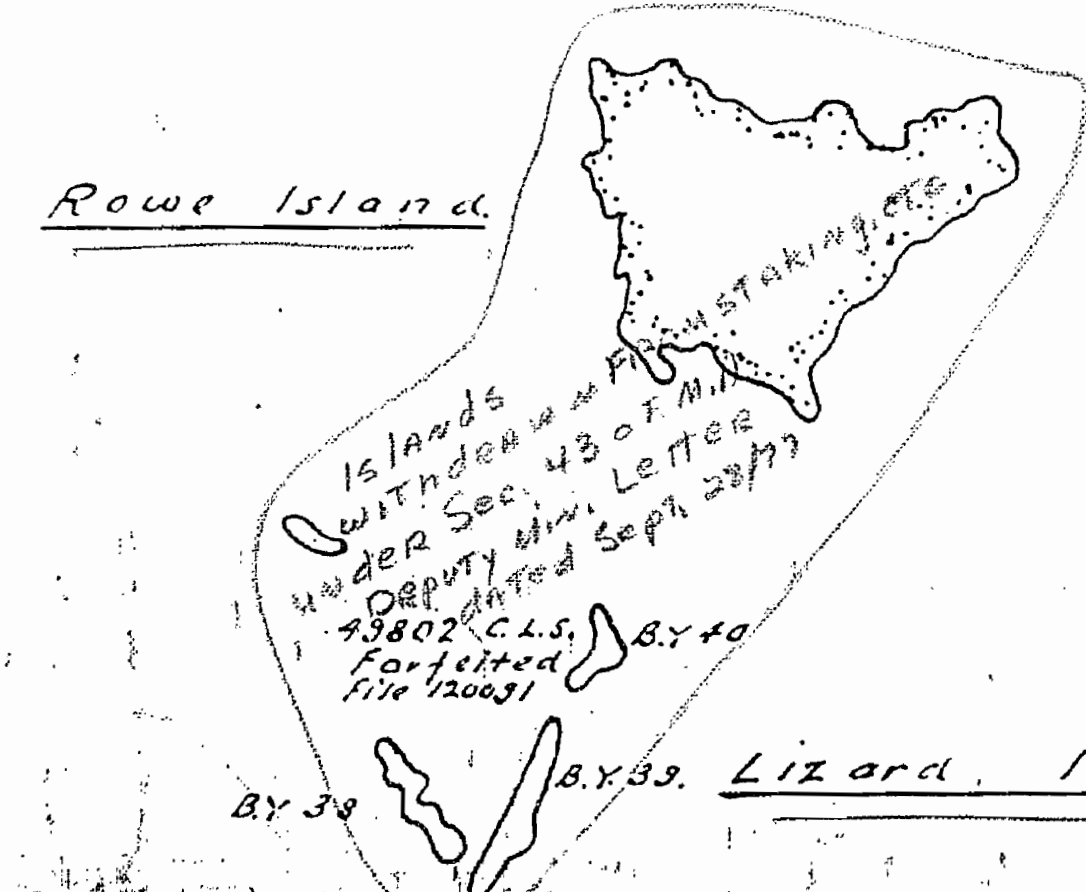
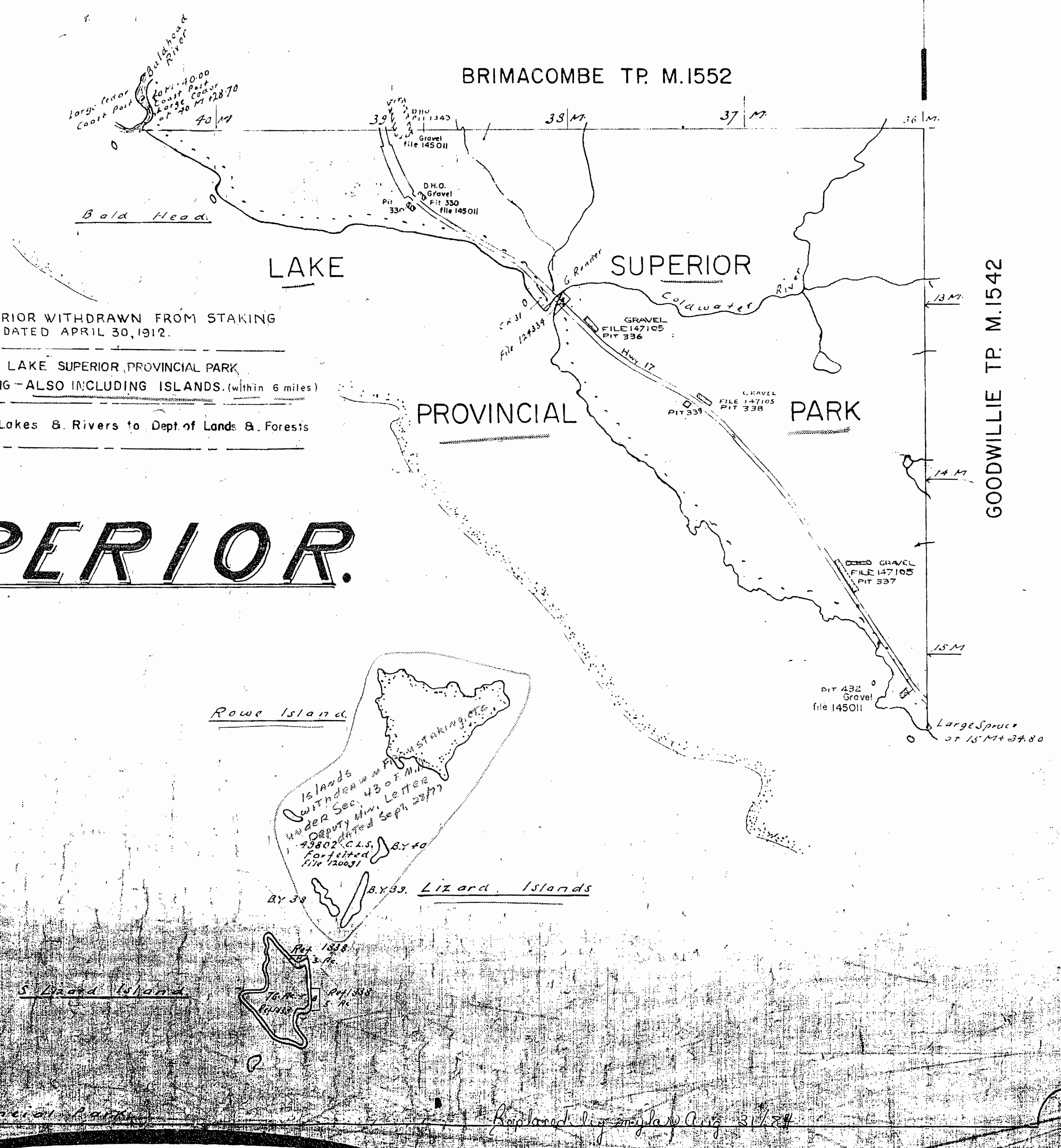


NOTE: LAND UNDER LAKE SUPERIOR WITHDRAWN FROM STAKING BY ORDER IN COUNCIL DATED APRIL 30, 1912.

THIS TWP LIES WITHIN THE LAKE SUPERIOR PROVINCIAL PARK - WITHDRAWN FROM STAKING - ALSO INCLUDING ISLANDS (within 6 miles)

400' Reserve around all Lakes & Rivers to Dept. of Lands & Forests

LAKE SUPERIOR.



LAKE SUPERIOR PROVINCIAL PARK

GILES TP.

(Tp 30, R 17)

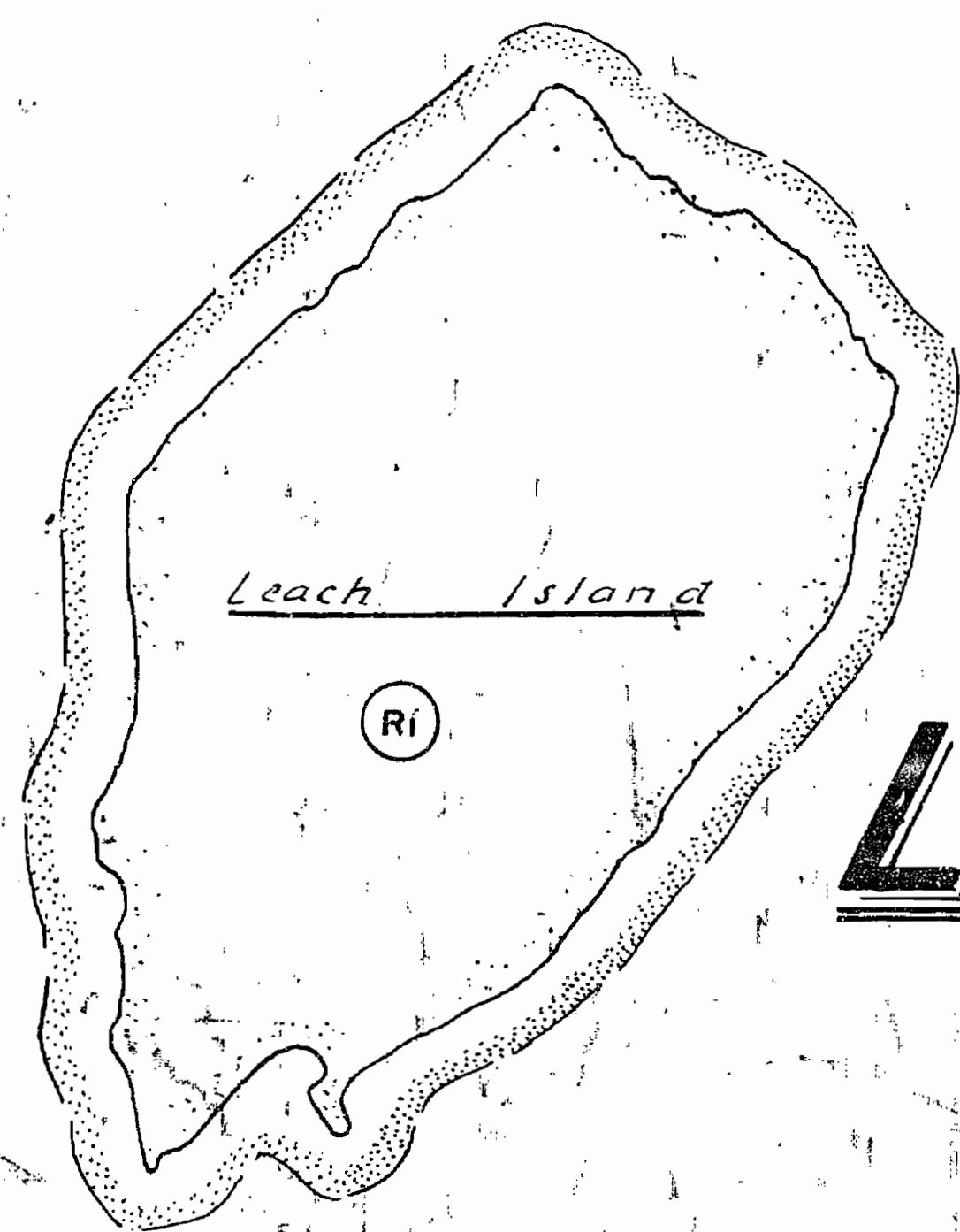
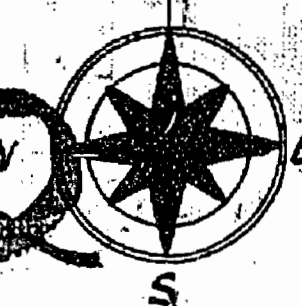
ONTARIO
MINISTRY OF NATURAL RESOURCES
SURVEYS AND MAPPING BRANCH

SAULT STE. MARIE MINING DIVISION.

DISTRICT OF ALGOMA.

Scale, 40 chains to an inch.

G-2762



NOTE: LAND UNDER LAKE SUPERIOR WITHDRAWN FROM STAKING BY ORDER IN COUNCIL DATED APRIL 30, 1912

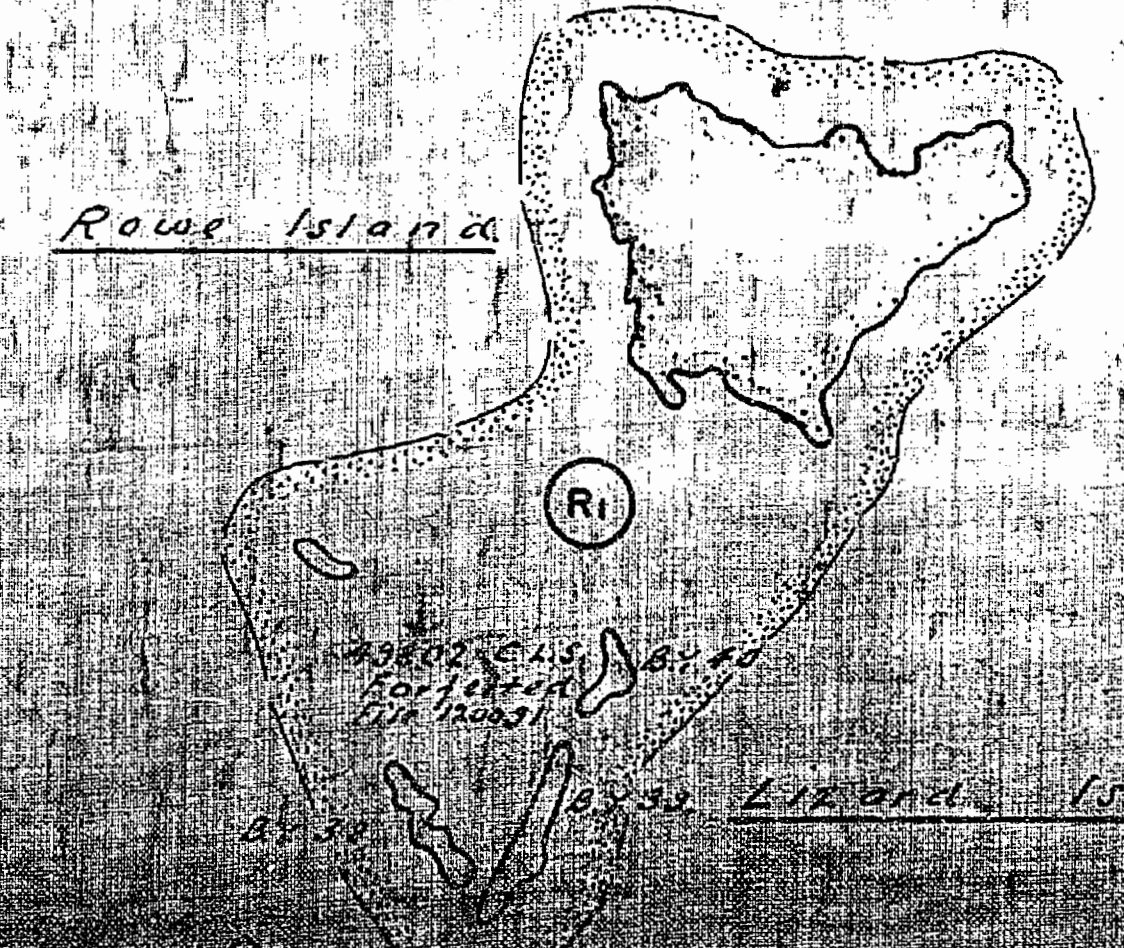
THIS TWP LIES WITHIN THE LAKE SUPERIOR PROVINCIAL PARK - WITHDRAWN FROM STAKING - ALSO INCLUDING ISLANDS (within 6 miles)

400' Reserve around all Lakes & Rivers to Dept of Lands & Forests.

LAKE SUPERIOR.

Areas withdrawn from staking under Section 43 of the Mining Act, R.S.O. 1970.

Order No.	File	Date	Disposition
W. 77/77	125864 v. 3	28/9/77	S.R. & M.R.



G-515

GILES TWP

G-515


REFERENCES

AREAS WITHDRAWN FROM DISPOSITION

- M.R.O. - MINING RIGHTS ONLY
- S.R.O. - SURFACE RIGHTS ONLY
- M.+S. - MINING AND SURFACE RIGHTS

Description	Order No.	Date	Disposition	File

The 1980 Magnetic Bearing
Approx. 6°W Annual Change
Increasing 6'

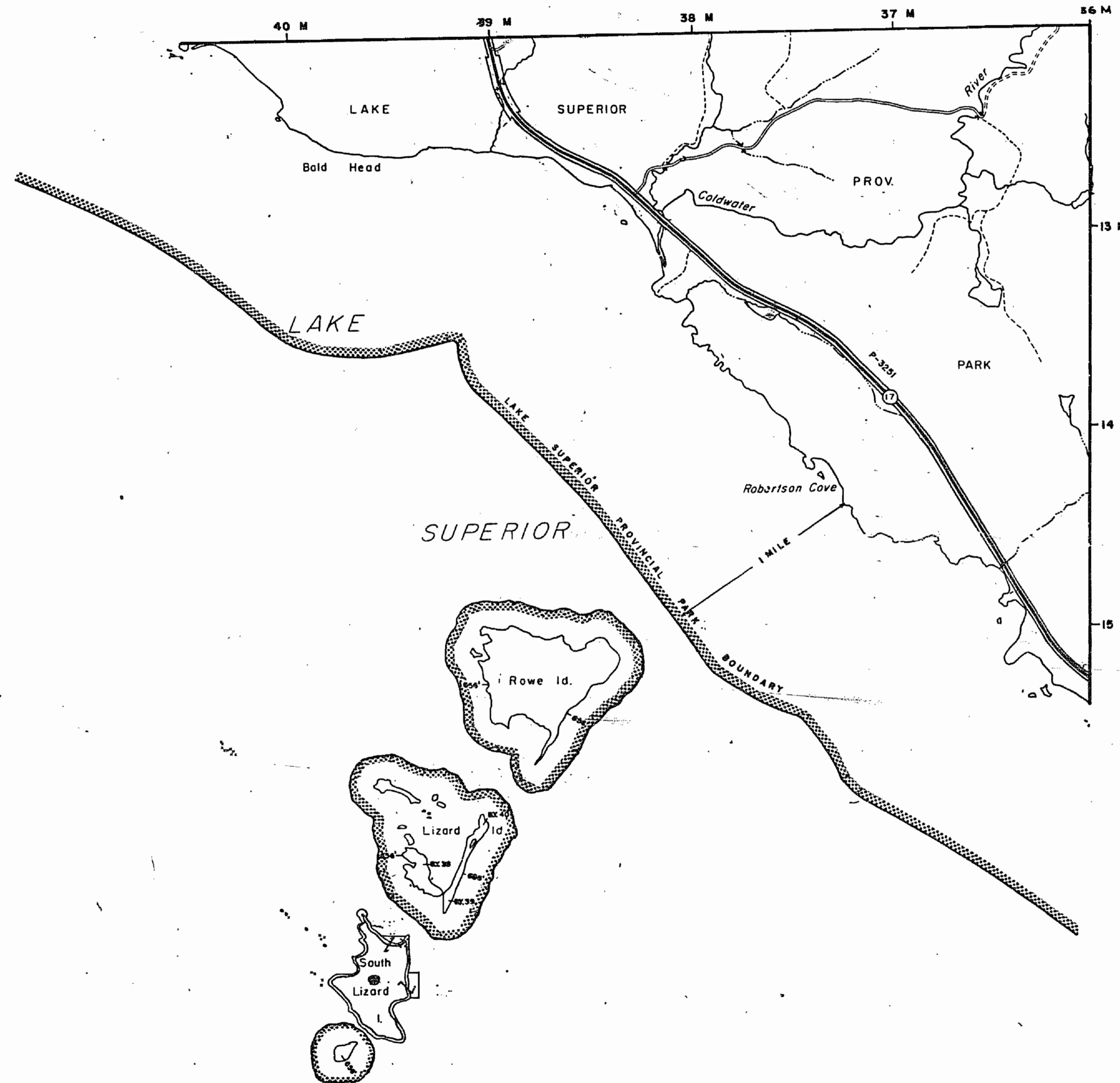


DISPOSITION OF CROWN LANDS

TYPE OF DOCUMENT	SYMBOL
PATENT, SURFACE & MINING RIGHTS	⊙
" SURFACE RIGHTS ONLY	○
" MINING RIGHTS ONLY	⊖
LEASE, SURFACE & MINING RIGHTS	■
" SURFACE RIGHTS ONLY	□
" MINING RIGHTS ONLY	▣
LICENCE OF OCCUPATION	▽
ORDER-IN-COUNCIL	OC
RESERVATION	⊙
CANCELLED	⊙
SAND & GRAVEL	⊙

NOTE: MINING RIGHTS IN PARCELS PATENTED PRIOR TO MAY 6, 1913, VESTED IN ORIGINAL PATENTEE BY THE PUBLIC LANDS ACT, R.S.O. 1970, CHAP. 380, SEC. 63, SUBSEC. 1.

BRIMACOMBE TWP.




GOODWILLIE TWP.

LEGEND

- HIGHWAY AND ROUTE No.
- OTHER ROADS
- TRAILS
- SURVEYED LINES:
 - TOWNSHIPS, BASE LINES, ETC.
 - LOTS, MINING CLAIMS, PARCELS, ETC.
- UNSURVEYED LINES:
 - LOT LINES
 - PARCEL BOUNDARY
 - MINING CLAIMS ETC.
- RAILWAY AND RIGHT OF WAY
- UTILITY LINES
- NON-PERENNIAL STREAM
- FLOODING OR FLOODING RIGHTS
- SUBDIVISION OR COMPOSITE PLAN RESERVATIONS
- ORIGINAL SHORELINE
- MARSH OR MUSKEG
- MINES
- TRAVERSE MONUMENT

SCALE: 1 INCH = 40 CHAINS



THE INFORMATION THAT APPEARS ON THIS MAP HAS BEEN COMPILED FROM VARIOUS SOURCES, AND ACCURACY IS NOT GUARANTEED. THOSE WISHING TO STAKE MINING CLAIMS SHOULD CONSULT WITH THE MINING RECORDER, MINISTRY OF NORTHERN DEVELOPMENT AND MINES, FOR ADDITIONAL INFORMATION ON THE STATUS OF THE LANDS SHOWN HEREON.

TOWNSHIP

GILES

M.N.R. ADMINISTRATIVE DISTRICT

WAWA

MINING DIVISION

SAULT STE. MARIE

LAND TITLES / REGISTRY DIVISION

ALGOMA



Ministry of Natural Resources

Ministry of Northern Development and Mines

Date DECEMBER /1986

Number **G-2762**

G-515

GILES TWP

G-515

1551

LAKE SUPERIOR PROVINCIAL PARK
PLAN OF

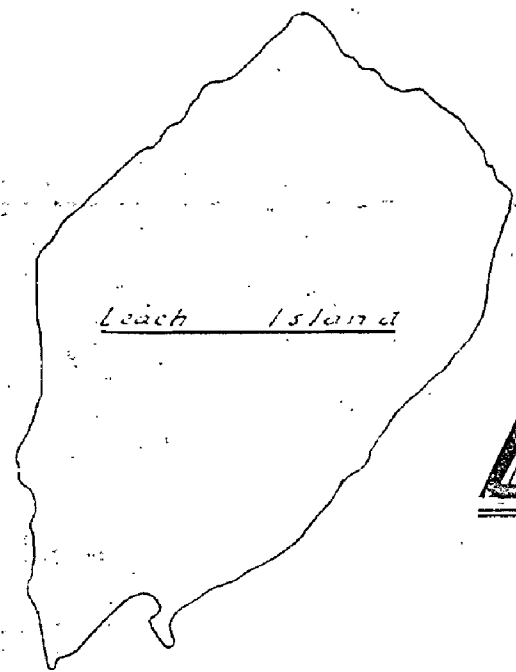

TWP. 30. R. 17.

SAULT STE. MARIE MINING DIVISION.

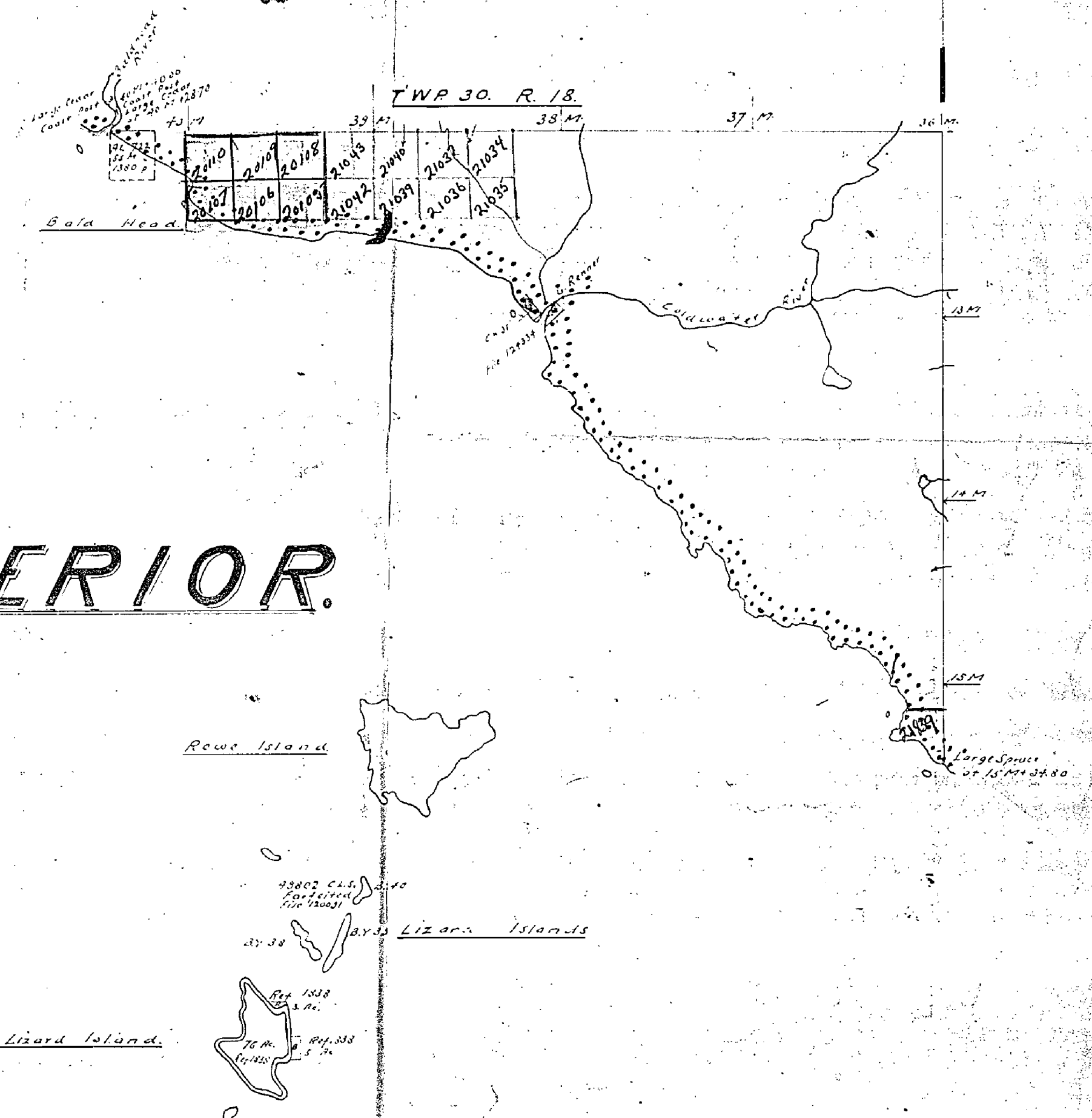
DISTRICT OF ALGOMA.

— Scale, 40 chains to an inch. —

30-17
(GILES)
M. 1551



LAKE SUPERIOR.



Denotes boundary of Lake Superior Provincial Park

TWP 30 R 17

1551

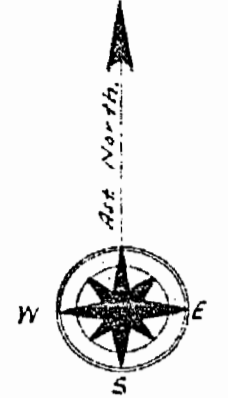
LAKE SUPERIOR PROVINCIAL PARK.
PLAN. OF

TWP. 30. R. 17.

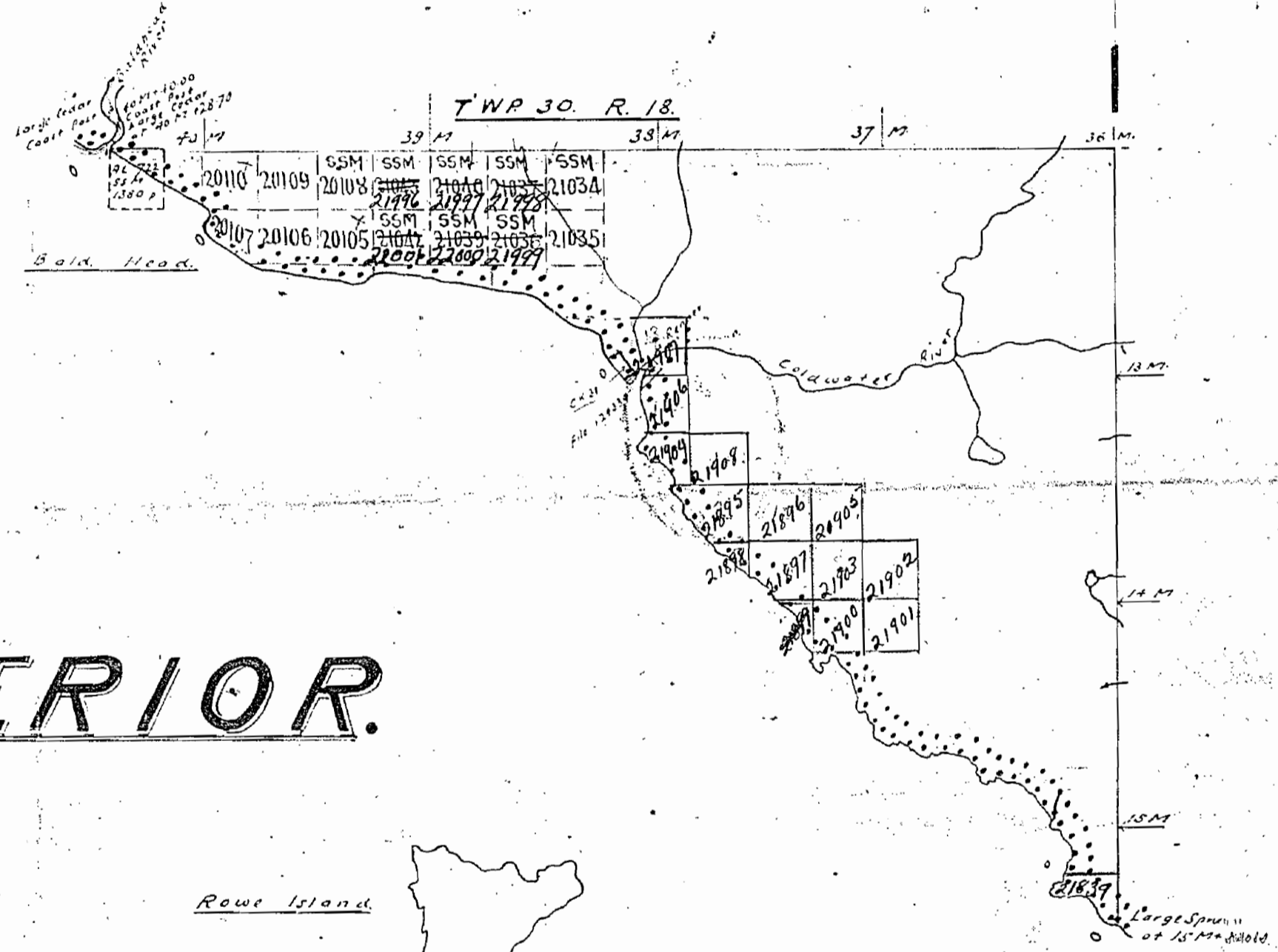
SAULT STE. MARIE MINING DIVISION.
DISTRICT OF ALGOMA.

Scale, 40 chains to an inch.

30-17
(GILES) 4359-R
M-1551
OFFICE MAP



LAKE SUPERIOR.



Rowe Island



By 33. Lizard Islands

S Lizard Island.



..... Denotes boundary of Lake Superior Provincial Park.

TWP. 30. R. 17. M-1551

1551

LAKE SUPERIOR PROVINCIAL PARK.
PLAN OF

TWP. 30. R.17.

SAULT STE. MARIE MINING DIVISION.

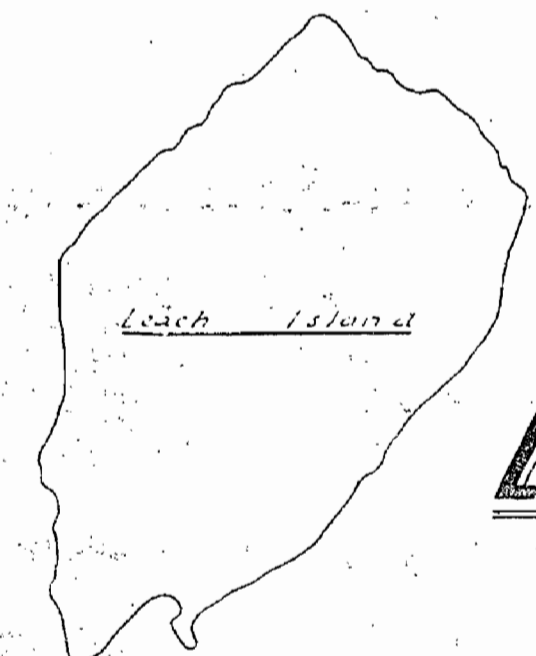

DISTRICT OF ALGOMA.

—Scale 40 chains to an inch.—


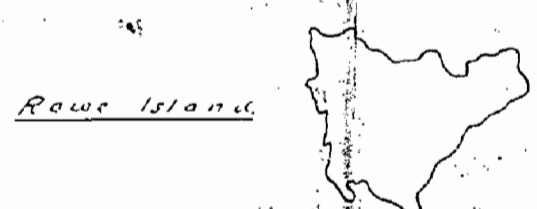
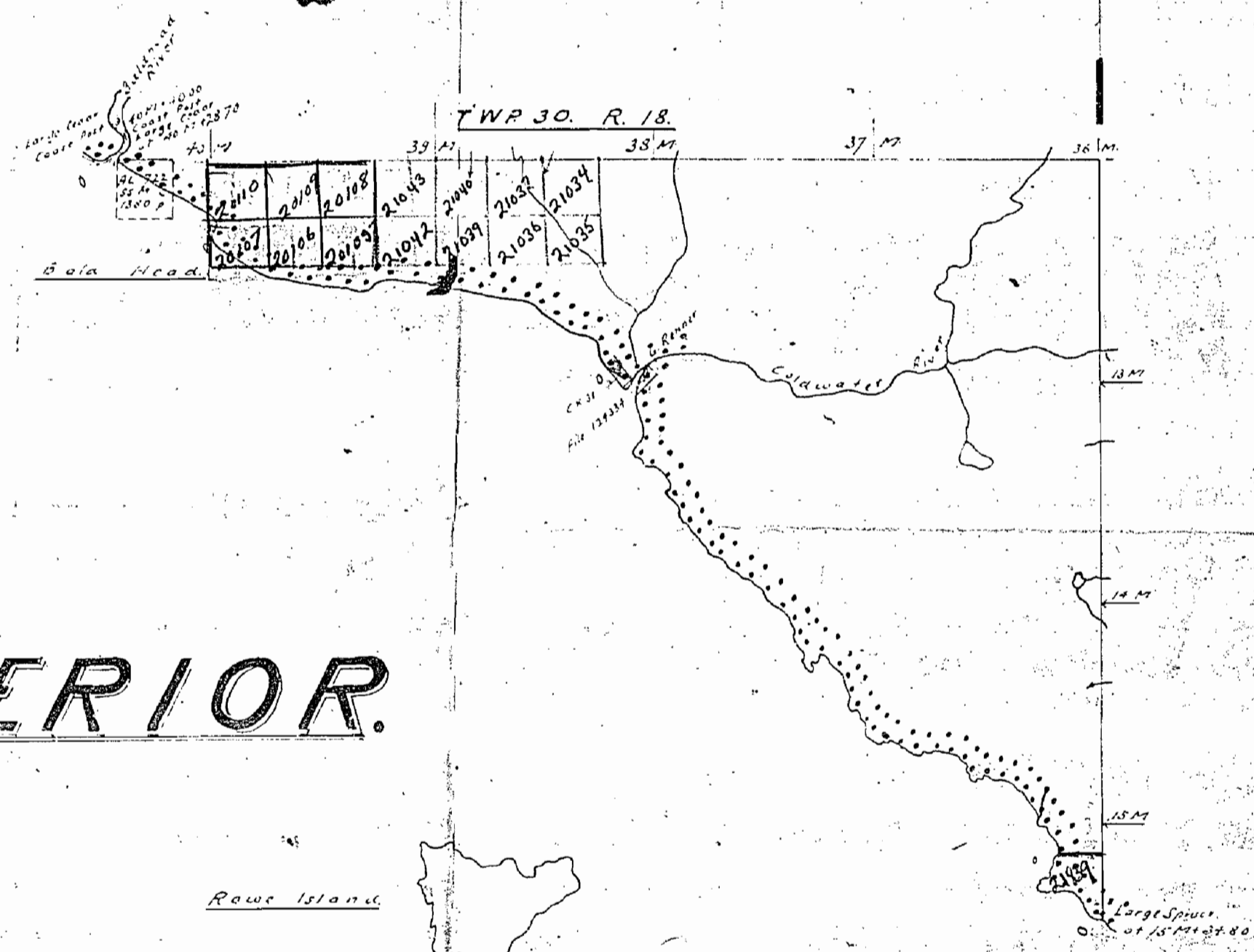
30-17

(GILES)

m. 1551



LAKE SUPERIOR.



Denotes boundary of Lake Superior Provincial Park

TWP 30 R.17

1551

LAKE SUPERIOR PROVINCIAL PARK.
PLAN. OF

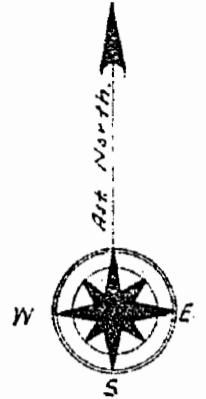
TWP. 30. R.17.

SAULT STE. MARIE MINING DIVISION.

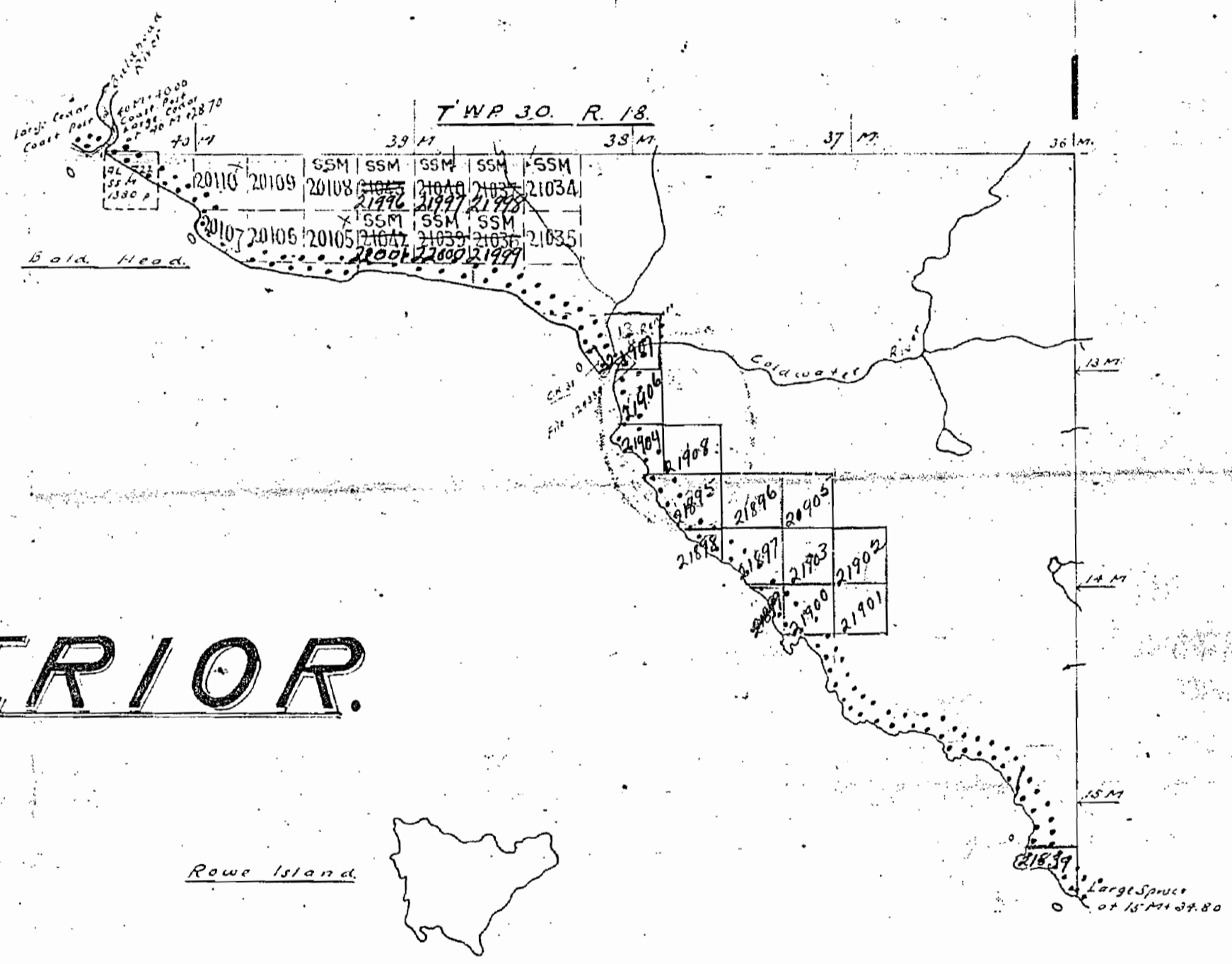
DISTRICT OF ALGOMA.

— Scale 40 chains to an inch. —

30-17
(GILES)
M.1551
4359-R
OFFICE MAP



LAKE SUPERIOR.



Rowe Island.

19802 C.L.S. BY 40
FOR LIZARD ISLAND

BY 39 LIZARD ISLANDS

S Lizard Island.



..... Denotes boundary of Lake Superior to ... of ...

OFFICE MAP

LAKE SUPERIOR PROVINCIAL PARK.
PLAN OF (GILES)

OFFICE MAP

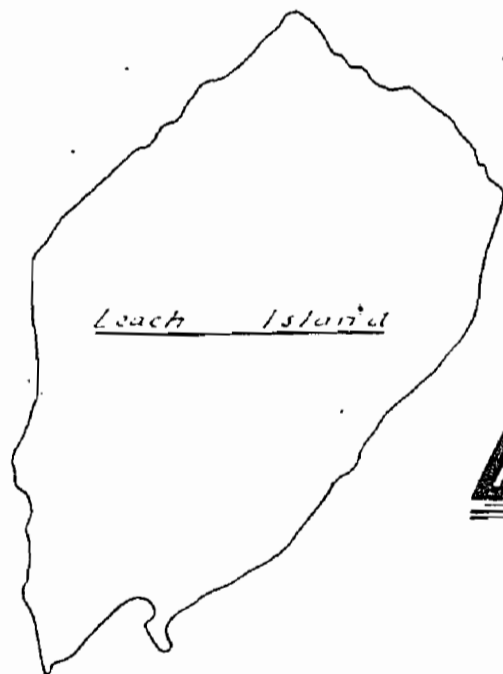
TWP. 30. R. 17. N. 1551

SAULT STE. MARIE MINING DIVISION.

DISTRICT OF ALGOMA.

Scale, 40 chains to an inch.

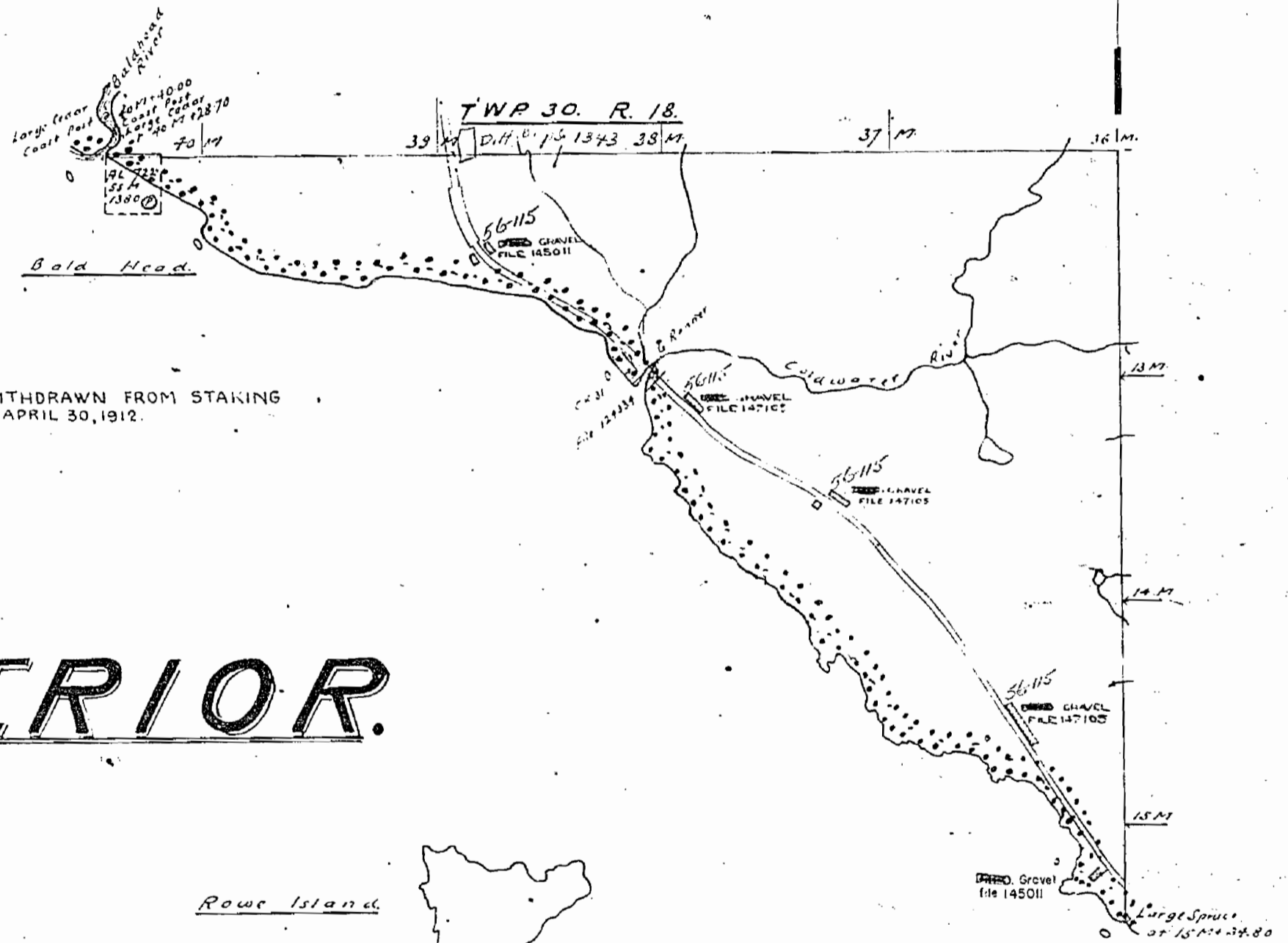
WITHDRAWN FROM
PROSPECTING & STAKING



Leach Island

NOTE. LAND UNDER LAKE SUPERIOR WITHDRAWN FROM STAKING
BY ORDER IN COUNCIL DATED APRIL 30, 1912.

LAKE SUPERIOR.



Rowe Island

43802 C.L.S. BY 40
Forfeited
file 130031

BY 39 Lizard Islands

Pit 1338
S.A. No.
76 M.
EQU 1338
S. M.

Lizard Island

OFFICE MAP

OFFICE MAP

1551

LAKE SUPERIOR PROVINCIAL PARK.
PLAN. OF

TWP. 30. R.17.

SAULT STE. MARIE MINING DIVISION.

DISTRICT OF ALGOMA.

Scale 40 chains to an inch.

M. 1551

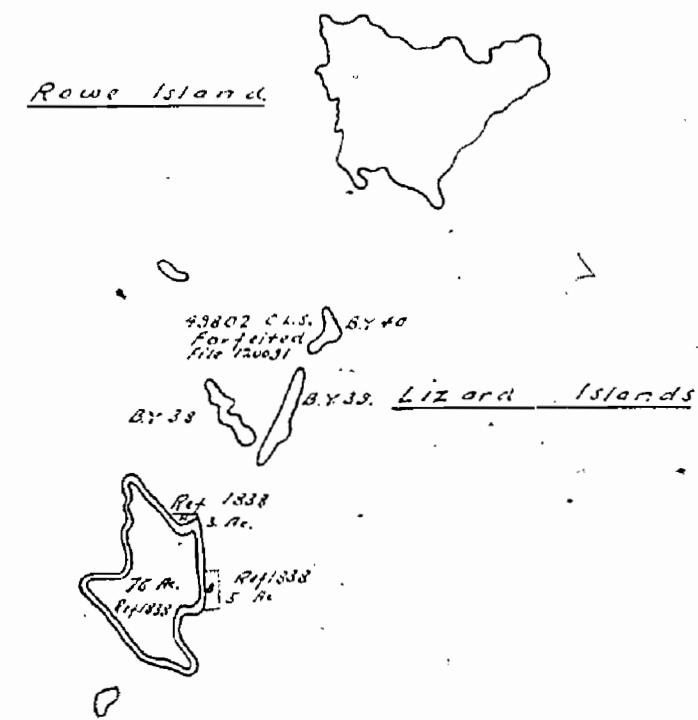
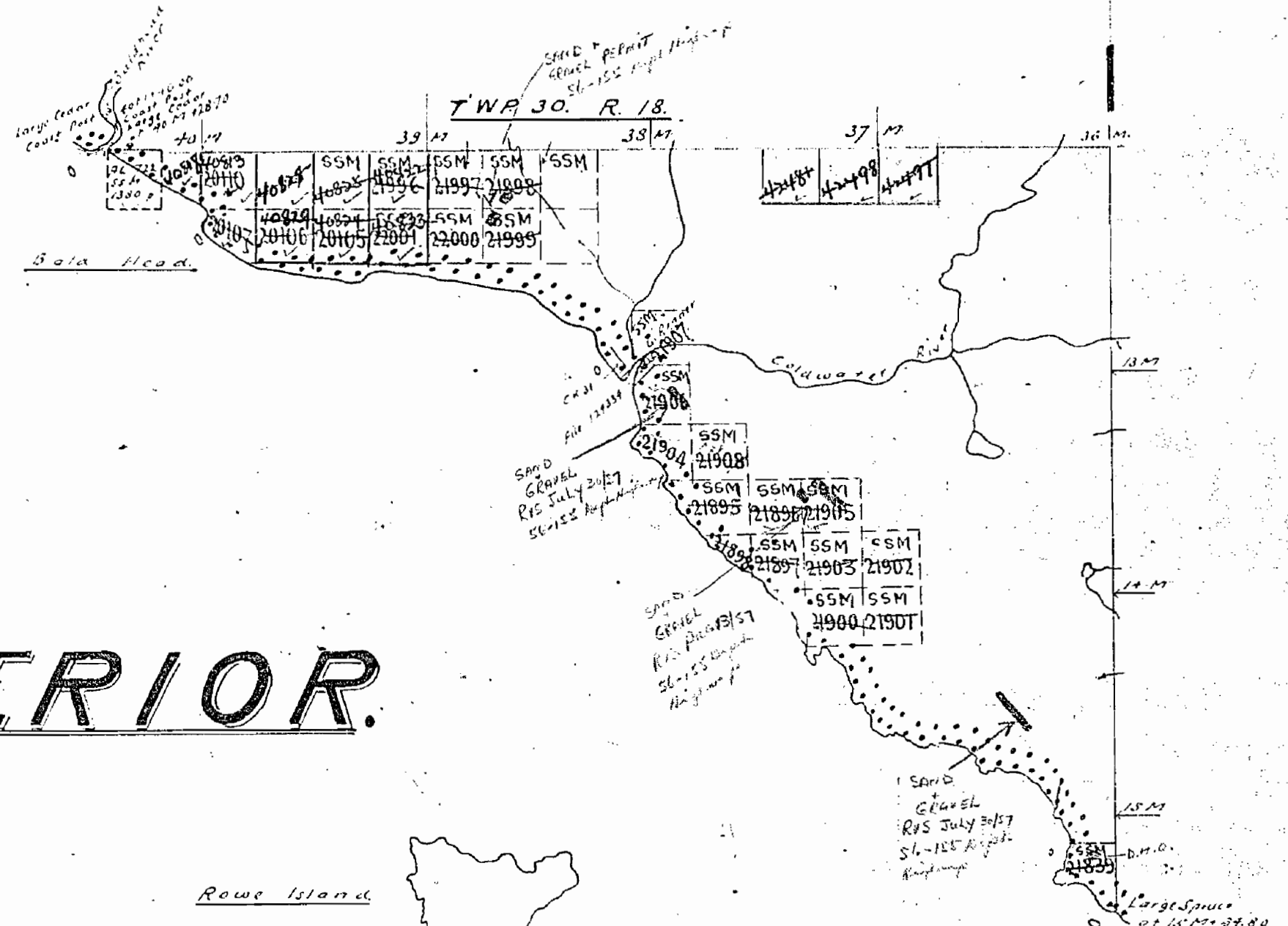
(GLES) Withdrawn from prospecting & staking



OFFICE MAP



LAKE SUPERIOR.



Denotes boundary of Lake Superior Provincial Park.

25 M 300

TWP 30 R. 17

30-17

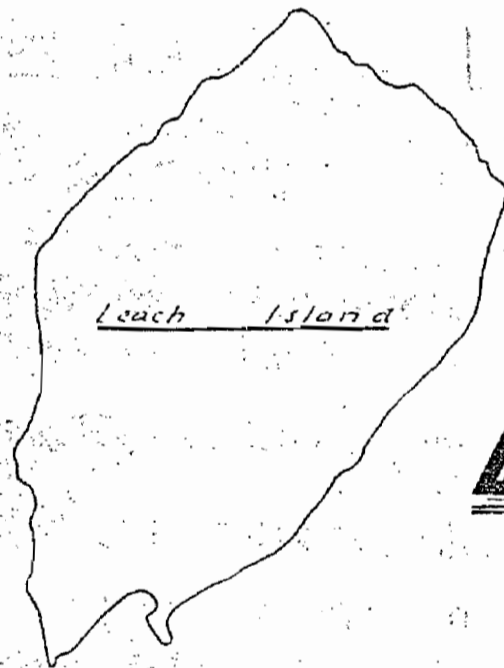
LAKE SUPERIOR PROVINCIAL PARK.
PLAN OF

TWP. 30. R. 17. (GILES)

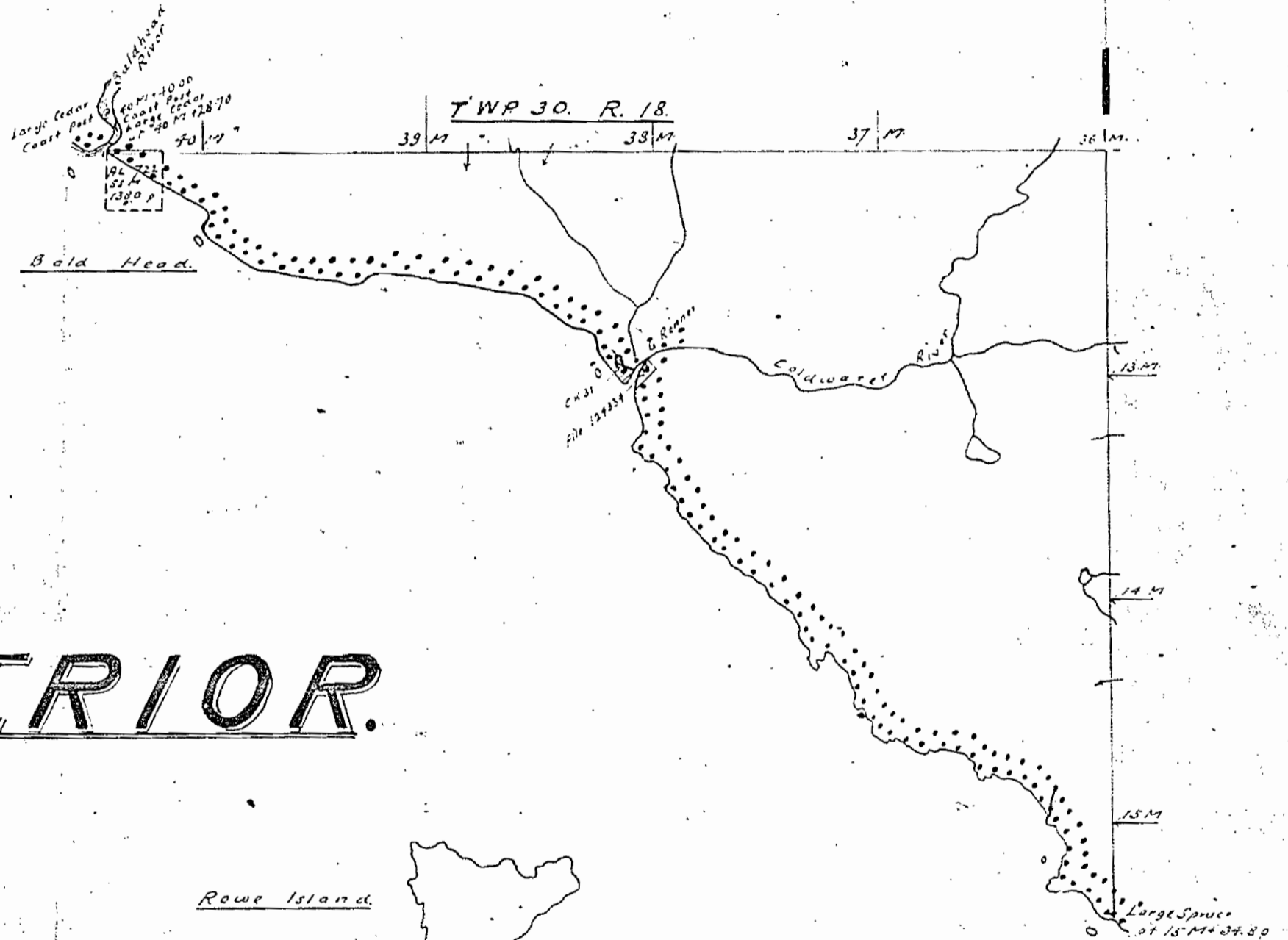
SAULT STE. MARIE MINING DIVISION. M. 1551

DISTRICT OF ALGOMA.

Scale 40 chains to an inch.



LAKE SUPERIOR.



Rowe Island

43802 C.L.S. 8740
Cape Island
T.M. 120031

8738 Lizard Islands

Ref. 1238
S. Re.

S. Lizard Island

76 M. 871338
T.M. 12125

Large Spruce
871544 87180

Denotes boundary of Lake Superior Provincial Park

30-17

LAKE SUPERIOR PROVINCIAL PARK.
PLAN OF

TWP. 30. R. 17. (GILES)

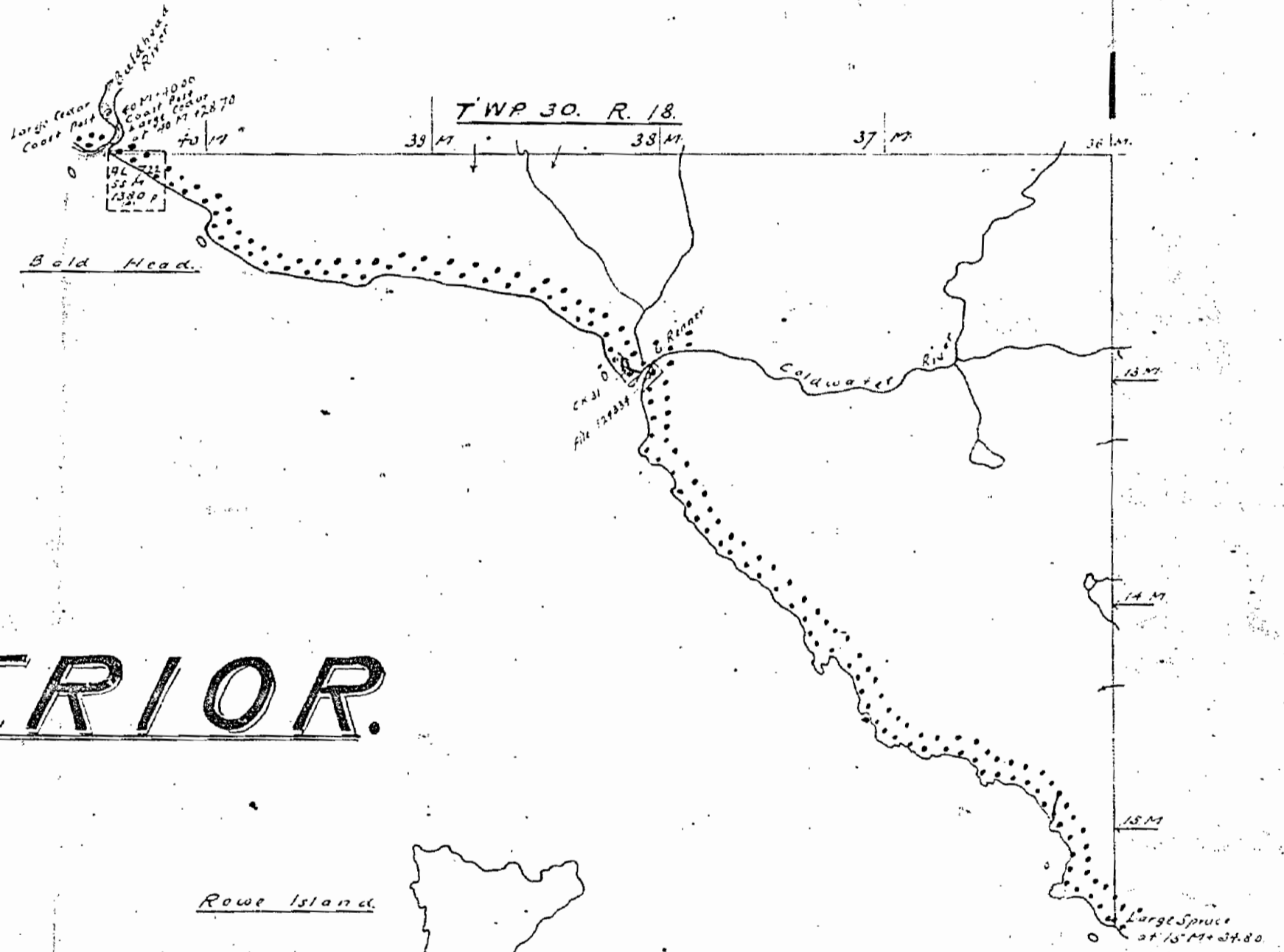
SAULT STE. MARIE MINING DIVISION. M. 1551
DISTRICT OF ALGOMA.

— Scale 40 chains to an inch. —

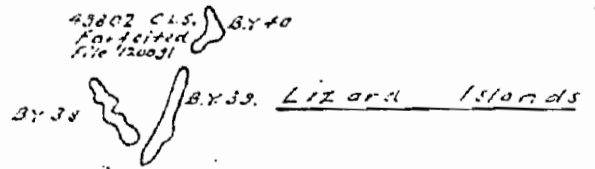


Leach Island

LAKE SUPERIOR.



Rowe Island



Lizard Islands



S. Lizard Island

..... Denotes boundary of Lake Superior Provincial Park.

1551

LAKE SUPERIOR PROVINCIAL PARK.
PLAN OF


TWP. 30. R. 17. (GILES) Withdrawn from prospecting & Staking

SAULT STE. MARIE MINING DIVISION.

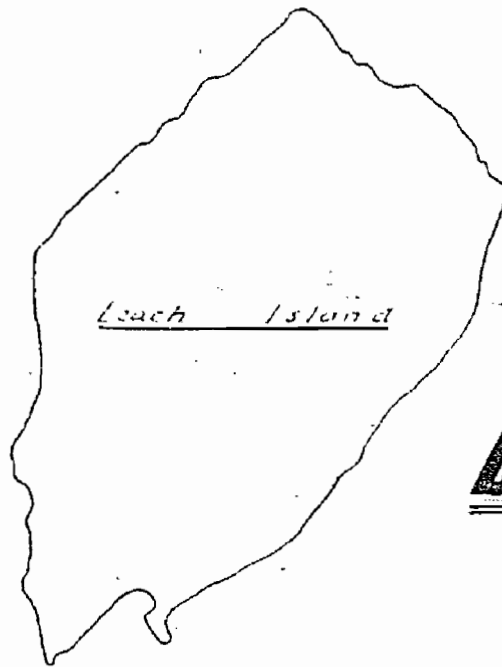
DISTRICT OF ALGOMA.

Scale 40 chains to an inch.

M. 1551



OFFICE MAP



LAKE SUPERIOR.



..... Denotes boundary of Lake Superior Provincial Park.

OFFICE MAP

LAKE SUPERIOR PROVINCIAL PARK.
PLAN OF (GILES)

OFFICE MAP

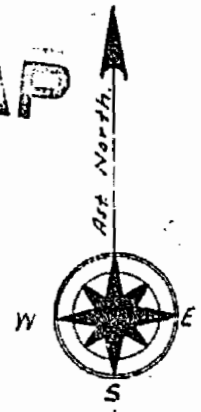
TWP. 30. R. 17. N. 1551

SAULT STE. MARIE MINING DIVISION.

DISTRICT OF ALGOMA.

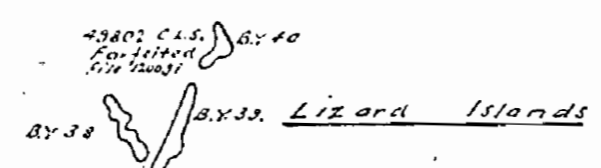
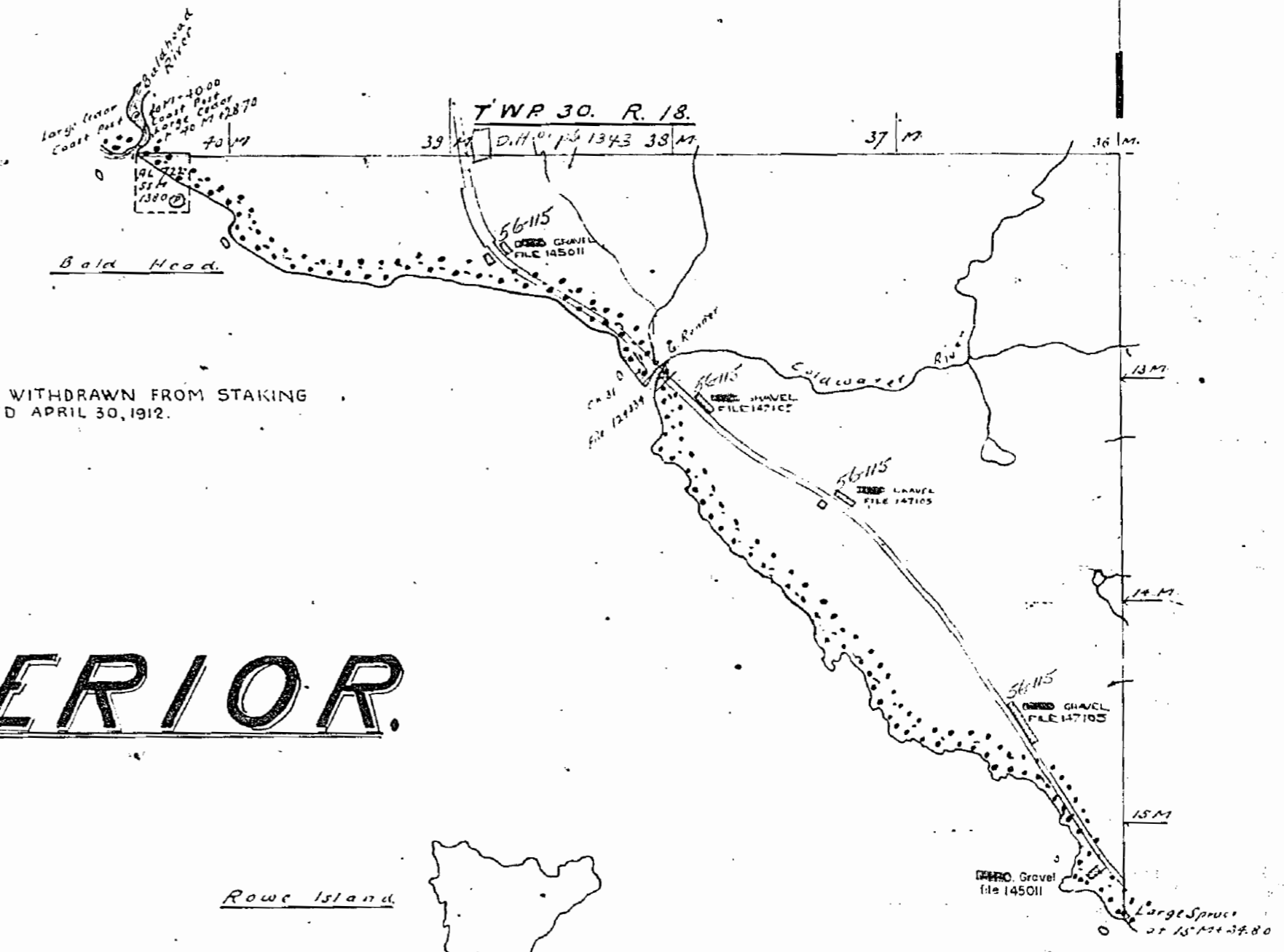
Scale 40 chains to an inch

WITHDRAWN FROM
PROSPECTING & STAKING



LAKE SUPERIOR.

NOTE: LAND UNDER LAKE SUPERIOR WITHDRAWN FROM STAKING
BY ORDER IN COUNCIL DATED APRIL 30, 1912.



S. Lizard Island



OFFICE MAP

OFFICE MAP