

G-3277



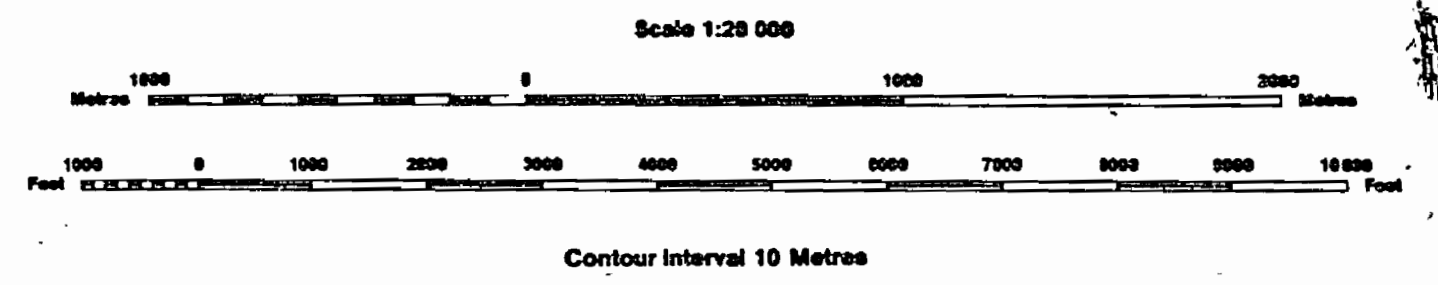
Ministry of Natural Resources
 Ministry of Northern Development and Mines

INDEX TO LAND DISPOSITION

PLAN
 G-3277
 TOWNSHIP

M.N.R. ADMINISTRATIVE DISTRICT
BLIND RIVER
 MINING DIVISION
SAULT STE. MARIE
 LAND TITLES/REGISTRY DIVISION
ALGOMA

GLADSTONE



SYMBOLS

| | |
|---------------------------------|-------|
| Boundary | |
| Township, Meridian, Baseline | |
| Road allowance; surveyed | |
| shoreline | |
| Lot/Concession; surveyed | |
| unsurveyed | |
| Parcel; surveyed | |
| unsurveyed | |
| Right-of-way, road | |
| railway | |
| utility | |
| Reservation | |
| Cliff, Pit, Pile | |
| Contour | |
| Interpolated | |
| Approximate | |
| Depression | |
| Control point (horizontal) | |
| Flooded land | |
| Mine head frame | |
| Pipeline (above ground) | |
| Railway; single track | |
| double track | |
| abandoned | |
| Road; highway, county, township | |
| access | |
| trail, bush | |
| Shoreline (original) | |
| Transmission line | |
| Wooded area | |

AREAS WITHDRAWN FROM DISPOSITION

- SRD - Mining Rights Only
- SRO - Surface Rights Only
- M + S - Mining and Surface Rights

NOTES

RESERVE FLOODING RIGHTS ON MISSISSAGI RIVER
 TO CONTOUR ELEVATION 690', W.P.L.A. 63.


MINING RIGHTS (SEE ONTARIO GAZETTE MAY 14/84
 -OPEN FOR PROSPECTING, STAKING OUT, SALE, OR LEASE
 AT 7:00 AM STANDARD TIME 3:30C 1984

DISPOSITION OF CROWN LANDS

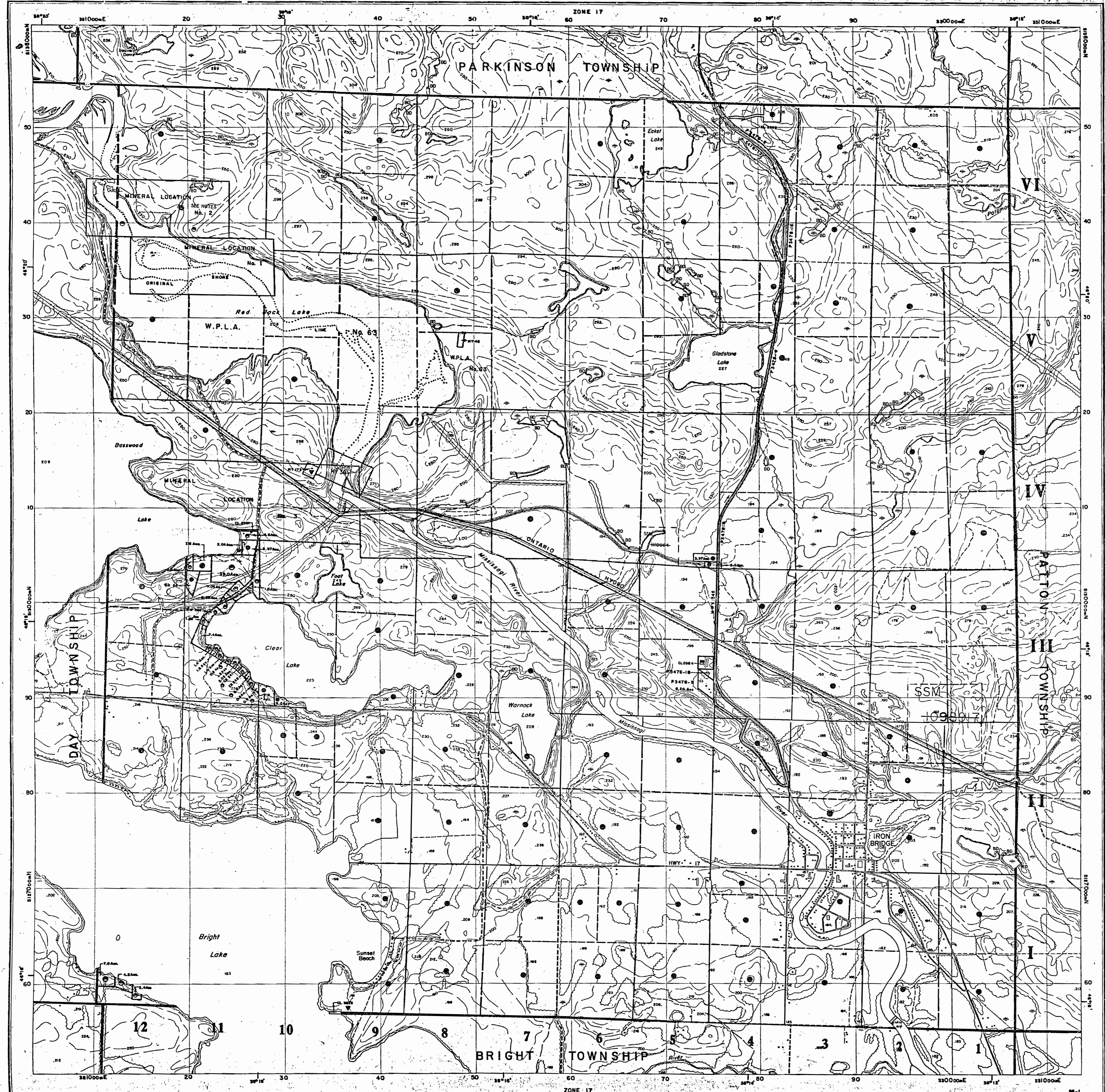
| | |
|-------------------------|-------|
| Patent | |
| Surface & Mining Rights | |
| Surface Rights Only | |
| Mining Rights Only | |
| Lease | |
| Surface & Mining Rights | |
| Surface Rights Only | |
| Mining Rights Only | |
| License of Occupation | |
| Order-in-Council | |
| Cancelled | |
| Reservation | |
| Sand & Gravel | |

The 1920 Magnetic Bearing
 Approx. 1.52% Annual Change
 Increasing 7

THE INFORMATION THAT
 APPEARS ON THIS MAP
 HAS BEEN COMPILED
 FROM VARIOUS SOURCES,
 AND ACCURACY IS NOT
 GUARANTEED. THOSE
 WISHING TO STAKE MINING
 CLAIMS SHOULD CON-
 SULT WITH THE MINING
 RECORDER, MINISTRY OF
 NORTHERN DEVELOP-
 MENT AND MINES, FOR AD-
 DITIONAL INFORMATION
 ON THE STATUS OF THE
 LANDS SHOWN HEREON.



G-3277



Ministry of Natural Resources
Ontario

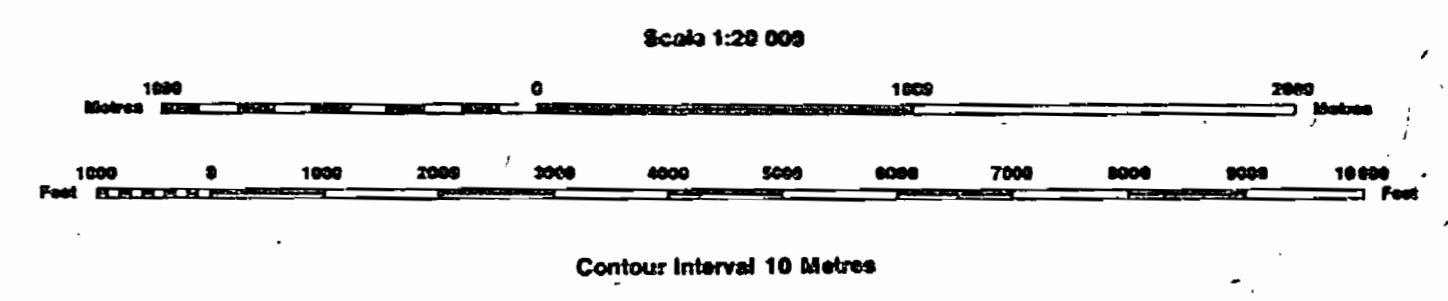
Ministry of Northern Development and Mines

INDEX TO LAND DISPOSITION

PLAN
G-3277
TOWNSHIP

M.N.R. ADMINISTRATIVE DISTRICT
BLIND RIVER
MINING DIVISION
SAULT STE. MARIE
LAND TITLES/REGISTRY DIVISION
ALGOMA

GLADSTONE



SYMBOLS

- Boundary
 - Township, Meridian, Baseline
 - Road allowance; surveyed
 - shoreline
 - Lot/Concession; surveyed
 - unsurveyed
 - Parcel; surveyed
 - unsurveyed
 - Right-of-way; road
 - railway
 - utility
 - Reservation
 - Cliff, Pit, Pile
 - Contour
 - Interpolated
 - Approximate
 - Depression
 - Control point (horizontal)
 - Flooded land
 - Mine head frame
 - Pipeline (above ground)
 - Railway: single track
 - double track
 - abandoned
 - Road; highway, county, township
 - access
 - trail, bush
 - Shoreline (original)
 - Transmission line
 - Wooded area

AREAS WITHDRAWN FROM DISPOSITION

- MRD - Mining Rights Only
- SRD - Surface Rights Only
- M + S - Mining and Surface Rights

| Description | Order No. | Date | Disposition | Pts |
|-------------|-----------|------|-------------|-----|
| | | | | |

NOTES

RESERVE FLOODING RIGHTS ON MISSISSOUI RIVER TO CONTOUR ELEVATION 690', W.P.L.A. 63.

MINING RIGHTS (SEE ONTARIO GAZETTE MAY 14/94 -OPEN FOR PROSPECTING, STAKING OUT, SALE, OR LEASE AT 7-00 AM STANDARD TIME JUNE 1/94)

DATE OF ISSUE

NOV 24 1997


PROVINCIAL RECORDING OFFICE - SUBURBY

DISPOSITION OF CROWN LANDS

- Patent
 - Surface & Mining Rights
 - Surface Rights Only
 - Mining Rights Only
- Lease
 - Surface & Mining Rights
 - Surface Rights Only
 - Mining Rights Only
- License of Occupation
- Order-in-Council
- Cancelled
- Reservation
- Sand & Gravel

The 1990 Magnetic Bearing Approx. 1990 Annual Change Increasing

THE INFORMATION THAT APPEARS ON THIS MAP HAS BEEN COMPILED FROM VARIOUS SOURCES, AND ACCURACY IS NOT GUARANTEED. THOSE WISHING TO STAKE MINING CLAIMS SHOULD CONSULT WITH THE MINING RECORDER, MINISTRY OF NORTHERN DEVELOPMENT AND MINES, FOR ADDITIONAL INFORMATION ON THE STATUS OF THE LANDS SHOWN HEREON.



Map base and land disposition drafting by Surveys and Mapping Branch, Ministry of Natural Resources.

The disposition of land, location of lot fabric and parcel boundaries on this index was compiled for administrative purposes only.



Ministry of
Natural
Resources

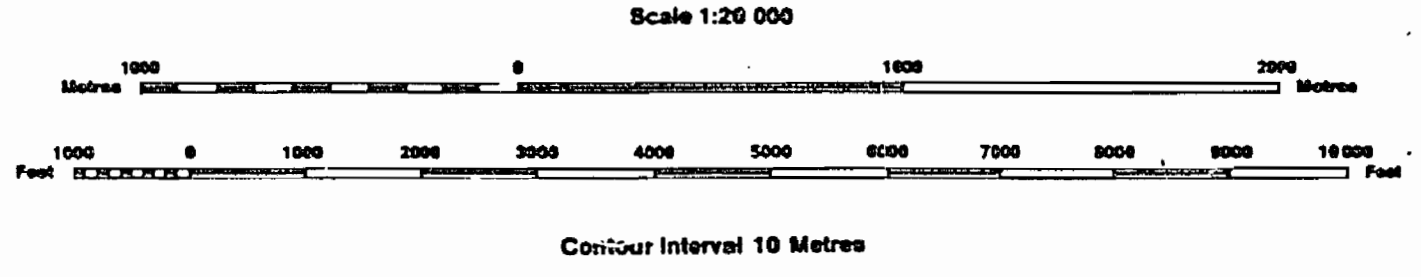
Ministry of
Northern Development
and Mines

INDEX TO LAND DISPOSITION

PLAN
G-3277
TOWNSHIP

GLADSTONE

M.N.R. ADMINISTRATIVE DISTRICT
BLIND RIVER
MINING DIVISION
SAULT STE. MARIE
LAND TITLES/REGISTRY DIVISION
ALGOMA



SYMBOLS

| | |
|---------------------------------|---|
| Boundary | |
| Township, Meridian, Baseline | — |
| Road allowance; surveyed | — |
| shoreline | — |
| Lot/Concession; surveyed | — |
| unsurveyed | — |
| Parcel; surveyed | — |
| unsurveyed | — |
| Right-of-way; road | — |
| railway | — |
| utility | — |
| Reservation | — |
| Cliff, Pit, Pile | — |
| Contour | — |
| Interpolated | — |
| Approximate | — |
| Depression | — |
| Control point (horizontal) | — |
| Flooded land | — |
| Mine head frame | — |
| Pipeline (above ground) | — |
| Railway; single track | — |
| double track | — |
| abandoned | — |
| Road; highway, county, township | — |
| access | — |
| trail, bush | — |
| Shoreline (original) | — |
| Transmission line | — |
| Wooded area | — |

AREAS WITHDRAWN FROM DISPOSITION

- MRO - Mining Rights Only
- SRO - Surface Rights Only
- M + S - Mining and Surface Rights

| Description | Order No. | Date | Disposition | File |
|-------------|-----------|------|-------------|------|
| | | | | |

NOTES

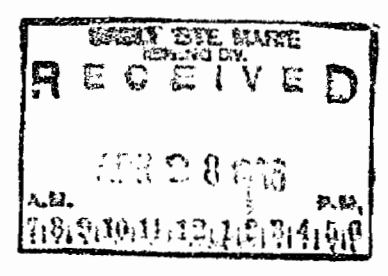
RESERVE FLOODING RIGHTS ON MISSISSAGI RIVER TO CONTOUR ELEVATION 690', W.P.L.A. 63.

MINING RIGHTS (SEE ONTARIO GAZETTE MAY 14/94 - OPEN FOR PROSPECTING, STAKING OUT, SALE, OR LEASE AT 7-00 AM STANDARD TIME JUNE 1/94)

DISPOSITION OF CROWN LANDS

| | |
|-------------------------|---|
| Patent | |
| Surface & Mining Rights | — |
| Surface Rights Only | — |
| Mining Rights Only | — |
| Lease | |
| Surface & Mining Rights | — |
| Surface Rights Only | — |
| Mining Rights Only | — |
| License of Occupation | — |
| Order-in-Council | — |
| Cancelled | — |
| Reservation | — |
| Sand & Gravel | — |

THE INFORMATION THAT APPEARS ON THIS MAP HAS BEEN COMPILED FROM VARIOUS SOURCES, AND ACCURACY IS NOT GUARANTEED. THOSE WISHING TO STAKE MINING CLAIMS SHOULD CONSULT WITH THE MINING RECORDER, MINISTRY OF NORTHERN DEVELOPMENT AND MINES, FOR ADDITIONAL INFORMATION ON THE STATUS OF THE LANDS SHOWN HEREON.



Office Map

PARKINSON TWP.

OFFICE MAP

THE TOWNSHIP OF
OF
GLADSTONE

DISTRICT OF
ALGOMA

SAULT STE. MARIE
MINING DIVISION

SCALE: 1-INCH=40 CHAINS.

LEGEND

- PATENTED LAND (P)
- CROWN LAND SALE (S)
- LOCATED LAND Loc.
- LICENSE OF OCCUPATION L.O.
- ROADS [Symbol]
- IMPROVED ROADS [Symbol]
- RAILWAYS [Symbol]
- POWER LINES [Symbol]
- MARSH OR MUSKEG [Symbol]

NOTES

SURFACE RESERVATIONS 200 FEET WIDE BY DEPT. OF L.&F. SHOWN HEREON THUS: [Symbol]

LAND RESERVED BY DEPT. OF HIGHWAYS FOR A GRAVEL PIT SHOWN HEREON THUS: [Symbol]

L.O. 1941— TELEPHONE LINE—PARKINSON KYNOC TELEPHONE CO.

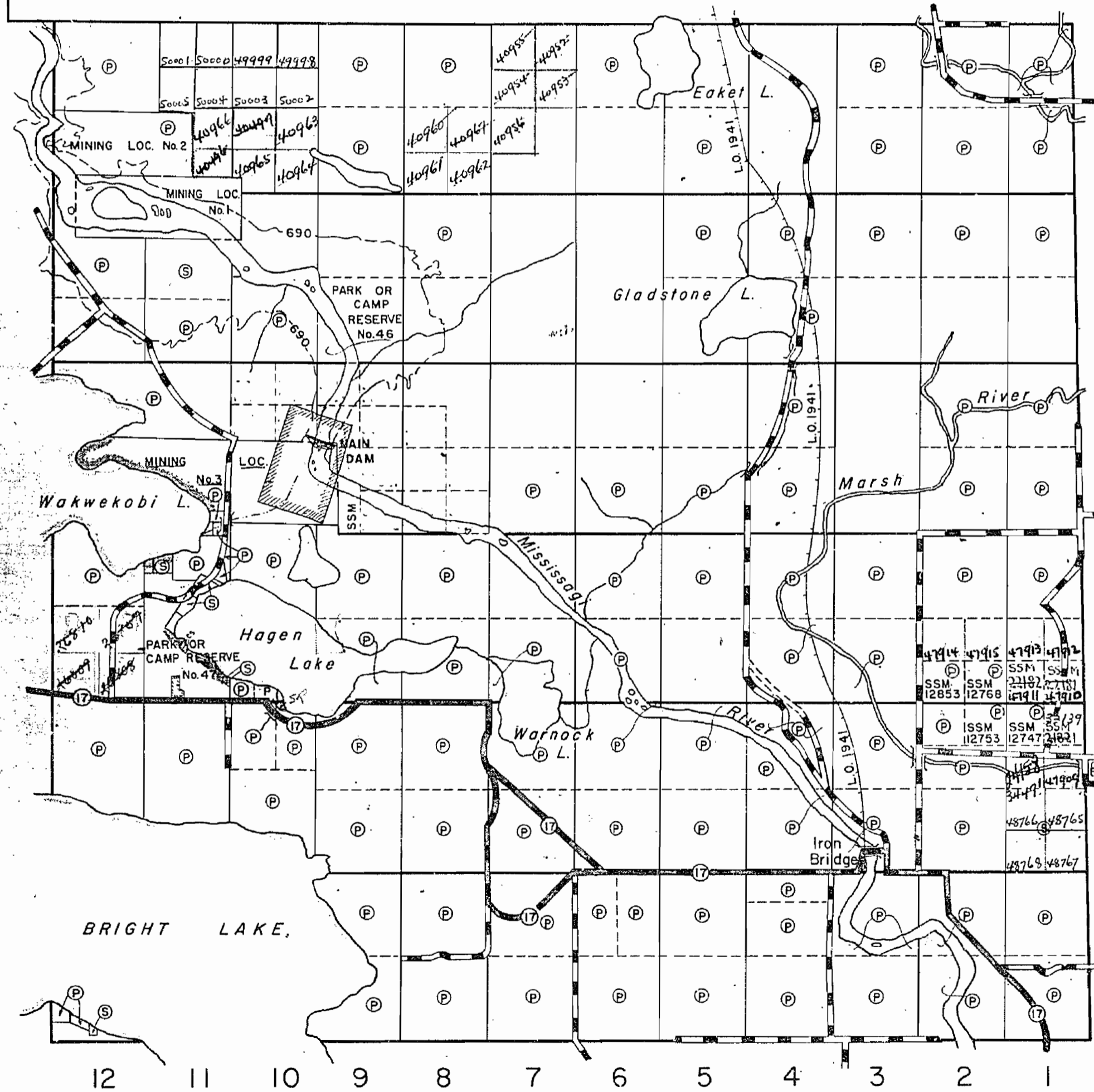
FLOODING RIGHTS TO H.E.P.C. 690 CONTOUR [Symbol]

AREA WITHDRAWN FROM STAKING SHOWN THUS: [Symbol]

M. 1264

PLAN NO.— S.S.M. 46

DEPARTMENT OF MINES
—ONTARIO—



VI

V

IV

III

II

I

PATTON TWP.

DAY TWP.

BRIGHT LAKE.

BRIGHT TWP.

1264

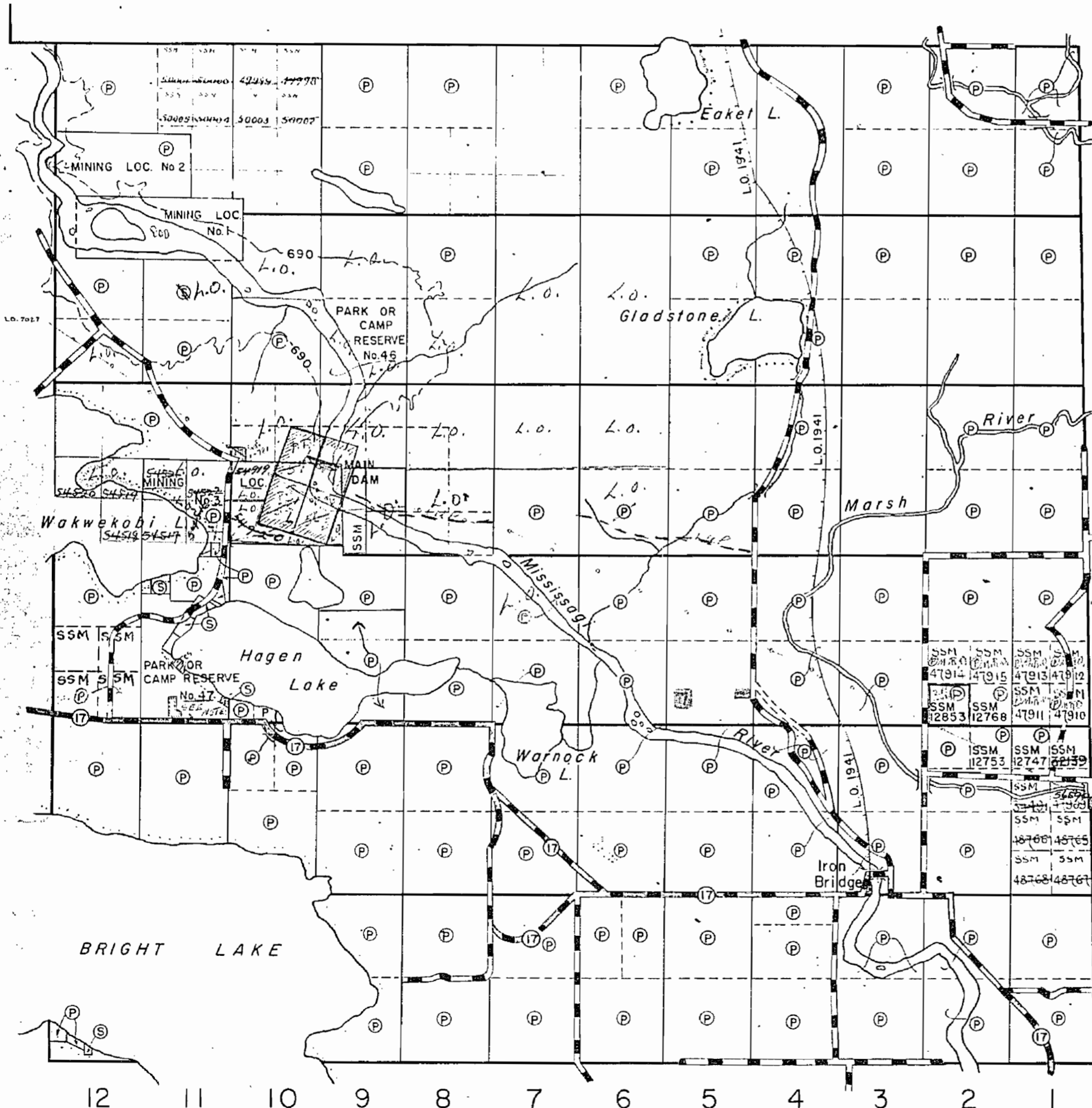
PARKINSON TWP.

THE TOWNSHIP OF
GLADSTONE

DISTRICT OF
ALGOMA

SAULT STE. MARIE
MINING DIVISION

SCALE: 1-INCH = 40 CHAINS



VI

V

IV

III

II

I

PATTON TWP.

LEGEND

- PATENTED LAND (P)
- CROWN LAND SALE (S)
- LOCATED LAND Loc.
- LICENSE OF OCCUPATION L.O.
- ROADS (dashed line)
- IMPROVED ROADS (thick dashed line)
- RAILWAYS (cross-ticks)
- POWER LINES (thin line with cross-ticks)
- MARSH OR MUSKEG (wavy line)

NOTES

SURFACE RESERVATIONS 400 FEET WIDE BY DEPT. OF L.B.F. SHOWN HEREON THUS: (dashed line)

LAND RESERVED BY DEPT. OF HIGHWAYS FOR A GRAVEL PIT SHOWN HEREON THUS: (dashed line)

L.O. 1941— TELEPHONE LINE— PARKINSON KYNOCHE TELEPHONE CO.

FLOODING RIGHTS TO H.E.P.C. 690 CONTOUR (dashed line)

AREA WITHDRAWN FROM STAKING SHOWN THUS: (dashed line)

lots 6, 8 & 9 Cons. 4 (ACCESS RD.)

lots 6 Cons. 3 - 5 1/2 - 100' wide strip of land
along the Iron Bridge on the
N.W. corner of section 12
the p. (see map) state of p. (see map)

P. 1-2-3-4 - survey 5 1/2 lot 2 Cons. 2
from p. (see map) state of p. (see map) may 21/54.
PARK RES. # 47 - SEE LANDROLL
FOR PLAN SHOWING AREA 7000.
line of this lot 7-12 and lot 7-12
in Landroll file.

PLAN NO.— M-1264

DEPARTMENT OF MINES
—ONTARIO—

OFFICE MAP

WISIM

GLADSTONE TB

WISIM

WISIM

GLADSTONE TB

WISIM

NOTES

400' surface rights reservation along the shores of all lakes and rivers.

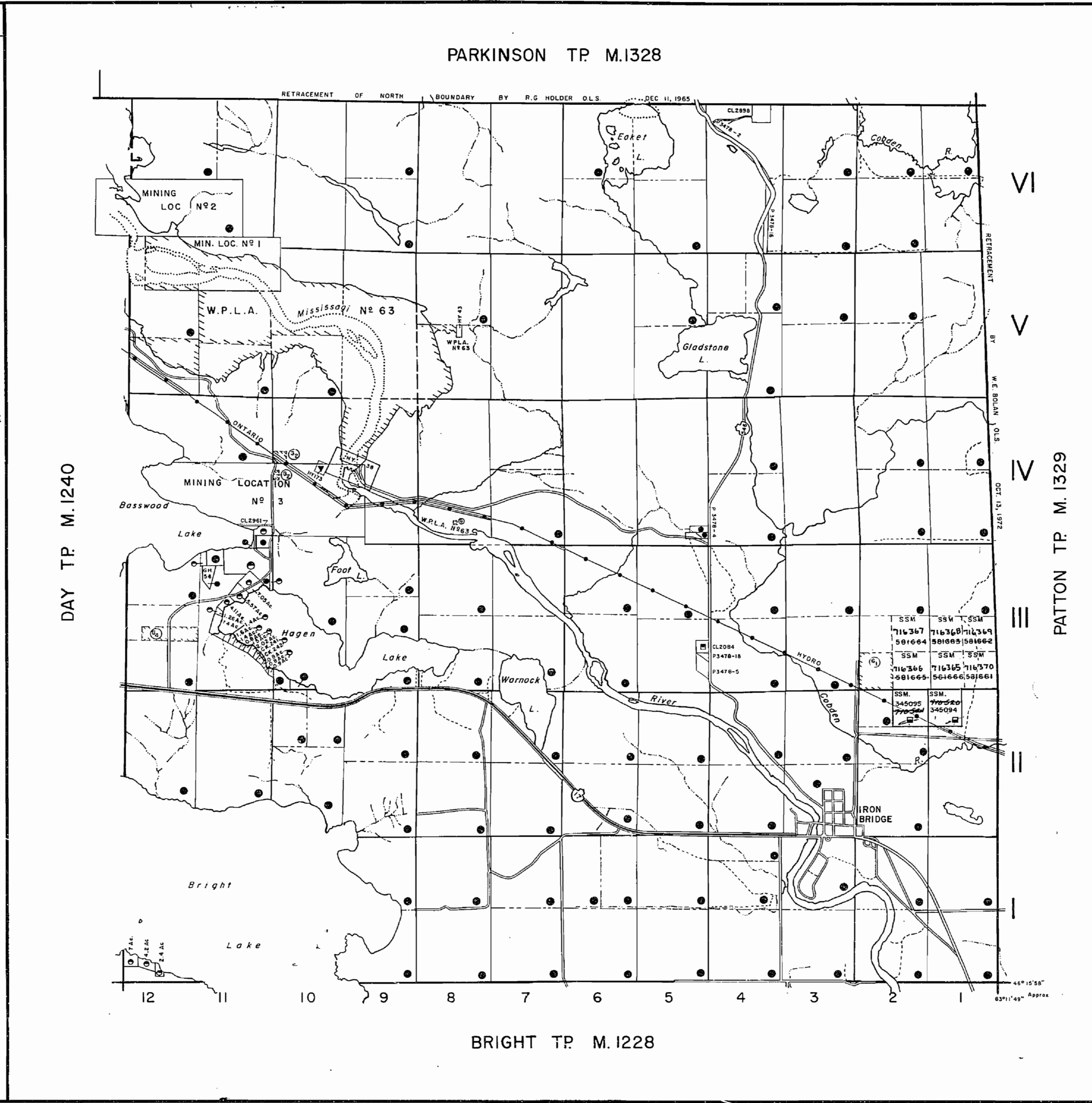
Reserve flooding rights on Mississagi R. to contour elev. 690' Files. 5937 & 123189. W.P.L.A. N^o 63.

SAND and GRAVEL

① MNR Gravel Reserve N^o 279 File 112097
 ② Gravel File 1679
 ③ QUARRY PERMIT
 ④ MNR Gravel Reserve N^o 298 File 119005

Note:
 Mining Rights - claims SSM 345094 + 345095
 are open for prospecting, staking out,
 sale or lease at 7:00 AM standard time
 on June 1st, 1983 - Ont. Gazette - May 7/83

Stamp: MAY 17 1983



LEGEND

HIGHWAY AND ROUTE No.

OTHER ROADS

TRAILS

SURVEYED LINES:
 TOWNSHIPS, BASE LINES, ETC.

LOTS, MINING CLAIMS, PARCELS, ETC.

UNSURVEYED LINES:
 LOT LINES

PARCEL BOUNDARY

MINING CLAIMS ETC.

RAILWAY AND RIGHT OF WAY

UTILITY LINES

NON-PERENNIAL STREAM

FLOODING OR FLOODING RIGHTS

SUBDIVISION

ORIGINAL SHORELINE

MARSH OR MUSKEG

MINES

DISPOSITION OF CROWN LANDS

| TYPE OF DOCUMENT | SYMBOL |
|---------------------------------|--------|
| PATENT, SURFACE & MINING RIGHTS | |
| " SURFACE RIGHTS ONLY | |
| " MINING RIGHTS ONLY | |
| LEASE, SURFACE & MINING RIGHTS | |
| " SURFACE RIGHTS ONLY | |
| " MINING RIGHTS ONLY | |
| LICENCE OF OCCUPATION | |
| CROWN LAND SALE | |
| ORDER-IN-COUNCIL | |
| RESERVATION | |
| CANCELLED | |
| SAND & GRAVEL | |

SCALE: 1 INCH = 40 CHAINS

FEET: 0 500 1000 2000 4000 6000 8000
 METRES: 0 200 400 600 800 1000 1200 1400 1600 1800 2000

ACRES: 40
 HECTARES: 16

TOWNSHIP
GLADSTONE
 DISTRICT
 ALGOMA
 MINING DIVISION
 SAULT STE. MARIE

Ministry of Natural Resources
 Ontario Surveys and Mapping Branch
 Date May, 1974 Plan No. M.1264
 Whitney Block Queen's Park, Toronto

6-3277

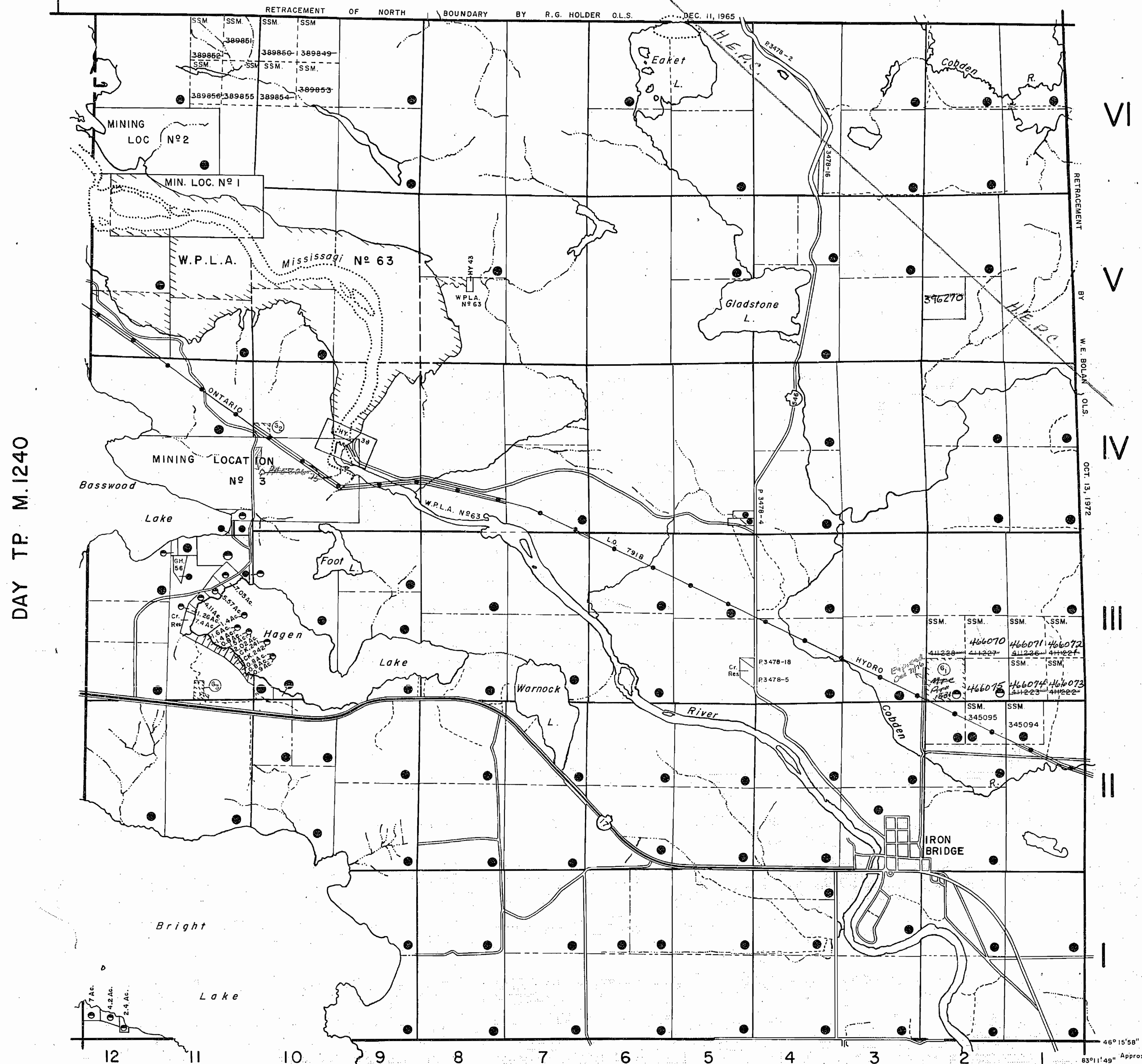
NOTES

400' surface rights reservation along the shores of all lakes and rivers.

Reserve flooding rights on Mississagi R. to contour elev. 690' Files. 5937 & 123189. W.P.L.A. No 63.

- ① GRAVEL FILE 112097 (M.F.C. Plan No. 1231)
- ② GRAVEL FILE 1679
- ③ GRAVEL FILE 130047 vol. I M.T.C.

PARKINSON TP. M.1328

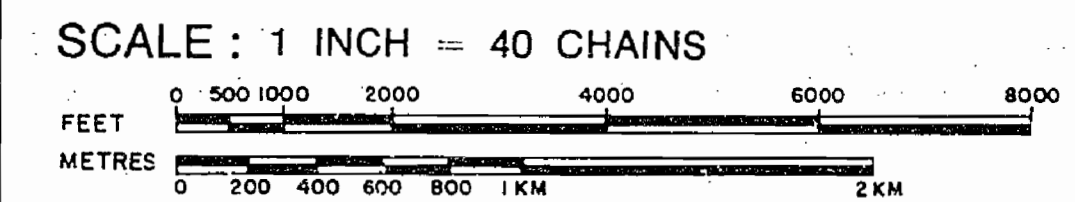


LEGEND

- HIGHWAY AND ROUTE No.
- OTHER ROADS
- TRAILS
- SURVEYED LINES:
 - TOWNSHIPS, BASE LINES, ETC.
 - LOTS, MINING CLAIMS, PARCELS, ETC.
- UNSURVEYED LINES:
 - LOT LINES
 - PARCEL BOUNDARY
 - MINING CLAIMS ETC.
- RAILWAY AND RIGHT OF WAY
- UTILITY LINES
- NON-PERENNIAL STREAM
- FLOODING OR FLOODING RIGHTS SUBDIVISION
- ORIGINAL SHORELINE
- MARSH OR MUSKEG
- MINES

DISPOSITION OF CROWN LANDS

| TYPE OF DOCUMENT | SYMBOL |
|---------------------------------|--------|
| PATENT, SURFACE & MINING RIGHTS | |
| " SURFACE RIGHTS ONLY | |
| " MINING RIGHTS ONLY | |
| LEASE, SURFACE & MINING RIGHTS | |
| " SURFACE RIGHTS ONLY | |
| " MINING RIGHTS ONLY | |
| LICENCE OF OCCUPATION | |
| CROWN LAND SALE | C.S. |
| ORDER-IN-COUNCIL | O.C. |
| RESERVATION | |
| CANCELLED | |
| SAND & GRAVEL | |



| ACRES | HECTARES |
|-------|----------|
| 40 | 16 |

TOWNSHIP

GLADSTONE

DISTRICT

ALGOMA

MINING DIVISION

SAULT STE. MARIE



Ministry of Natural Resources

Ontario Surveys and Mapping Branch

Date May, 1974


Plan No.

Whitney Block Queen's Park, Toronto

M.1264

BRIGHT TP. M.1228

6-3277



DAY TP. M.1240

PATTON TP. M.1329

NOTES

400' surface rights reservation along the shores of all lakes and rivers.

Reserve flooding rights on Mississagi R. to contour elev. 690' Files. 5937 & 123189. W.P.L.A. N° 63.

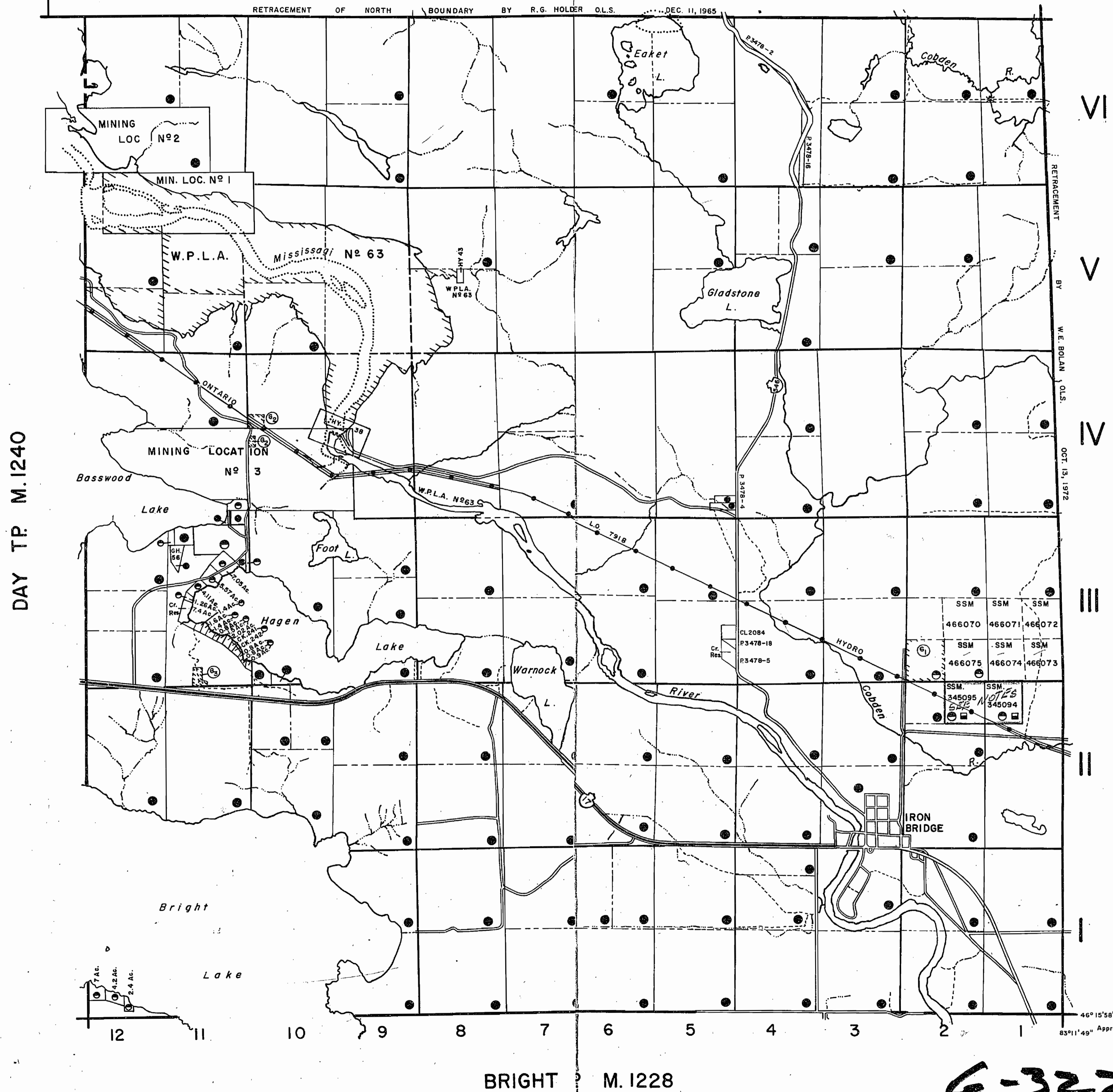
- ④ GRAVEL FILE 112097
- ④ GRAVEL FILE 1679
- ④ GRAVEL FILE 130047 vol.1 M.T.C.

RE: PARTS LOTS 142 CON. 2
SEE LET. MAR. 23/78 BY
DIRECTOR, LANDS ADMIN. BR.
IN LANDROLL FILE
AS TO OWNERSHIP AND
DISPOSITION.



*new office map
on order*

PARKINSON TP. M.1328

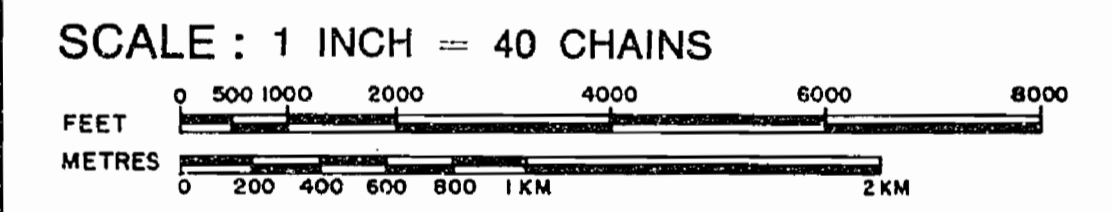


LEGEND

- HIGHWAY AND ROUTE No.
- OTHER ROADS
- TRAILS
- SURVEYED LINES:
 - TOWNSHIPS, BASE LINES, ETC.
 - LOTS, MINING CLAIMS, PARCELS, ETC.
- UNSURVEYED LINES:
 - LOT LINES
 - PARCEL BOUNDARY
 - MINING CLAIMS ETC.
- RAILWAY AND RIGHT OF WAY
- UTILITY LINES
- NON-PERENNIAL STREAM
- FLOODING OR FLOODING RIGHTS
- SUBDIVISION
- ORIGINAL SHORELINE
- MARSH OR MUSKEG
- MINES

DISPOSITION OF CROWN LANDS

| TYPE OF DOCUMENT | SYMBOL |
|---------------------------------|--------|
| PATENT, SURFACE & MINING RIGHTS | ● |
| " SURFACE RIGHTS ONLY | ○ |
| " MINING RIGHTS ONLY | ◐ |
| LEASE, SURFACE & MINING RIGHTS | ■ |
| " SURFACE RIGHTS ONLY | ◼ |
| " MINING RIGHTS ONLY | ◻ |
| LICENCE OF OCCUPATION | ▼ |
| CROWN LAND SALE | C.S. |
| ORDER-IN-COUNCIL | OC |
| RESERVATION | ⊙ |
| CANCELLED | ⊗ |
| SAND & GRAVEL | ⊕ |



| ACRES | HECTARES |
|-------|----------|
| 40 | 16 |

TOWNSHIP

GLADSTONE

DISTRICT

ALGOMA

MINING DIVISION

SAULT STE. MARIE



Ministry of Natural Resources

Ontario Surveys and Mapping Branch

Date May, 1974

Plan No.

Whitney Block
Queen's Park, Toronto

M.1264

G-3277

NOTES

400' surface rights reservation along the shores of all lakes and rivers.

Reserve flooding rights on Mississagi R. to contour elev. 690' Files 5937 & 123189. W.P.L.A. No 63.

- ① GRAVEL FILE 112097 - M.N.R. GRAVEL RES. #279
- ② GRAVEL FILE 1679
- ③ GRAVEL FILE 130047 VOL. I



NOTE: RE: PARTS LOTS 1 & 2, CON. 2 SEE LETTER MARCH 23/78 BY DIRECTOR, LANDS ADMINISTRATION BRANCH IN LANDROLL FILE AS TO OWNERSHIP AND DISPOSITION.

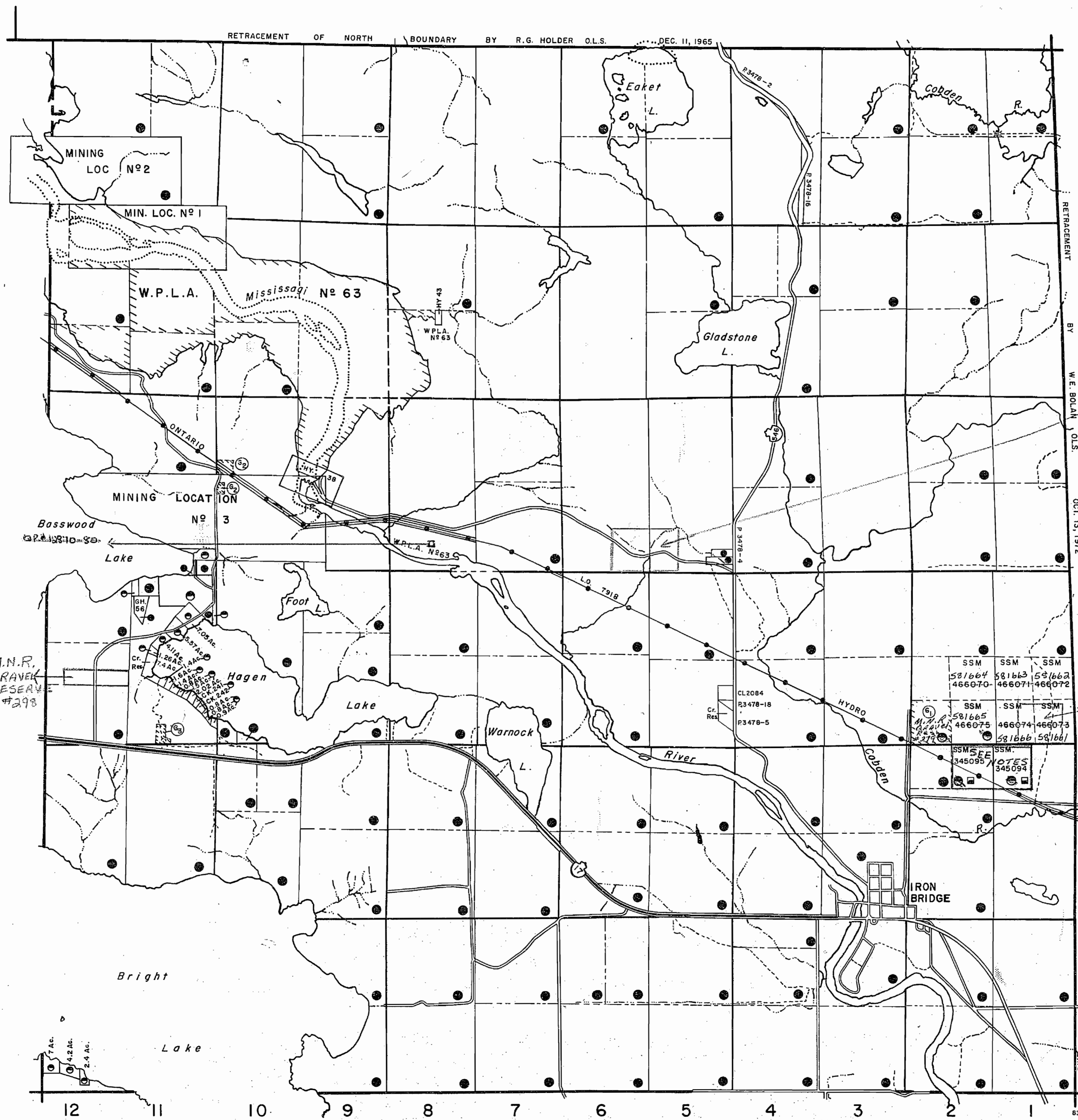
NOTE: SURFACE RIGHTS ONLY of the W 1/2 of the N 1/2 of Lot 1, Con. 2 and the NE 1/4 of the N 1/2 of Lot 2, Con. 2 are open for prospecting. Staking out, site release at 7:00 AM. Standard Time on April 24, 1978, showing & accepting removal of sand & gravel to Ontario Hydro Easement No. 29855 (see note above) Cont. Hagen - April 2/78

NOTE: SURFACE RIGHTS ONLY of the S 1/2 of the S 1/2 of Lot 2, Con. 3 are open for prospecting. Staking out, site release at 7:00 AM. Standard Time on April 24, 1978, showing & accepting Ontario Hydro Easement No. 29855 - Cont. Warnock - April 8/78.

DAY TP. M. 1240

M.N.R. GRAVEL RESERV. #298

PARKINSON TP. M.1328



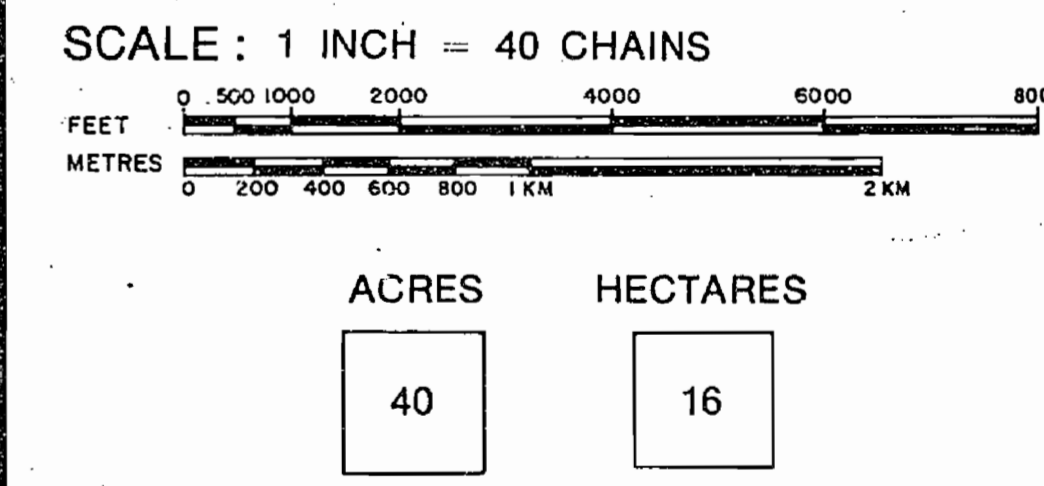
BRIGHT TP. M. 1228

LEGEND

- HIGHWAY AND ROUTE No.
- OTHER ROADS
- TRAILS
- SURVEYED LINES:
 - TOWNSHIPS, BASE LINES, ETC.
 - LOTS, MINING CLAIMS, PARCELS, ETC.
- UNSURVEYED LINES:
 - LOT LINES
 - PARCEL BOUNDARY
 - MINING CLAIMS ETC.
- RAILWAY AND RIGHT OF WAY
- UTILITY LINES
- NON-PERENNIAL STREAM
- FLOODING OR FLOODING RIGHTS
- SUBDIVISION
- ORIGINAL SHORELINE
- MARSH OR MUSKEG
- MINES

DISPOSITION OF CROWN LANDS

| TYPE OF DOCUMENT | SYMBOL |
|---------------------------------|--------|
| PATENT, SURFACE & MINING RIGHTS | |
| " SURFACE RIGHTS ONLY | |
| " MINING RIGHTS ONLY | |
| LEASE, SURFACE & MINING RIGHTS | |
| " SURFACE RIGHTS ONLY | |
| " MINING RIGHTS ONLY | |
| LICENCE OF OCCUPATION | |
| CROWN LAND SALE | C.S. |
| ORDER-IN-COUNCIL | OC |
| RESERVATION | |
| CANCELLED | |
| SAND & GRAVEL | |



TOWNSHIP
GLADSTONE
 DISTRICT
 ALGOMA
 MINING DIVISION
 SAULT STE. MARIE

Ministry of Natural Resources
 Ontario Surveys and Mapping Branch
 Date May, 1974 Plan No. M.1264
 Whitney Block Queen's Park, Toronto

6-3277

NOTES

400' surface rights reservation along the shores of all lakes and rivers.

Reserve flooding rights on Mississagi R. to contour elev. 690' Files. 5937 & 123189. W.P.L.A. N^o 63.

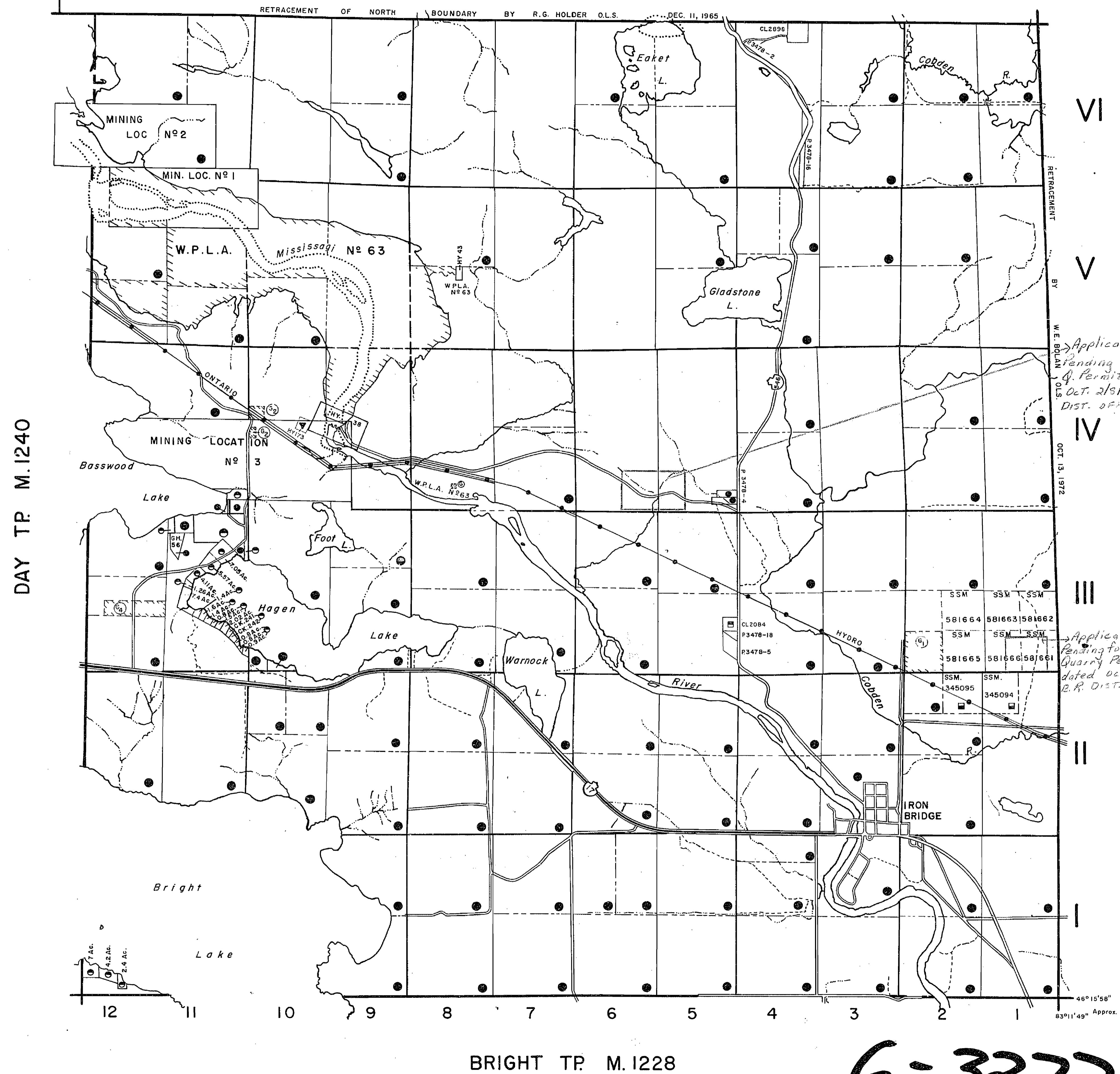
SAND and GRAVEL

- ⑥ MNR Gravel Reserve N^o 279 File 112097
- ⑥ Gravel File 1679
- ⑥ QUARRY PERMIT
- ⑥ MNR Gravel Reserve N^o 298 File 119005

Note: Mining Rights - mining claims SSM 345095 and 345096 are open for prospecting, starting out, only on lease at 7:00 AM. Standard time on June 1, 1983 - O.N.T. Gazette - May 7/83.

DATE OF ISSUE
DEC 31 1981
Ministry of Natural Resources
TORONTO

PARKINSON TP. M.1328

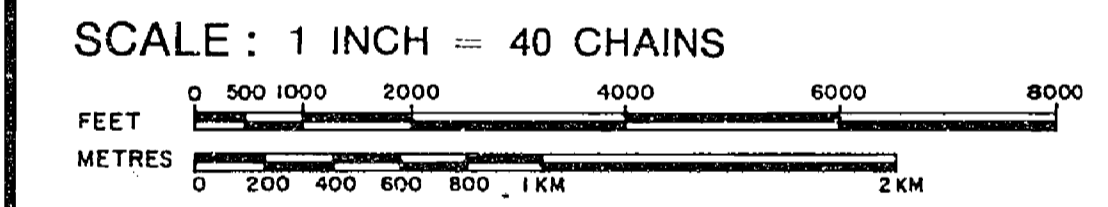


LEGEND

- HIGHWAY AND ROUTE No.
- OTHER ROADS
- TRAILS
- SURVEYED LINES:
 - TOWNSHIPS, BASE LINES, ETC.
 - LOTS, MINING CLAIMS, PARCELS, ETC.
- UNSURVEYED LINES:
 - LOT LINES
 - PARCEL BOUNDARY
 - MINING CLAIMS ETC.
- RAILWAY AND RIGHT OF WAY
- UTILITY LINES
- NON-PERENNIAL STREAM
- FLOODING OR FLOODING RIGHTS
- SUBDIVISION
- ORIGINAL SHORELINE
- MARSH OR MUSKEG
- MINES

DISPOSITION OF CROWN LANDS

| TYPE OF DOCUMENT | SYMBOL |
|---------------------------------|--------|
| PATENT, SURFACE & MINING RIGHTS | ● |
| " SURFACE RIGHTS ONLY | ○ |
| " MINING RIGHTS ONLY | ◐ |
| LEASE, SURFACE & MINING RIGHTS | ■ |
| " SURFACE RIGHTS ONLY | □ |
| " MINING RIGHTS ONLY | ◻ |
| LICENCE OF OCCUPATION | ▼ |
| CROWN LAND SALE | C.S. |
| ORDER-IN-COUNCIL | OC |
| RESERVATION | ⊙ |
| CANCELLED | ⊗ |
| SAND & GRAVEL | ⊕ |



| ACRES | HECTARES |
|-------|----------|
| 40 | 16 |

TOWNSHIP
GLADSTONE
DISTRICT
ALGOMA
MINING DIVISION
SAULT STE. MARIE

Ministry of Natural Resources
Ontario Surveys and Mapping Branch

Date May, 1974
Whitney Block
Queen's Park, Toronto
Plan No.
M.1264

6-3277
Replaced by Mifan May 1983

W1504

WADPOME JB

W1504

NOTES

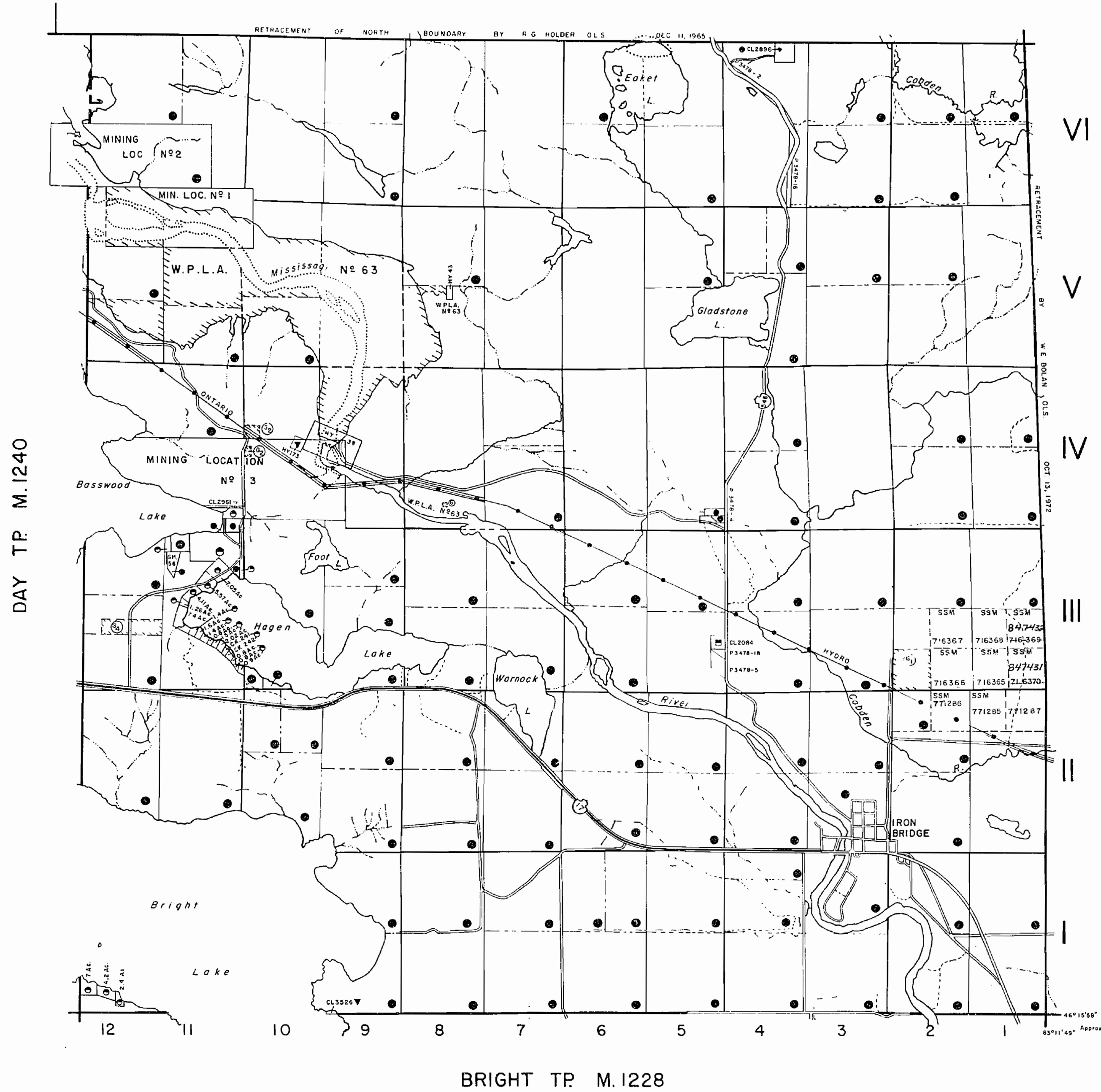
400' surface rights reservation along the shores of all lakes and rivers.

Reserve flooding rights on Mississagi R. to contour elev. 690' Files. 5937 & 123189. W.P.L.A. No 63.

SAND and GRAVEL

- ① MNR Gravel Reserve No 279 File 112097
- ② Gravel File 1679
- ③ QUARRY PERMIT
- ④ MNR Gravel Reserve No 298 File 119005

PARKINSON TP. M.1328

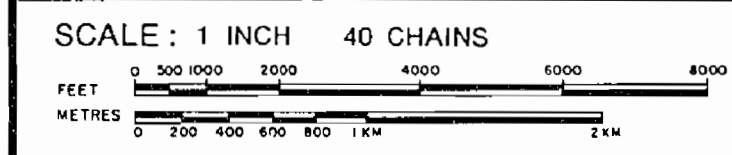


LEGEND

- HIGHWAY AND ROUTE No. [Symbol]
- OTHER ROADS [Symbol]
- TRAILS [Symbol]
- SURVEYED LINES:
 - TOWNSHIPS, BASE LINES, ETC. [Symbol]
 - LOTS, MINING CLAIMS, PARCELS, ETC. [Symbol]
- UNSURVEYED LINES:
 - LOT LINES [Symbol]
 - PARCEL BOUNDARY [Symbol]
 - MINING CLAIMS ETC. [Symbol]
- RAILWAY AND RIGHT OF WAY [Symbol]
- UTILITY LINES [Symbol]
- NON-PERENNIAL STREAM [Symbol]
- FLOODING OR FLOODING RIGHTS [Symbol]
- SUBDIVISION [Symbol]
- ORIGINAL SHORELINE [Symbol]
- MARSH OR MUSKEG [Symbol]
- MINES [Symbol]

DISPOSITION OF CROWN LANDS


| TYPE OF DOCUMENT | SYMBOL |
|---------------------------------|--------|
| PATENT, SURFACE & MINING RIGHTS | ● |
| " SURFACE RIGHTS ONLY | ○ |
| " MINING RIGHTS ONLY | ◐ |
| LEASE, SURFACE & MINING RIGHTS | ■ |
| " SURFACE RIGHTS ONLY | ◼ |
| " MINING RIGHTS ONLY | ◑ |
| LICENCE OF OCCUPATION | ▼ |
| CROWN LAND SALE | CS |
| ORDER-IN-COUNCIL | OC |
| RESERVATION | ⊙ |
| CANCELLED | ⊖ |
| SAND & GRAVEL | ⊗ |



| | |
|-------|----------|
| ACRES | HECTARES |
| 40 | 16 |

TOWNSHIP
GLADSTONE
 DISTRICT
 ALGOMA
 MINING DIVISION
 SAULT STE. MARIE

Ministry of Natural Resources
 Ontario Surveys and Mapping Branch
 Date *May, 1974* Plan No.
 Whitney Block Queen's Park, Toronto **M.1264**



Revised by G. 3277 - Apr 28/66 M.M.
6-3277

W1504

GLADSTONE JB

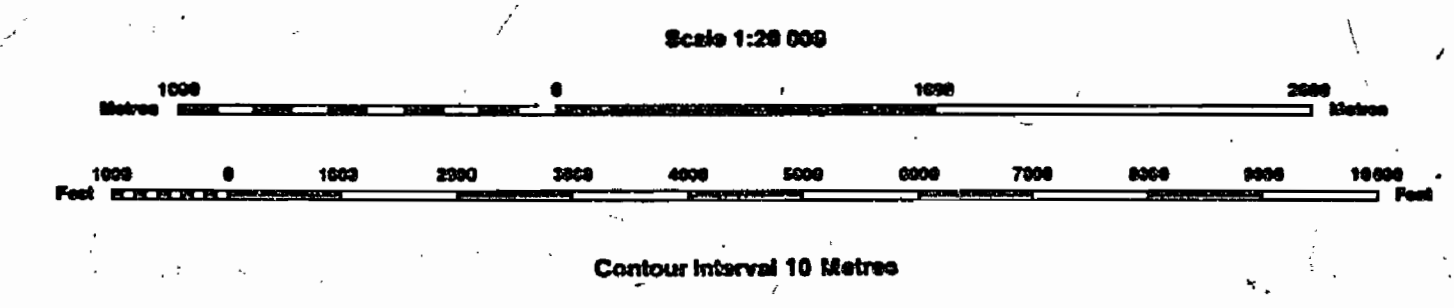
W1504

INDEX TO LAND DISPOSITION

PLAN
 G-3277
 TOWNSHIP

M.N.R. ADMINISTRATIVE DISTRICT
BLIND RIVER
 MINING DIVISION
SAULT STE. MARIE
 LAND TITLES/REGISTRY DIVISION
ALGOMA

GLADSTONE



AREAS WITHDRAWN FROM DISPOSITION

- SRD - Mining Rights Only
- SRS - Surface Rights Only
- MS - Mining and Surface Rights

SYMBOLS

| Description | Order No. | Date | Disposition | File |
|---------------------------------|-----------|------|-------------|------|
| Boundary | | | | |
| Township, Meridian, Baseline | | | | |
| Road allowance; surveyed | | | | |
| shoreline | | | | |
| Lot/Concession; surveyed | | | | |
| unsurveyed | | | | |
| Parcel; surveyed | | | | |
| unsurveyed | | | | |
| Right-of-way; road | | | | |
| railway | | | | |
| utility | | | | |
| Reservation | | | | |
| Cliff, Pit, Pile | | | | |
| Contour | | | | |
| Interpolated | | | | |
| Approximate | | | | |
| Depression | | | | |
| Control point (horizontal) | | | | |
| Flooded land | | | | |
| Mine head frame | | | | |
| Pipeline (above ground) | | | | |
| Railway; single track | | | | |
| double track | | | | |
| abandoned | | | | |
| Road; highway, county, township | | | | |
| access | | | | |
| trail, bush | | | | |
| Shoreline (original) | | | | |
| Transmission line | | | | |
| Wooded area | | | | |

NOTES

RESERVE FLOODING RIGHTS ON MISSISSAUGI RIVER
 TO CONTOUR ELEVATION 590', W.P.L.A. 63

DISPOSITION OF CROWN LANDS

| | |
|-------------------------|---|
| Patent | |
| Surface & Mining Rights | ● |
| Surface Rights Only | ○ |
| Mining Rights Only | ○ |
| Lease | |
| Surface & Mining Rights | ■ |
| Surface Rights Only | □ |
| Mining Rights Only | □ |
| License of Occupation | ▽ |
| Order-in-Council | ○ |
| Cancelled | ○ |
| Reservation | ○ |
| Sand & Gravel | ○ |

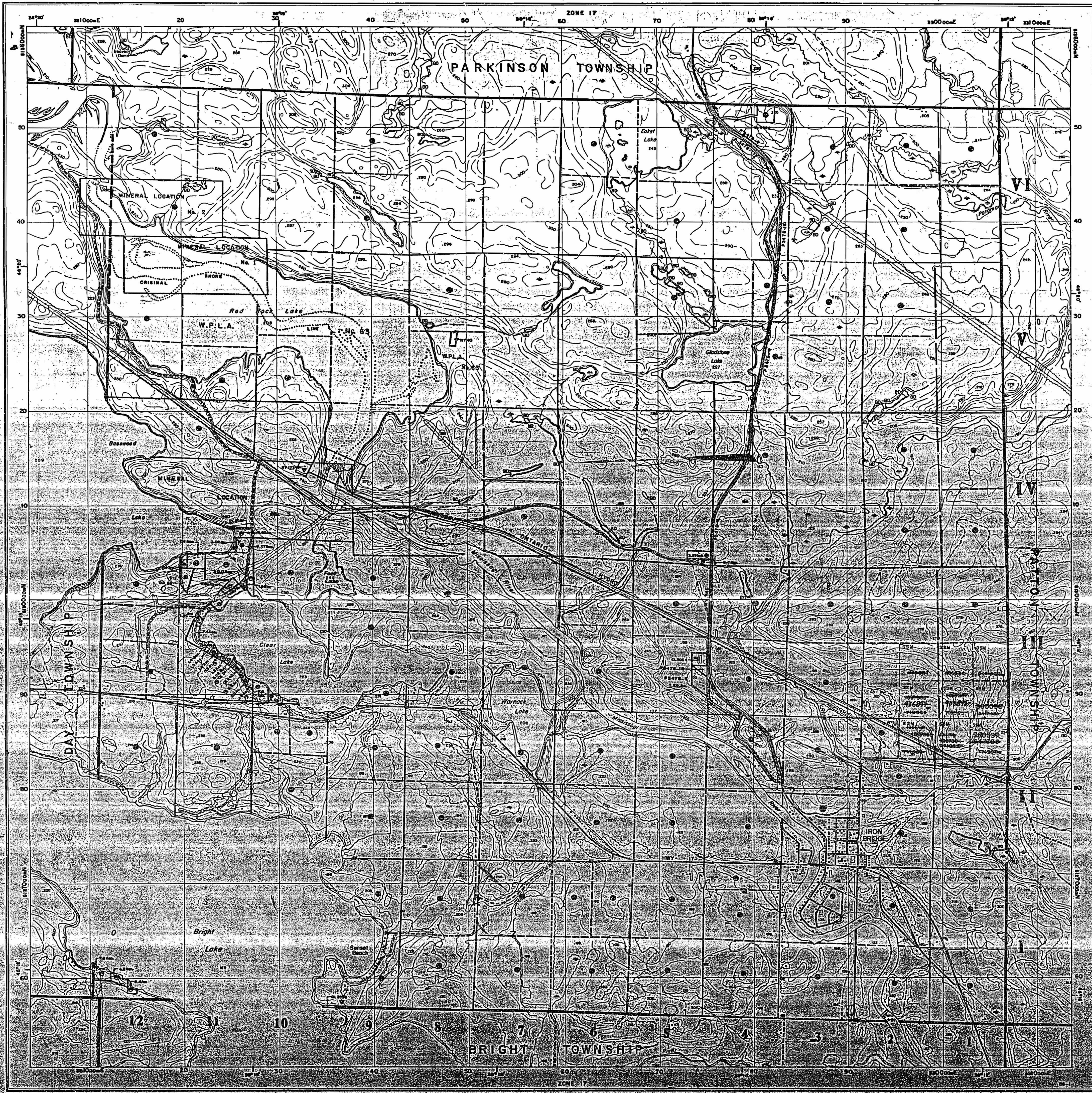
DATE OF ISSUE
 APR 10 1966
 SAULT STE. MARIE
 REGISTRY DIVISION

THE INFORMATION THAT
 APPEARS ON THIS MAP
 HAS BEEN COMPILED
 FROM VARIOUS SOURCES
 AND ACCURACY IS NOT
 GUARANTEED. THOSE
 WISHING TO STAKE MIN-
 ING CLAIMS SHOULD CON-
 SULT WITH THE MINING
 RECORDED MINISTRY OF
 NORTHERN DEVELOP-
 MENT AND MINES FOR AD-
 DITIONAL INFORMATION
 ON THE STATUS OF THE
 LANDS SHOWN HEREON.

RECEIVED
 APR 28 1966
 SAULT STE. MARIE
 REGISTRY DIVISION

Map base and land disposition is by Survey and Mapping
 Branch, Ministry of Natural Resources.

The disposition of land, location of lot labels and parcel boundaries on
 this index was compiled for administrative purposes only.



1264

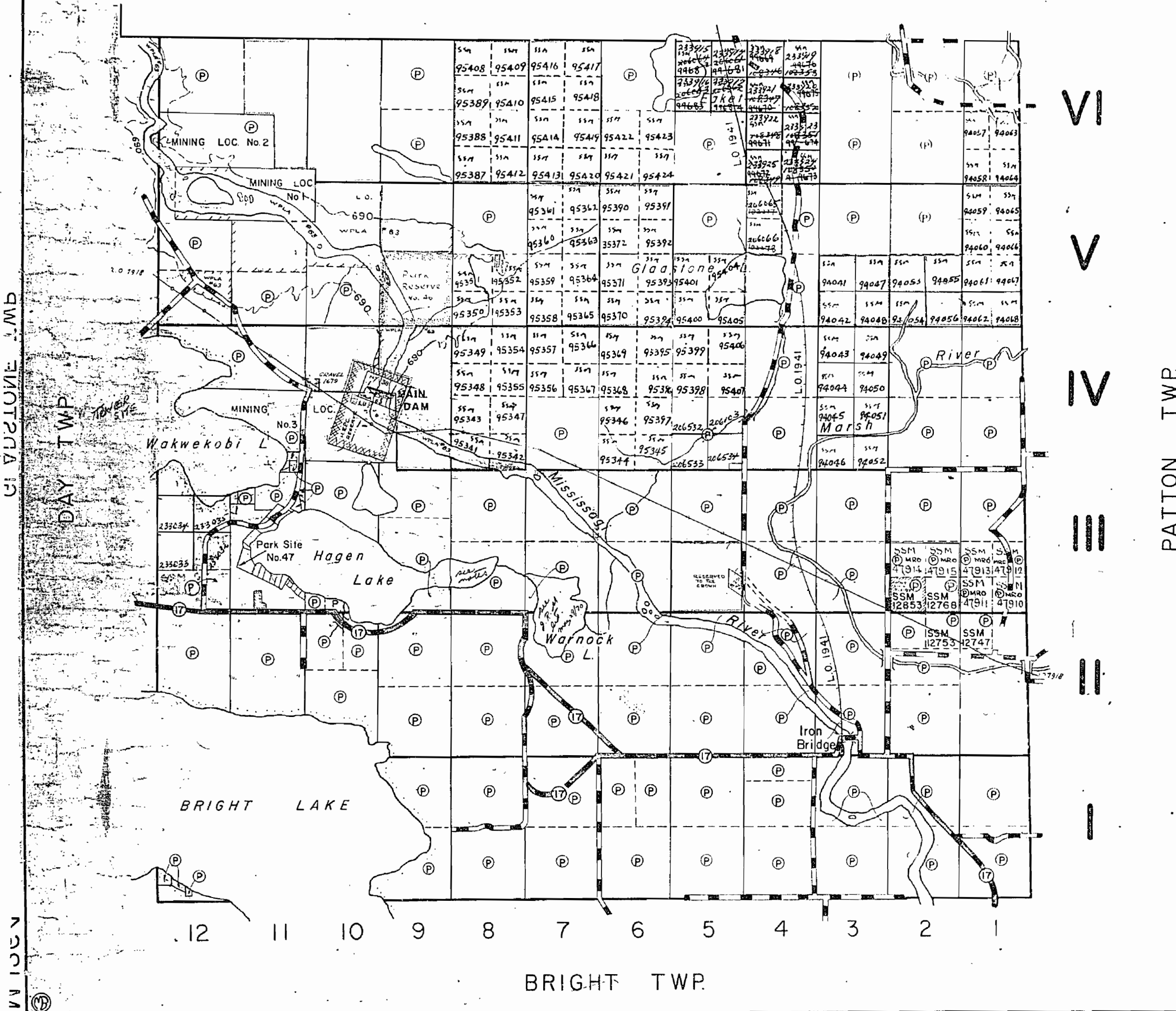
PARKINSON TWP.

THE TOWNSHIP OF
OF
GLADSTONE

DISTRICT OF
ALGOMA

SAULT STE. MARIE
MINING DIVISION

SCALE: 1-INCH = 40 CHAINS



LEGEND

- PATENTED LAND (P)
- CROWN LAND SALE (S)
- LOCATED LAND (Loc.)
- LICENSE OF OCCUPATION (L.O.)
- ROADS (---)
- IMPROVED ROADS (---)
- RAILWAYS (---)
- POWER LINES (---)
- MARSH OR MUSKEG (---)

NOTES

- 400' surface rights reservation around all lakes & rivers.
- LAND RESERVED BY DEPT. OF HIGHWAYS FOR A GRAVEL PIT SHOWN HEREON THUS: (---)
- L.O. 1941— TELEPHONE LINE— PARKINSON KYNOCHE TELEPHONE CO.
- DESCRIPTIONS CAN BE PREPARED FOR CLAIMS IN LOTS OUTLINED IN ORANGE J.R.M. dt. Mar. 16/70
- AREA WITHDRAWN FROM STAKING SHOWN THUS: (---) File 5937
- Reserve flooding rights on Mississagi R. to contour elev. 690' Files 5937 & 123189 W.P.L.A. No.63
- CLAIMS IN LOTS OUTLINED IN GREEN IN THIS PLAN AS THE RESULT OF A SURVEY. J.R.M. dt. Mar. 16/70
- Bank under water of Hagen Lake in S.E. 25 & 8 com. 3 open for staking J.R.M. dt. May 29/70.

PLAN NO.— M-1264

DEPARTMENT OF MINES
—ONTARIO—

GLADSTONE LWB

Red Rock Development

PARKINSON TWP.

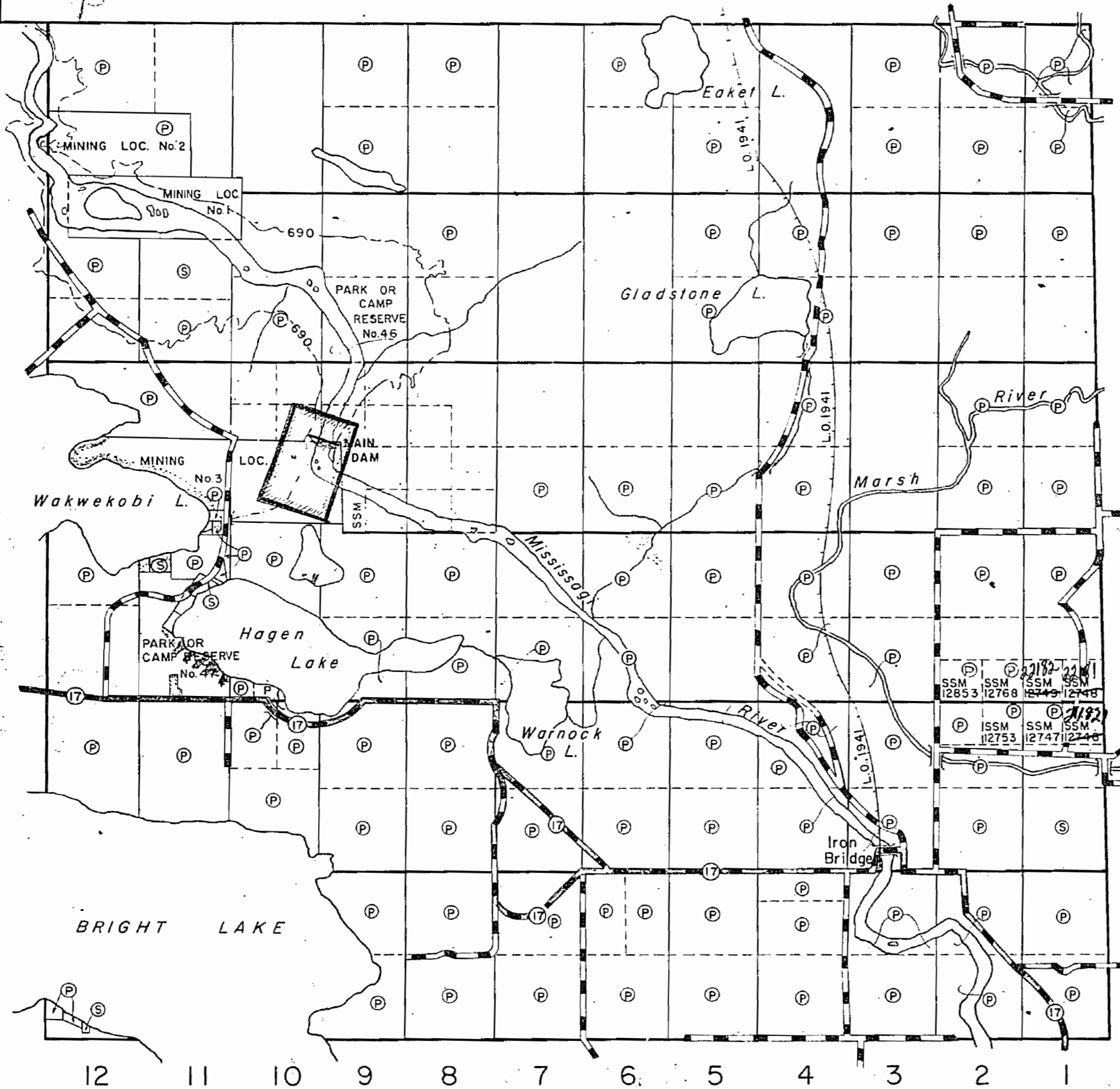
THE TOWNSHIP OF
OF
GLADSTONE

DISTRICT OF
ALGOMA

SAULT STE. MARIE
MINING DIVISION

SCALE: 1-INCH=40 CHAINS

DAY TWP.



VI

V

IV

III

II

I

PATTON TWP.

LEGEND

- *PATENTED LAND (P)
- CROWN LAND SALE (S)
- LOCATED LAND (Loc)
- LICENSE OF OCCUPATION (L.O.)
- ROADS (---)
- IMPROVED ROADS (—+—+—)
- RAILWAYS (—+—+—+—+—)
- POWER LINES (—+—+—+—+—)
- MARSH OR MUSKEG (---)

NOTES

SURFACE RESERVATIONS 200 FEET WIDE BY DEPT. OF L.&F. SHOWN HEREON THUS: ---

LAND RESERVED BY DEPT. OF HIGHWAYS FOR A GRAVEL PIT SHOWN HEREON THUS: ---

L.O. 1941— TELEPHONE LINE— PARKINSON KYNOCHE TELEPHONE CO.

FLOODING RIGHTS TO H.E.P.C. 690 CONTOUR ---

AREA WITHDRAWN FROM STAKING SHOWN THUS: ---

M. 1264

PLAN NO.— S.S.M. 46

DEPARTMENT OF MINES

—ONTARIO—

12 11 10 9 8 7 6 5 4 3 2 1

BRIGHT TWP.

PARKINSON TWP.

OFFICE MAP

Office Map

THE TOWNSHIP OF
OF
GLADSTONE

DISTRICT OF
ALGOMA

SAULT STE. MARIE
MINING DIVISION

SCALE: 1-INCH=40 CHAINS.

LEGEND

- PATENTED LAND (P)
- CROWN LAND SALE (S)
- LOCATED LAND Loc.
- LICENSE OF OCCUPATION L.O.
- ROADS [Symbol]
- IMPROVED RCADS [Symbol]
- RAILWAYS [Symbol]
- POWER LINES [Symbol]
- MARSH OR MUSKEG [Symbol]

NOTES

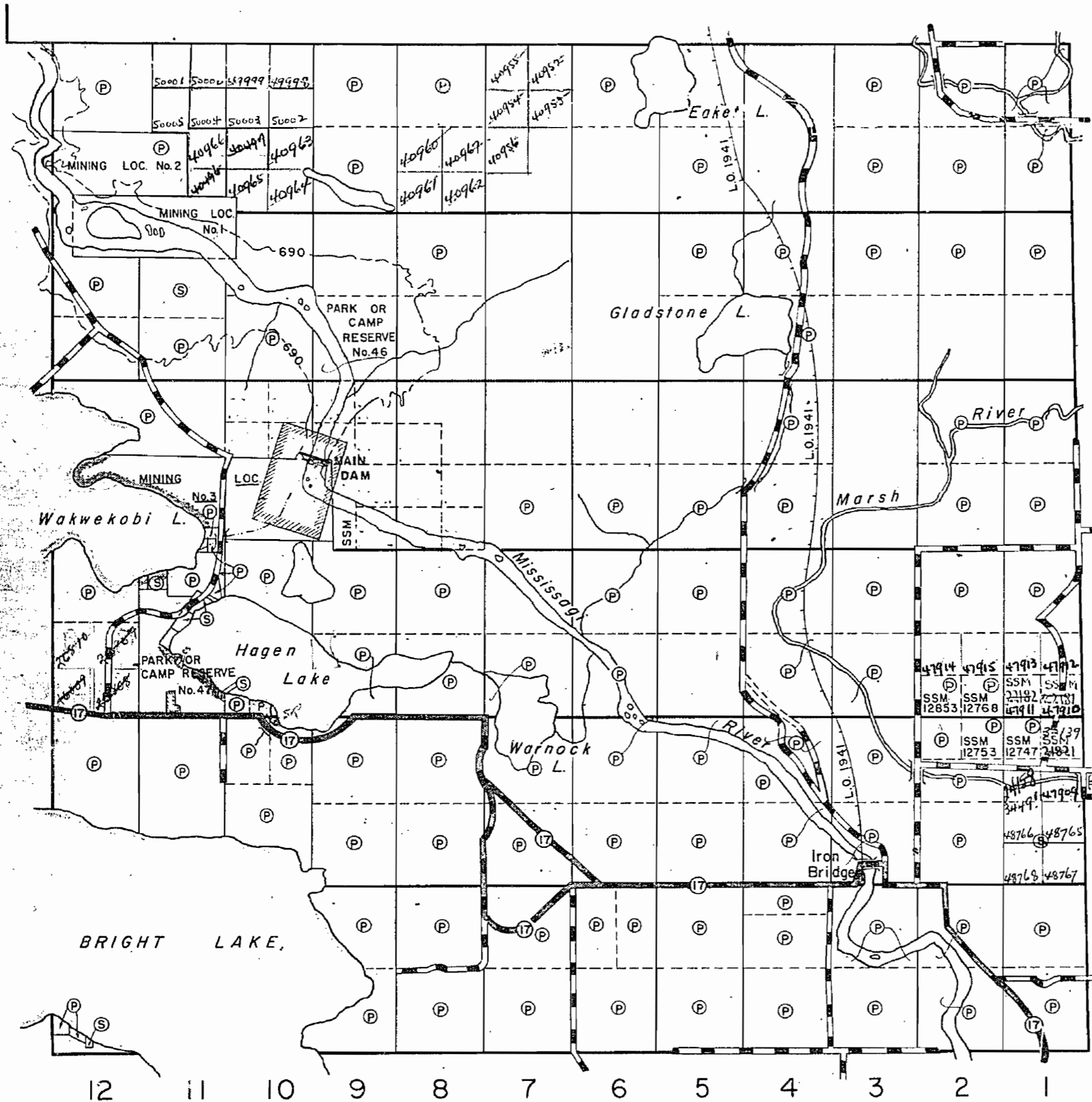
SURFACE RESERVATIONS 200 FEET WIDE BY DEPT. OF L.&F. SHOWN HEREON THUS: [Symbol]

LAND RESERVED BY DEPT. OF HIGHWAYS FOR A GRAVEL PIT SHOWN HEREON THUS: [Symbol]

L.O. 1941— TELEPHONE LINE— PARKINSON KYNOCHE TELEPHONE CO. [Symbol]

FLOODING RIGHTS TO H.E.R.C. 690 CONTOUR [Symbol]

AREA WITHDRAWN FROM STAKING SHOWN THUS: [Symbol]



DAY TWP.

PATTON TWP.

12 11 10 9 8 7 6 5 4 3 2 1

BRIGHT TWP.

M. 1264

PLAN NO.— S.S.M. 46

DEPARTMENT OF MINES
—ONTARIO—

1264

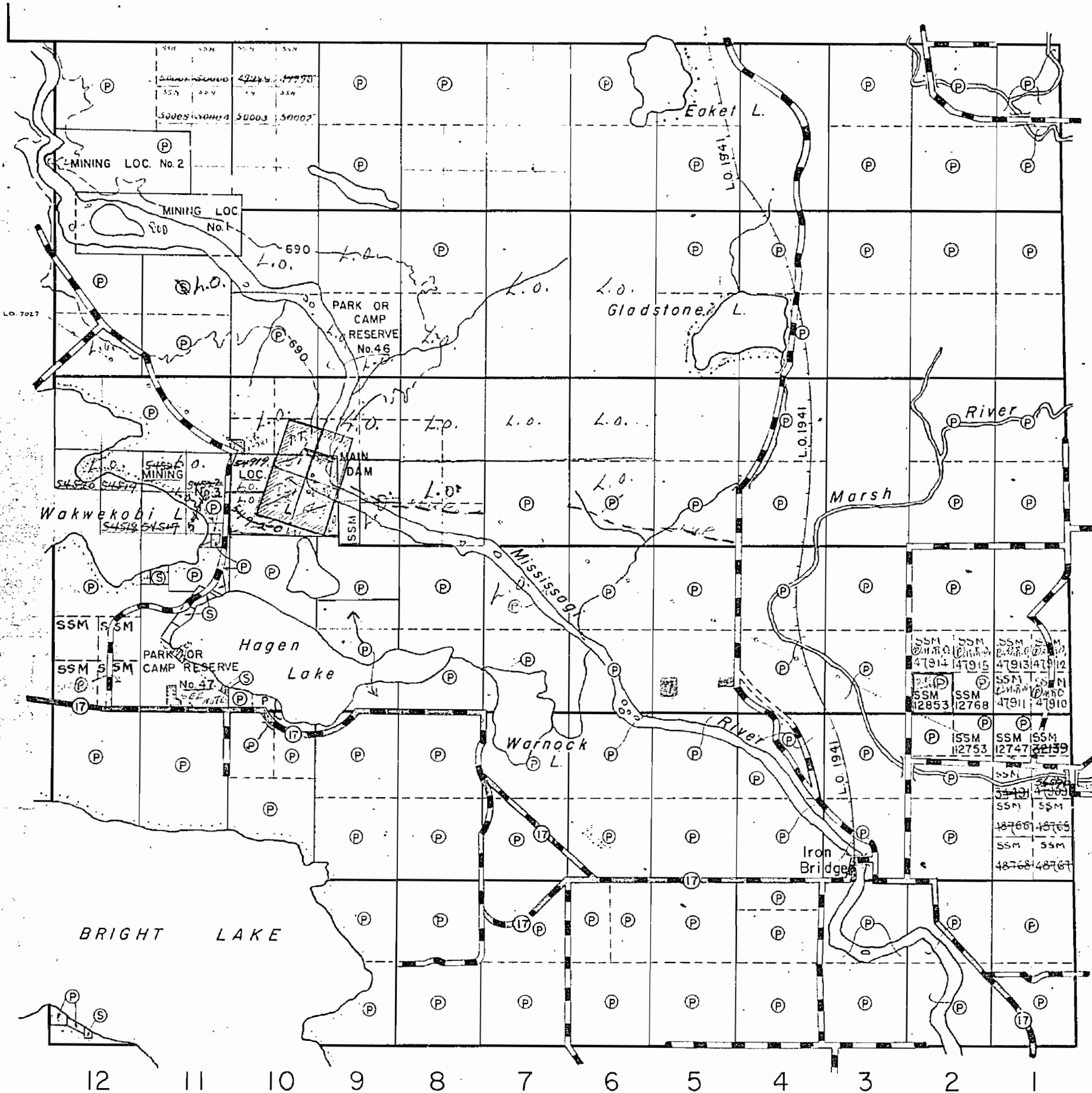
PARKINSON TWP.

THE TOWNSHIP OF
OF
GLADSTONE

DISTRICT OF
ALGOMA

SAULT STE. MARIE
MINING DIVISION

SCALE: 1-INCH = 40 CHAINS



VI

V

IV

III

II

I

PATTON TWP.

DAY TWP.

12 11 10 9 8 7 6 5 4 3 2 1

BRIGHT TWP.

LEGEND

- PATENTED LAND (P)
- CROWN LAND SALE (S)
- LOCATED LAND Loc.
- LICENSE OF OCCUPATION L.O.
- ROADS (---)
- IMPROVED ROADS (—)
- RAILWAYS (—+—)
- POWER LINES (—+—+—)
- MARSH OR MUSKEG (---)

NOTES

SURFACE RESERVATIONS 400 FEET WIDE BY DEPT. OF L.&F. SHOWN HEREON THUS:—

LAND RESERVED BY DEPT. OF HIGHWAYS FOR A GRAVEL PIT SHOWN HEREON THUS:—

L.O. 1941— TELEPHONE LINE—PARKINSON KYNOCHE TELEPHONE CO.

FLOODING RIGHTS TO H.E.P.C. 690 CONTOUR

AREA WITHDRAWN FROM STAKING SHOWN THUS:—

L.O.P. 100' WIDE CROSSING
lots 6 & 9 Con. 4 (ACCESS RD.)
HYDRO ELEC.

lots 3 & 4 - ST - 100' wide crossing
right of way to Iron Bridge
the plan shows area to be for (possible)
P.P. 1-234 - with 5/8 lot 2 Con 2, over
part of main E.P.C. line in main file.

PARK RES. # 47 - SEE LANDROLL
FOR PLAN SHOWING AREA 7 AC.
lot of area lots 7-12 and Con 7 & 8
in landroll file.

PLAN NO.— M-1264

DEPARTMENT OF MINES
— ONTARIO —

OFFICE MAP

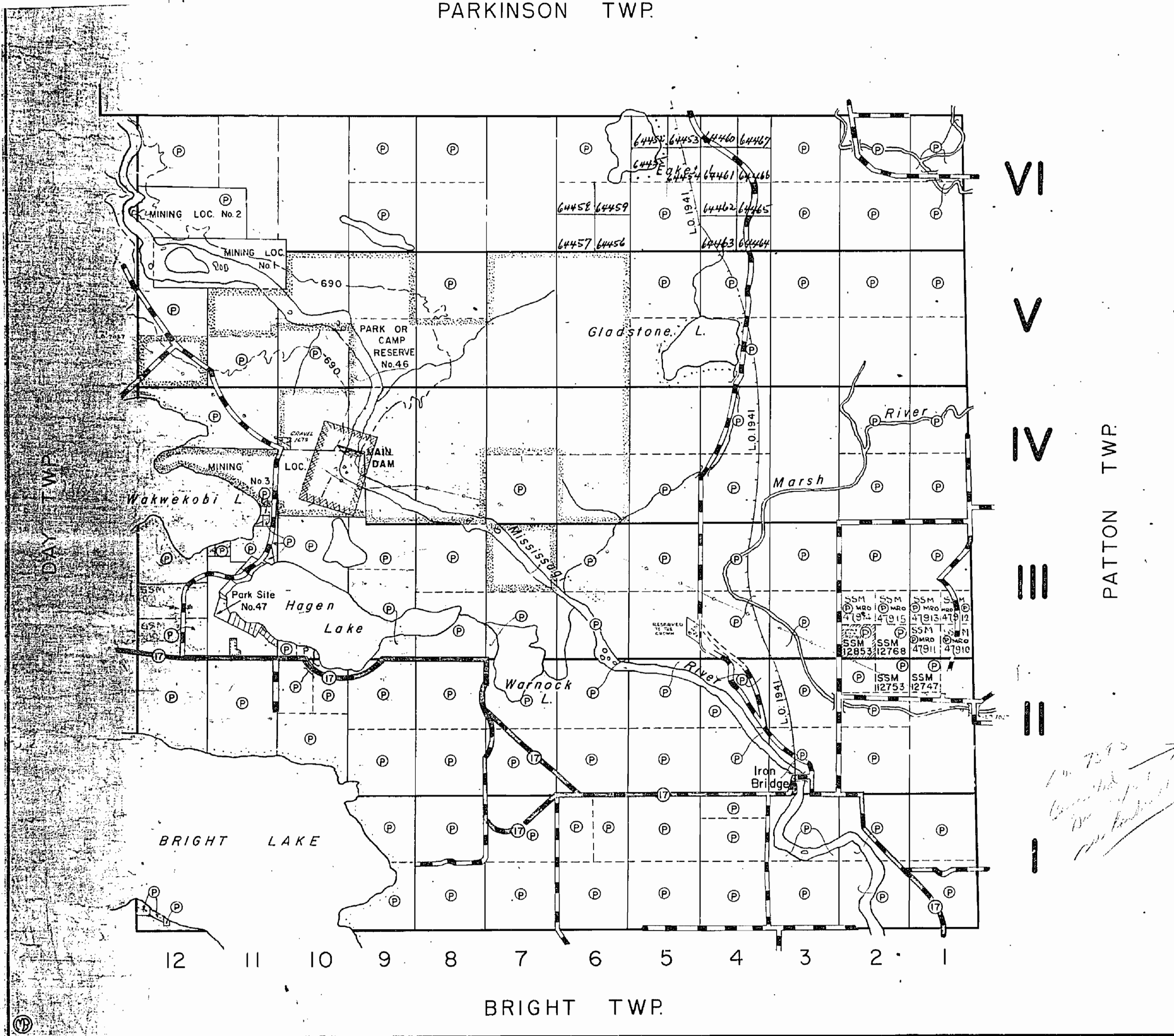
PARKINSON TWP.

THE TOWNSHIP OF
OF
GLADSTONE

DISTRICT OF
ALGOMA

SAULT STE. MARIE
MINING DIVISION

SCALE: 1-INCH=40 CHAINS



LEGEND

- PATENTED LAND (P)
- CROWN LAND SALE (S)
- LOCATED LAND (Loc)
- LICENSE OF OCCUPATION (L.O.)
- ROADS (---)
- IMPROVED ROADS (---)
- RAILWAYS (---)
- POWER LINES (---)
- MARSH OR MUSKEG (---)

NOTES

400' surface rights reservation around all lakes & rivers.

LAND RESERVED BY DEPT. OF HIGHWAYS FOR A GRAVEL PIT SHOWN HEREON THUS: ---

L.O. 1941— TELEPHONE LINE— PARKINSON KYNOCHE TELEPHONE CO.

FLOODING RIGHTS TO H.E.P.C. 690 CONTOUR ---

AREA WITHDRAWN FROM STAKING SHOWN THUS: ---

Area hatched reserved by H.E.P.C. for Policing Purposes. L.O. 7383 F. 123189

*1/2 7383
Conserved
for
policing*

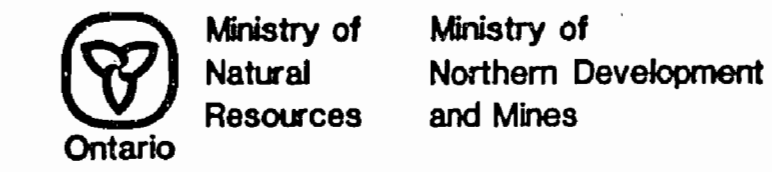
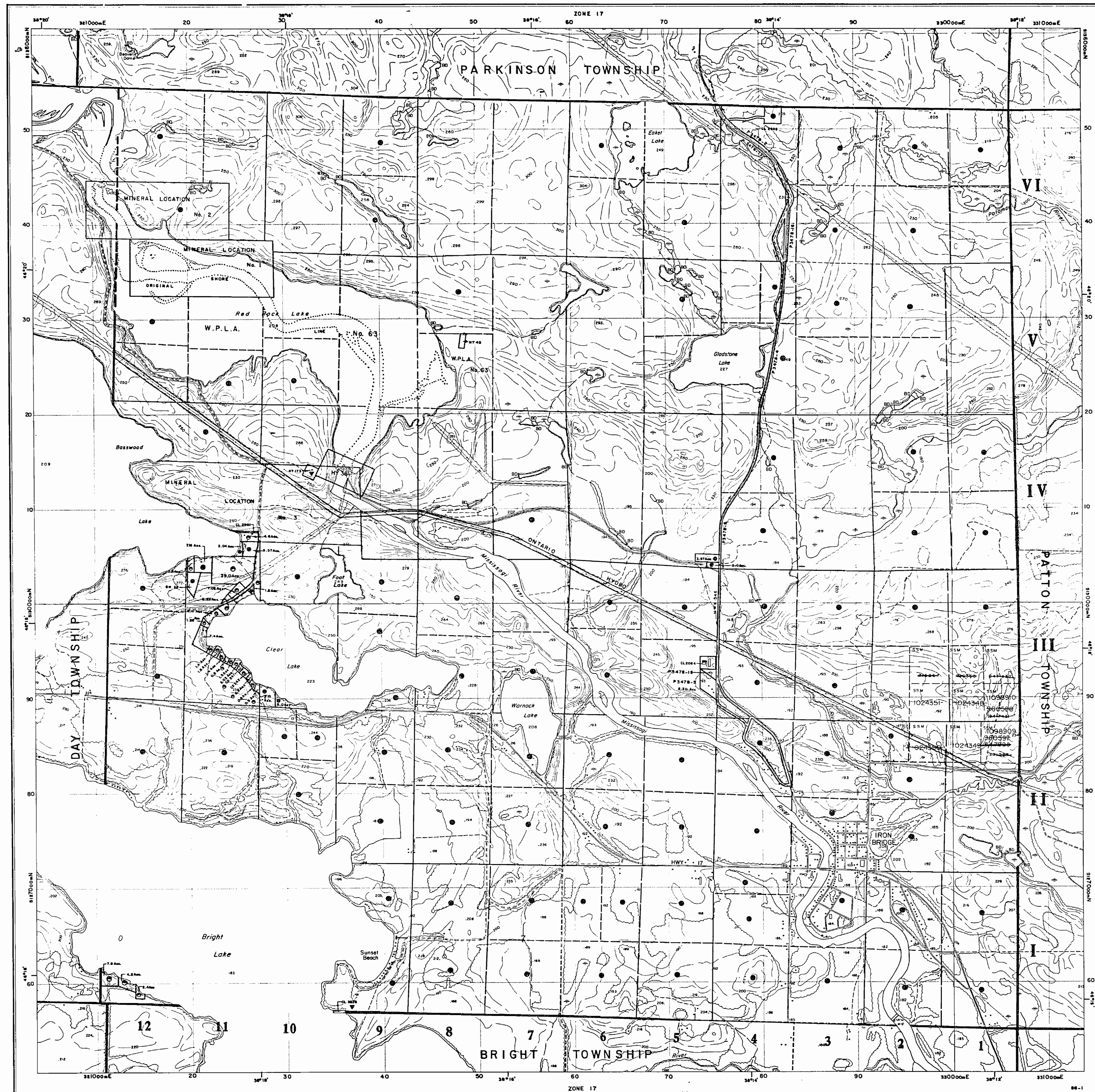
PLAN NO.— M-1264

DEPARTMENT OF MINES
—ONTARIO—

G-3511

GLADSTONE TWP

G-3511

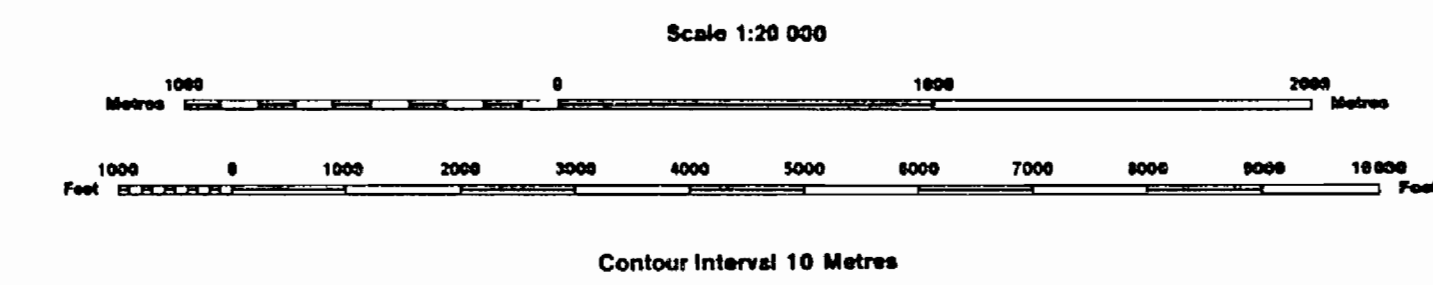


INDEX TO LAND DISPOSITION

PLAN
G-3277
TOWNSHIP

GLADSTONE

M.N.R. ADMINISTRATIVE DISTRICT
BLIND RIVER
MINING DIVISION
SAULT STE. MARIE
LAND TITLES/REGISTRY DIVISION
ALGOMA



AREAS WITHDRAWN FROM DISPOSITION

- (MRO - Mining Rights Only)
- (SRO - Surface Rights Only)
- (M + S - Mining and Surface Rights)

Description Order No. Date Disposition File

SYMBOLS

- Boundary: Township, Meridian, Baseline
- Road allowance; surveyed, shoreline
- Lot/Concession; surveyed, unsurveyed
- Parcel; surveyed, unsurveyed
- Right-of-way; road, railway, utility
- Reservation
- Cliff, Pit, File
- Contour
- Interpolated
- Approximate
- Depression
- Control point (horizontal)
- Flooded land
- Mine head frame
- Pipeline (above ground)
- Railway; single track, double track, abandoned
- Road; highway, county, township, access, trail, bush
- Shoreline (original)
- Transmission line
- Wooded area

NOTES

RESERVE FLOODING RIGHTS ON MISSISSAGI RIVER TO CONTOUR ELEVATION 650', W.P.L.A. 65.

DISPOSITION OF CROWN LANDS

- Patent: Surface & Mining Rights, Surface Rights Only, Mining Rights Only
- Lease: Surface & Mining Rights, Surface Rights Only, Mining Rights Only
- Licence of Occupation
- Order-in-Council
- Cancelled
- Reservation
- Sand & Gravel

THE INFORMATION THAT APPEARS ON THIS MAP HAS BEEN COMPILED FROM VARIOUS SOURCES AND ACCURACY IS NOT GUARANTEED. THOSE WISHING TO STAKE MINING CLAIMS SHOULD CONSULT WITH THE MINING RECORDS DIVISION OF THE MINISTRY OF NORTHERN DEVELOPMENT AND MINES FOR ADDITIONAL INFORMATION ON THE STATUS OF THE LANDS SHOWN HEREON.

Map base and land disposition drafted by Surveys and Mapping Branch, Ministry of Natural Resources.

The disposition of land, location of lot fabric and parcel boundaries on this index was compiled for administrative purposes only.

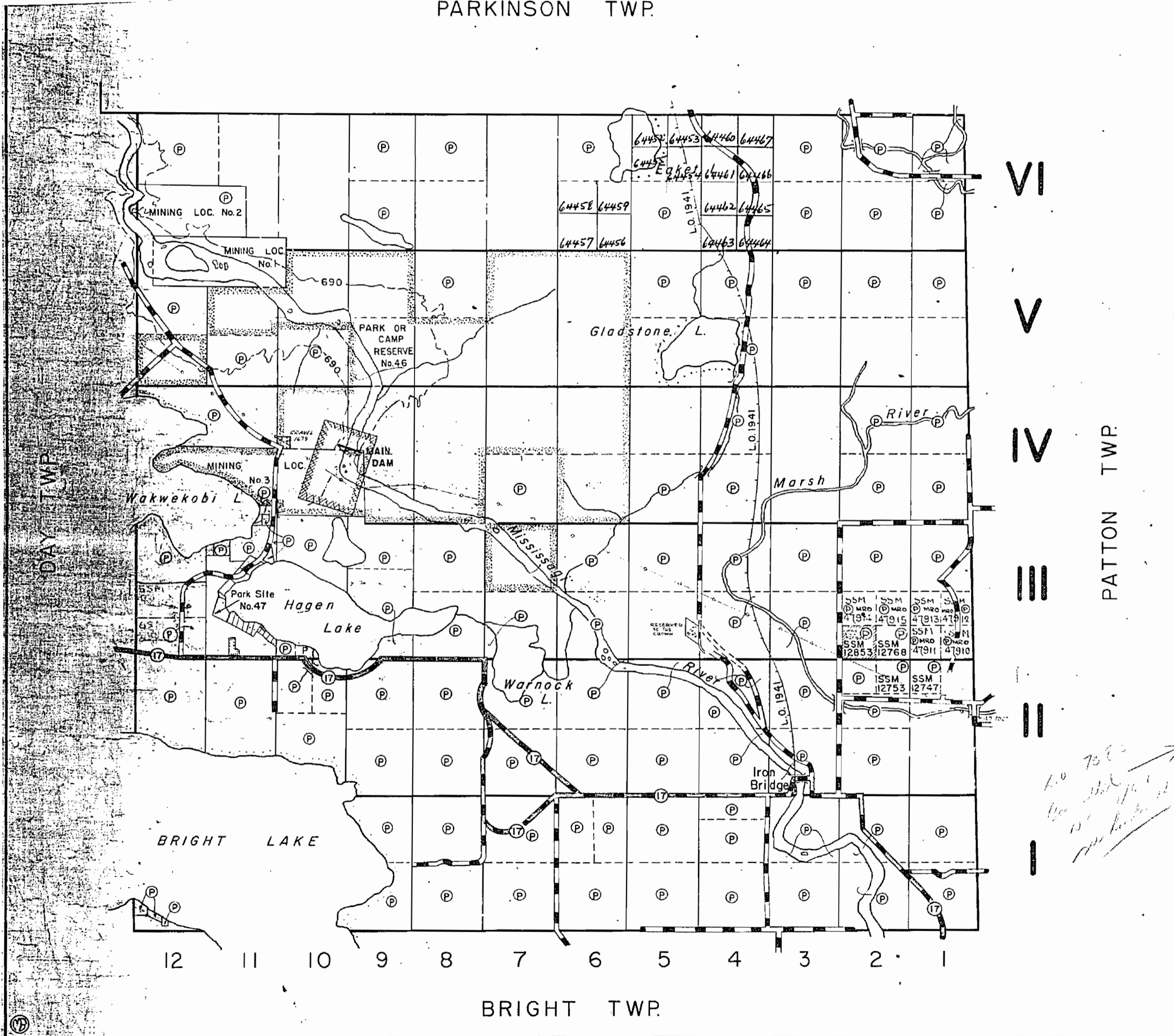
PARKINSON TWP.

THE TOWNSHIP OF
OF
GLADSTONE

DISTRICT OF
ALGOMA

SAULT STE. MARIE
MINING DIVISION

SCALE: 1-INCH=40 CHAINS



VI
V
IV
III
II
I

PATTON TWP.

LEGEND

- PATENTED LAND (P)
- CROWN LAND SALE (S)
- LOCATED LAND (Loc.)
- LICENSE OF OCCUPATION (L.O.)
- ROADS
- IMPROVED ROADS
- RAILWAYS
- POWER LINES
- MARSH OR MUSKEG

NOTES

- 400' surface rights reservation around all lakes & rivers.
- LAND RESERVED BY DEPT. OF HIGHWAYS FOR A GRAVEL PIT SHOWN HEREON THUS: [Symbol]
- L.O. 1941— TELEPHONE LINE— PARKINSON KYNOCHE TELEPHONE CO.
- FLOODING RIGHTS TO H.E.P.C. 690 CONTOUR [Symbol]
- AREA WITHDRAWN FROM STAKING SHOWN THUS: [Symbol]
- Area hatched reserved by H.E.P.C. for Policing Purposes L.O. 7383 P. 12789

Handwritten note:
L.O. 7383
Area reserved for
policing purposes

PLAN NO.— M-1264

DEPARTMENT OF MINES
—ONTARIO—

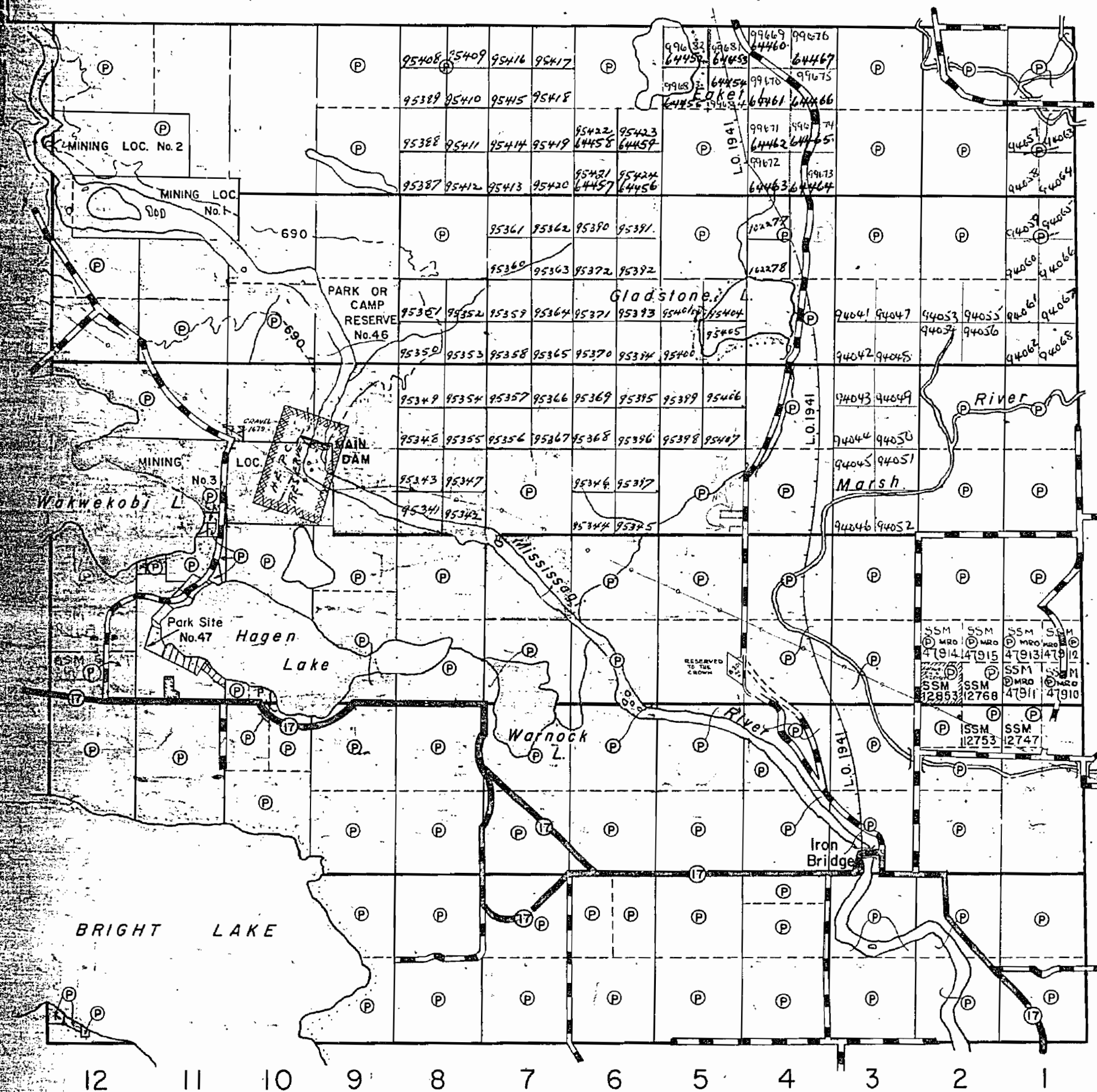
PARKINSON TWP.

THE TOWNSHIP OF
OF
GLADSTONE

DISTRICT OF
ALGOMA

SAULT STE. MARIE
MINING DIVISION

SCALE: 1-INCH = 40 CHAINS



VI
V
IV
III
II
I

PATTON TWP.

LEGEND

- PATENTED LAND (P)
- CROWN LAND SALE (S)
- LOCATED LAND Loc.
- LICENSE OF OCCUPATION L.O.
- ROADS [Symbol]
- IMPROVED ROADS [Symbol]
- RAILWAYS [Symbol]
- POWER LINES [Symbol]
- MARSH OR MUSKEG [Symbol]

NOTES

- 400' surface rights reservation around all lakes & rivers.
- LAND RESERVED BY DEPT. OF HIGHWAYS FOR A GRAVEL PIT SHOWN HEREON. THUS: [Symbol]
- L.O. 1941— TELEPHONE LINE— PARKINSON KYNOCHE TELEPHONE CO.
- FLOODING RIGHTS TO H.E.P.C. 690 CONTOUR [Symbol]
- AREA WITHDRAWN FROM STAKING SHOWN THUS: [Symbol]

*PT. 5 1/2 Sec 4 & 5 cont'd
Apr 13/67: J. Jones 25 Mar 31/67*

*PT. 5 1/2 Sec 4 & 5
Apr 13/67: J. Jones 25 Mar 31/67*

PLAN NO.— M-1264

DEPARTMENT OF MINES
—ONTARIO—

72 Gladstone old

BRIGHT TWP.

GLADSTONE TWP.

Red Rock Development

PARKINSON TWP.

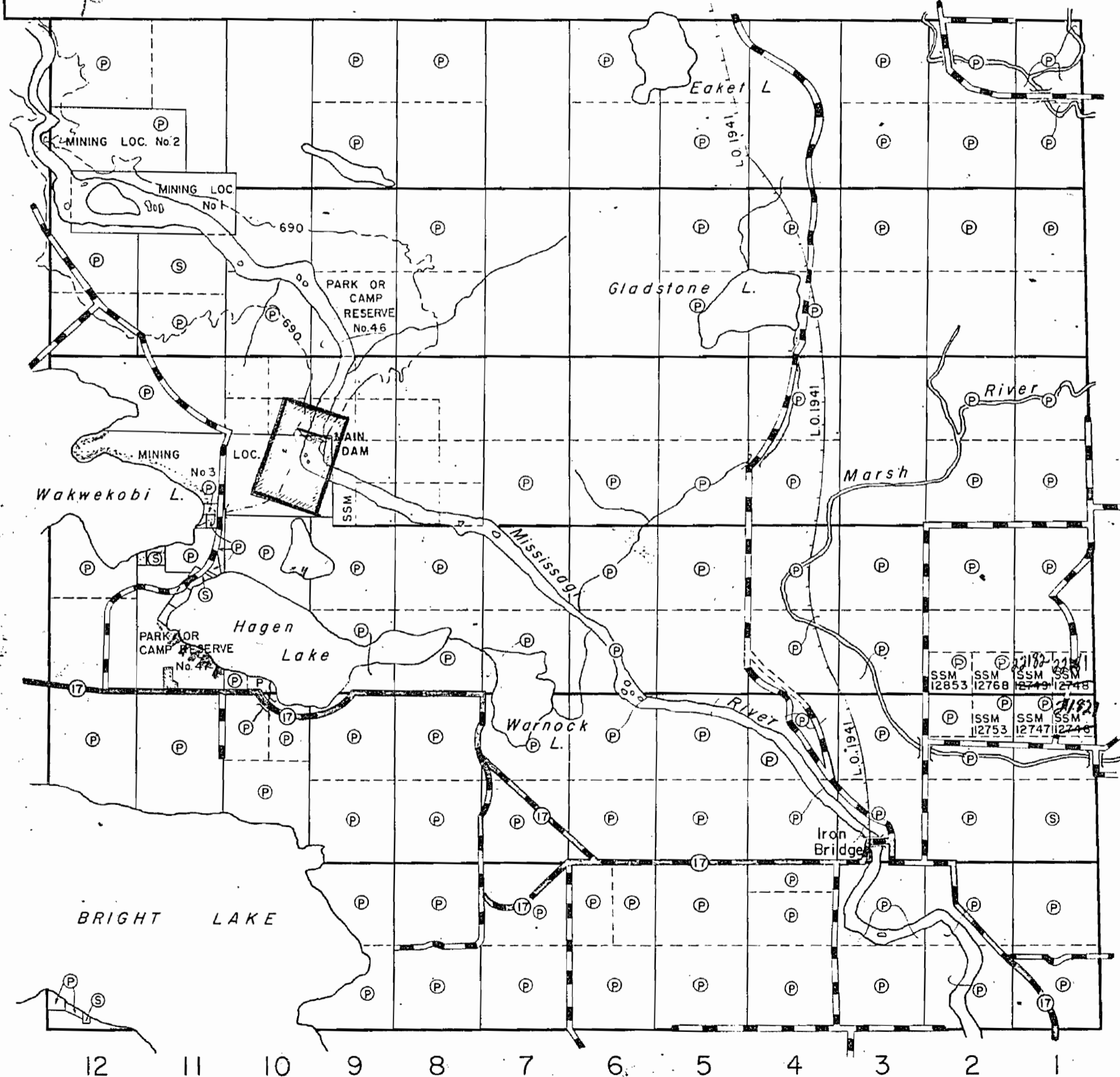
THE TOWNSHIP
OF
GLADSTONE

DISTRICT OF
ALGOMA

SAULT STE. MARIE
MINING DIVISION

SCALE: 1-INCH = 40 CHAINS

DAY TWP.



VI
V
IV
III
II
I

PATTON TWP.

LEGEND

- *PATENTED LAND (P)
- CROWN LAND SALE (S)
- LOCATED LAND (L)
- LICENSE OF OCCUPATION (L.O.)
- ROADS (---)
- IMPROVED ROADS (— — —)
- RAILWAYS (—+—+—+—)
- POWER LINES (— · — · — · —)
- MARSH OR MUSKEG (---)

NOTES

SURFACE RESERVATIONS 200 FEET WIDE BY DEPT. OF L.&F. SHOWN HEREON THUS:—

LAND RESERVED BY DEPT. OF HIGHWAYS FOR A GRAVEL PIT SHOWN HEREON THUS:—

L.O. 1941— TELEPHONE LINE— PARKINSON KYNOCHE TELEPHONE CO.

FLOODING RIGHTS TO H.E.P.C. 690 CONTOUR

AREA WITHDRAWN FROM STAKING SHOWN THUS:—

M. 1264

PLAN NO.— S.S.M. 46

DEPARTMENT OF MINES
—ONTARIO—

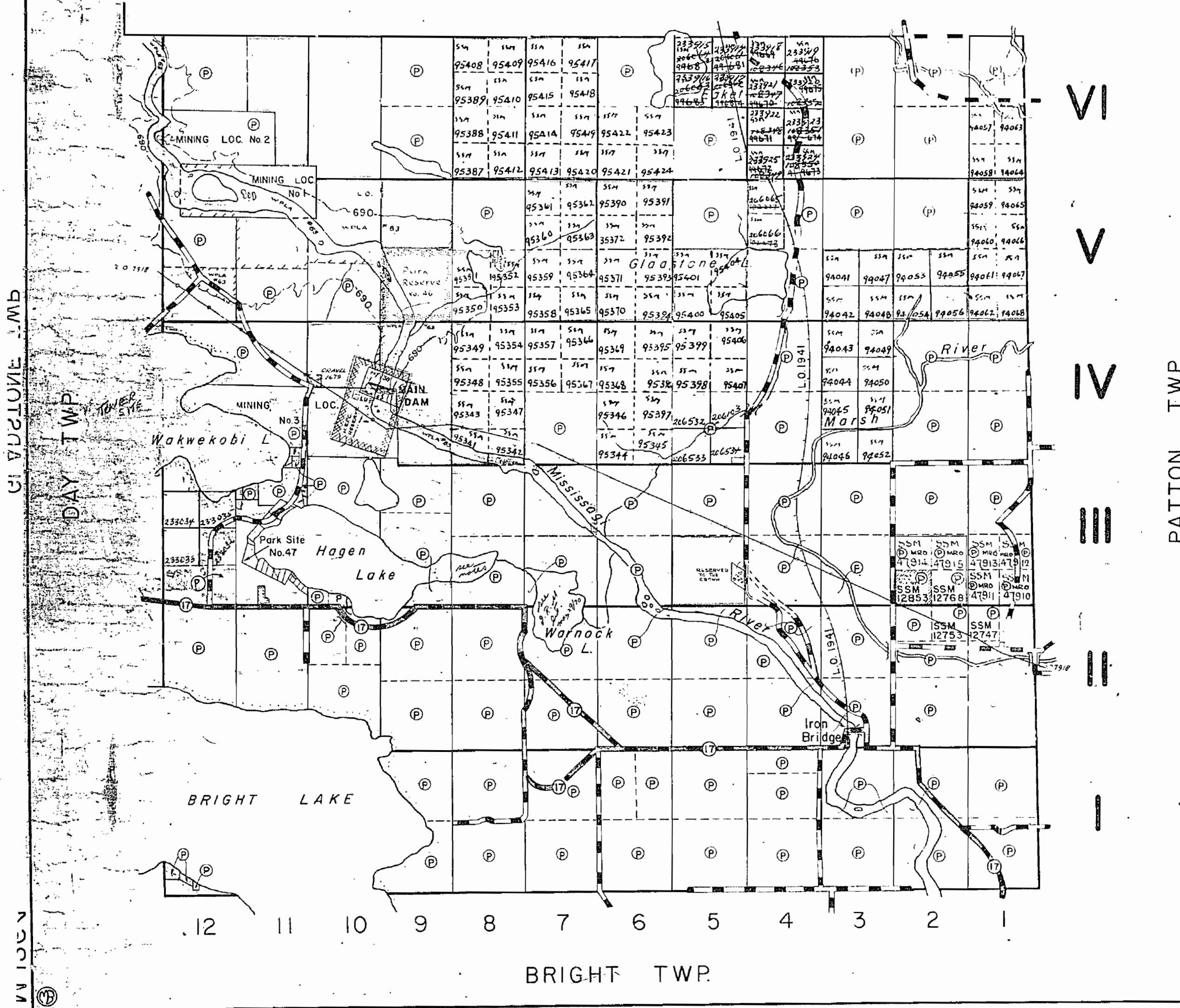
1264

PARKINSON TWP.

THE TOWNSHIP OF
GLADSTONE
DISTRICT OF ALGOMA

SAULT STE. MARIE
MINING DIVISION

SCALE: 1-INCH = 40 CHAINS



LEGEND

- PATENTED LAND (P)
- CROWN LAND SALE (S)
- LOCATED LAND (Loc.)
- LICENSE OF OCCUPATION (L.O.)
- ROADS (---)
- IMPROVED ROADS (---)
- RAILWAYS (---)
- POWER LINES (---)
- MARSH OR MUSKEG (---)

NOTES

400' surface rights reservation around all lakes & rivers.

LAND RESERVED BY DEPT. OF HIGHWAYS FOR A GRAVEL PIT SHOWN HEREON THUS: ---

L.O. 1941— TELEPHONE LINE—PARKINSON KYNOCHE TELEPHONE CO.

DESCRIPTIONS CAN BE PREPARED FOR CLAIMS IN LOTS OUTLINED IN ORANGE J.R.M. dt. Mar. 16/70

AREA WITHDRAWN FROM STAKING SHOWN THUS: --- File 5937

Reserve flooding rights on Mississippi R. to contour elev. 690' Files 5937 & 123189 W.P.L.A. No.63

CLAIMS IN LOTS OUTLINED IN GREEN INAS REQUIRE A SURVEY. J.R.M. dt. Mar. 16/70

Land under water of Hagen Lake in S. 1/2 of 8 Con. 3 open for staking J.R.M. dt. May 29/70.

PLAN NO.— M-1264

DEPARTMENT OF MINES
—ONTARIO—

PARKINSON TWP.

THE TOWNSHIP OF
OF
GLADSTONE

DISTRICT OF
ALGOMA

SAULT STE. MARIE
MINING DIVISION

SCALE: 1-INCH=40 CHAINS

W. 1504

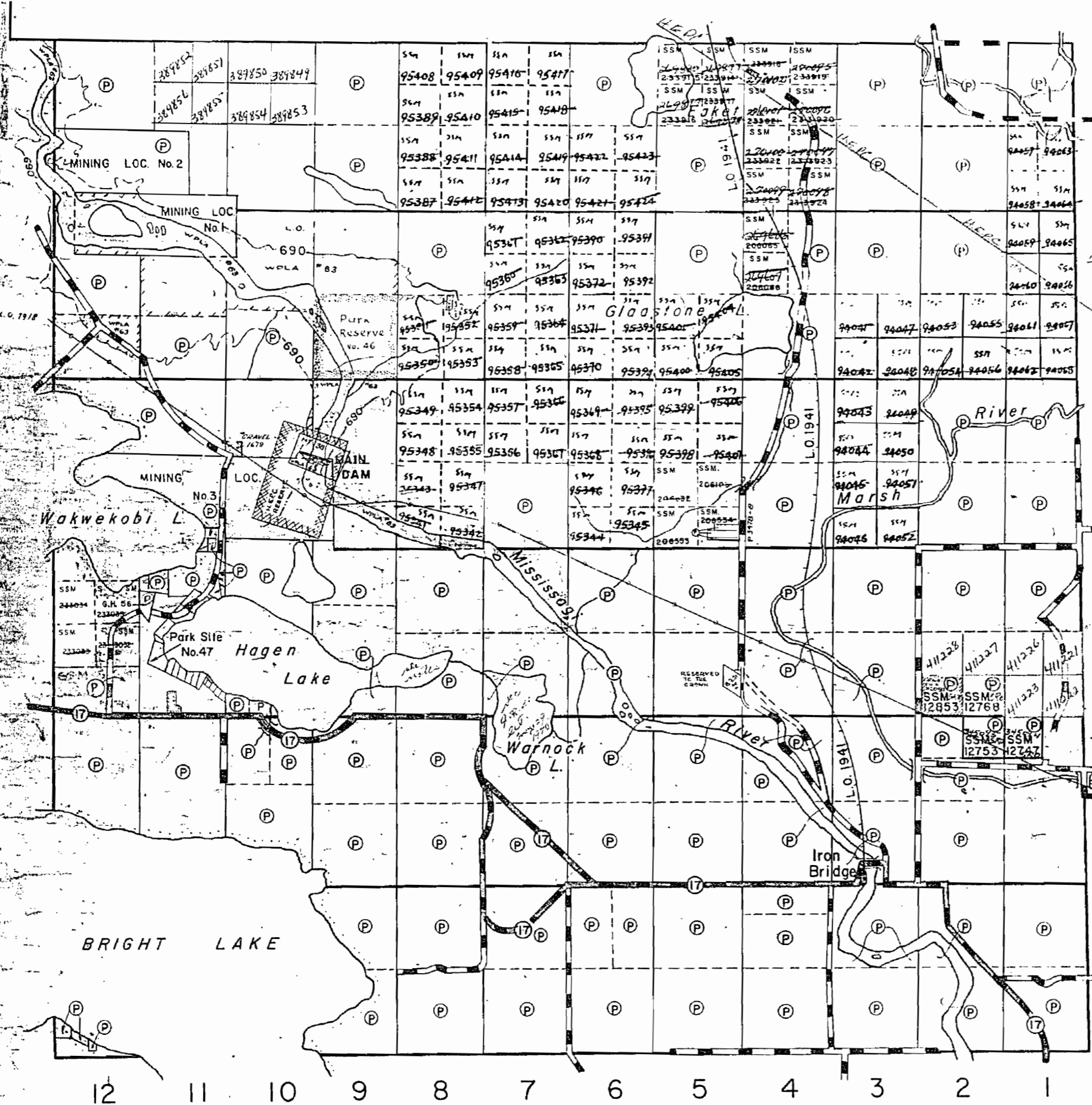
W. 1504

W. 1504

W. 1504

W. 1504

W. 1504



VI

V

IV

III

II

I

PATTON TWP.

LEGEND

- PATENTED LAND (P)
- CROWN LAND SALE (S)
- LOCATED LAND (Loc.)
- LICENSE OF OCCUPATION (L.O.)
- ROADS (—)
- IMPROVED ROADS (—)
- RAILWAYS (—)
- POWER LINES (—)
- MARSH OR MUSKEG (—)

NOTES

- 400' surface rights reservation around all lakes & rivers.
- LAND RESERVED BY DEPT. OF HIGHWAYS FOR A GRAVEL PIT SHOWN HEREON THUS: (---)
- L.O. 1941— TELEPHONE LINE— PARKINSON KYNOCHE TELEPHONE CO.
- AREA WITHDRAWN FROM STAKING SHOWN THUS: (---) File 5937
- Reserve flooding rights on Mississagi R. to contour elev. 690'. Files 5937 & 123189 W.P.L.A. No.63
- Mining Rights in S¹/₂ Lot 1, Row 3 and " " in N¹/₂ of S¹/₂ Lot 2, Row 3 open June 1/74 - 7:00 A.M.E.S.T. Ont. Gazette - May 25/74

PLAN NO.— M-1264

DEPARTMENT OF MINES
—ONTARIO—

PARKINSON TWP.

THE TOWNSHIP OF
OF
GLADSTONE

DISTRICT OF
ALGOMA

SAULT STE. MARIE
MINING DIVISION

SCALE: 1-INCH=40 CHAINS

VI

V

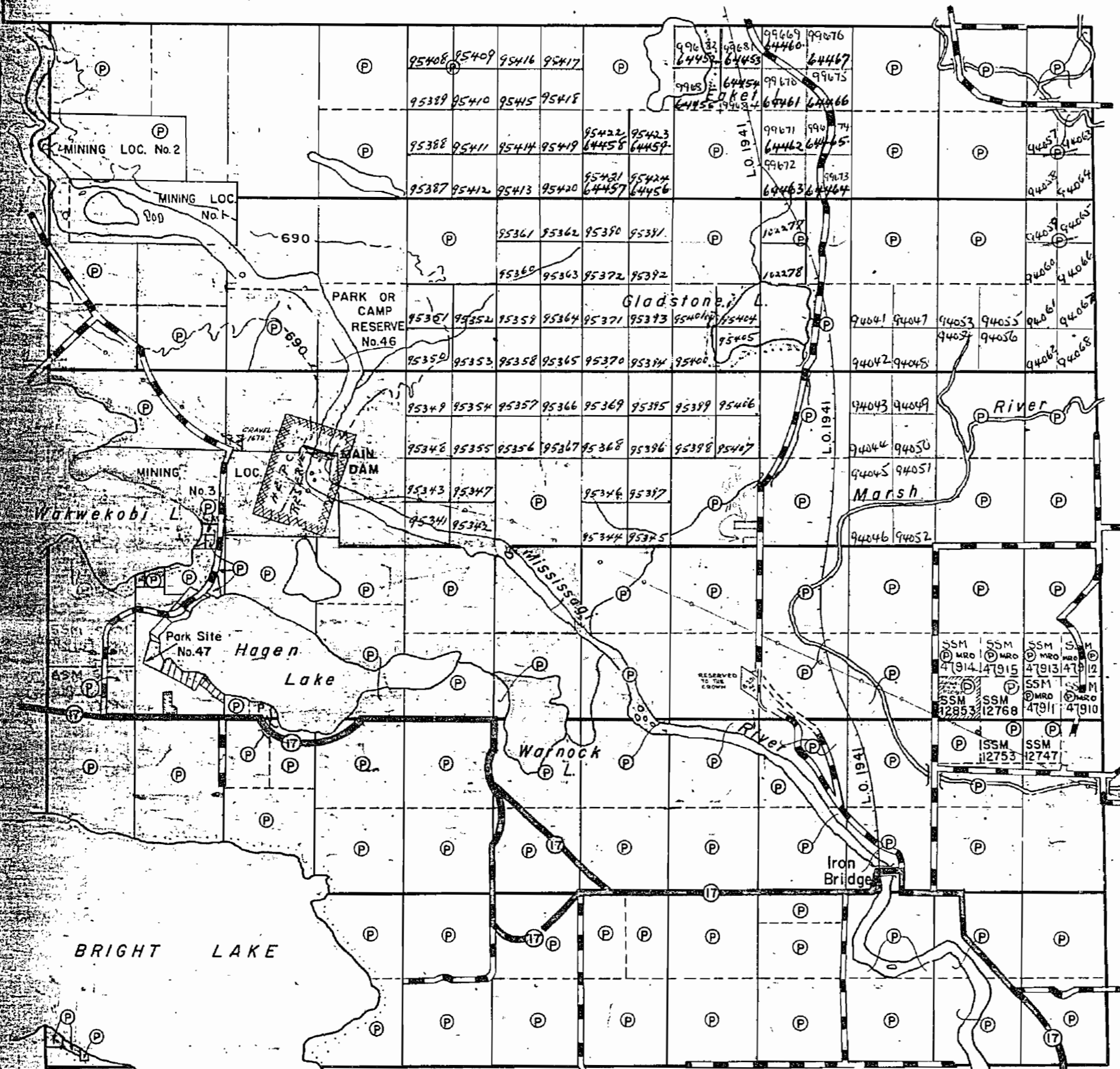
IV

PATTON TWP.

III

II

I



LEGEND

- PATENTED LAND (P)
- CROWN LAND SALE (S)
- LOCATED LAND (Loc.)
- LICENSE OF OCCUPATION (L.O.)
- ROADS (—)
- IMPROVED ROADS (—)
- RAILWAYS (—)
- POWER LINES (—)
- MARSH OR MUSKEG (—)

NOTES

400' surface rights reservation around all lakes & rivers.

LAND RESERVED BY DEPT. OF HIGHWAYS FOR A GRAVEL PIT SHOWN HEREON THUS: (Symbol)

L.O. 1941— TELEPHONE LINE—PARKINSON KYNOCH TELEPHONE CO.

FLOODING RIGHTS TO H.E.P.C. 690 CONTOUR (Symbol) W.P.L. #63

AREA WITHDRAWN FROM STAKING SHOWN THUS: (Symbol)

PT. 5th of 5th Con 4 3 acres
 Opns: J. Jones Ltd. Dec 11/12

PT. 5th of 5th Con 4 3 acres
 Opns: J. Jones Ltd. July 12/13

W 1/2 of N 1/2 1.64 Con 5 3 acres
 Opns: J. Jones Ltd. March 31/17

PLAN NO.—M—1264

DEPARTMENT OF MINES
—ONTARIO—

72 Gladstone old

BRIGHT TWP.