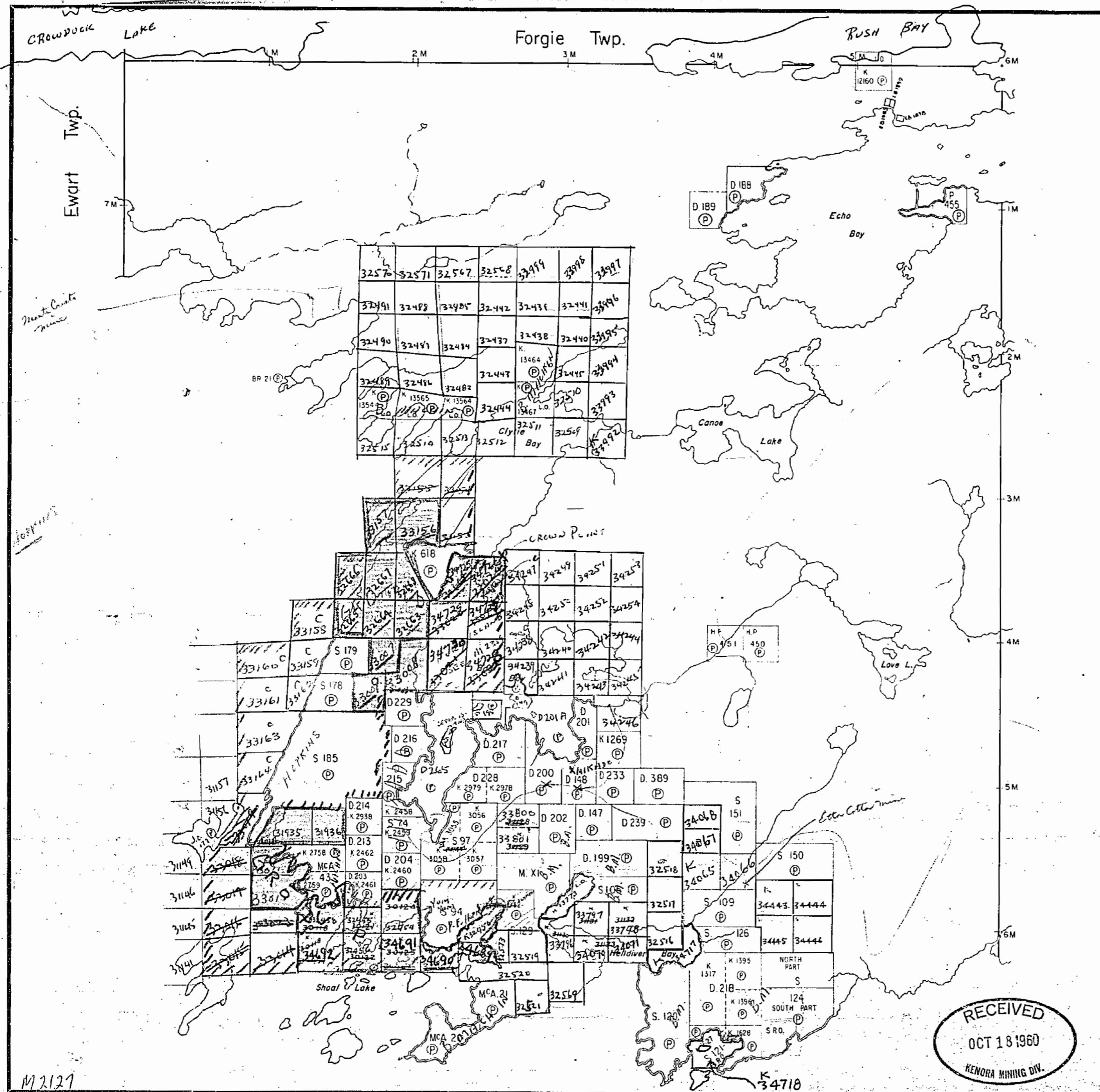


2127



THE TOWNSHIP
OF
GLASS
DISTRICT OF
KENORA
KENORA
MINING DIVISION
SCALE: 1-INCH=40 CHAINS

LEGEND

PATENTED LAND	Ⓟ
CROWN LAND SALE	C.S.
LEASES	Ⓛ
LOCATED LAND	Loc.
LICENSE OF OCCUPATION	L.O.
MINING RIGHTS ONLY	M.R.O.
SURFACE RIGHTS ONLY	S.R.O.
ROADS	—
IMPROVED ROADS	—
KING'S HIGHWAYS	—
RAILWAYS	—
POWER LINES	—
MARSH OR MUSKEG	—
MINES	ⓧ
CANCELLED	C.

NOTES
400' Reserve around all lakes & rivers to Dept. of Lands & Forests
For status of islands, bays & water of Shool Lake see Shool Lake Area Map - M-2339

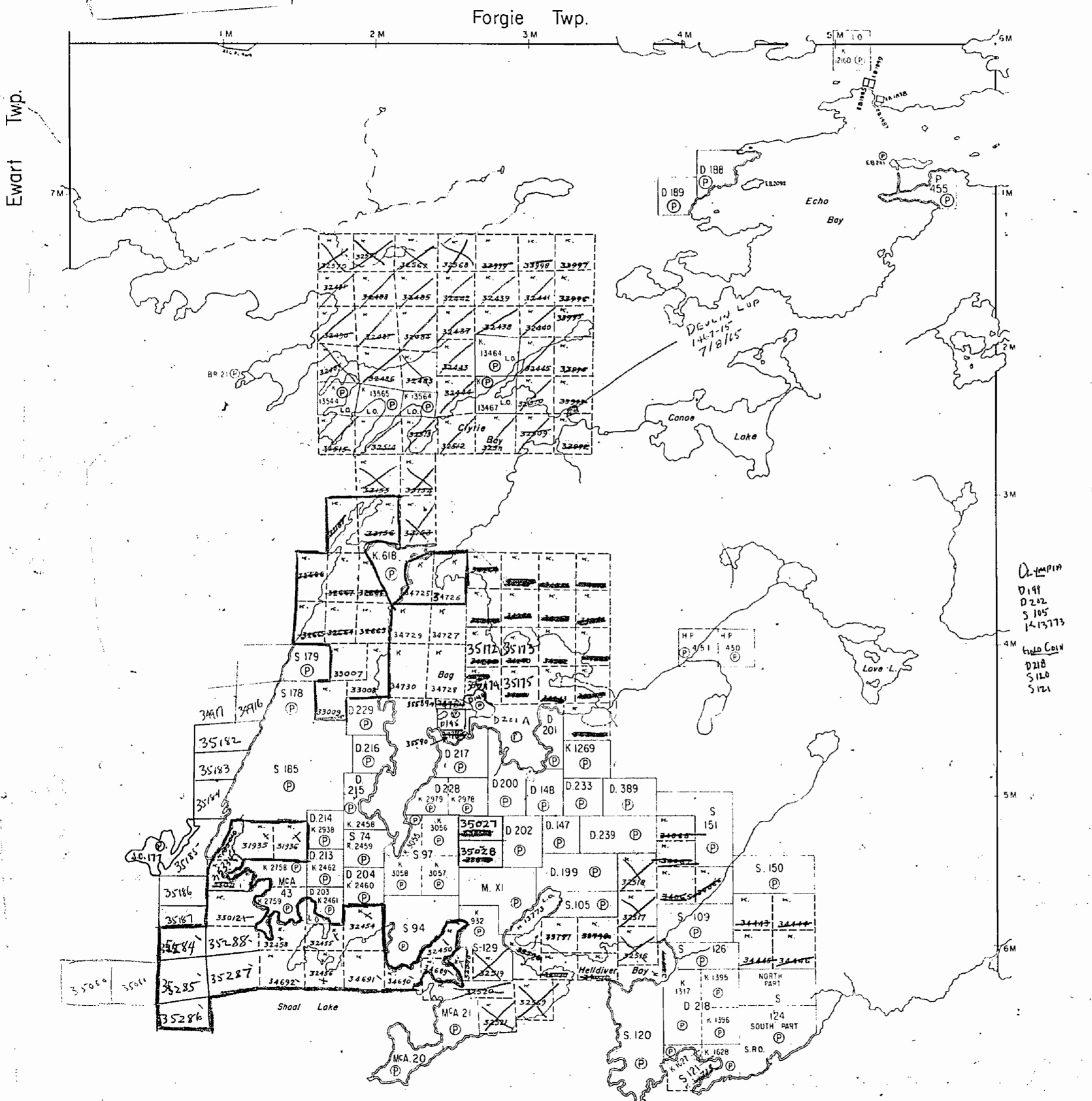
Feb. 23/61 S 129 patented 1920
Feb. 24/61 K 932 (N. ph. of S129) was patented Jan. 4, 1922
MAR. 17/61 Aug. 9/63
MAR. 27/61 Aug. 20/63
June 10/61 Sept. 10/63
July 17/61
Jan. 6/62
Mar. 8/62
June 18/62
Sept. 13/62
February 14/63
Mar. 19/63
June 18/63
July 21/63
July 24/63

RECEIVED
OCT 18 1960
KENORA MINING DIV.

GLASS TWP.
-PLAN NO.-M-2127
DEPARTMENT OF MINES
— ONTARIO —

M-2127
Glass

2127



THE TOWNSHIP OF
OF
GLASS

DISTRICT OF
KENORA

KENORA
MINING DIVISION

SCALE: 1-INCH=40 CHAINS

LEGEND

PATENTED LAND	Ⓟ
CROWN LAND SALE	C.S.
LEASES	Ⓛ
LOCATED LAND	Loc.
LICENSE OF OCCUPATION	L.O.
MINING RIGHTS ONLY	M.R.O.
SURFACE RIGHTS ONLY	S.R.O.
ROADS	—
IMPROVED ROADS	—
KING'S HIGHWAYS	—
RAILWAYS	—
POWER LINES	—
MARSH OR MUSKEG	—
MINES	Ⓧ
CANCELLED	C.

NOTES

400' Reserve around all lakes & rivers to Dept of Lands & Forests
For status of islands, bays & water of Shool Lake see Map - M-2339

RECEIVED
SEP 18 1963
KENORA MINING DIV.

Sept. 24/63
Oct. 8/63
FEB. 19/64
MAR. 10/64
MAR. 18/64
MARCH 31/64
APRIL 20/64
June 15/64
June 23/64
June 29/64
June 30/64
July 29/64
Sept 3/64

PLAN NO. - M-2127

DEPARTMENT OF MINES

— ONTARIO —

2127-GLASS

2127

ISSUE JUN 29/65

Forgie Twp.

Ewart Twp.

THE TOWNSHIP OF
OF

GLASS

DISTRICT OF
KENORA

KENORA
MINING DIVISION

SCALE: 1-INCH=40 CHAINS

LEGEND

PATENTED LAND	Ⓟ
CROWN LAND SALE	C.S.
LEASES	Ⓛ
LOCATED LAND	Loc.
LICENSE OF OCCUPATION	L.O.
MINING RIGHTS ONLY	M.R.O.
SURFACE RIGHTS ONLY	S.R.O.
ROADS	—
IMPROVED ROADS	—
KING'S HIGHWAYS	—
RAILWAYS	—
POWER LINES	—
MARSH OR MUSKEG	—
MINES	Ⓜ
CANCELLED	C

NOTES

400' Reserve around all lakes & rivers to Dept. of Lands & Forests.

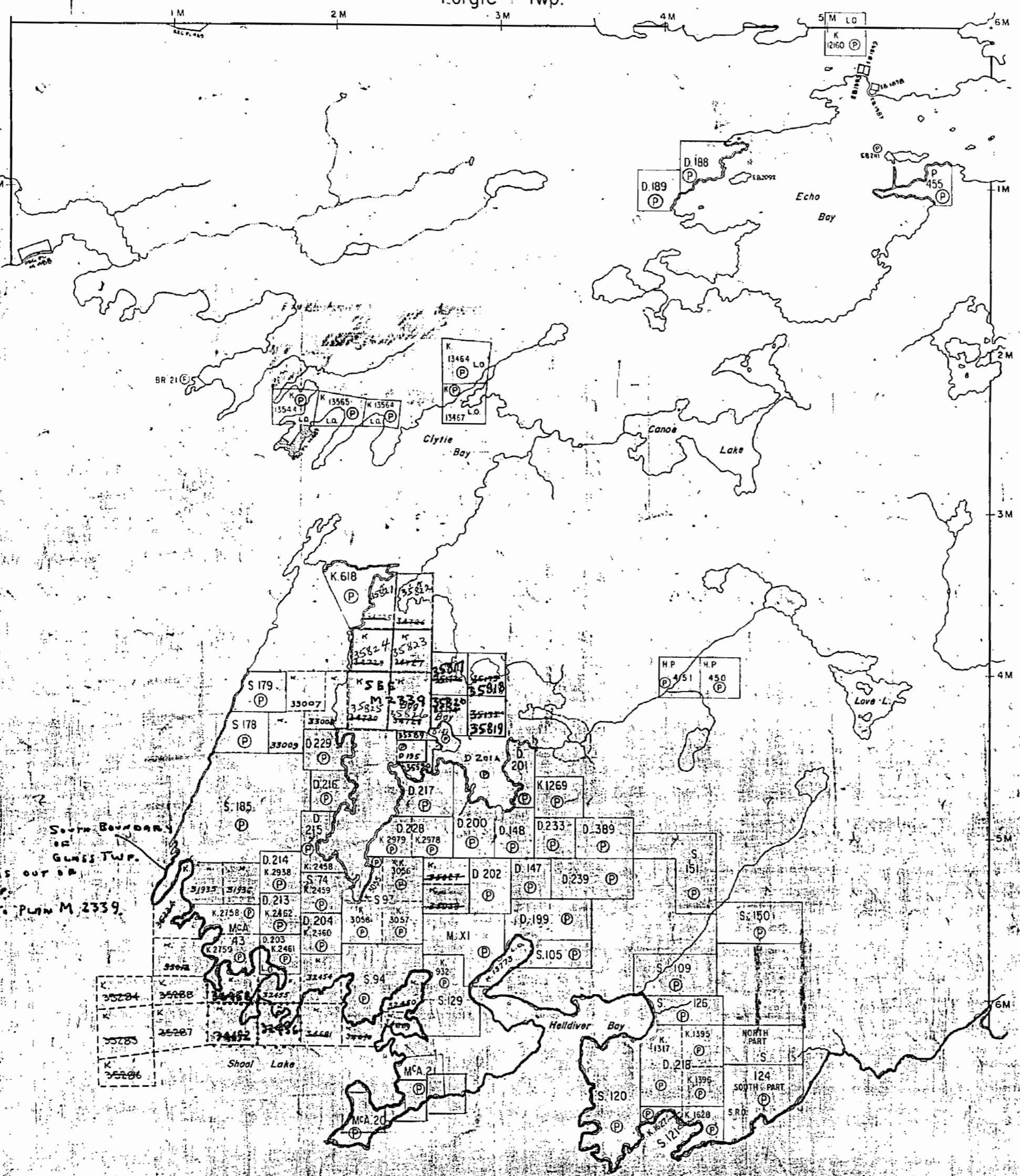
For status of islands, bays & water of Shoal Lake see Shoal Lake Area Map - M-2339

FEB 22 1965
APR 2 1965
APRIL 30 1965
MAY 17 1965

PLAN NO. M-2127

DEPARTMENT OF MINES

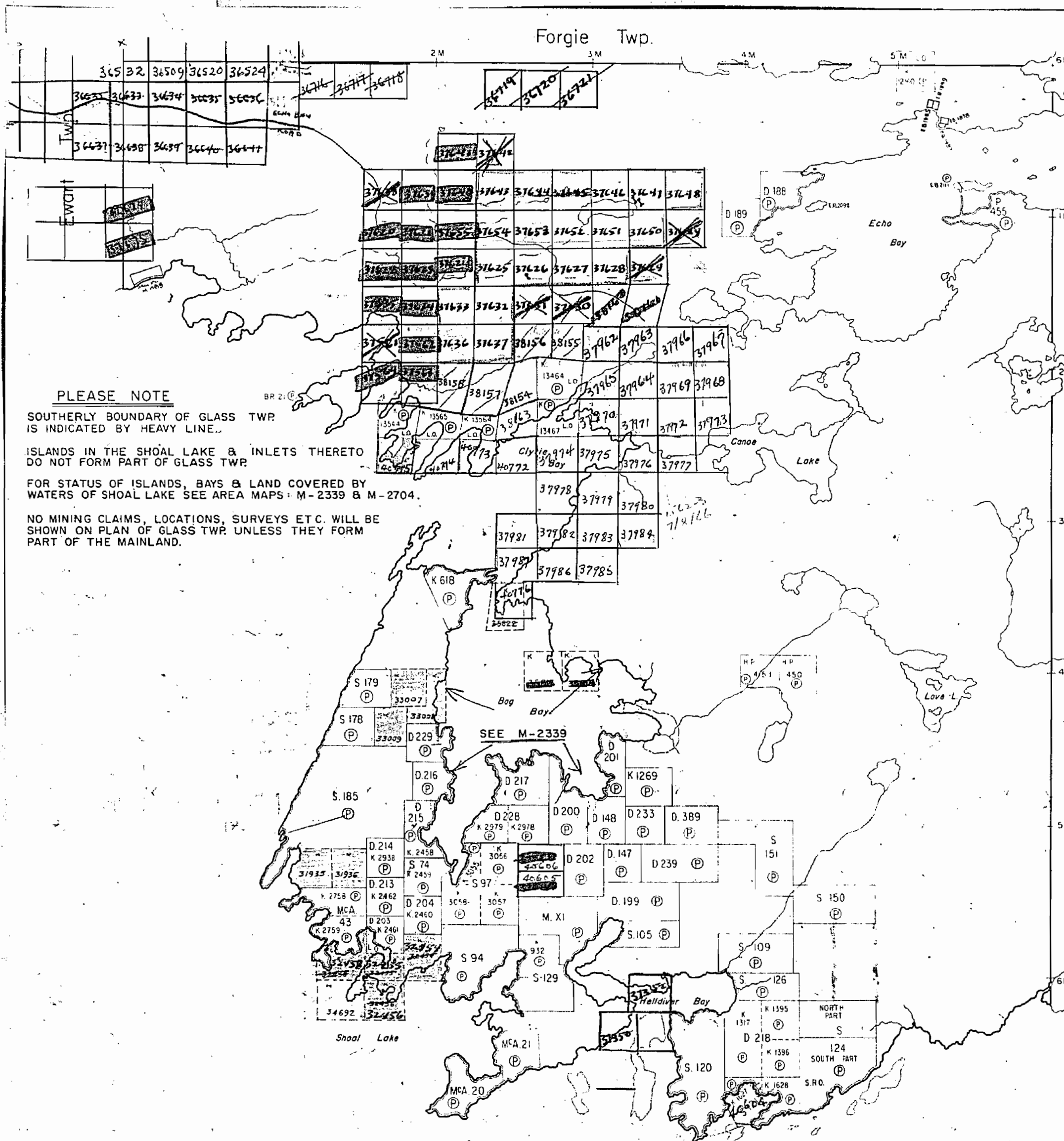
— ONTARIO —



FOR CLAIMS OUT OF
GLASS TWP.
REFER TO PLAN M-2339.

SOUTH BOUNDARY
OF
GLASS TWP.

2127



PLEASE NOTE

SOUTHERLY BOUNDARY OF GLASS TWP. IS INDICATED BY HEAVY LINE.

ISLANDS IN THE SHOAL LAKE & INLETS THERETO DO NOT FORM PART OF GLASS TWP.

FOR STATUS OF ISLANDS, BAYS & LAND COVERED BY WATERS OF SHOAL LAKE SEE AREA MAPS: M-2339 & M-2704.

NO MINING CLAIMS, LOCATIONS, SURVEYS ETC. WILL BE SHOWN ON PLAN OF GLASS TWP. UNLESS THEY FORM PART OF THE MAINLAND.

THE TOWNSHIP OF

GLASS

DISTRICT OF KENORA

KENORA MINING DIVISION

SCALE: 1-INCH=40 CHAINS


LEGEND

PATENTED LAND	Ⓟ
CROWN LAND SALE	C.S.
LEASES	Ⓛ
LOCATED LAND	Loc.
LICENSE OF OCCUPATION	L.O.
MINING RIGHTS ONLY	M.R.O.
SURFACE RIGHTS ONLY	S.R.O.
ROADS	—
IMPROVED ROADS	—
KING'S HIGHWAYS	—
RAILWAYS	—
POWER LINES	—
MARSH OR MUSKEG	—
MINES	Ⓧ
CANCELLED	C.

NOTES

.400' Reserve around all lakes & rivers to Dept. of Lands & Forests

For status of islands, bays & water of Shoal Lake see Shoal Lake Area Map - M-2339



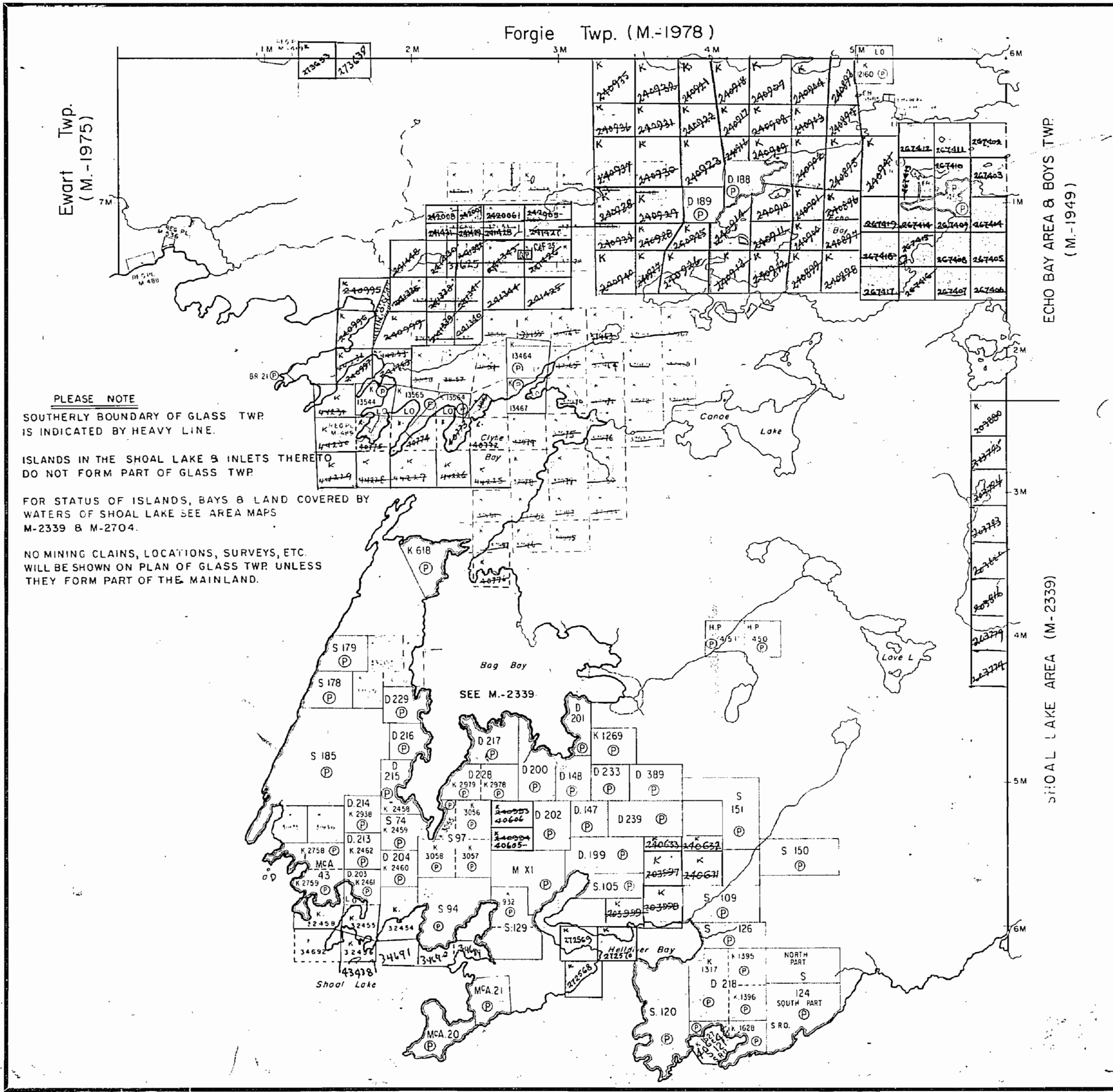
Aug 12/65
 Sept. 20/65
 DEC. 2/65
 JAN. 24/66
 FEB. 25/66
 MAR 10/66
 APRIL 4
 June 7/66
 Oct. 6/66
 Nov. 20/67
 APRIL 12/67
 June 9/67
 June 12/67

PLAN NO.-M-2127

DEPARTMENT OF MINES

— ONTARIO —

2127



PLEASE NOTE
 SOUTHERLY BOUNDARY OF GLASS TWP.
 IS INDICATED BY HEAVY LINE.

ISLANDS IN THE SHOAL LAKE & INLETS THERE
 DO NOT FORM PART OF GLASS TWP

FOR STATUS OF ISLANDS, BAYS & LAND COVERED BY
 WATERS OF SHOAL LAKE SEE AREA MAPS
 M-2339 & M-2704.

NO MINING CLAIMS, LOCATIONS, SURVEYS, ETC.
 WILL BE SHOWN ON PLAN OF GLASS TWP UNLESS
 THEY FORM PART OF THE MAINLAND.

THE TOWNSHIP
 OF
GLASS
 DISTRICT OF
 KENORA
 KENORA
 MINING DIVISION
 SCALE: 1-INCH=40 CHAINS

LEGEND

PATENTED LAND	Ⓟ
CROWN LAND SALE	C.S.
LEASES	Ⓛ
LOCATED LAND	Loc.
LICENSE OF OCCUPATION	L.O.
MINING RIGHTS ONLY	M.R.O.
SURFACE RIGHTS ONLY	S.R.O.
ROADS	—
IMPROVED ROADS	—
KING'S HIGHWAYS	—
RAILWAYS	—
POWER LINES	—
MARSH OR MUSKEG	—
MINES	Ⓧ
CANCELLED	Ⓞ

NOTES

400' Surface Rights Reservation around all
 Lakes and Rivers.

For status of islands, bays & water of Shoal Lake
 see Shoal Lake Area Map - M-2339

FEB. 5/68
 May 3/68
 Nov. 4/68
 June 9/69
 Dec 1/69
 Jan 20/70
 Jan 25/70
 Feb 2/70

June 10/70
 July 19/70
 June 1971
 May 13/71

PLAN NO. **M-2127**
 DEPARTMENT OF MINES
 — ONTARIO —

Glass Twp M2127

1212-11

1212-11

1212-11

1212-11

1212-11

1212-11

2127

Forgie Twp. (M.-1978)

Ewart Twp.
(M.-1975)

ECHO BAY AREA & BOYS TWP.
(M.-1949)

SHOAL LAKE AREA (M-2339)

THE TOWNSHIP
OF
GLASS

DISTRICT OF
KENORA

KENORA
MINING DIVISION

SCALE: 1-INCH=40 CHAINS

LEGEND

PATENTED LAND	Ⓟ
CROWN LAND SALE	C.S.
LEASES	Ⓛ
LOCATED LAND	Loc.
LICENSE OF OCCUPATION	L.O.
MINING RIGHTS ONLY	M.R.O.
SURFACE RIGHTS ONLY	S.R.O.
ROADS	—
IMPROVED ROADS	—
KING'S HIGHWAYS	—
RAILWAYS	—
POWER LINES	—
MARSH OR MUSKEG	—
MINES	Ⓧ
CANCELLED	Ⓞ

NOTES

400' Surface Rights Reservation around all
Lakes and Rivers.
For status of islands, bays & water of Shoal Lake
see Shoal Lake Area Map - M-2339

KENORA
FILED:
REC'D. MAY 13 1971
RECEIPT No.
MINING DIVISION

JUNE 2/71
Aug. 16/71
June 20/75
Jan. 3/74

PLAN NO.-M-2127

ONTARIO
DEPARTMENT OF MINES
AND NORTHERN AFFAIRS

PLEASE NOTE
SOUTHERLY BOUNDARY OF GLASS TWP
IS INDICATED BY HEAVY LINE.

ISLANDS IN THE SHOAL LAKE & INLETS THERETO
DO NOT FORM PART OF GLASS TWP.

FOR STATUS OF ISLANDS, BAYS & LAND COVERED BY
WATERS OF SHOAL LAKE SEE AREA MAPS:
M-2339 & M-2704.

NO MINING CLAIMS, LOCATIONS, SURVEYS, ETC
WILL BE SHOWN ON PLAN OF GLASS TWP UNLESS
THEY FORM PART OF THE MAINLAND.

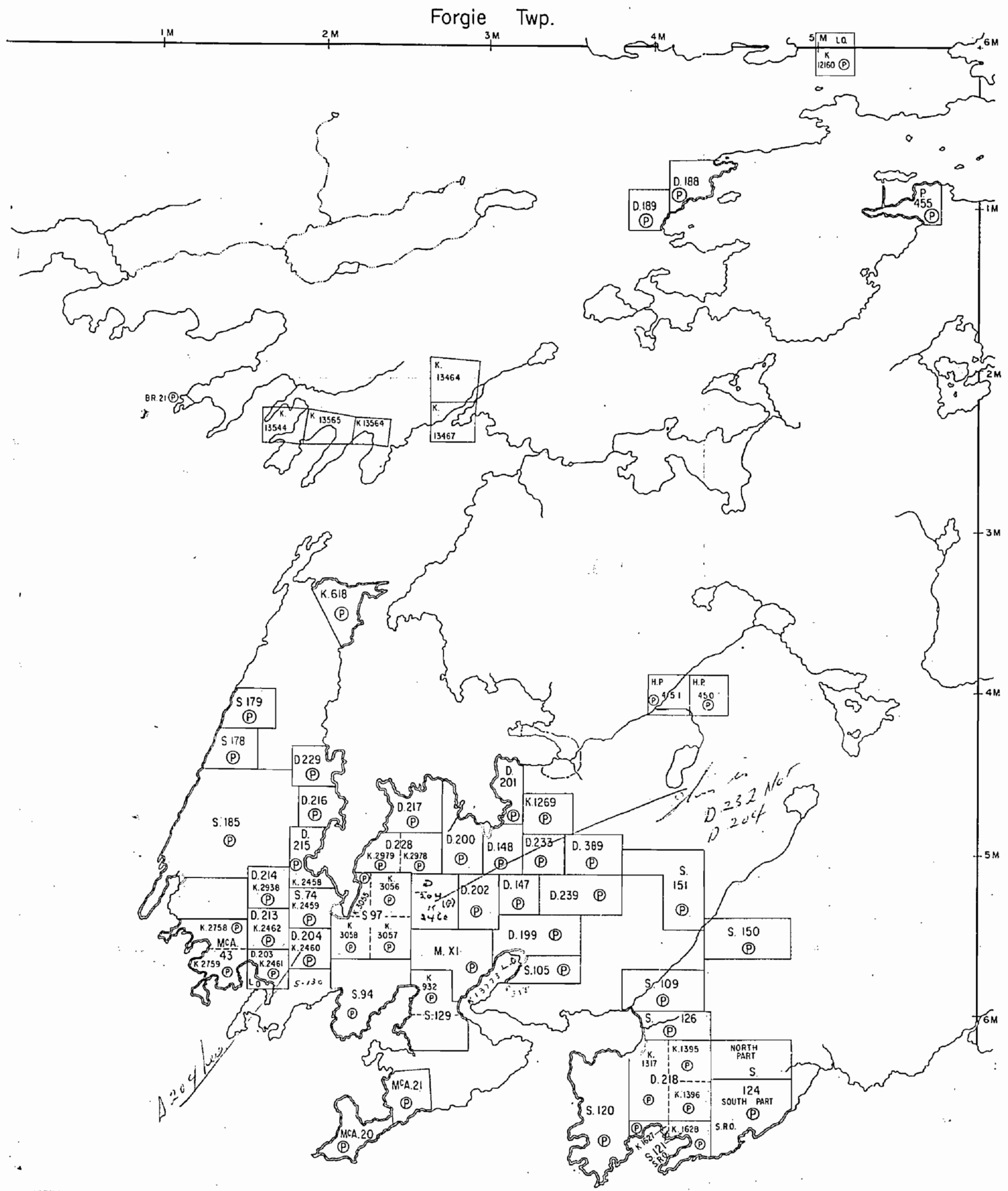
OBSOLETE

TRIM LINE

GLASS
2127

2127

My Beer
1911



THE TOWNSHIP
OF

GLASS

DISTRICT OF
KENORA

KENORA
MINING DIVISION

SCALE: 1-INCH=40 CHAINS

LEGEND

PATENTED LAND	Ⓟ
CROWN LAND SALE	C.S.
LEASES	Ⓞ
LOCATED LAND	Loc.
LICENSE OF OCCUPATION	L.O.
MINING RIGHTS ONLY	M.R.O.
SURFACE RIGHTS ONLY	S.R.O.
ROADS	— — — — —
IMPROVED ROADS	— — — — —
KING'S HIGHWAYS	— — — — —
RAILWAYS	— — — — —
POWER LINES	— — — — —
MARSH OR MUSKEG	— — — — —
MINES	ⓧ
CANCELLED	C.

NOTES

400' Reserve around all lakes & rivers to Dept. of Lands & Forests.

For status of islands, bays & water of Shoal Lake see Shoal Lake Area Map - M-2339

PLAN NO.-M-2127

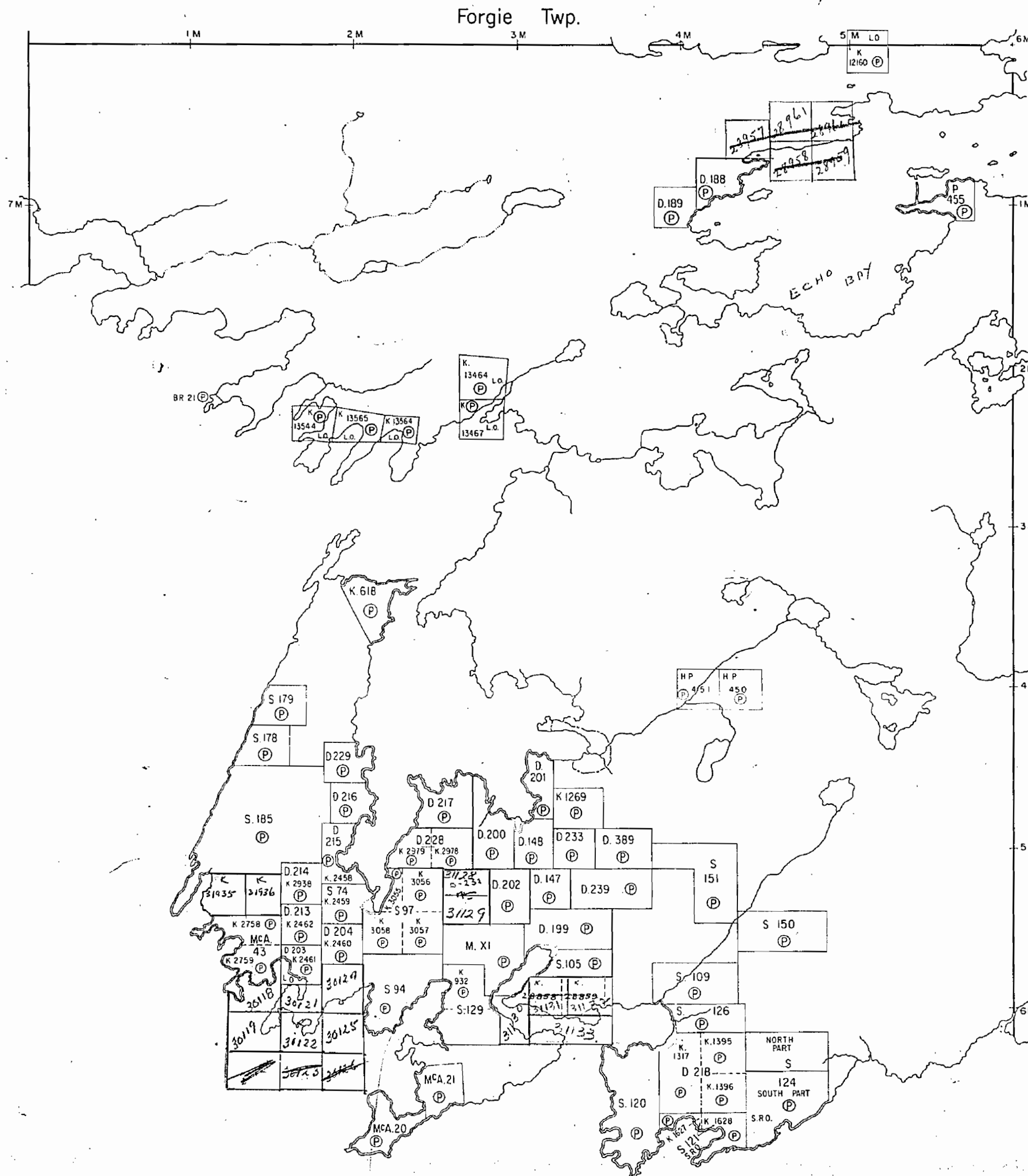
DEPARTMENT OF MINES

— ONTARIO —

2127

Glass Twp M-2127

2127



THE TOWNSHIP OF

GLASS

DISTRICT OF KENORA

KENORA MINING DIVISION

SCALE: 1-INCH=40 CHAINS

LEGEND

PATENTED LAND	(P)
CROWN LAND SALE	C.S.
LEASES	(L)
LOCATED LAND	Loc.
LICENSE OF OCCUPATION	L.O.
MINING RIGHTS ONLY	M.R.O.
SURFACE RIGHTS ONLY	S.R.O.
ROADS	—
IMPROVED ROADS	—
KING'S HIGHWAYS	—
RAILWAYS	—
POWER LINES	—
MARSH OR MUSKEG	—
MINES	—
CANCELLED	—

NOTES

400' Reserve around all lakes & rivers to Dept of Lands & Forests.

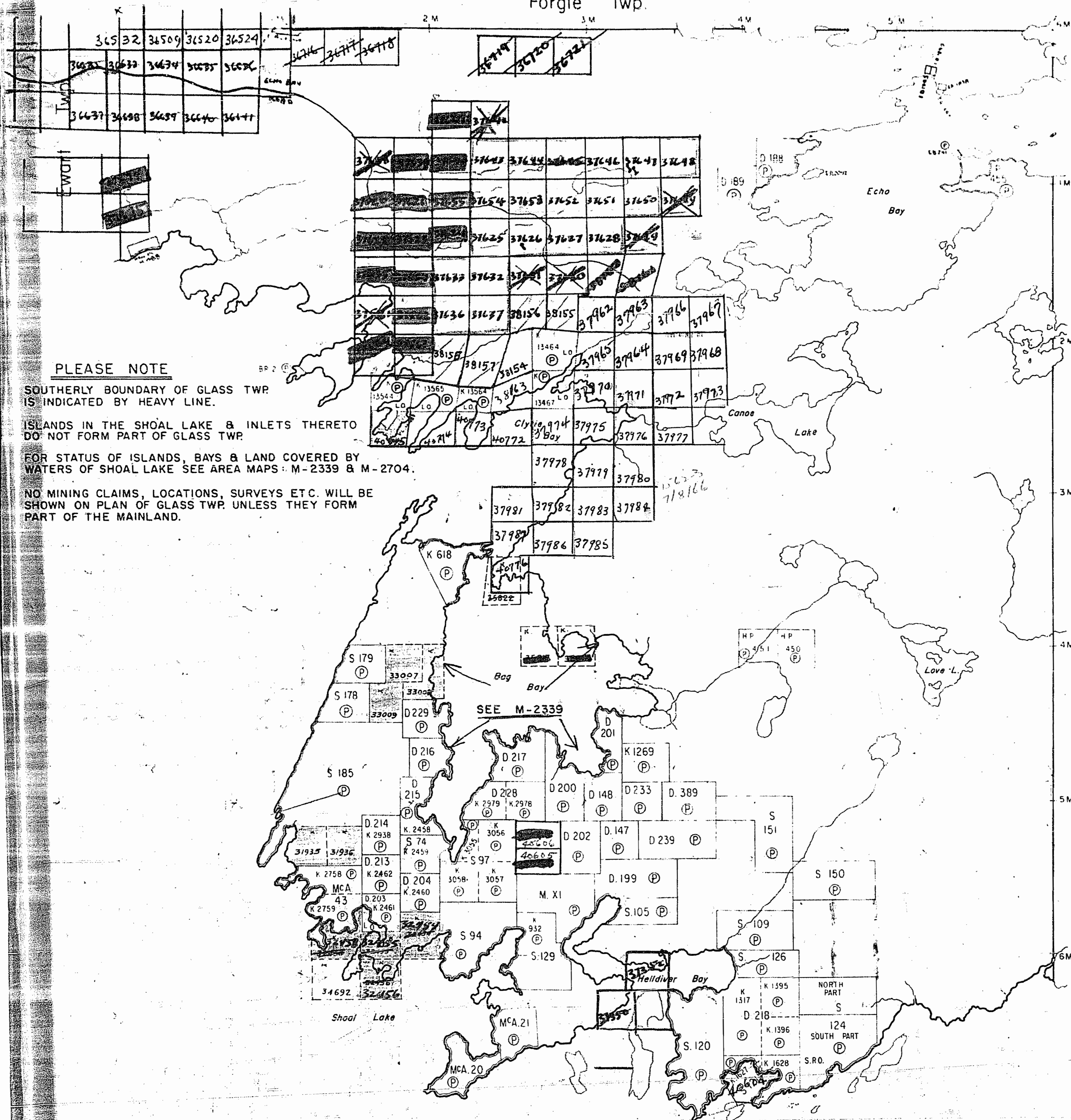
For status of islands, bays & water of Shoal Lake see Shoal Lake Area Map - M-2339

PLAN NO. M-2127

DEPARTMENT OF MINES

— ONTARIO —

Forgie Twp.



SOUTHERLY BOUNDARY OF GLASS TWP. IS INDICATED BY HEAVY LINE.

ISLANDS IN THE SHOAL LAKE & INLETS THERETO DO NOT FORM PART OF GLASS TWP.

FOR STATUS OF ISLANDS, BAYS & LAND COVERED BY WATERS OF SHOAL LAKE SEE AREA MAPS: M-2339 & M-2704.

NO MINING CLAIMS, LOCATIONS, SURVEYS ETC. WILL BE SHOWN ON PLAN OF GLASS TWP. UNLESS THEY FORM PART OF THE MAINLAND.

THE TOWNSHIP OF
OF
GLASS

DISTRICT OF
KENORA

KENORA
MINING DIVISION

SCALE: 1-INCH=40 CHAINS

LEGEND

- PATENTED LAND Ⓟ
- CROWN LAND SALE C.S.
- LEASES Ⓛ
- LOCATED LAND L.O.
- LICENSE OF OCCUPATION L.O.
- MINING RIGHTS ONLY M.R.O.
- SURFACE RIGHTS ONLY S.R.O.
- ROADS —
- IMPROVED ROADS —
- KING'S HIGHWAYS —
- RAILWAYS —
- POWER LINES —
- MARSH OR MUSKEG —
- MINES —
- CANCELLED —

NOTES

400' Reserve around all lakes & rivers to Dept. of Lands & Forests

For status of islands, bays & water of Shoal Lake see Shoal Lake Area Map - M-2339

RECEIVED
JUL 20 1965
AM 7:00 PM

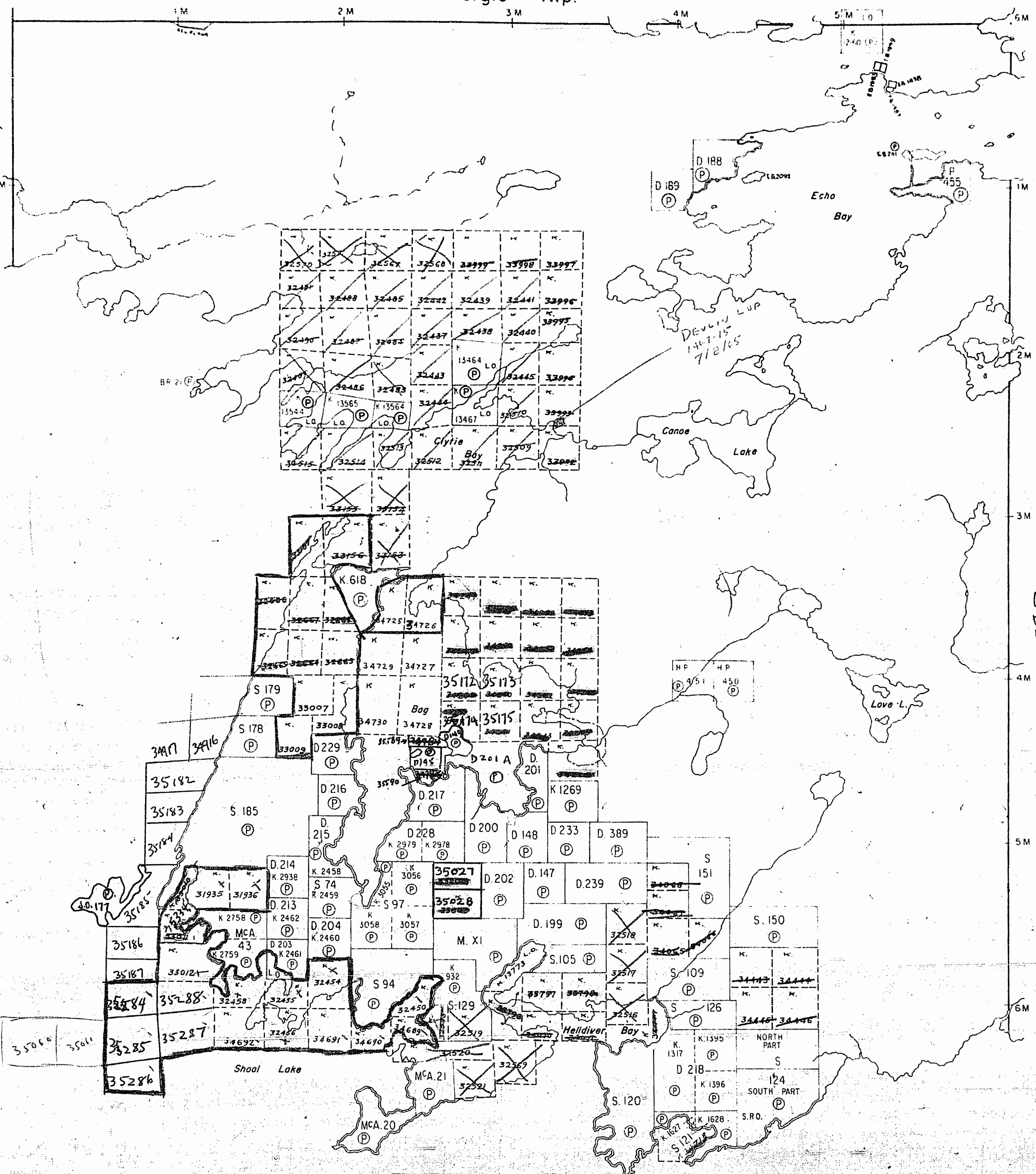
Aug. 15/65
Sept. 20/65
DEC. 2/65
Jan. 24/66
FEB. 25/66
MAR 10/66
APRIL 4
June 7/66
Oct. 6/66
Mar. 20/67
APRIL 13/67
June 9/67
June 12/67

PLAN NO. - M-2127

DEPARTMENT OF MINES
— ONTARIO —

Forgie Twp.

Ewart Twp.



GLASS

DISTRICT OF KENORA

KENORA MINING DIVISION

SCALE: 1-INCH=40 CHAINS

LEGEND

PATENTED LAND	Ⓟ
CROWN LAND SALE	C.S.
LEASES	Ⓞ
LOCATED LAND	Loc.
LICENSE OF OCCUPATION	L.O.
MINING RIGHTS ONLY	M.R.O.
SURFACE RIGHTS ONLY	S.R.O.
ROADS	—
IMPROVED ROADS	—
KING'S HIGHWAYS	—
RAILWAYS	—
POWER LINES	—
MARSH OR MUSKEG	—
MINES	X
CANCELLED	C.

NOTES

400' Reserve ground on lakes & rivers to Dept of Lands & Forests
 For status of islands, bays & water of Shool Lake see Map - M-2339

RECEIVED
 SEP 18 1963
 KENORA MINING DIV.

Sept. 24/63
 Oct. 8/63
 FEB. 19/64
 MAR. 10/64
 MAR. 18/64
 MARCH 31/64
 APRIL 20/64
 June 15/64
 June 23/64
 June 29/64
 June 30/64
 July 29/64
 Sept 3/64

PLAN NO. - M-2127
 DEPARTMENT OF MINES
 — ONTARIO —

2127-GLASS

ISSUE JAN 29/65

Forgie Twp.

Ewart Twp.

THE TOWNSHIP OF

GLASS

DISTRICT OF KENORA

KENORA MINING DIVISION

SCALE: 1-INCH=40 CHAINS

LEGEND

PATENTED LAND	Ⓟ
CROWN LAND SALE LEASES	C.S.
LOCATED LAND	Ⓛ
LICENSE OF OCCUPATION	L.O.
MINING RIGHTS ONLY	M.R.O.
SURFACE RIGHTS ONLY	S.R.O.
ROADS	—
IMPROVED ROADS	—
KING'S HIGHWAYS	—
RAILWAYS	—
POWER LINES	—
MARSH OR MUSKEG	—
MINES	Ⓧ
CANCELLED	C.

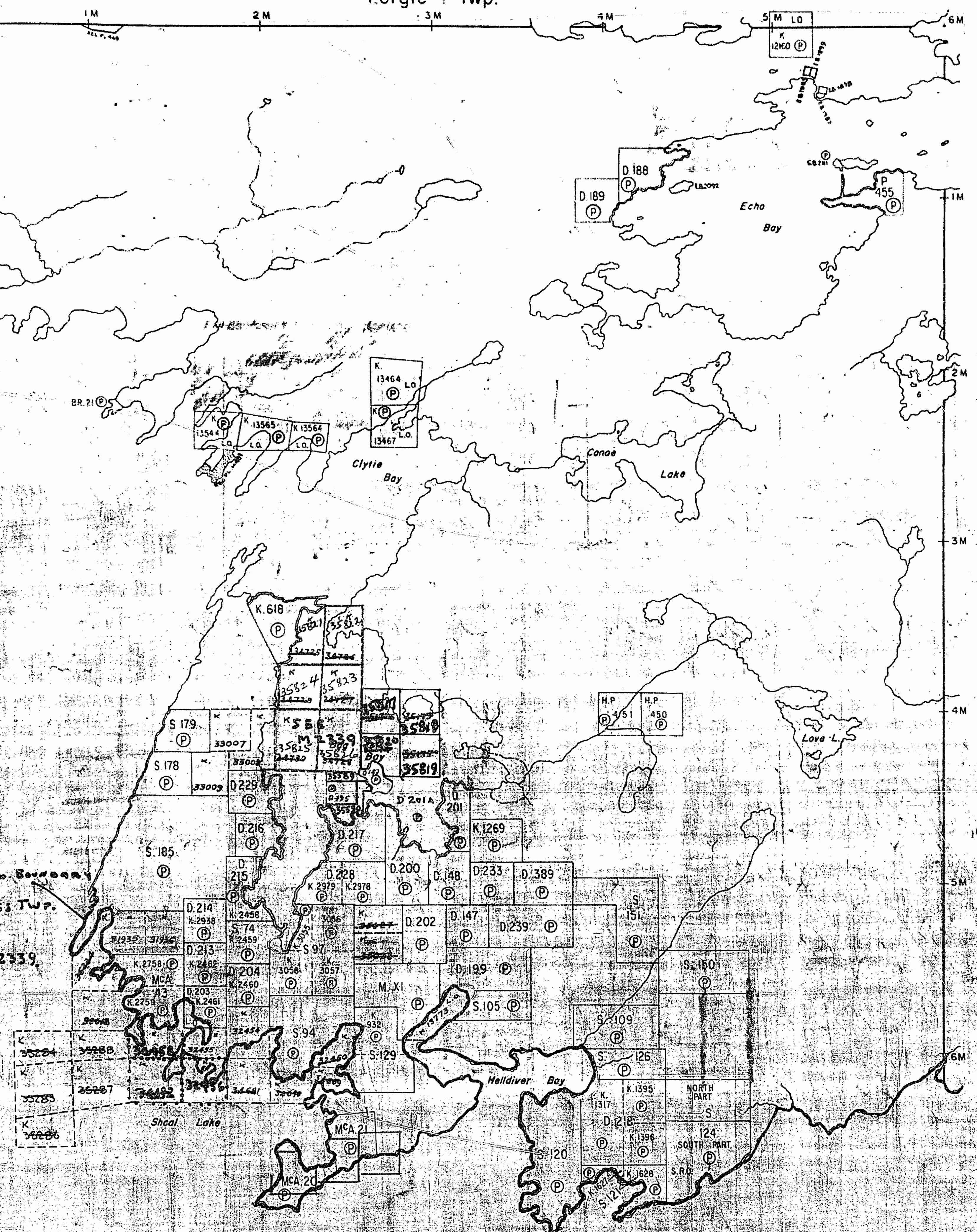
NOTES

400' Reserve around all lakes & rivers to Dep. of Lands & Forests.

For status of islands, bays & water of Shoal Lake see Shoal Lake Area Map - M-2339

FEB 22 1965
 APR 2 1965
 April 30/65
 May 17/65

FOR CLAIMS OUT OF GLASS TWP. REFER TO PLAN M-2339.



PLAN NO. M-2127

DEPARTMENT OF MINES

— ONTARIO —

Forgie Twp. (M.-1978)

Ewart Twp. (M.-1975)

ECHO BAY AREA & BOYS TWP. (M.-1949)

SHOAL LAKE AREA (M.-2339)

THE TOWNSHIP OF

GLASS

DISTRICT OF KENORA

KENORA MINING DIVISION

SCALE 1-INCH=40 CHAINS

LEGEND

PATENTED LAND	Ⓟ
CROWN LAND SALE	C.S.
LEASES	Ⓛ
LOCATED LAND	Loc.
LICENSE OF OCCUPATION	L.O.
MINING RIGHTS ONLY	M.R.O.
SURFACE RIGHTS ONLY	S.R.O.
ROADS	—
IMPROVED ROADS	—
KING'S HIGHWAYS	—
RAILWAYS	—
POWER LINES	—
MARSH OR MUSKEG	—
MINES	Ⓧ
CANCELLED	Ⓞ

NOTES

400' Surface Rights Reservation around all Lakes and Rivers.

For status of islands, bays & water of Shoal Lake see Shoal Lake Area Map - M-2339

KENORA
FILED:
REC'D. MAY 13 1971
RECEIPT No.
MINING DIVISION
JUN 21/71
Aug. 16/71
JUL 20/73
Jan 5/74

PLAN NO. M-2127

ONTARIO
DEPARTMENT OF MINES
AND NORTHERN AFFAIRS

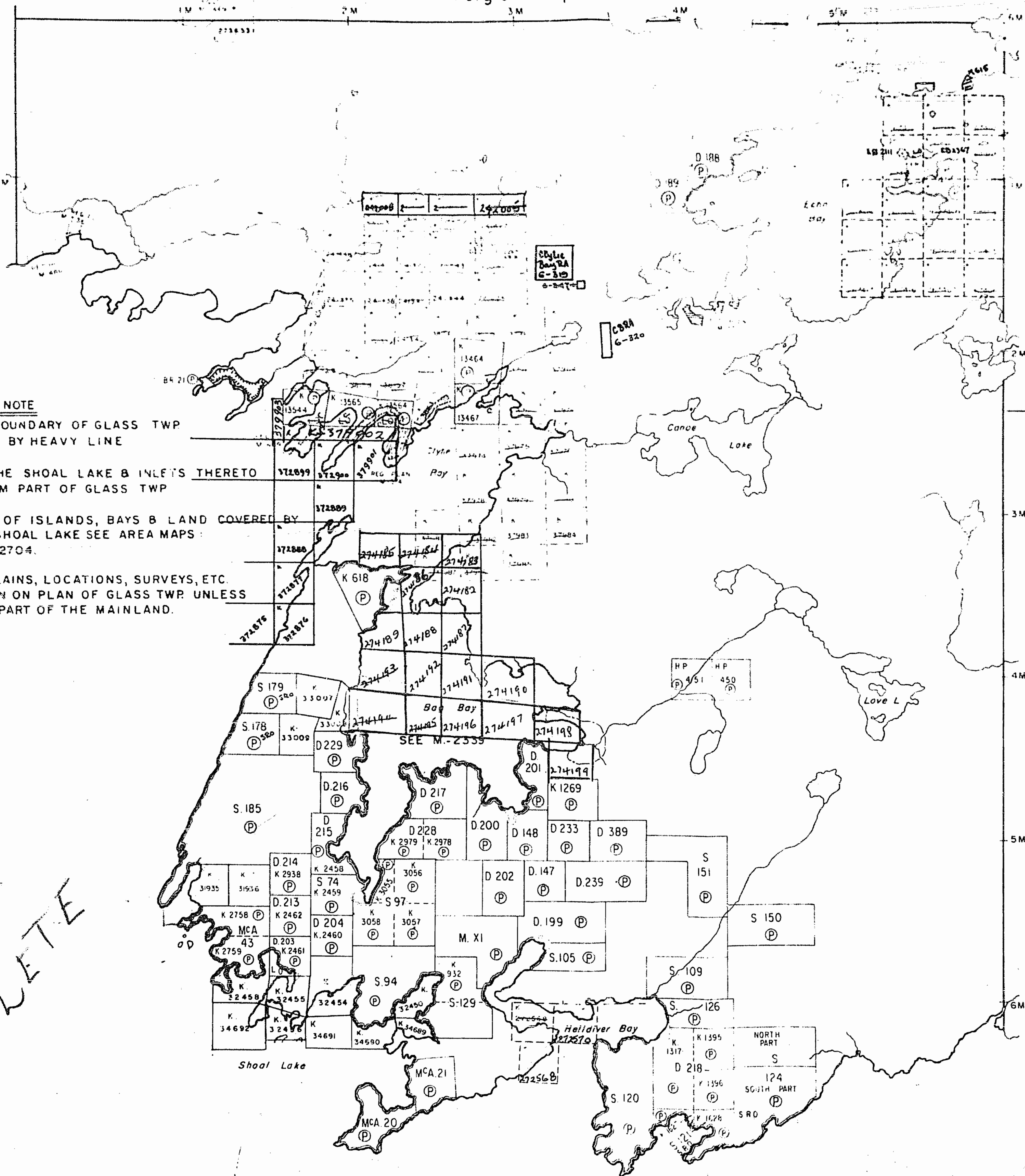
PLEASE NOTE
SOUTHERLY BOUNDARY OF GLASS TWP IS INDICATED BY HEAVY LINE

ISLANDS IN THE SHOAL LAKE & INLETS THERETO DO NOT FORM PART OF GLASS TWP

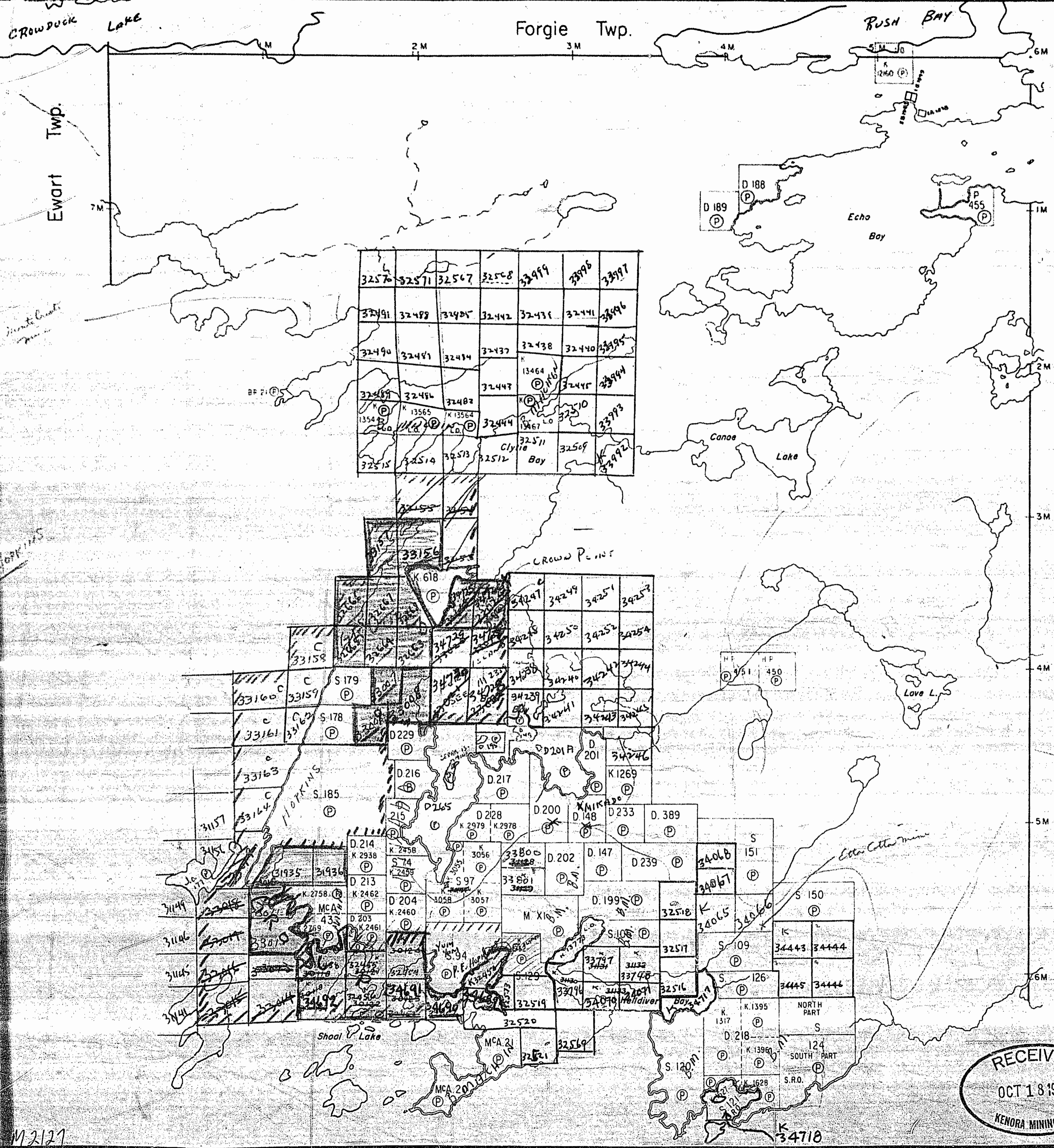
FOR STATUS OF ISLANDS, BAYS & LAND COVERED BY WATERS OF SHOAL LAKE SEE AREA MAPS: M-2339 & M-2704.

NO MINING CLAIMS, LOCATIONS, SURVEYS, ETC. WILL BE SHOWN ON PLAN OF GLASS TWP UNLESS THEY FORM PART OF THE MAINLAND.

OBSOLETE



GLASS
2127



THE TOWNSHIP
OF

GLASS

DISTRICT OF
KENORA

KENORA
MINING DIVISION

SCALE: 1-INCH=40 CHAINS

LEGEND

- PATENTED LAND Ⓟ
- CROWN LAND SALE C.S.
- LEASES Ⓛ
- LOCATED LAND L.C.
- LICENSE OF OCCUPATION L.O.
- MINING RIGHTS ONLY M.R.O.
- SURFACE RIGHTS ONLY S.R.O.
- ROADS —
- IMPROVED ROADS —
- KING'S HIGHWAYS —
- RAILWAYS —
- POWER LINES —
- MARSH OR MUSKEG —
- MINES —
- CANCELLED —

NOTES

400' Reserve around all lakes & rivers to Dept. of Lands & Forests.

For status of islands, bays & water of Shoal Lake see Shoal Lake Area Map - M-2339

Feb. 23/61 S 129 forfeited 1920
 Feb. 28/61 K 932 (N. pt. of S129) was patented Jan. 4, 1922
 MAR. 17/61 reg. 9/63
 MAR. 27/61 reg. 70/63
 June 16/61 Sept. 10/63
 July 19/61
 Mar. 16/62
 Mar. 8/62
 June 18/62
 Sept. 13/62
 January 14/63
 Mar. 19/63
 June 18/63
 July 2/63
 July 24/63

RECEIVED
OCT 18 1960
KENORA MINING DIV.

GLASS TWP.

PLAN NO. M-2127

DEPARTMENT OF MINES

— ONTARIO —

M-2127
Glass

Ewart Twp.
(M.-1975)

Forgie Twp. (M.-1978)

ECHO BAY AREA & BOYS TWP
(M.-1949)

SHOAL LAKE AREA (M-2339)

THE TOWNSHIP OF OF GLASS

DISTRICT OF
KENORA

KENORA
MINING DIVISION

SCALE: 1-INCH=40 CHAINS

LEGEND

PATENTED LAND	Ⓟ
CROWN LAND SALE	C.S.
LEASES	Ⓛ
LOCATED LAND	Loc.
LICENSE OF OCCUPATION	L.O.
MINING RIGHTS ONLY	M.R.O.
SURFACE RIGHTS ONLY	S.R.O.
ROADS	—
IMPROVED ROADS	—
KING'S HIGHWAYS	—
RAILWAYS	—
POWER LINES	—
MARSH OR MUSKEG	—
MINES	Ⓧ
CANCELLED	Ⓧ

NOTES

400' Surface Rights Reservation around all
Lakes and Rivers.

For status of islands, bays & water of Shoal Lake
see Shoal Lake Area Map - M-2339

FEB. 5/68
May 3/68
Nov. 4/68
June 9/69
Nov 20/69
Dec/69
Jan. 20/70
Jan. 29/70
Feb 9/70
June 10/70
July 15/70
Jan 1971
Apr 30/71
May 13/71

PLAN NO.-M-2127

DEPARTMENT OF MINES

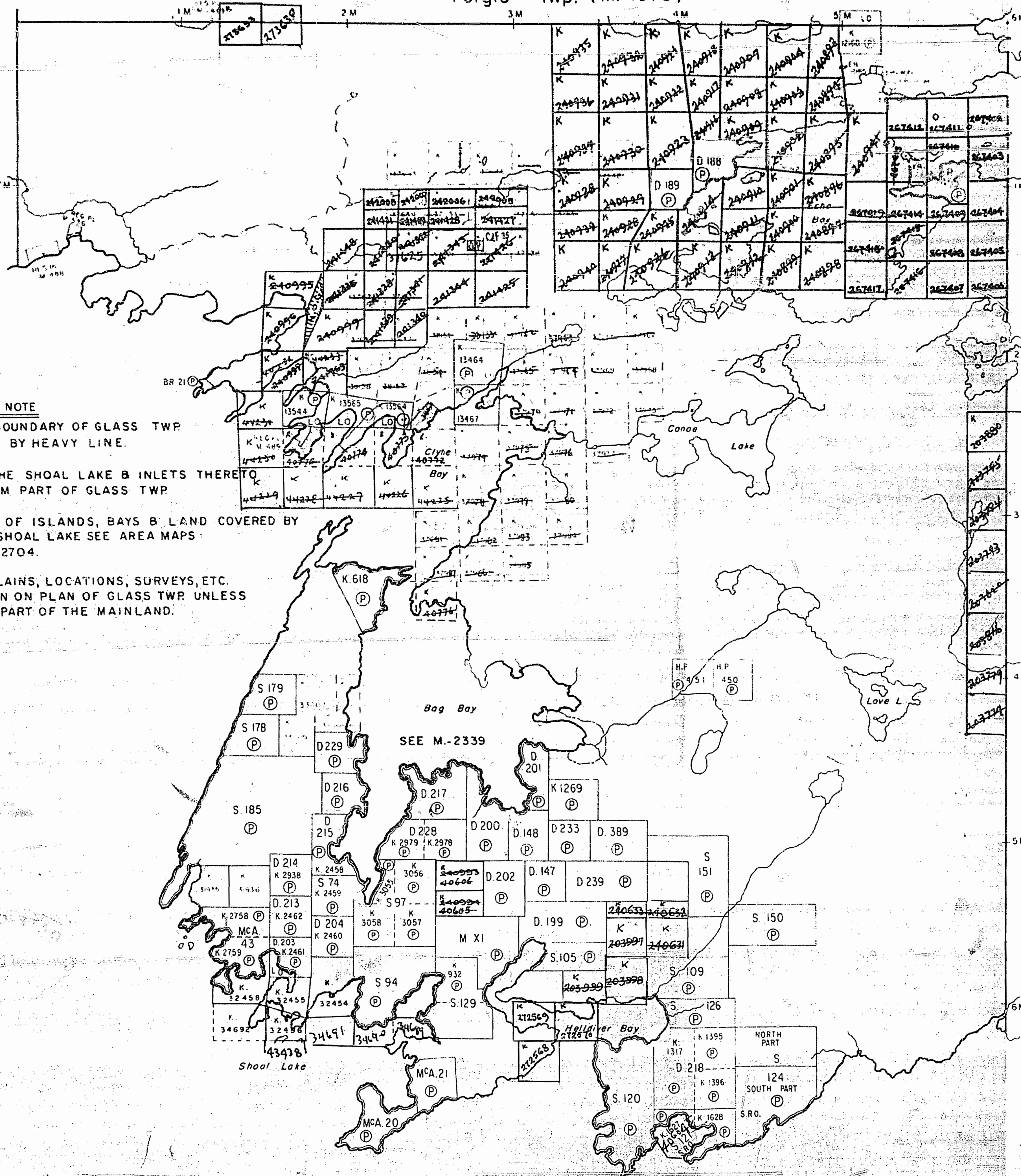
— ONTARIO —

PLEASE NOTE
SOUTHERLY BOUNDARY OF GLASS TWP
IS INDICATED BY HEAVY LINE.

ISLANDS IN THE SHOAL LAKE & INLETS THERE TO
DO NOT FORM PART OF GLASS TWP.

FOR STATUS OF ISLANDS, BAYS & LAND COVERED BY
WATERS OF SHOAL LAKE SEE AREA MAPS:
M-2339 & M-2704.

NO MINING CLAIMS, LOCATIONS, SURVEYS, ETC.
WILL BE SHOWN ON PLAN OF GLASS TWP UNLESS
THEY FORM PART OF THE MAINLAND.



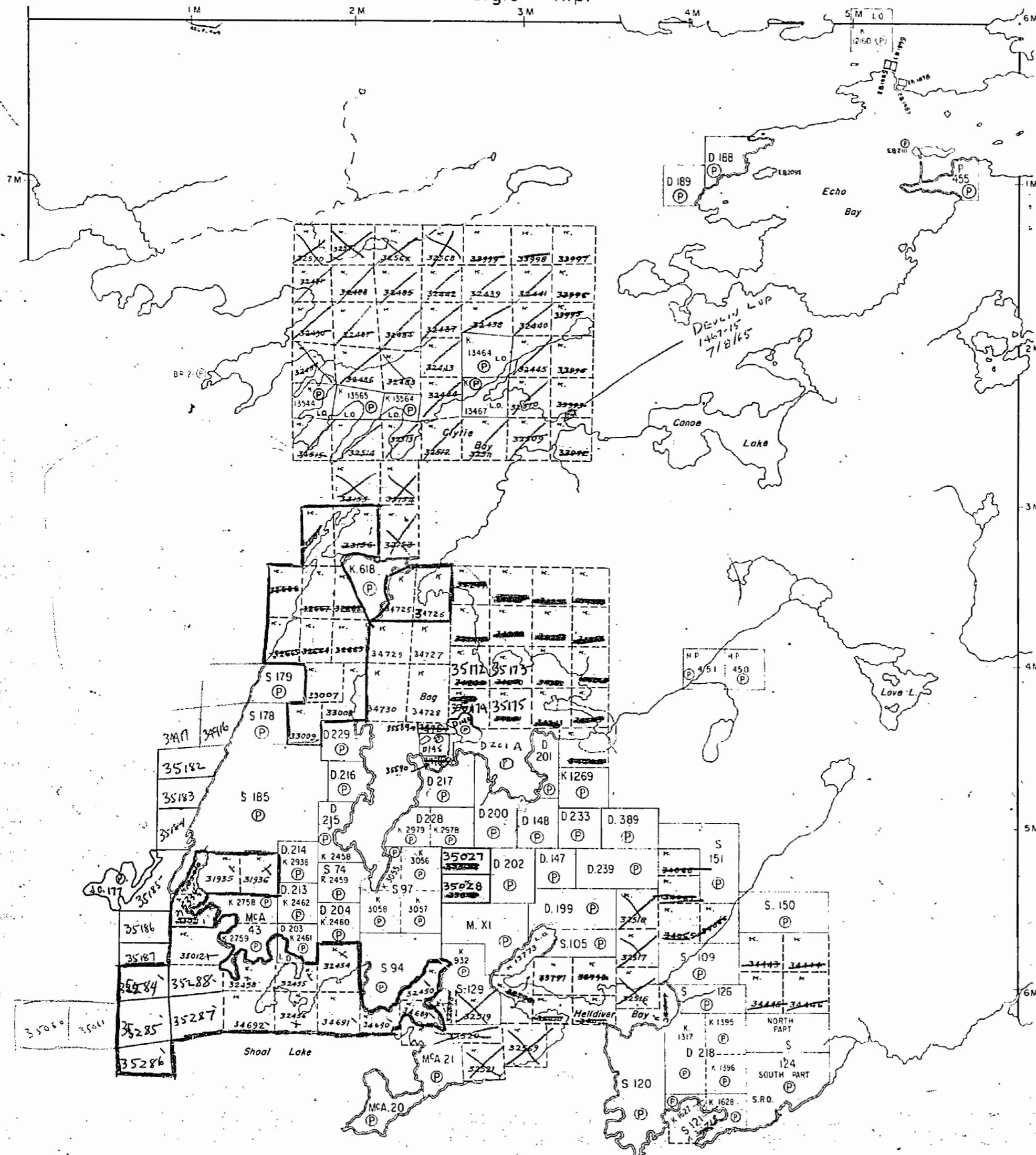
22127
1971

Glass Twp M 2127

2127

Ewart Twp.

Forgie Twp.



THE TOWNSHIP
OF
GLASS
DISTRICT OF
KENORA
KENORA
MINING DIVISION

SCALE: 1-INCH=40 CHAINS

LEGEND

PATENTED LAND	Ⓟ
CROWN LAND SALE	C.S.
LEASES	Ⓞ
LOCATED LAND	Loc.
LICENSE OF OCCUPATION	L.O.
MINING RIGHTS ONLY	M.R.O.
SURFACE RIGHTS ONLY	S.R.O.
ROADS	—
IMPROVED ROADS	—
KING'S HIGHWAYS	—
RAILWAYS	—
POWER LINES	—
MARSH OR MUSKEG	—
MINES	Ⓧ
CANCELLED	C.

NOTES

400' Reserve around all lakes & rivers to Dept of "Lands & Forests"
For status of islands, bays & water of Shoal Lake see Map - M-2339

RECEIVED
SEP 18 1963
KENORA MINING DIV.

Sept. 24/63
Oct. 7/63
FEB. 19/64
MAR. 10/64
MAR. 18/64
MARCH 31/64
APRIL 20/64
June 15/64
June 23/64
June 29/64
June 30/64
July 29/64
Sept 3/64

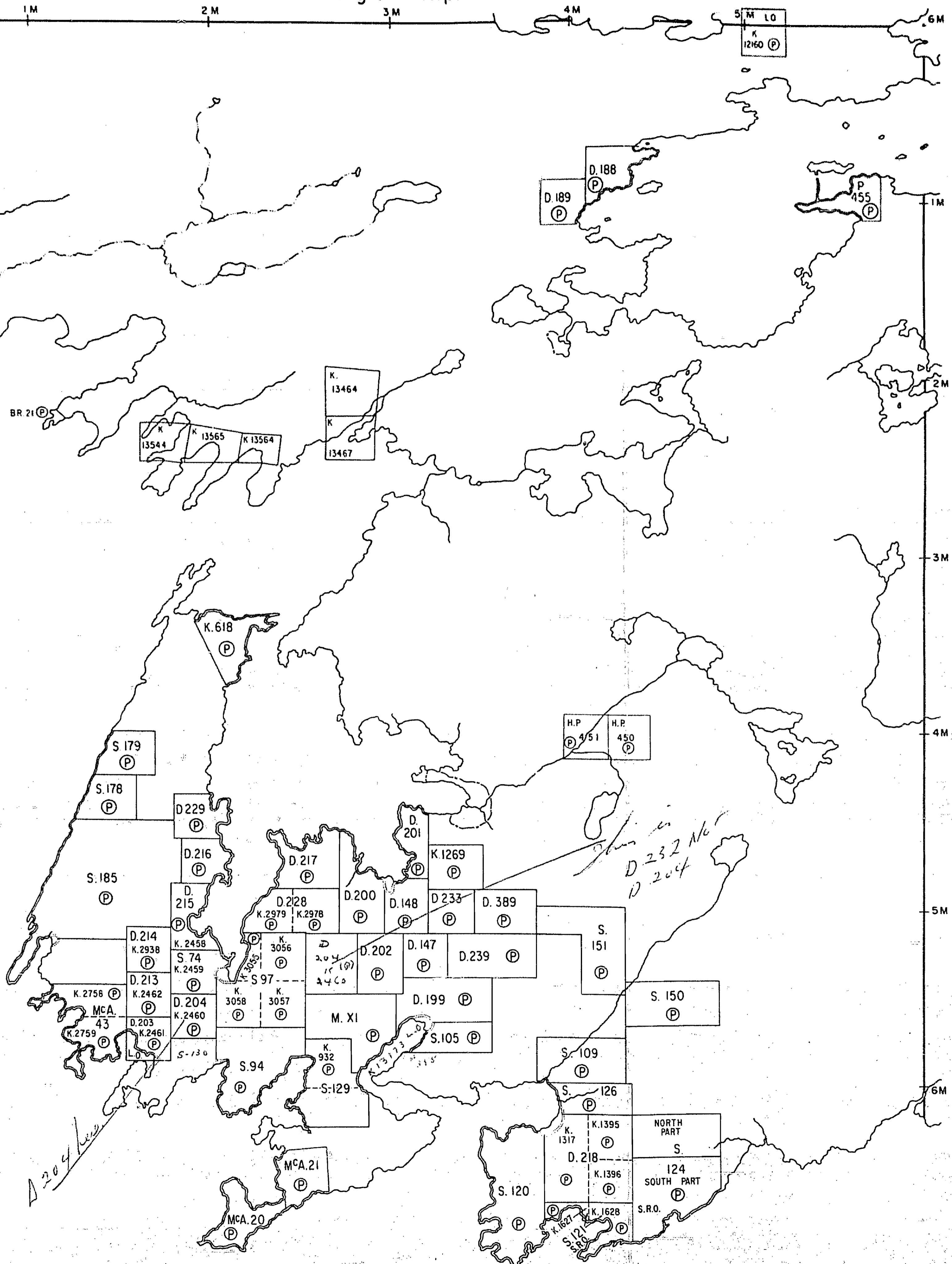
PLAN NO. - M-2127

DEPARTMENT OF MINES
— ONTARIO —

2127-GLASS

Handwritten signature

Forgie Twp.



THE TOWNSHIP
OF

GLASS

DISTRICT OF
KENORA

KENORA
MINING DIVISION

SCALE: 1-INCH=40 CHAINS

LEGEND

PATENTED LAND	(P)
CROWN LAND SALE	(C.S.)
LEASES	(L)
LOCATED LAND	(L.C.)
LICENSE OF OCCUPATION	(L.O.)
MINING RIGHTS ONLY	(M.R.O.)
SURFACE RIGHTS ONLY	(S.R.O.)
ROADS	(—)
IMPROVED ROADS	(—)
KING'S HIGHWAYS	(—)
RAILWAYS	(—)
POWER LINES	(—)
MARSH OR MUSKEG	(—)
MINES	(—)
CANCELLED	(—)

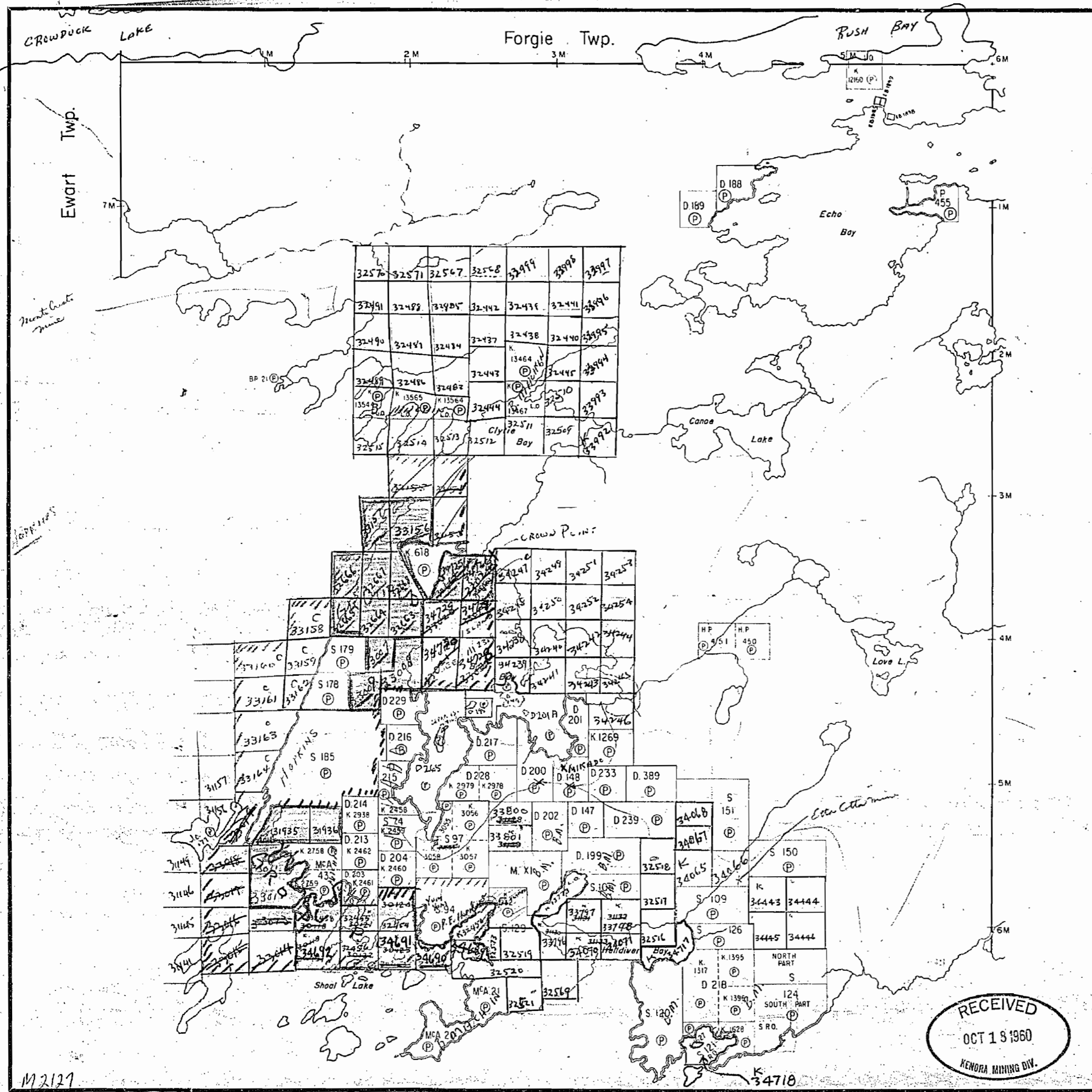
NOTES

400' Reserve around all lakes & rivers to Dept of Lands & Forests.
For status of islands, bays & water of Shoal Lake see Shoal Lake Area Map - M-2339

PLAN NO.- **M-2127**

DEPARTMENT OF MINES
— ONTARIO —

2127



THE TOWNSHIP
OF
GLASS
DISTRICT OF
KENORA
KENORA
MINING DIVISION
SCALE: 1-INCH=40 CHAINS

LEGEND

PATENTED LAND	Ⓟ
CROWN LAND SALE	C.S.
LEASES	Ⓛ
LOCATED LAND	Loc.
LICENSE OF OCCUPATION	L.O.
MINING RIGHTS ONLY	M.R.O.
SURFACE RIGHTS ONLY	S.R.O.
ROADS	—
IMPROVED ROADS	—
KING'S HIGHWAYS	—
RAILWAYS	—
POWER LINES	—
MARSH OR MUSKEG	—
MINES	X
CANCELLED	C

NOTES

400' Reserve around all lakes & rivers to Dept. of Lands & Forests.

For status of islands, bays & water of Shoal Lake see Shoal Lake Area Map - M-2339

Feb. 23/61 S 129 forfeited 1920
 Feb. 28/61 K 932 (N. pt. of S 129) was patented Jan. 4, 1922
 MAR. 17/61 reg. 9/63
 MAR. 27/61 Reg. 20/63
 June 16/61 Sept. 10/63
 July 17/61
 July 16/62
 Mar. 8/62
 June 15/62
 Sept. 13/62
 January 14/63.
 Mar. 19/63
 June 18/63
 July 2/63
 July 24/63

GLASS TWP.
 PLAN NO. M-2127
 DEPARTMENT OF MINES
 ONTARIO

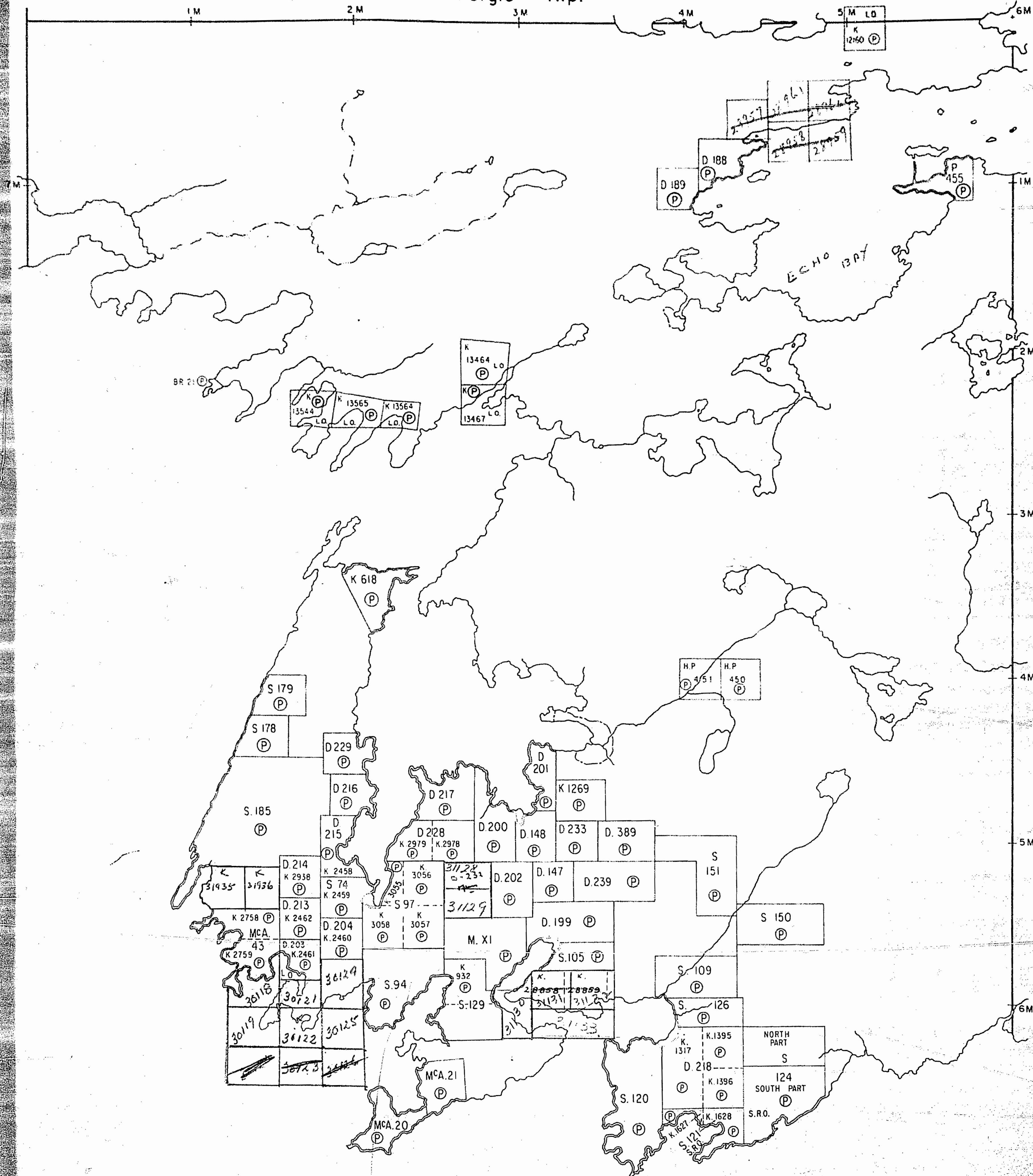
RECEIVED
 OCT 19 1960
 KENORA MINING DIV.

M 2127
 Glass

Glass Twp. M-2127

2127

Forgie Twp.



THE TOWNSHIP
OF

GLASS

DISTRICT OF
KENORA

KENORA
MINING DIVISION

SCALE: 1-INCH=40 CHAINS

LEGEND

PATENTED LAND	(P)
CROWN LAND SALE	C.S.
LEASES	(L)
LOCATED LAND	Lo.
LICENSE OF OCCUPATION	L.O.
MINING RIGHTS ONLY	M.R.O.
SURFACE RIGHTS ONLY	S.R.O.
ROADS	—
IMPROVED ROADS	—
KING'S HIGHWAYS	—
RAILWAYS	—
POWER LINES	—
MARSH OR MUSKEG	—
MINES	—
CANCELLED	—

NOTES

400' Reserve around all lakes & rivers to Dept. of Lands & Forests.
For status of islands, bays & water of Shoal Lake see Shoal Lake Area Map - M-2339

PLAN NO. - M-2127

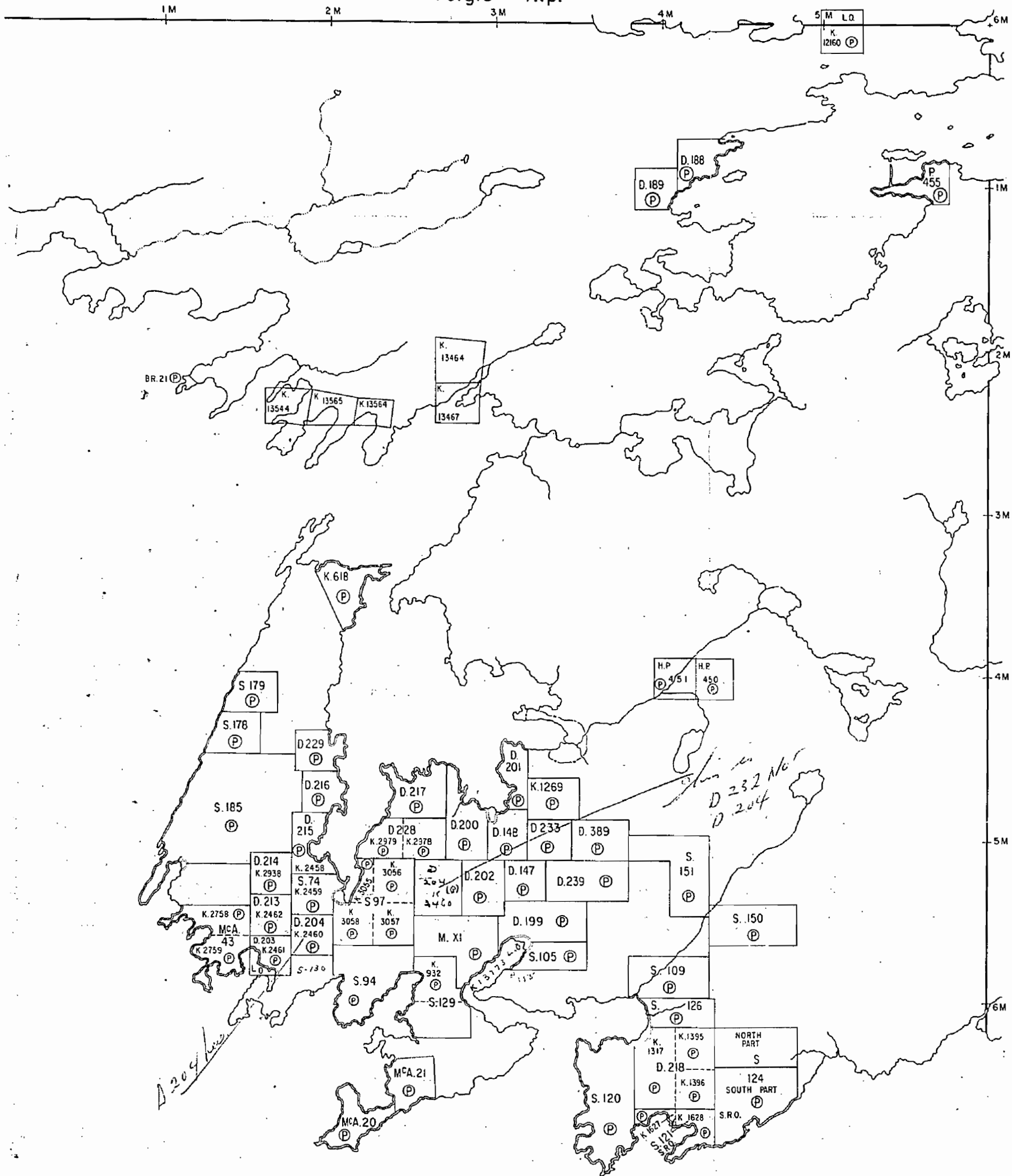
DEPARTMENT OF MINES

— ONTARIO —

2127

*My Recd
1919*

Forgie Twp.



THE TOWNSHIP
OF

GLASS

DISTRICT OF
KENORA

KENORA
MINING DIVISION

SCALE: 1-INCH=40 CHAINS

LEGEND

PATENTED LAND	Ⓟ
CROWN LAND SALE	C.S.
LEASES	Ⓛ
LOCATED LAND	Loc.
LICENSE OF OCCUPATION	L.O.
MINING RIGHTS ONLY	M.R.O.
SURFACE RIGHTS ONLY	S.R.O.
ROADS	— — — — —
IMPROVED ROADS	— — — — —
KING'S HIGHWAYS	— — — — —
RAILWAYS	— — — — —
POWER LINES	— — — — —
MARSH OR MUSKEG	— — — — —
MINES	X
CANCELLED	C.

NOTES

400' Reserve around all lakes & rivers to Dept. of Lands & Forests.
For status of islands, bays & water of Shoal Lake see Shoal Lake Area Map - M-2339

PLAN NO. **M-2127**

DEPARTMENT OF MINES
— ONTARIO —

2127

Forgie Twp. (M.-1978)

Ewart Twp. (M.-1975)

ECHO BAY AREA & BOYS TWP. (M.-1949)

SHOAL LAKE AREA (M.-2339)

THE TOWNSHIP OF
OF
GLASS

DISTRICT OF
KENORA

KENORA
MINING DIVISION

SCALE: 1-INCH=40 CHAINS

LEGEND

PATENTED LAND	Ⓟ
CROWN LAND SALE	C.S.
LEASES	Ⓛ
LOCATED LAND	Loc.
LICENSE OF OCCUPATION	L.O.
MINING RIGHTS ONLY	M.R.O.
SURFACE RIGHTS ONLY	S.R.O.
ROADS	—
IMPROVED ROADS	—
KING'S HIGHWAYS	—
RAILWAYS	—
POWER LINES	—
MARSH OR MUSKEG	—
MINES	Ⓜ
CANCELLED	ⓧ

NOTES

400' Surface Rights Reservation around all
Lakes and Rivers.
For status of islands, bays & water of Shoal Lake
see Shoal Lake Area Map - M-2339

KENORA
FILED:
REC'D. MAY 13 1971
RECEIPT No.
MINING DIVISION

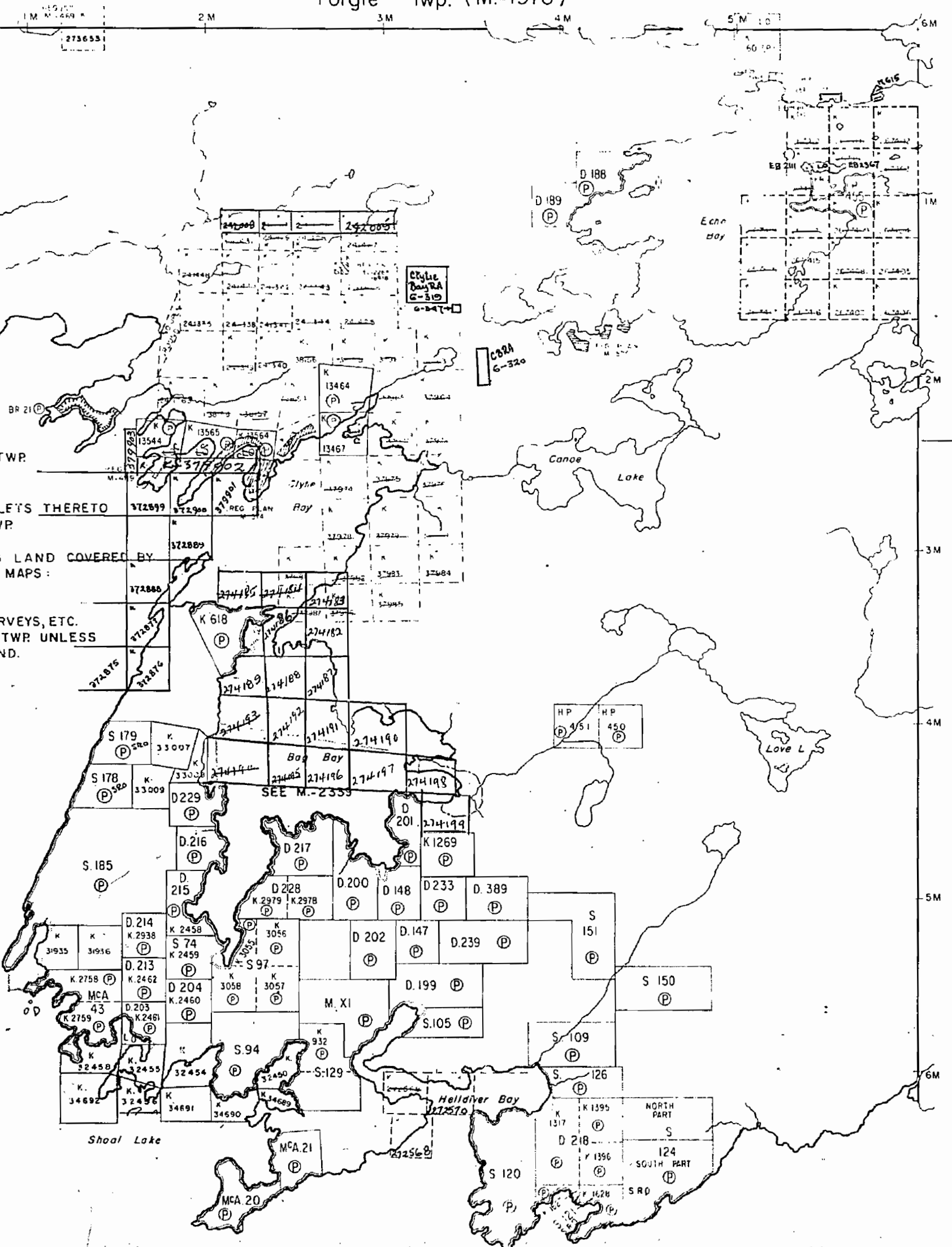
JUN 2/71
Aug. 16/71
June 20/73
Jan 3/74

PLAN NO. - M-2127

ONTARIO
DEPARTMENT OF MINES
AND NORTHERN AFFAIRS

PLEASE NOTE
SOUTHERLY BOUNDARY OF GLASS TWP.
IS INDICATED BY HEAVY LINE.
ISLANDS IN THE SHOAL LAKE & INLETS THERETO
DO NOT FORM PART OF GLASS TWP.
FOR STATUS OF ISLANDS, BAYS & LAND COVERED BY
WATERS OF SHOAL LAKE SEE AREA MAPS:
M-2339 & M-2704.
NO MINING CLAIMS, LOCATIONS, SURVEYS, ETC.
WILL BE SHOWN ON PLAN OF GLASS TWP. UNLESS
THEY FORM PART OF THE MAINLAND.

OBSOLETE



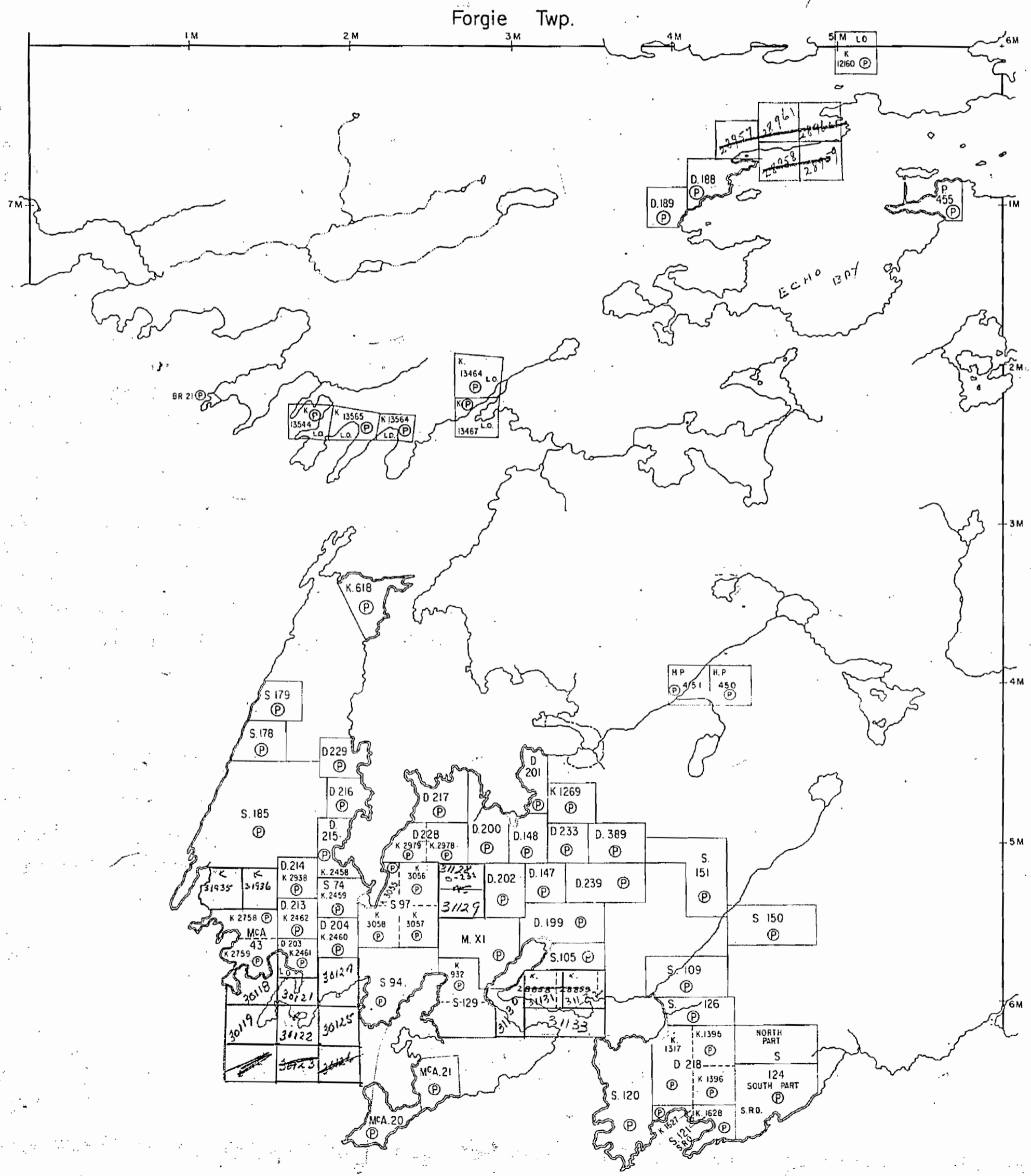
TRIM LINE

GLASS
2127

2127

Glass Twp. M-2127

2127



THE TOWNSHIP OF
OF

GLASS

DISTRICT OF
KENORA

KENORA
MINING DIVISION

SCALE: 1-INCH=40 CHAINS

LEGEND

PATENTED LAND	Ⓟ
CROWN LAND SALE	C.S.
LEASES	Ⓛ
LOCATED LAND	Loc.
LICENSE OF OCCUPATION	L.O.
MINING RIGHTS ONLY	M.R.O.
SURFACE RIGHTS ONLY	S.R.O.
ROADS	— — — — —
IMPROVED ROADS	— — — — —
KING'S HIGHWAYS	— — — — —
RAILWAYS	— — — — —
POWER LINES	— — — — —
MARSH OR MUSKEG	— — — — —
MINES	Ⓧ
CANCELLED	Ⓧ

NOTES

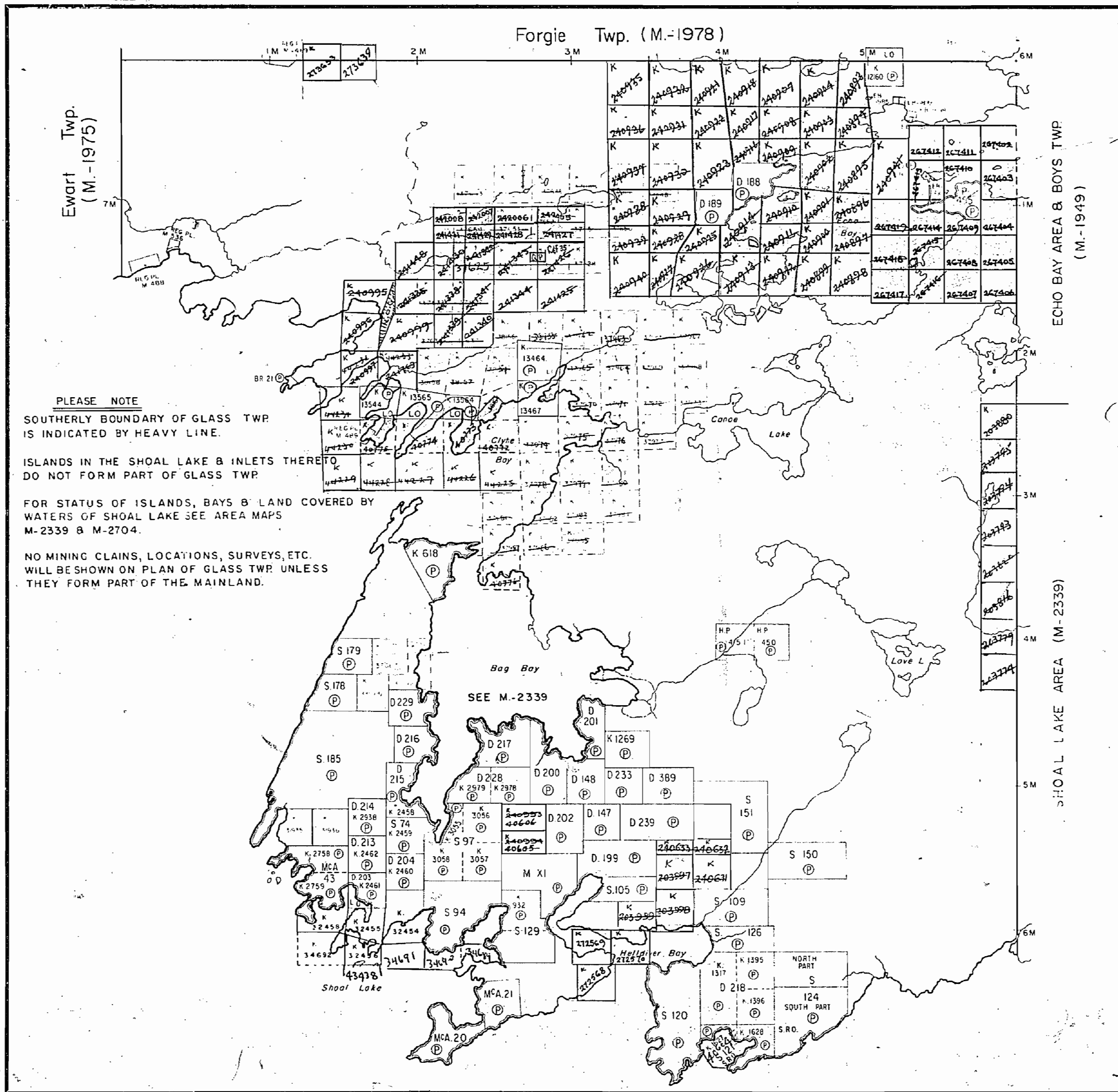
400' Reserve around all lakes & rivers to Dept. of Lands & Forests.

For status of islands, bays & water of Shoal Lake see Shoal Lake Area Map - M-2339

PLAN NO. M-2127

DEPARTMENT OF MINES

— ONTARIO —



PLEASE NOTE

SOUTHERLY BOUNDARY OF GLASS TWP. IS INDICATED BY HEAVY LINE.

ISLANDS IN THE SHOAL LAKE & INLETS THERE DO NOT FORM PART OF GLASS TWP.

FOR STATUS OF ISLANDS, BAYS & LAND COVERED BY WATERS OF SHOAL LAKE SEE AREA MAPS M-2339 & M-2704.

NO MINING CLAIMS, LOCATIONS, SURVEYS, ETC. WILL BE SHOWN ON PLAN OF GLASS TWP. UNLESS THEY FORM PART OF THE MAINLAND.

THE TOWNSHIP OF
OF
GLASS
DISTRICT OF
KENORA
KENORA
MINING DIVISION
SCALE: 1-INCH=40 CHAINS

LEGEND

PATENTED LAND	Ⓟ
CROWN LAND SALE	C.S.
LEASES	Ⓛ
LOCATED LAND	Loc.
LICENSE OF OCCUPATION	L.O.
MINING RIGHTS ONLY	M.R.O.
SURFACE RIGHTS ONLY	S.R.O.
ROADS	—
IMPROVED ROADS	—
KING'S HIGHWAYS	—
RAILWAYS	—
POWER LINES	—
MARSH OR. MUSKEG	—
MINES	ⓧ
CANCELLED	C.

NOTES

400' Surface Rights Reservation around all Lakes and Rivers.

For status of islands, bays & water of Shoal Lake see Shoal Lake Area Map - M-2339

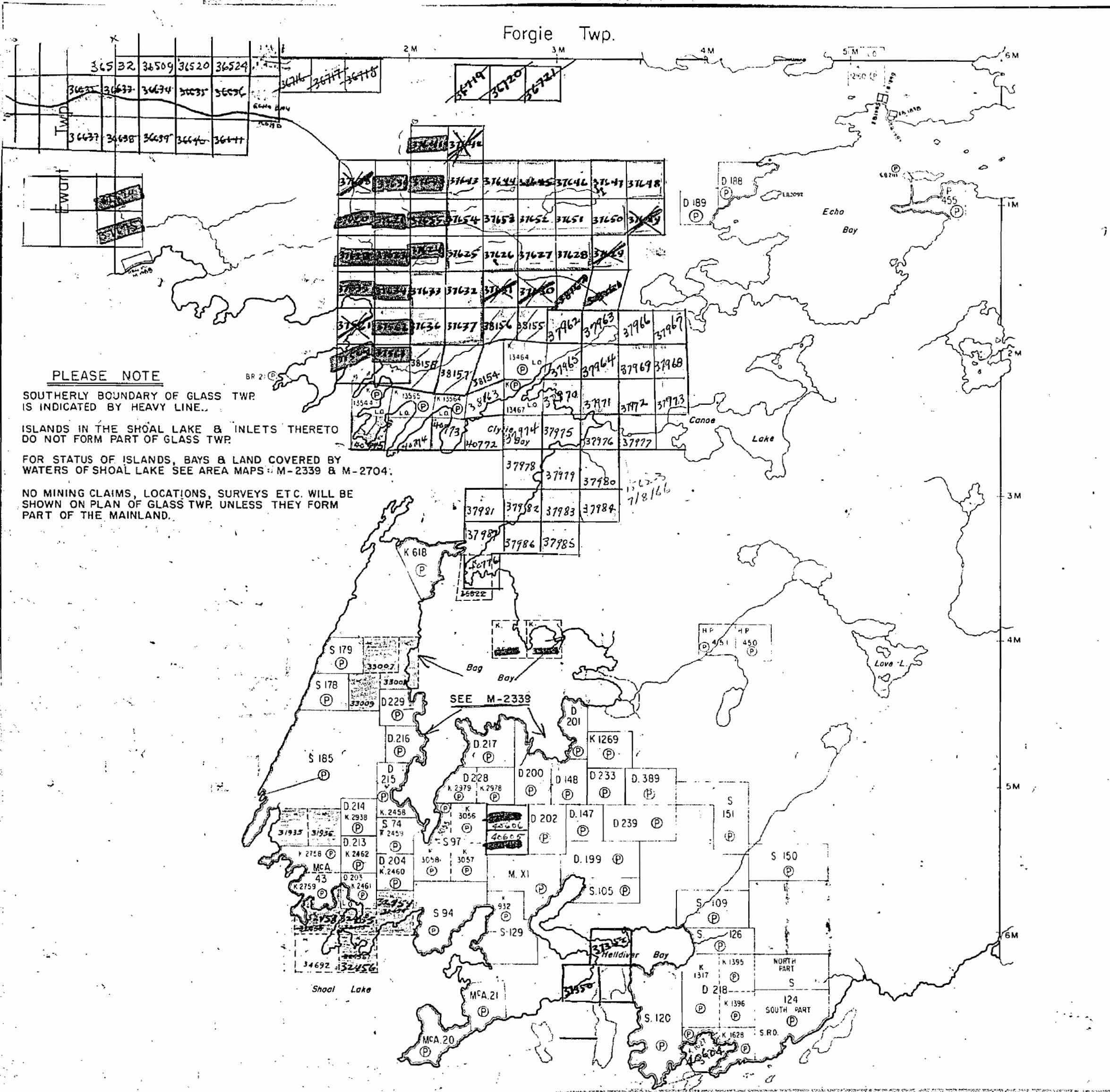
FEB. 5/68
May 3/68
Nov. 4/68
June 9/69
Dec 20/69
Dec 10/71
Jan 20/70
Feb 2/70

June 10/70
July 15/70
Jan 18/71
Apr 10/71
May 13/71

PLAN NO. - M-2127
DEPARTMENT OF MINES
— ONTARIO —

Glass Twp M.2127

2127



THE TOWNSHIP
OF
GLASS

DISTRICT OF
KENORA
KENORA
MINING DIVISION

SCALE: 1-INCH=40 CHAINS

LEGEND

PATENTED LAND	(P)
CROWN LAND SALE	C.S.
LEASES	(L)
LOCATED LAND	Loc.
LICENSE OF OCCUPATION	L.O.
MINING RIGHTS ONLY	M.R.O.
SURFACE RIGHTS ONLY	S.R.O.
ROADS	—
IMPROVED ROADS	—
KING'S HIGHWAYS	—
RAILWAYS	—
POWER LINES	—
MARSH OR MUSKEG	—
MINES	X
CANCELLED	C.

NOTES

.400' Reserve around all lakes & rivers to Dept of Lands & Forests
For status of islands, bays & water of Shoal Lake see Shoal-Lake Area Map - M-2339

RECEIVED
JUL 26 1965
AM 7:00 PM 40

Aug. 15/65

Aug. 13/65
Sept. 20/65
DEC. 2/65
Jan. 24/66
FEB. 25/66
MAR 10/66
APRIL 4
June 7/66
Oct. 6/66
Mar. 20/67
APRIL 12/67
June 7/67
June 12/67

PLAN NO. - M-2127
DEPARTMENT OF MINES
— ONTARIO —

2127

ISSUE JAN 29/65

Forgie Twp.

THE TOWNSHIP OF
OF

GLASS

DISTRICT OF
KENORA

KENORA
MINING DIVISION

SCALE: 1-INCH=40 CHAINS

LEGEND

PATENTED LAND	Ⓟ
CROWN LAND SALE	C.S.
LEASES	Ⓛ
LOCATED LAND	Loc.
LICENSE OF OCCUPATION	L.O.
MINING RIGHTS ONLY	M.R.O.
SURFACE RIGHTS ONLY	S.R.O.
ROADS	—
IMPROVED ROADS	—
KING'S HIGHWAYS	—
RAILWAYS	—
POWER LINES	—
MARSH OR MUSKEG	—
MINES	ⓧ
CANCELLED	C.

NOTES

400' Reserve around all lakes & rivers to Dept. of Lands & Forests.

For status of islands, bays & water of Shoal Lake see Shoal Lake Area Map - M-2339

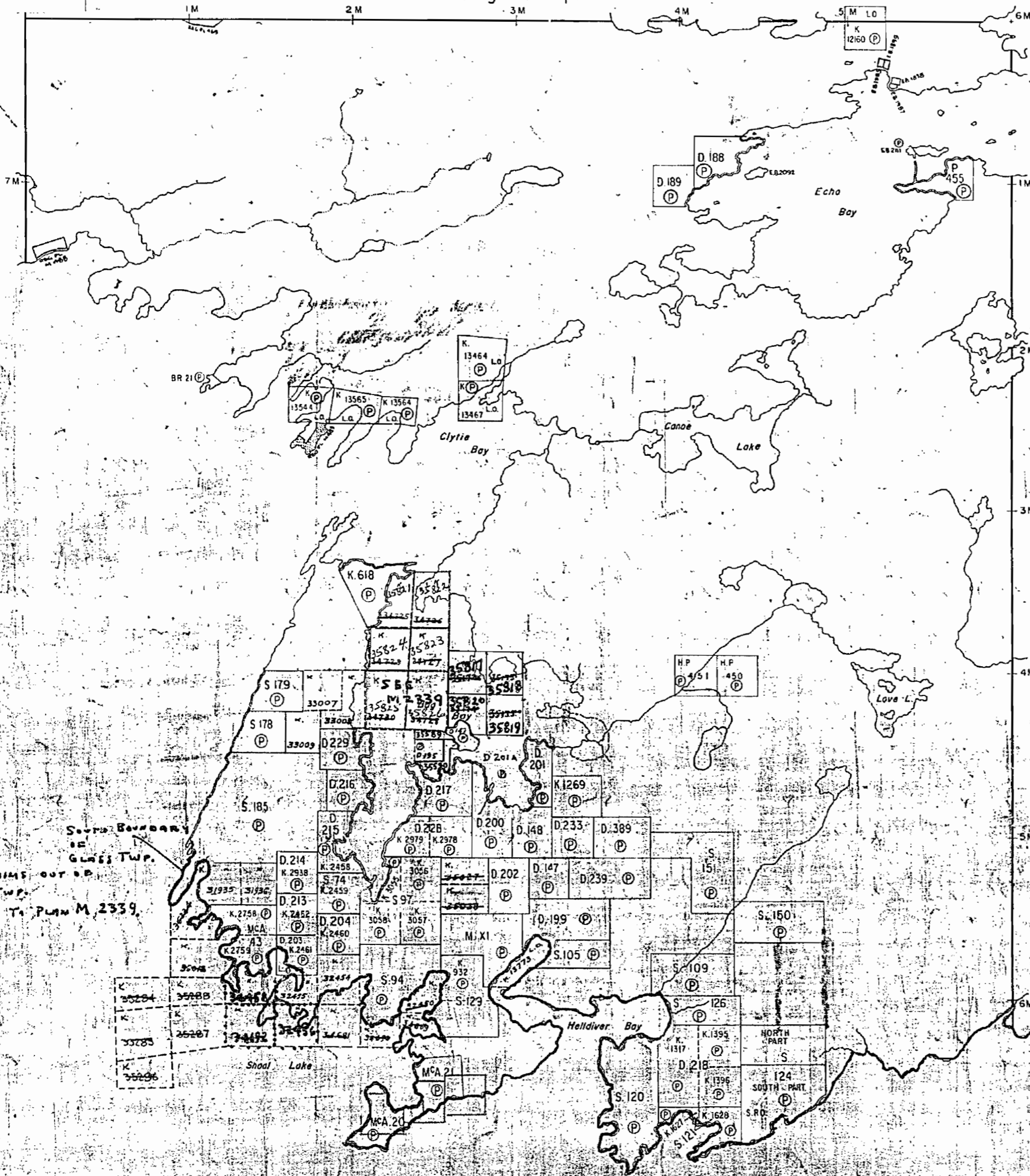
FEB 2 1965
APR 2 1965
April 30/65
May 17/65

PLAN NO. M-2127

DEPARTMENT OF MINES

— ONTARIO —

Ewart Twp.



South Boundary of Glass Twp.
For Claims out of Glass Twp. REFER TO PLAN M-2339.