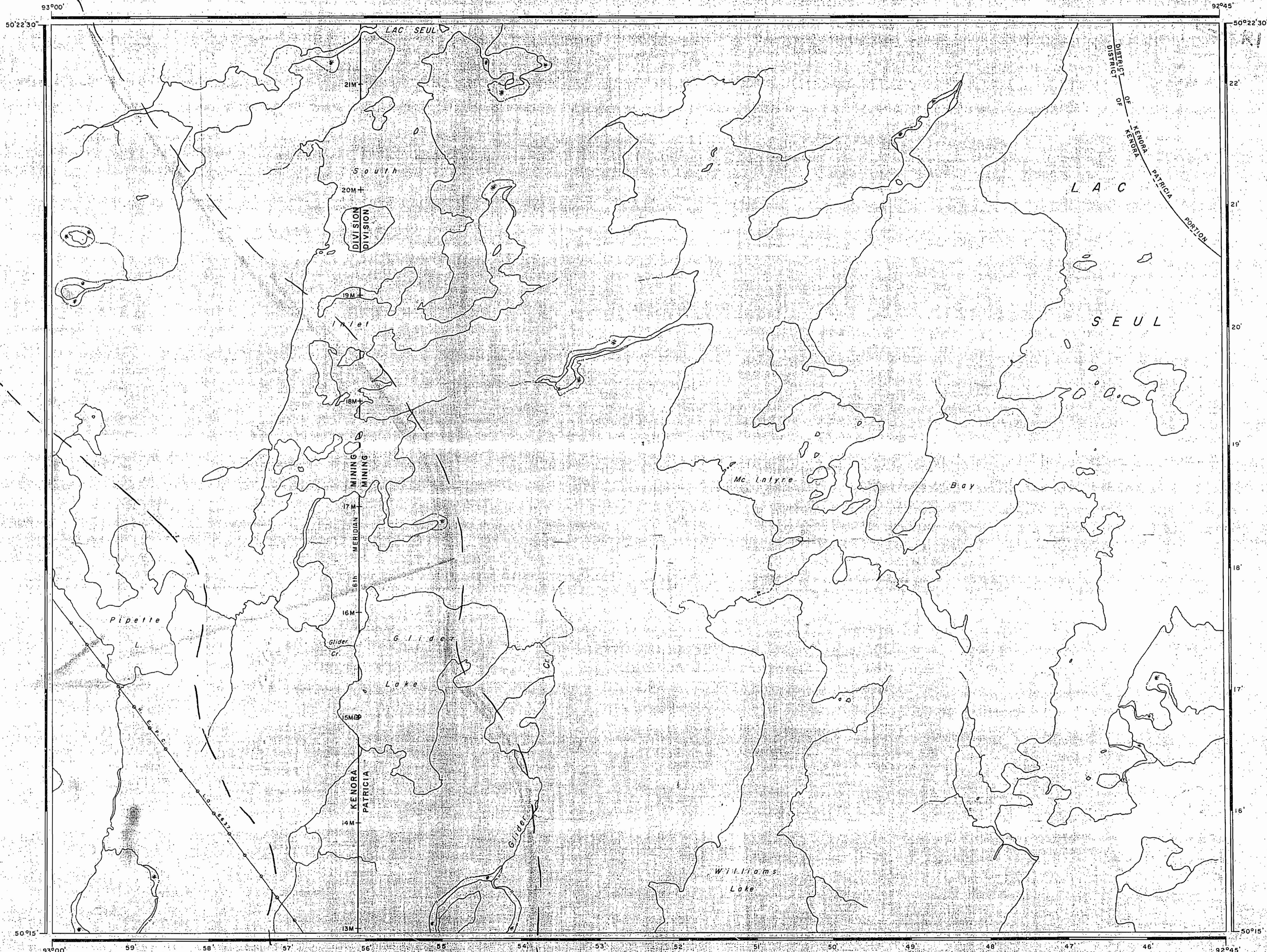


Big Island (Lac Seul) M. 2800



AREA OF
GLIDER LAKE

DISTRICT OF
KENORA - KENORA
(PATRICIA PORTION)
KENORA
PATRICIA
MINING DIVISION

SCALE: 1-INCH = 40 CHAINS

LEGEND

| | |
|-----------------------|--------|
| PATENTED LAND | Ⓢ |
| CROWN LAND SALE | C.S. |
| LEASES | Ⓛ |
| LOCATED LAND | Loc. |
| LICENSE OF OCCUPATION | L.O. |
| MINING RIGHTS ONLY | M.R.O. |
| SURFACE RIGHTS ONLY | S.R.O. |
| ROADS | — |
| IMPROVED ROADS | — |
| KING'S HIGHWAYS | — |
| RAILWAYS | — |
| POWER LINES | — |
| MARSH OR MUSKEG | — |
| MINES | Ⓜ |
| CANCELLED | C. |

NOTES

400' Reserve ground all Lakes & Rivers to Dept. of Lands & Forests.
FLOODING RIGHT RESERVED ON LAC SEUL TO FLOOD & OVERFLOW SAID LANDS TO CONTOUR ELV. 1172' ABOVE MEAN SEA LEVEL. FILE 14990



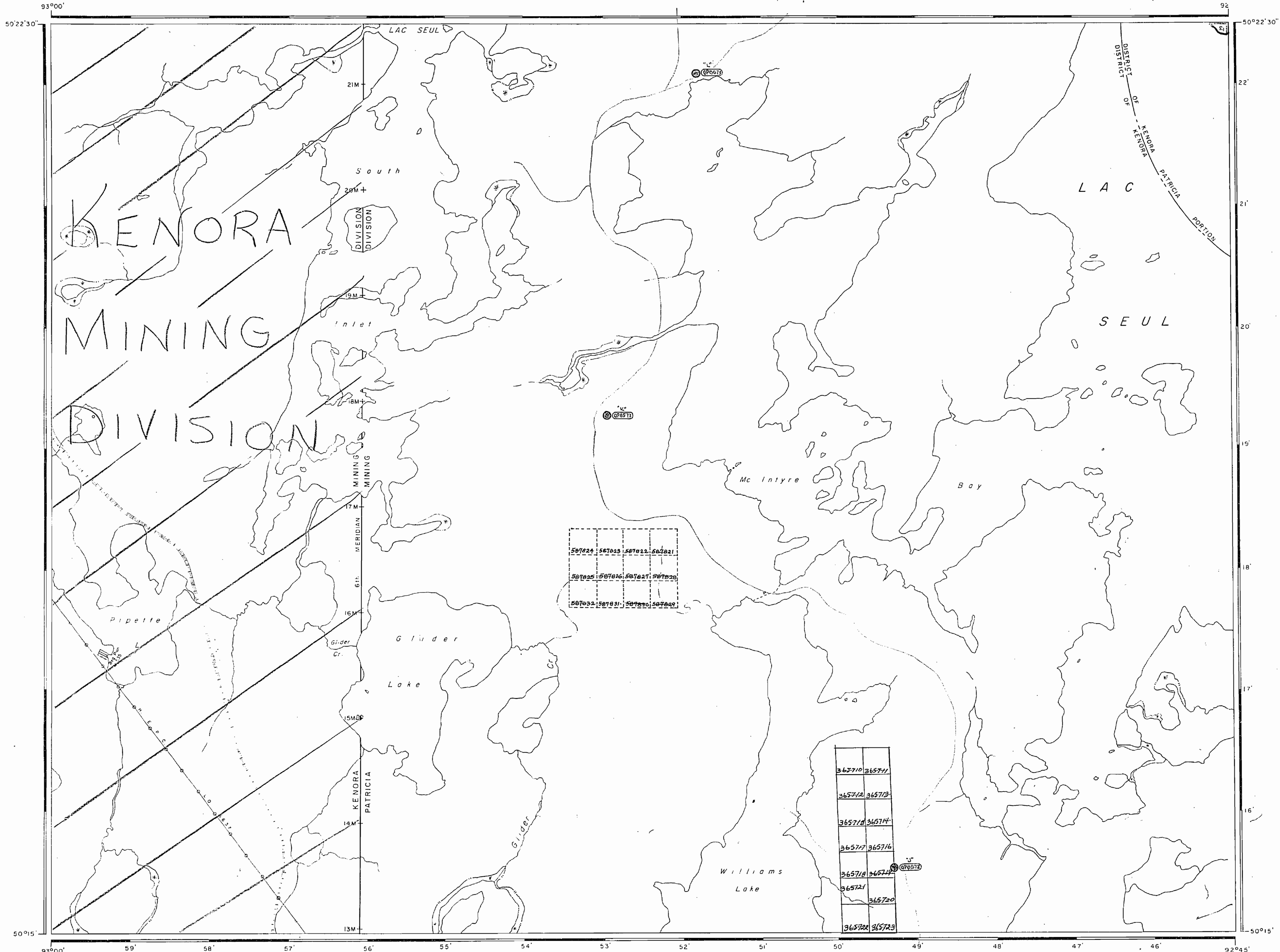
Alfred [Signature]
June 1/84

PLAN NO. **M. 2793**

DEPARTMENT OF MINES
- ONTARIO -

*Sand & gravel reserved
over 2 1/2 miles to G.M.R.*

Big Island (Lac Seul) M. 2800



AREA OF
GLIDER LAKE
 DISTRICT OF
 KENORA - KENORA
 (PATRICIA PORTION)
 KENORA
 PATRICIA
 MINING DIVISION
 SCALE: 1-INCH = 40 CHAINS

LEGEND

| | |
|-----------------------|--------|
| PATENTED LAND | Ⓟ |
| CROWN LAND SALE | C.S. |
| LEASES | Ⓛ |
| LOCATED LAND | Loc |
| LICENSE OF OCCUPATION | L.O. |
| MINING RIGHTS ONLY | M.R.O. |
| SURFACE RIGHTS ONLY | S.R.O. |
| ROADS | — |
| IMPROVED ROADS | — |
| KING'S HIGHWAYS | — |
| RAILWAYS | — |
| POWER LINES | — |
| MARSH OR MUSKEG | — |
| MINES | Ⓜ |
| CANCELLED | C. |

NOTES
 400' Reserve ground all Lakes & Rivers to Dept. of Lands & Forests
 FLOODING RIGHT RESERVED ON LAC SEUL TO FLOOD & OVERFLOW SAID LANDS TO CONTOUR ELV. 1172' ABOVE MEAN SEA LEVEL. FILE 14990

November 23, 1977
 Mar. 25, 1981
 May 2, 1983
 Oct. 28, 1983
 (R) W30/83 Aug. 25/83 M+S 185513

| | | | | |
|--------|--------|--------|--------|--------|
| 507024 | 507025 | 507026 | 507027 | 507028 |
| 507029 | 507030 | 507031 | 507032 | 507033 |
| 507034 | 507035 | 507036 | 507037 | 507038 |

| | |
|--------|--------|
| 365710 | 365711 |
| 365712 | 365713 |
| 365714 | 365715 |
| 365716 | 365717 |
| 365718 | 365719 |
| 365720 | 365721 |
| 365722 | 365723 |

#2

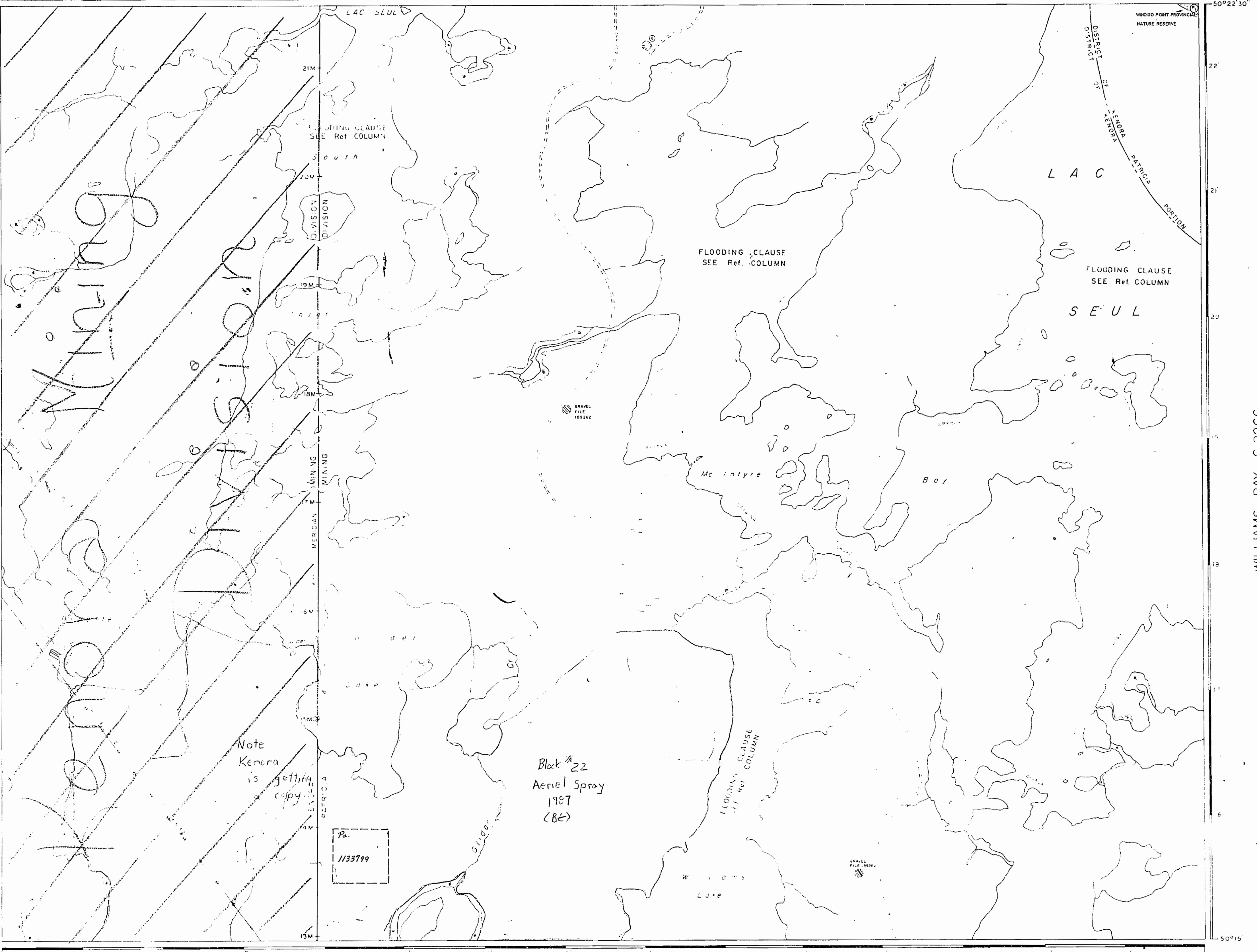
PATRICIA MINING DIV. RECEIVED
 SEP 18 1973
 AM 7:89:04119:123:456 PM

G-2051
 NATIONAL TOPOGRAPHIC SERIES 52 K

PLAN NO. **M. 2793**

ONTARIO
 MINISTRY OF NATURAL RESOURCES
 SURVEYS AND MAPPING BRANCH

Big Island (Lac Seul) G-1738



LEGEND

| | |
|----------------------------------|--|
| HIGHWAY AND ROUTE NO. | |
| OTHER ROADS | |
| TRAILS | |
| SURVEYED LINES | |
| TOWNSHIPS, BASE LINES, ETC. | |
| LOTS, MINING CLAIMS PARCELS ETC. | |
| UNSURVEYED LINES | |
| LOT LINES | |
| PARCEL BOUNDARY | |
| MINING CLAIMS ETC. | |
| RAILWAY AND RIGHT OF WAY | |
| UTILITY LINES | |
| NON PERENNIAL STREAM | |
| FLOODING OR FLOODING RIGHTS | |
| SUBDIVISION OR COMPOSITE PLAN | |
| RESERVATIONS | |
| ORIGINAL SHORELINE | |
| MARSH OR MUSKEG | |
| MINES | |
| TRAVERSE MONUMENT | |

DISPOSITION OF CROWN LANDS

| TYPE OF DOCUMENT | SYMBOL |
|---------------------------------|--------|
| PATENT, SURFACE & MINING RIGHTS | |
| " SURFACE RIGHTS ONLY | |
| " MINING RIGHTS ONLY | |
| LEASE, SURFACE & MINING RIGHTS | |
| " SURFACE RIGHTS ONLY | |
| " MINING RIGHTS ONLY | |
| LICENCE OF OCCUPATION | |
| ORDER-IN-COUNCIL | |
| RESERVATION | |
| CANCELLED | |
| SAND & GRAVEL | |

NOTE: MINING RIGHTS IN PARCELS PATENTED PRIOR TO MAY 6 1913 VESTED IN ORIGINAL PATENTEE BY THE PUBLIC LANDS ACT R.S.O. 1970, CHAP. 380, SEC. 62, SUBSEC. 1.

REFERENCES

AREAS WITHDRAWN FROM DISPOSITION

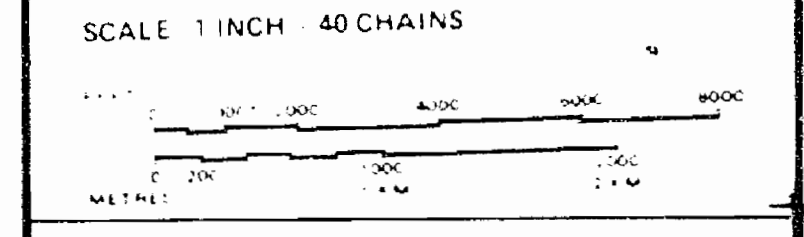
M.R.O. - MINING RIGHTS ONLY
S.R.O. - SURFACE RIGHTS ONLY
M+S. - MINING AND SURFACE RIGHTS

| Description | Order No. | Date | Disposition | File |
|-------------------------|-----------|---------|-------------|-------|
| SEC 24/80 | 30/85 | 23/8/85 | M.S. | 18510 |
| PROVINCIAL PARK RESERVE | | | | |

FOREST ACTIVITY INFORMATION
THIS TOWNSHIP/AREA FALLS WITHIN THE

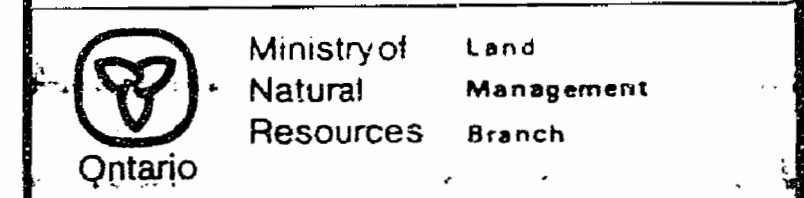
CROWN FOREST MGT. UNIT
AND MAY BE SUBJECT TO FORESTRY OPERATIONS.
THE M.N.R. UNIT FORESTER FOR THIS AREA CAN BE CONTACTED AT:
P.O. BOX 309
SIOUX LOOKOUT, ONTARIO P0V 2T0
(807) 787-1140

RESERVATION OF THE RIGHT TO FLOOD AND OVERFLOW THE LANDS WITHOUT COMPENSATION TO CONTOUR ELEVATION 72' ABOVE MEAN SEA LEVEL USED FOR STORAGE BASIN PURPOSES (INCL. OR CASE ISSUED) MAR 28, 1958 FILE 14990



AREA

GLIDER LAKE
M.N.R. ADMINISTRATIVE DISTRICT
SIOUX LOOKOUT
MINING DIVISION
KENORA / PATRICIA
LAND TITLES / REGISTRY DIVISION
KENORA / (KENORA PATRICIA PORTION)



Date: JANUARY, 1984
Number: **G-2051**

THE INFORMATION THAT APPEARS ON THIS MAP HAS BEEN COMPILED FROM VARIOUS SOURCES. NO GUARANTEE IS MADE AS TO THE ACCURACY OF THE INFORMATION. THOSE WISHING TO STAKE MINING CLAIMS SHOULD CONSULT WITH THE MINING RECORDER, MINISTRY OF NORTHERN DEVELOPMENT AND MINES, FOR ADDITIONAL INFORMATION ON THE STATUS OF THE LANDS SHOWN HEREON.

PERRAULT LAKE G-2589
Kenora Mining Division

WILLIAMS BAY G-2266

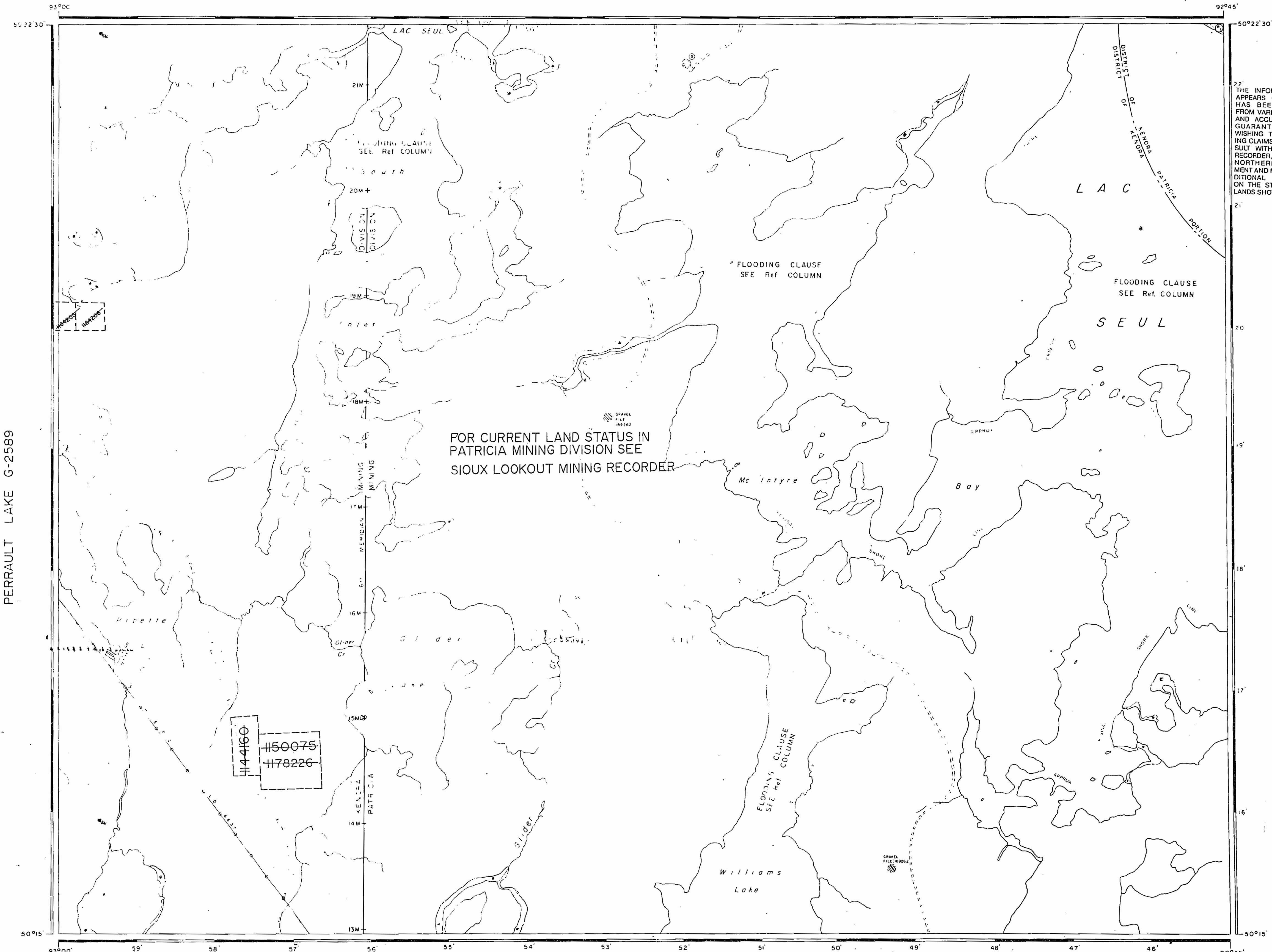
Note
Kenora
is getting
copy

Block #22
Aerial Spray
1987
(B)

Pa.
1133799

G-2517

THADDEUS LAKE G-2232



PERRAULT LAKE G-2589

WILLIAMS BAY G-2266

THADDEUS LAKE G-2232

LEGEND

- HIGHWAY AND ROUTE No
- OTHER ROADS
- TRAILS
- SURVEYED LINES:
 - TOWNSHIPS, BASE LINES, ETC
 - LOTS, MINING CLAIMS, PARCELS, ETC
- UNSURVEYED LINES
 - LOT LINES
 - PARCEL BOUNDARY
 - MINING CLAIMS ETC
- RAILWAY AND RIGHT OF WAY
- UTILITY LINES
- NON PERENNIAL STREAM
- FLOODING OR FLOODING RIGHTS
- SUBDIVISION OR COMPOSITE PLAN
- RESERVATIONS
- ORIGINAL SHORELINE
- MARSH OR MUSKEG
- MINES
- TRAVERSE MONUMENT

THE INFORMATION THAT APPEARS ON THIS MAP HAS BEEN COMPILED FROM VARIOUS SOURCES, AND ACCURACY IS NOT GUARANTEED. THOSE WISHING TO STAKE MINING CLAIMS SHOULD CONSULT WITH THE MINING RECORDER, MINISTRY OF NORTHERN DEVELOPMENT AND MINES, FOR ADDITIONAL INFORMATION ON THE STATUS OF THE LANDS SHOWN HEREON.

DISPOSITION OF CROWN LANDS

| TYPE OF DOCUMENT | SYMBOL |
|---------------------------------|--------|
| PATENT, SURFACE & MINING RIGHTS | |
| " SURFACE RIGHTS ONLY | |
| " MINING RIGHTS ONLY | |
| LEASE, SURFACE & MINING RIGHTS | |
| " SURFACE RIGHTS ONLY | |
| " MINING RIGHTS ONLY | |
| LICENCE OF OCCUPATION | |
| ORDER-IN-COUNCIL | |
| RESERVATION | |
| CANCELLED | |
| SAND & GRAVEL | |

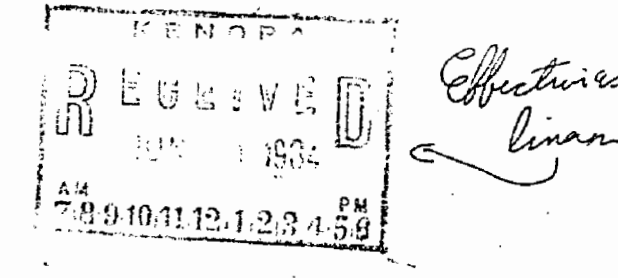
NOTE: MINING RIGHTS IN PARCELS PATENTED PRIOR TO MAY 6, 1912, VESTED IN ORIGINAL PATENTEE BY THE PUBLIC LANDS ACT, R.S.O. 1970, CHAP. 380, SEC. 63, SUBSEC. 1.

REFERENCES

AREAS WITHDRAWN FROM DISPOSITION

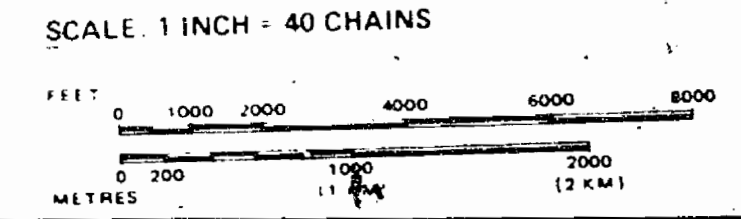
- M.R.O. - MINING RIGHTS ONLY
- S.R.O. - SURFACE RIGHTS ONLY
- M.S. - MINING AND SURFACE RIGHTS

| Description | Order No. | Date | Disposition | File |
|-------------------------|-----------|---------|-------------|--------|
| SEC 34/80 | W.30/80 | 23/8/81 | M.B.S. | 188515 |
| PROVINCIAL PARK RESERVE | | | | |



FLOODING LAC SEUL

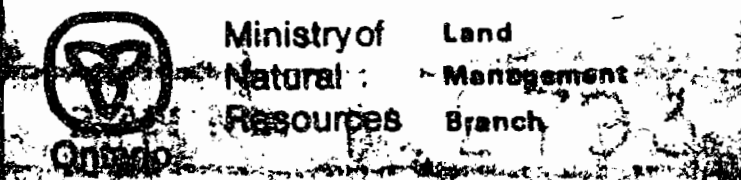
RESERVING THE RIGHT TO FLOOD AND OVERFLOW SAID LANDS WITHOUT COMPENSATION TO CONTOUR ELEVATION 1172' ABOVE MEAN SEA LEVEL USED FOR STORAGE BASIN PURPOSES (NO L.O. OR LEASE ISSUED) MAR. 28, 1958. FILE 14990.



AREA

GLIDER LAKE

M.N.R. ADMINISTRATIVE DISTRICT
 SIOUX LOOKOUT
 MINING DIVISION
 KENORA / PATRICIA
 LAND TITLES / REGISTRY DIVISION
 KENORA / (KENORA PATRICIA PORTION)

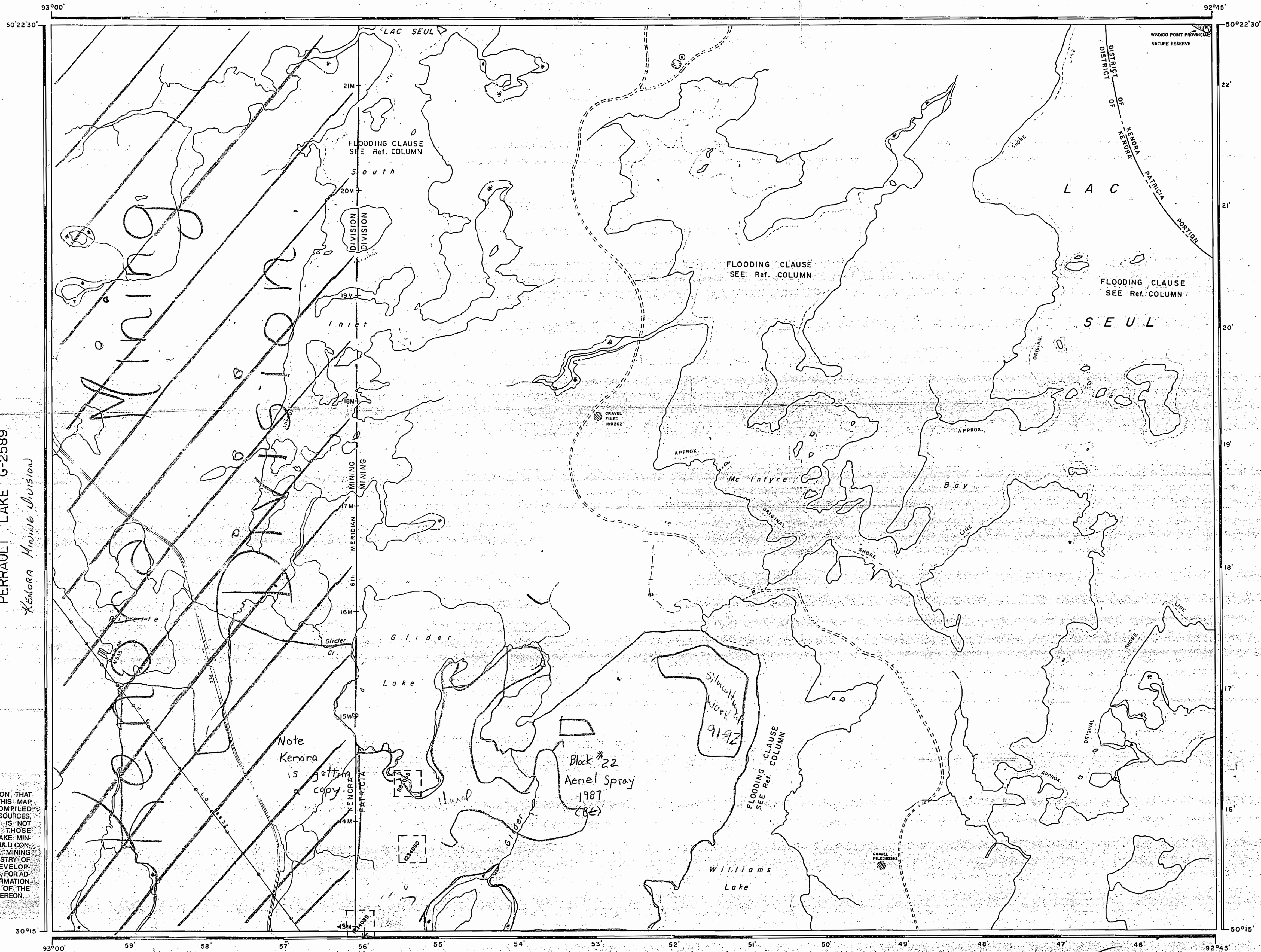


Date: March 1981 Number: G-2051

M-2793

Proposed Burrowm Spraying in this Area
 Contact MNR District Office For
 Specifics. 1987

Big Island (Lac Seul) G-1738



PERRAULT LAKE G-2589
Kenora Mining Division

WILLIAMS BAY G-2266

THE INFORMATION THAT APPEARS ON THIS MAP HAS BEEN COMPILED FROM VARIOUS SOURCES AND ACCURACY IS NOT GUARANTEED. THOSE WISHING TO STAKE MINING CLAIMS SHOULD CONSULT WITH THE MINING RECORDER, MINISTRY OF NORTHERN DEVELOPMENT AND MINES, FOR ADDITIONAL INFORMATION ON THE STATUS OF THE LANDS SHOWN HEREON.

G-2517
THADDEUS LAKE G-2232

LEGEND

- HIGHWAY AND ROUTE No.
- OTHER ROADS
- TRAILS
- SURVEYED LINES:
 - TOWNSHIPS, BASE LINES, ETC.
 - LOTS, MINING CLAIMS, PARCELS, ETC.
- UNSURVEYED LINES:
 - LOT LINES
 - PARCEL BOUNDARY
 - MINING CLAIMS ETC.
- RAILWAY AND RIGHT OF WAY
- UTILITY LINES
- NON-PERENNIAL STREAM
- FLOODING OR FLOODING RIGHTS
- SUBDIVISION OR COMPOSITE PLAN
- RESERVATIONS
- ORIGINAL SHORELINE
- MARSH OR MUSKEG
- MINES
- TRAVERSE MONUMENT

DISPOSITION OF CROWN LANDS

| TYPE OF DOCUMENT | SYMBOL |
|---------------------------------|--------|
| PATENT, SURFACE & MINING RIGHTS | |
| " SURFACE RIGHTS ONLY | |
| " MINING RIGHTS ONLY | |
| LEASE, SURFACE & MINING RIGHTS | |
| " SURFACE RIGHTS ONLY | |
| " MINING RIGHTS ONLY | |
| LICENCE OF OCCUPATION | |
| ORDER-IN-COUNCIL | |
| RESERVATION | |
| CANCELLED | |
| SAND & GRAVEL | |

NOTE: MINING RIGHTS IN PARCELS PATENTED PRIOR TO MAY 6, 1912, VESTED IN ORIGINAL PATENTEES BY THE PUBLIC LANDS ACT, R.S.O. 1970, CHAP. 380, SEC. 63, SUBSEC. 1.

REFERENCES

AREAS WITHDRAWN FROM DISPOSITION

M.R.O. - MINING RIGHTS ONLY
S.R.O. - SURFACE RIGHTS ONLY
M.+S. - MINING AND SURFACE RIGHTS

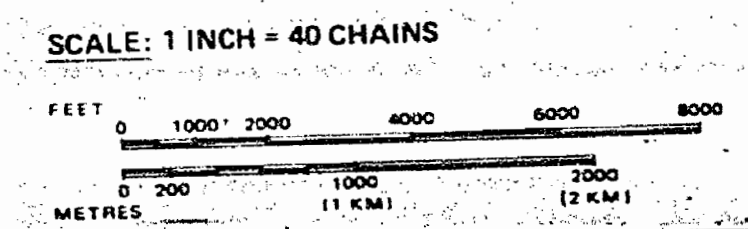
| Description | Order No. | Date | Disposition | File |
|-------------|-----------|---------|-------------|--------|
| SEC 34/80 | 4130/83 | 23/9/83 | M.R.O. | 182513 |

PROVINCIAL PARK RESERVE

FOREST ACTIVITY INFORMATION

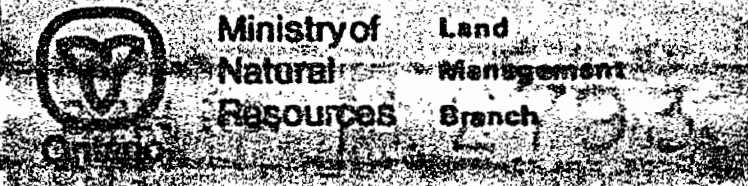
THIS TOWNSHIP/AREA FALLS WITHIN THE CROWN FOREST MGT. UNIT AND MAY BE SUBJECT TO FORESTRY OPERATIONS. THE M.N.R. UNIT FORESTER FOR THIS AREA CAN BE CONTACTED AT: P.O. BOX 309 SIOUX LOOKOUT, ONTARIO P0V 2T0 (807) 737-1140

FLOODING LAC SEUL
RESERVING THE RIGHT TO FLOOD AND OVERFLOW SAID LANDS WITHOUT COMPENSATION TO CONTOUR ELEVATION 1172.0' ABOVE MEAN SEA LEVEL USED FOR STORAGE BASIN PURPOSES (NO L.O. OR LEASE ISSUED) MAR. 28, 1958. FILE 14990.

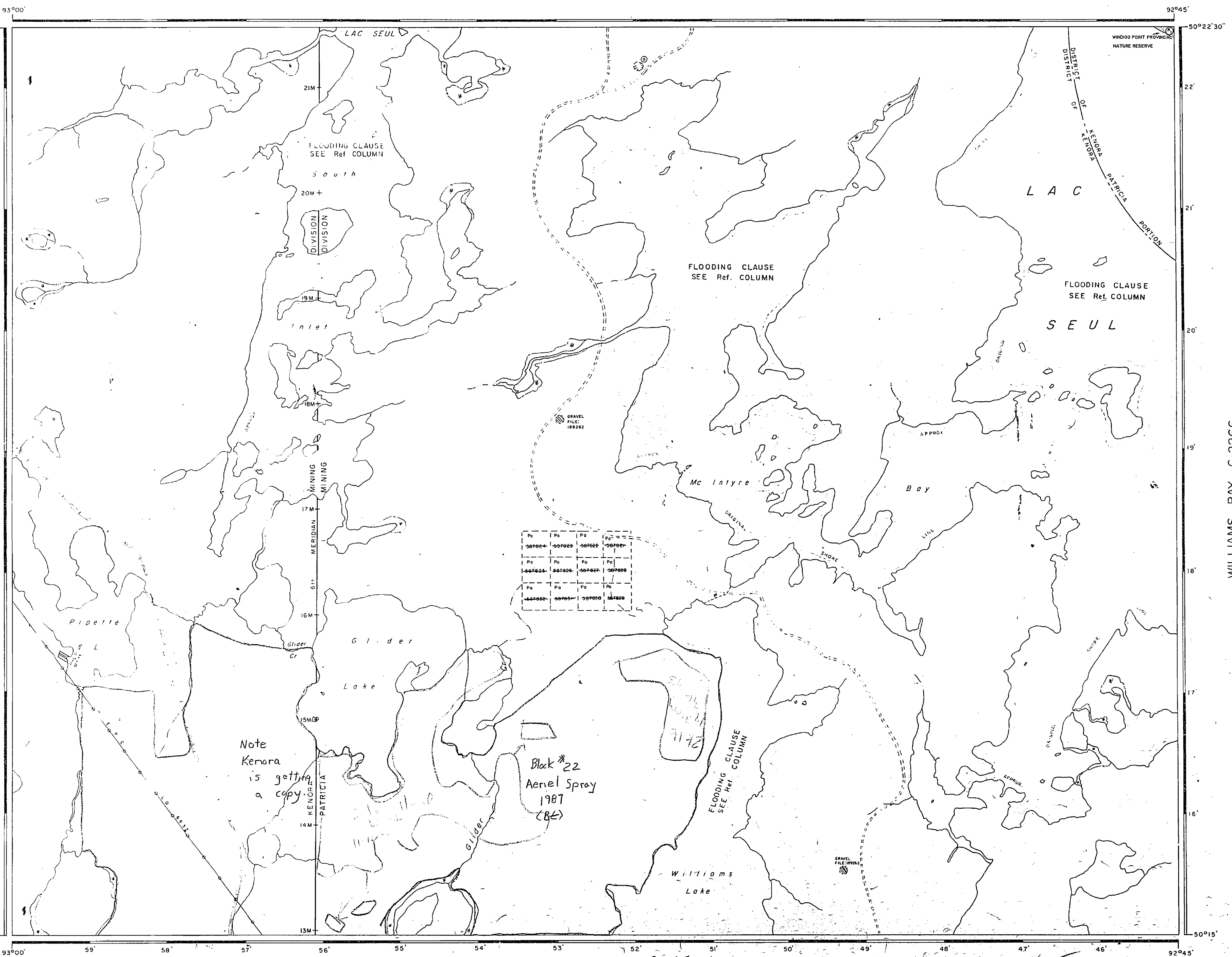


AREA GLIDER LAKE

M.N.R. ADMINISTRATIVE DISTRICT
SIOUX LOOKOUT
MINING DIVISION
KENORA / PATRICIA
LAND TITLES / REGISTRY DIVISION
KENORA / (KENORA PATRICIA PORTION)



Date: 1990
G-2051



PERRAULT LAKE G-2589
Kenora Mining Division

WILLIAMS BAY G-2266

THE INFORMATION THAT APPEARS ON THIS MAP HAS BEEN COMPILED FROM VARIOUS SOURCES. NO GUARANTEE OF ACCURACY IS NOT WARRANTED. THOSE DESIRING TO STAKE MINING CLAIMS SHOULD CONSULT WITH THE MINING CORDER, MINISTRY OF NORTHERN DEVELOPMENT AND MINES, FOR ADDITIONAL INFORMATION ON THE STATUS OF THE LANDS SHOWN HEREON.

Note
Kenora
is getting
a copy.

Block #22
Aeneal Spray
1987
(B4)

G-2517
THADDEUS LAKE
G-12230

LEGEND

- HIGHWAY AND ROUTE No
- OTHER ROADS
- TRAILS
- SURVEYED LINES:
 - TOWNSHIPS, BASE LINES, ETC
 - LOTS, MINING CLAIMS, PARCELS, ETC
- UNSURVEYED LINES
 - LOT LINES
 - PARCEL BOUNDARY
 - MINING CLAIMS ETC
- RAILWAY AND RIGHT OF WAY
- UTILITY LINES
- NON PERENNIAL STREAM
- FLOODING OR FLOODING RIGHTS
- SUBDIVISION OR COMPOSITE PLAN RESERVATIONS
- ORIGINAL SHORELINE
- MARSH OR MUSKEG
- MINES
- TRAVERSE MONUMENT

DISPOSITION OF CROWN LANDS

| TYPE OF DOCUMENT | SYMBOL |
|---------------------------------|--------|
| PATENT, SURFACE & MINING RIGHTS | |
| " SURFACE RIGHTS ONLY | |
| " MINING RIGHTS ONLY | |
| LEASE, SURFACE & MINING RIGHTS | |
| " SURFACE RIGHTS ONLY | |
| " MINING RIGHTS ONLY | |
| LICENCE OF OCCUPATION | |
| ORDER-IN-COUNCIL | |
| RESERVATION | |
| CANCELLED | |
| SAND & GRAVEL | |

NOTE: MINING RIGHTS IN PARCELS PATENTED PRIOR TO MAY 6, 1913, VESTED IN ORIGINAL PATENTEE BY THE PUBLIC LANDS ACT, R.S.O. 1970, CHAP. 380, SEC. 63, SUBSEC. 1.

REFERENCES

AREAS WITHDRAWN FROM DISPOSITION

- M.R.O. - MINING RIGHTS ONLY
- S.R.O. - SURFACE RIGHTS ONLY
- M.+S. - MINING AND SURFACE RIGHTS

| Description | Order No. | Date | Disposition | File |
|-------------|-----------|---------|-------------|--------|
| SEC 36/80 | M.30/83 | 23/8/83 | M.O.S. | 188312 |

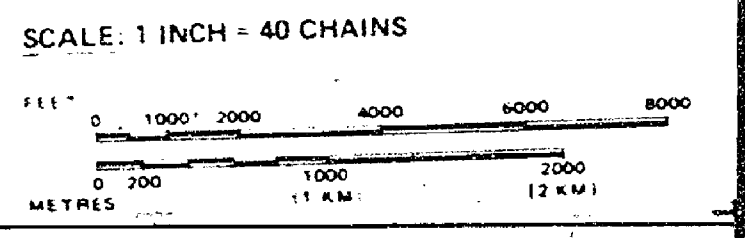
PROVINCIAL PARK RESERVE

FOREST ACTIVITY INFORMATION

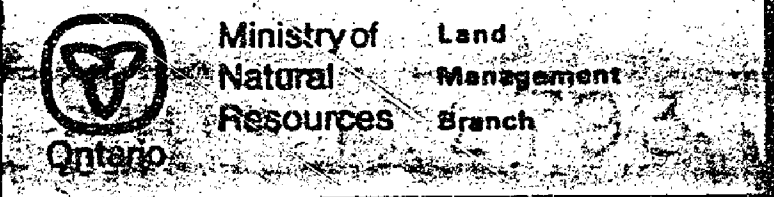
THIS TOWNSHIP/AREA FALLS WITHIN THE
CROWN FOREST MGT. UNIT
AND MAY BE SUBJECT TO FORESTRY OPERATIONS.
THE M.N.R. UNIT FORESTER FOR THIS AREA CAN BE CONTACTED AT:
P.O. BOX 309
SIOUX LOOKOUT, ONTARIO, P0V 2T0
(807) 737-1140

FLOODING LAC SEUL

RESERVING THE RIGHT TO FLOOD AND OVERFLOW SAID LANDS WITHOUT COMPENSATION TO CONTOUR ELEVATION 1172' ABOVE MEAN SEA LEVEL USED FOR STORAGE BASIN PURPOSES (NO L.O. OR LEASE ISSUED) MAR. 28, 1958 FILE 14990.



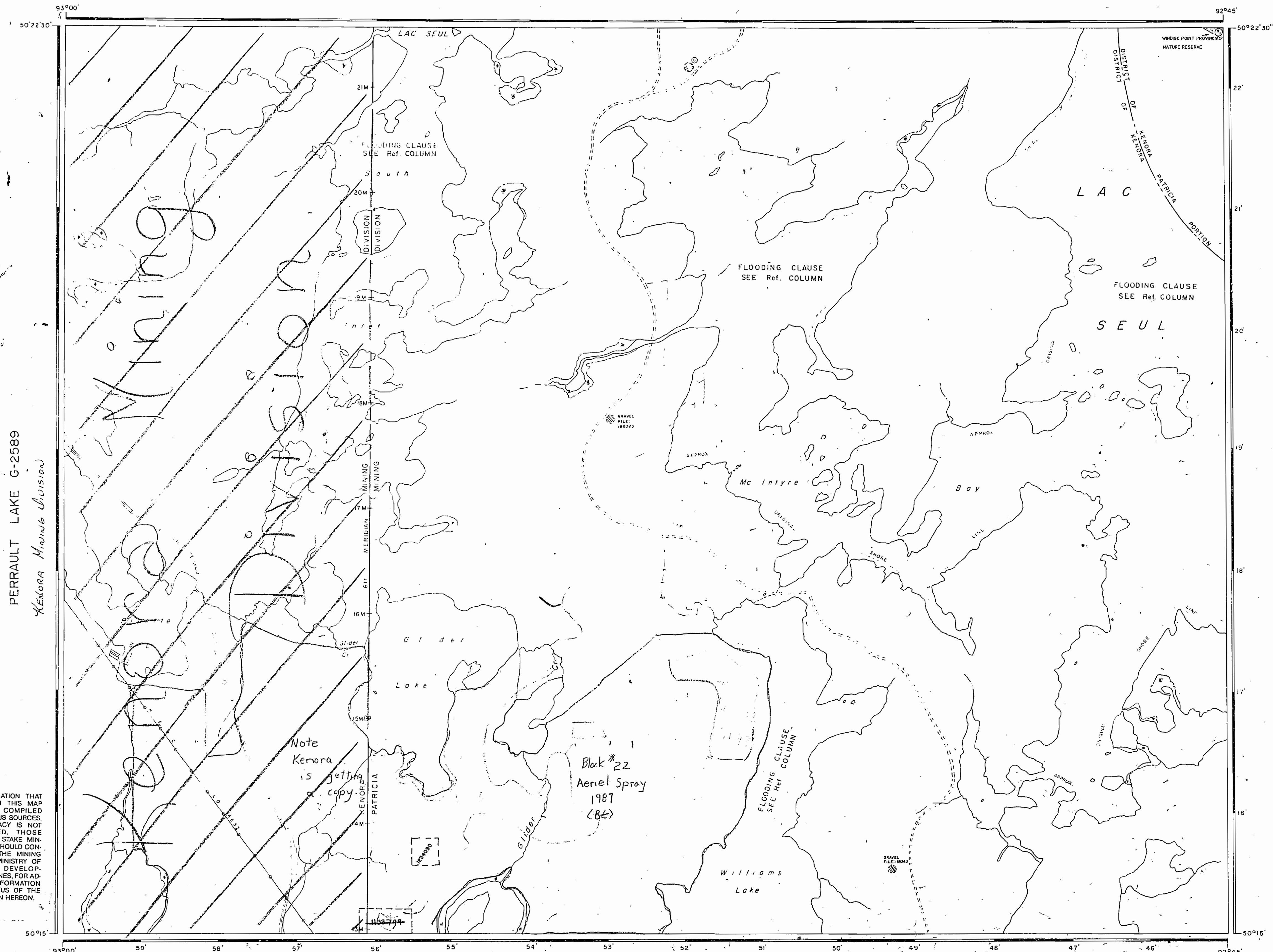
AREA
GLIDER LAKE
M.N.R. ADMINISTRATIVE DISTRICT.
SIOUX LOOKOUT
MINING DIVISION
KENORA / PATRICIA
LAND TITLES / REGISTRY DIVISION
KENORA / (KENORA PATRICIA PORTION)



Date: JAN 27, 1984
Number: **G-2051**

JULY 20/90
93 Mar 15 @
441 20466

Big Island (Lac Seul) G-1738



PERRAULT LAKE G-2589
Kenora Mining Division

WILLIAMS BAY G-2266

THE INFORMATION THAT APPEARS ON THIS MAP HAS BEEN COMPILED FROM VARIOUS SOURCES, AND ACCURACY IS NOT GUARANTEED. THOSE WISHING TO STAKE MINING CLAIMS SHOULD CONSULT WITH THE MINING RECORDER, MINISTRY OF NORTHERN DEVELOPMENT AND MINES, FOR ADDITIONAL INFORMATION ON THE STATUS OF THE LANDS SHOWN HEREON.

Note
Kenora
is getting
a copy

Block #22
Aeriel Spray
1987
(B←)

LEGEND

- HIGHWAY AND ROUTE No. [Symbol]
- OTHER ROADS [Symbol]
- TRAILS [Symbol]
- SURVEYED LINES: TOWNSHIPS, BASE LINES, ETC. [Symbol]
- LOTS, MINING CLAIMS, PARCELS, ETC. [Symbol]
- UNSURVEYED LINES [Symbol]
- LOT LINES [Symbol]
- PARCEL BOUNDARY [Symbol]
- MINING CLAIMS ETC. [Symbol]
- RAILWAY AND RIGHT OF WAY [Symbol]
- UTILITY LINES [Symbol]
- NON-PERENNIAL STREAM [Symbol]
- FLOODING OR FLOODING RIGHTS [Symbol]
- SUBDIVISION OR COMPOSITE PLAN [Symbol]
- RESERVATIONS [Symbol]
- ORIGINAL SHORELINE [Symbol]
- MARSH OR MUSKEG [Symbol]
- MINES [Symbol]
- TRAVERSE MONUMENT [Symbol]

DISPOSITION OF CROWN LANDS

| TYPE OF DOCUMENT | SYMBOL |
|---------------------------------|----------|
| PATENT, SURFACE & MINING RIGHTS | [Symbol] |
| " SURFACE RIGHTS ONLY | [Symbol] |
| " MINING RIGHTS ONLY | [Symbol] |
| LEASE, SURFACE & MINING RIGHTS | [Symbol] |
| " SURFACE RIGHTS ONLY | [Symbol] |
| " MINING RIGHTS ONLY | [Symbol] |
| LICENCE OF OCCUPATION | [Symbol] |
| ORDER-IN-COUNCIL | [Symbol] |
| RESERVATION | [Symbol] |
| CANCELLED | [Symbol] |
| SAND & GRAVEL | [Symbol] |

NOTE: MINING RIGHTS IN PARCELS PATENTED PRIOR TO MAY 6, 1913, VESTED IN ORIGINAL PATENTEE BY THE PUBLIC LANDS ACT, R.S.O. 1910, CHAP. 380, SEC. 63, SUBSEC. 1.

REFERENCES

AREAS WITHDRAWN FROM DISPOSITION

- M.R.O. - MINING RIGHTS ONLY
- S.R.O. - SURFACE RIGHTS ONLY
- M.+S. - MINING AND SURFACE RIGHTS

| Description | Order No. | Date | Disposition | File |
|-------------|-----------|---------|-------------|--------|
| SEC 36/80 | W 30/83 | 12/8/83 | M & S | 188312 |

PROVINCIAL PARK RESERVE

FOREST ACTIVITY INFORMATION
THIS TOWNSHIP/AREA FALLS WITHIN THE

CROWN FOREST MGT. UNIT
AND MAY BE SUBJECT TO FORESTRY OPERATIONS.
THE M.N.R. UNIT FORESTER FOR THIS AREA CAN BE CONTACTED AT:
P.O. BOX 309
SIOUX LOOKOUT, ONTARIO P0V 2T0
(807) 737-1140

FLOODING LAC SEUL

RESERVING THE RIGHT TO FLOOD AND OVERFLOW SAND LANDS WITHOUT COMPENSATION TO CONTOUR ELEVATION 172' ABOVE MEAN SEA LEVEL USED FOR STORAGE BASIN PURPOSES (NO L.O. OR LEASE ISSUED) MAR. 28, 1958 FILE 14990.

SCALE: 1 INCH = 40 CHAINS

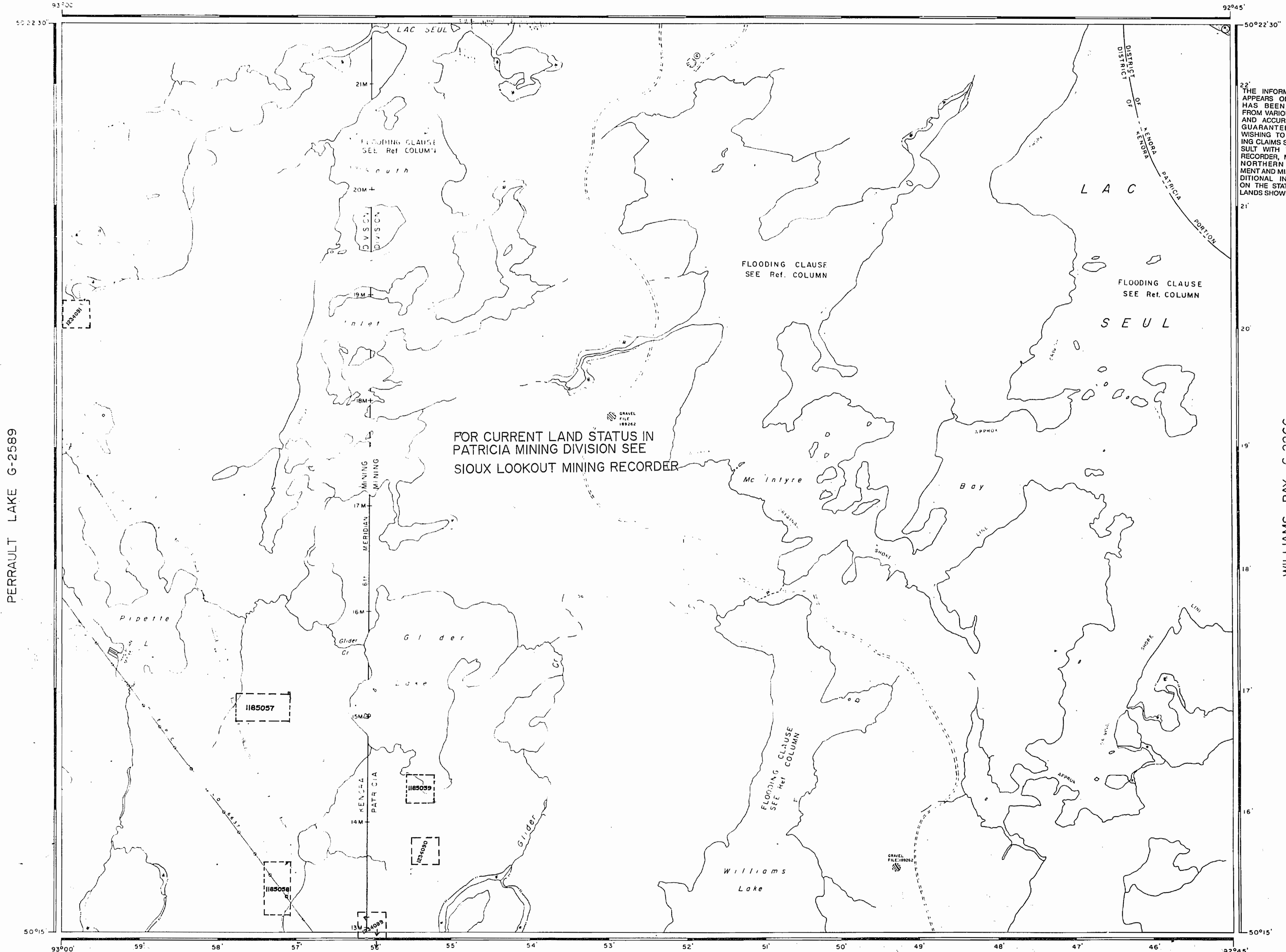
AREA
GLIDER LAKE
M.N.R. ADMINISTRATIVE DISTRICT
SIOUX LOOKOUT
MINING DIVISION
KENORA / PATRICIA
LAND TITLES / REGISTRY DIVISION
KENORA / (KENORA PATRICIA PORTION)

Ministry of Natural Resources
Land Management Branch
Ontario

Date: JANUARY, 1984
Number: **G-2051**

THADDEUS LAKE G-2517
G-2232

Big Island (Lac Seul) G-1738



LEGEND

- HIGHWAY AND ROUTE No
- OTHER ROADS
- TRAILS
- SURVEYED LINES:
 - TOWNSHIPS, BASE LINES, ETC
 - LOTS, MINING CLAIMS, PARCELS, ETC
- UNSURVEYED LINES
 - LOT LINES
 - PARCEL BOUNDARY
 - MINING CLAIMS ETC.
- RAILWAY AND RIGHT OF WAY
- UTILITY LINES
- NON-PERENNIAL STREAM
- FLOODING OR FLOODING RIGHTS
- SUBDIVISION OR COMPOSITE PLAN
- RESERVATIONS
- ORIGINAL SHORELINE
- MARSH OR MUSKEG
- MINES
- TRAVERSE MONUMENT

THE INFORMATION THAT APPEARS ON THIS MAP HAS BEEN COMPILED FROM VARIOUS SOURCES, AND ACCURACY IS NOT GUARANTEED. THOSE WISHING TO STAKE MINING CLAIMS SHOULD CONSULT WITH THE MINING RECORDER, MINISTRY OF NORTHERN DEVELOPMENT AND MINES, FOR ADDITIONAL INFORMATION ON THE STATUS OF THE LANDS SHOWN HEREON.

DISPOSITION OF CROWN LANDS


| TYPE OF DOCUMENT | SYMBOL |
|---------------------------------|--------|
| PATENT, SURFACE & MINING RIGHTS | |
| " SURFACE RIGHTS ONLY | |
| " MINING RIGHTS ONLY | |
| LEASE, SURFACE & MINING RIGHTS | |
| " SURFACE RIGHTS ONLY | |
| " MINING RIGHTS ONLY | |
| LICENCE OF OCCUPATION | |
| ORDER-IN-COUNCIL | |
| RESERVATION | |
| CANCELLED | |
| SAND & GRAVEL | |

NOTE: MINING RIGHTS IN PARCELS PATENTED PRIOR TO MAY 6, 1912, VESTED IN ORIGINAL PATENTEE BY THE PUBLIC LANDS ACT, R.S.O. 1970, CHAP. 380, SEC. 63, SUBSEC. 1.

REFERENCES

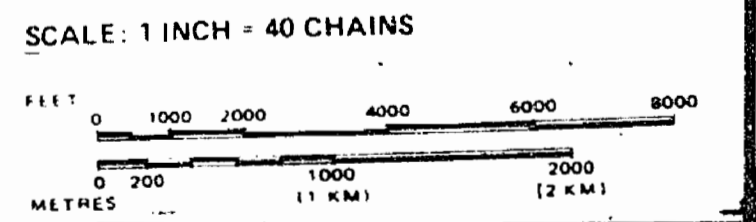
- AREAS WITHDRAWN FROM DISPOSITION
- M.R.O. - MINING RIGHTS ONLY
 - S.R.O. - SURFACE RIGHTS ONLY
 - M.+S. - MINING AND SURFACE RIGHTS

| Description | Order No. | Date | Disposition | File |
|-------------------------|-----------|---------|-------------|--------|
| SEC 36/80 | W.30/83 | 25/8/83 | M.R.S. | 188513 |
| PROVINCIAL PARK RESERVE | | | | |



FLOODING LAC SEUL

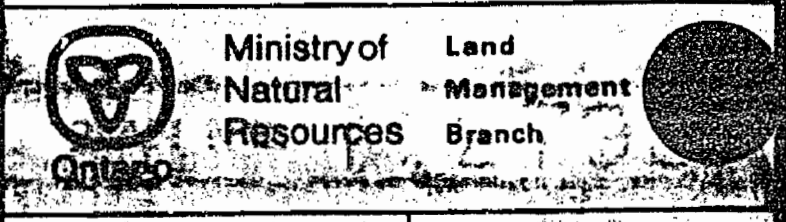
RESERVING THE RIGHT TO FLOOD AND OVERFLOW SAID LANDS WITHOUT COMPENSATION TO CONTOUR ELEVATION 1172.0' ABOVE MEAN SEA LEVEL USED FOR STORAGE BASIN PURPOSES (NO L.O. OR LEASE ISSUED) MAR. 28, 1958. FILE 14990.



AREA

GLIDER LAKE

M.N.R. ADMINISTRATIVE DISTRICT
SIOUX LOOKOUT
 MINING DIVISION
KENORA / PATRICIA
 LAND TITLES / REGISTRY DIVISION
KENORA / (KENORA PATRICIA PORTION)



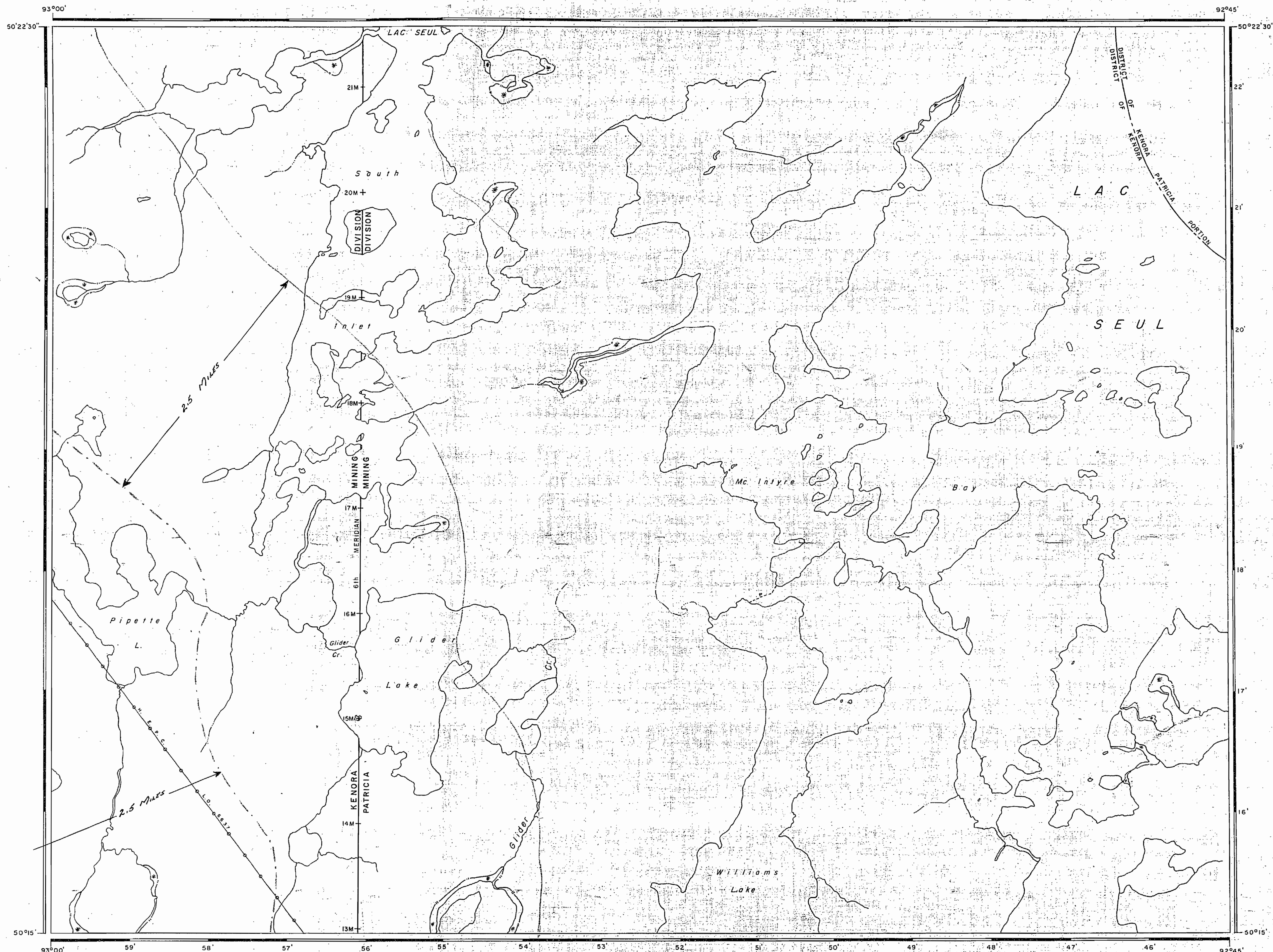
Date: **JULY 1, 1984**

Map No: **G-2051**

Project No: **M-2793**

PROPOSED BUDWORN SPRAYING IN THIS AREA
 CONTACT MNR DISTRICT OFFICE FOR SPECIFICS.
 1987

Big Island (Lac Seul) M. 2800



AREA OF
GLIDER LAKE

DISTRICT OF
KENORA - KENORA
(PATRICIA PORTION) - KENORA
KENORA
PATRICIA
MINING DIVISION

SCALE: 1-INCH = 40 CHAINS

LEGEND

| | |
|-----------------------|--------|
| PATENTED LAND | Ⓟ |
| CROWN LAND SALE | C.S. |
| LEASES | Ⓛ |
| LOCATED LAND | Loc |
| LICENSE OF OCCUPATION | L.O. |
| MINING RIGHTS ONLY | M.R.O. |
| SURFACE RIGHTS ONLY | S.R.O. |
| ROADS | — |
| IMPROVED ROADS | — |
| KING'S HIGHWAYS | — |
| RAILWAYS | — |
| POWER LINES | — |
| MARSH OR MUSKEG | — |
| MINES | * X |
| CANCELLED | C. |

NOTES

400' Reserve around all Lakes & Rivers to Dept. of Lands & Forests.

FLOODING RIGHT RESERVED ON LAC SEUL TO FLOOD & OVERFLOW SAID LANDS TO CONTOUR ELV. 1172' ABOVE MEAN SEA LEVEL. FILE 14990

SAND AND GRAVEL RESERVED FROM 1 OCT. 1965 TO 1 OCT. 1967 ON A STRIP OF LAND 5 MILES WIDE WITH THE PROPOSED C.N.R. LINE AT THE SEVENTH LINE, SHOWING THAT
L.F. FILE 90092

Handwritten initials and a circled number '11'.

G-2051

PLAN NO. M. 2793

DEPARTMENT OF MINES
— ONTARIO —

Big Island (Lac Seul) G-1738

LEGEND

- HIGHWAY AND ROUTE No.
- OTHER ROADS
- TRAILS
- SURVEYED LINES, TOWNSHIPS, BASE LINES, ETC.
- LOTS, MINING CLAIMS, PARCELS, ETC.
- UNSURVEYED LINES
- LOT LINES
- PARCEL BOUNDARY
- MINING CLAIMS ETC.
- RAILWAY AND RIGHT OF WAY
- UTILITY LINES
- NON-PERENNIAL STREAM
- FLOODING OR FLOODING RIGHTS
- SUBDIVISION OR COMPOSITE PLAN
- RESERVATIONS
- ORIGINAL SHORELINE
- MARSH OR MUSKEG
- MINES
- TRAVERSE MONUMENT

DISPOSITION OF CROWN LANDS

| TYPE OF DOCUMENT | SYMBOL |
|---------------------------------|--------|
| PATENT, SURFACE & MINING RIGHTS | |
| " SURFACE RIGHTS ONLY | |
| " MINING RIGHTS ONLY | |
| LEASE, SURFACE & MINING RIGHTS | |
| " SURFACE RIGHTS ONLY | |
| " MINING RIGHTS ONLY | |
| LICENCE OF OCCUPATION | |
| ORDER-IN-COUNCIL | OC |
| RESERVATION | |
| CANCELLED | |
| SAND & GRAVEL | |

NOTE: MINING RIGHTS IN PARCELS PATENTED PRIOR TO MAY 6 1913 VESTED IN ORIGINAL PATENTEE BY THE PUBLIC LANDS ACT, R.S.O. 1970, CHAP. 380, SEC. 53, SUBSEC. 1.

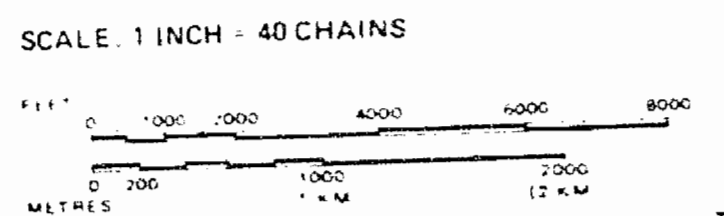
REFERENCES

AREAS WITHDRAWN FROM DISPOSITION

M.R.O. - MINING RIGHTS ONLY
 S.R.O. SURFACE RIGHTS ONLY
 M.+S. - MINING AND SURFACE RIGHTS

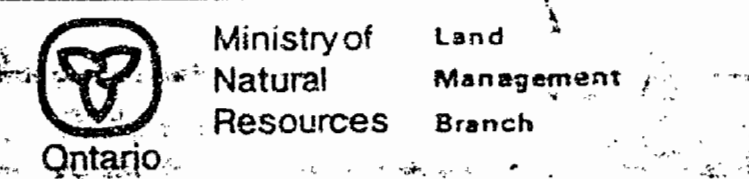
| Description | Order No. | Date | Disposition | File |
|-------------------------|-----------|---------|-------------|--------|
| SEC 36/80 | M 30/83 | 23/8/83 | M.S. | 188212 |
| PROVINCIAL PARK RESERVE | | | | |

FLOODING LAC SEUL
 RESERVING THE RIGHT TO FLOOD AND OVERFLOW SAID LANDS WITHOUT COMPENSATION, TO CONTOUR ELEVATION 1172.0 ABOVE MEAN SEA LEVEL, USED FOR STORAGE BASIN PURPOSES (NO L.O. OR LEASE (SOUF)) MAR 26, 1958 FILE 14990.



AREA
GLIDER LAKE

M.N.R. ADMINISTRATIVE DISTRICT
 SIOUX LOOKOUT
 MINING DIVISION
 KENORA / PATRICIA
 LAND TITLES / REGISTRY DIVISION
 KENORA / (KENORA PATRICIA PORTION)



Date: JANUARY, 1984
 Number: **G-2051**

THE INFORMATION THAT APPEARS ON THIS MAP HAS BEEN COMPILED FROM VARIOUS SOURCES. NO ACCURACY IS NOT GUARANTEED. THOSE DESIRING TO STAKE MINING CLAIMS SHOULD CONSULT WITH THE MINING OFFICER, MINISTRY OF NORTHERN DEVELOPMENT AND MINES, FOR ADDITIONAL INFORMATION ON THE STATUS OF THE LANDS SHOWN HEREON.

Note
 Kenora
 is getting
 a copy.

Block #22
 Aenel Spray
 1987
 (BE)

| | | | | |
|--------|--------|--------|--------|--------|
| Pa | Po | Po | Po | Po |
| 507024 | 507025 | 507026 | 507027 | 507028 |
| Pa | Po | Po | Po | Po |
| 507029 | 507030 | 507031 | 507032 | 507033 |
| Pa | Po | Po | Po | Po |
| 507034 | 507035 | 507036 | 507037 | 507038 |

PERRAULT LAKE G-2589
 Kenora Mining Division

WILLIAMS BAY G-2266

G-2517

THADDEUS LAKE G-2232