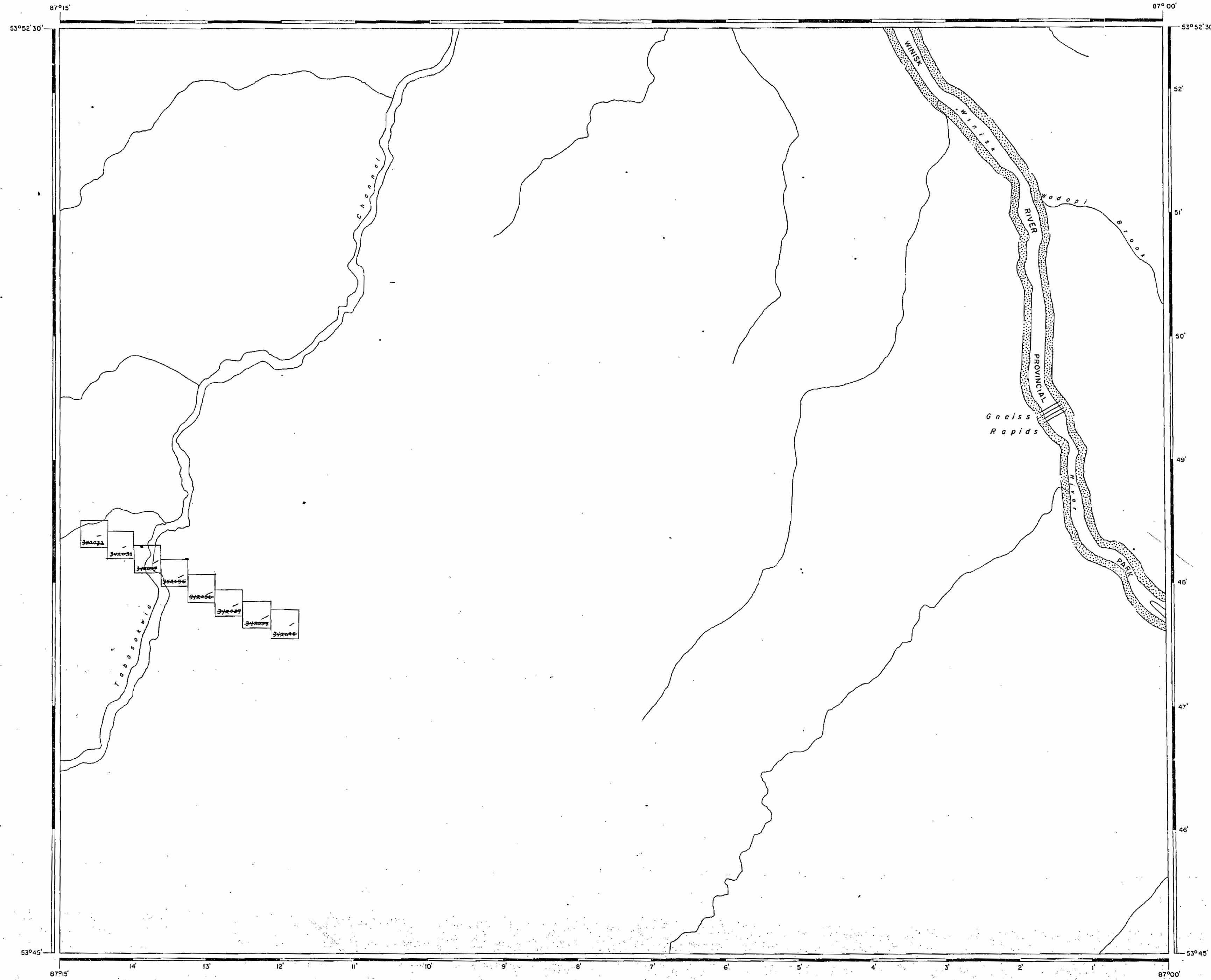


3330

MEGESSI CREEK M. 3329



AREA OF  
**GNEISS RAPIDS**  
 DISTRICT OF  
 KENORA  
 PATRICIA PORTION  
 PATRICIA  
 MINING DIVISION  
 SCALE: 1-INCH = 40 CHAINS

**LEGEND**

PATENTED LAND	⊙ or ⊛
PATENTED FOR SURFACE RIGHTS ONLY	⊙ or ⊛
LEASES	⊙ or ⊛
LICENSE OF OCCUPATION	L.O.
CROWN LAND SALE	C.S.
LOCATED LAND	Loc.
CANCELLED	C.
MINING RIGHTS ONLY	M.R.O.
SURFACE RIGHTS ONLY	S.R.O.
HIGHWAY & ROUTE No.	17
ROADS	—
TRAILS	—
RAILWAYS	—
POWER LINES	—
MARSH OR MUSKIEG	—
MINES	⋈

\*used only with summer resort locations or when space is limited

**NOTES**  
 100' Surface Rights Reservation Around the Shores of All Lakes and Rivers.

1972

**GER.**  
 NATIONAL TOPOGRAPHIC SERIES 43E14  
 PLAN NO. **M.3330**  
 MINISTRY OF  
 NATURAL RESOURCES  
 ONTARIO

3330

AREA OF  
**GNEISS RAPIDS**

DISTRICT OF  
KENORA  
PATRICIA PORTION  
PATRICIA  
MINING DIVISION

SCALE: 1-INCH = 40 CHAINS

**LEGEND**

PATENTED LAND	⊙ or ●
PATENTED FOR SURFACE RIGHTS ONLY	⊙
LEASES	⊙
LICENSE OF OCCUPATION	L.O.
CROWN LAND SALE	C.S.
LOCATED LAND	Loc.
CANCELLED	C.
MINING RIGHTS ONLY	M.R.O.
SURFACE RIGHTS ONLY	S.R.O.
HIGHWAY & ROUTE NO.	17
ROADS	—
TRAILS	- - -
RAILWAYS	—+—
POWER LINES	—
MARSH OR MUSKEG	~
MINES	X

\*used only with summer resort locations or when space is limited

**NOTES**

400' Surface Rights Reservation Around the Shores of All Lakes and Rivers

1972

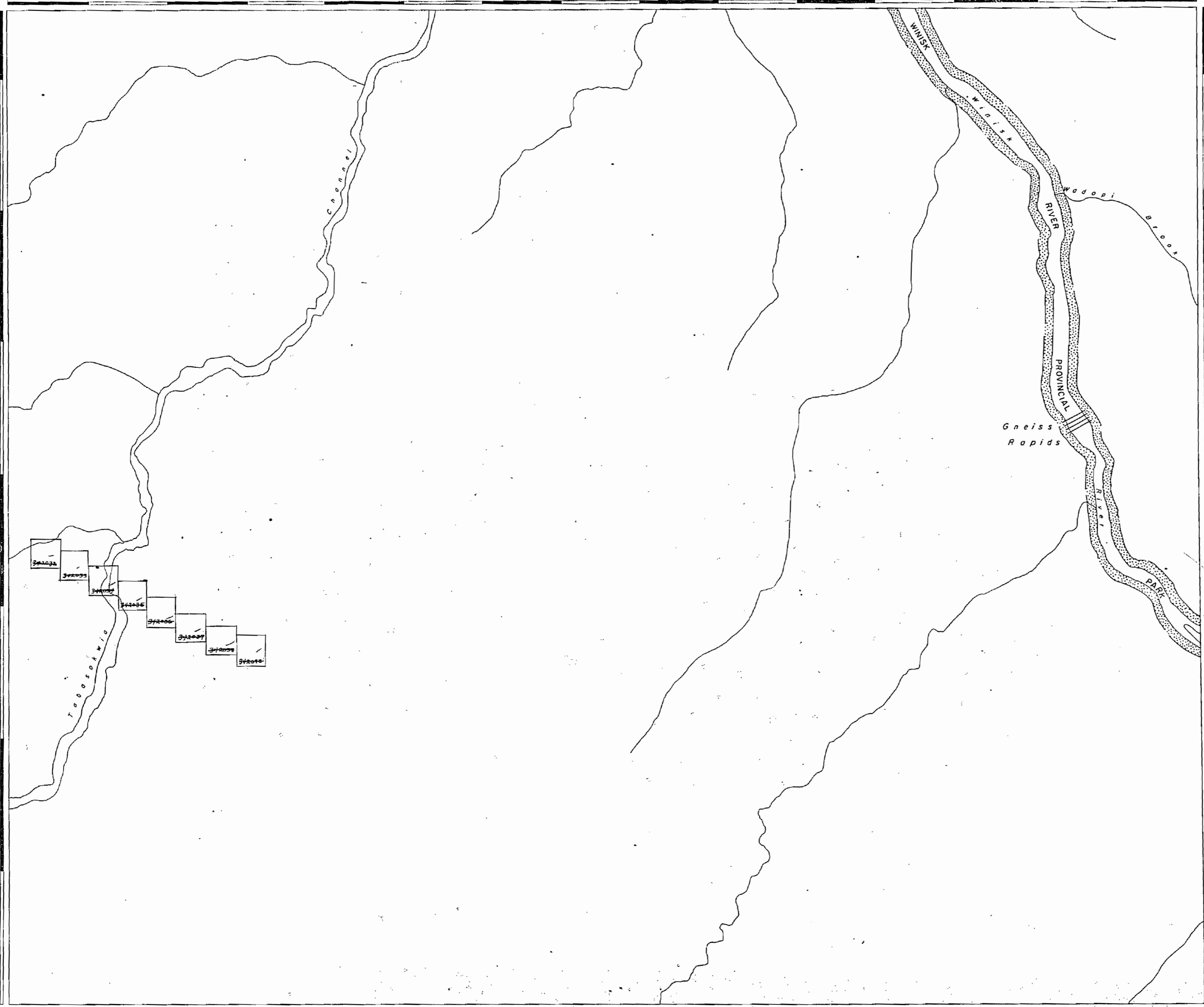
GER.

NATIONAL TOPOGRAPHIC SERIES 43E14

PLAN NO. M.3330

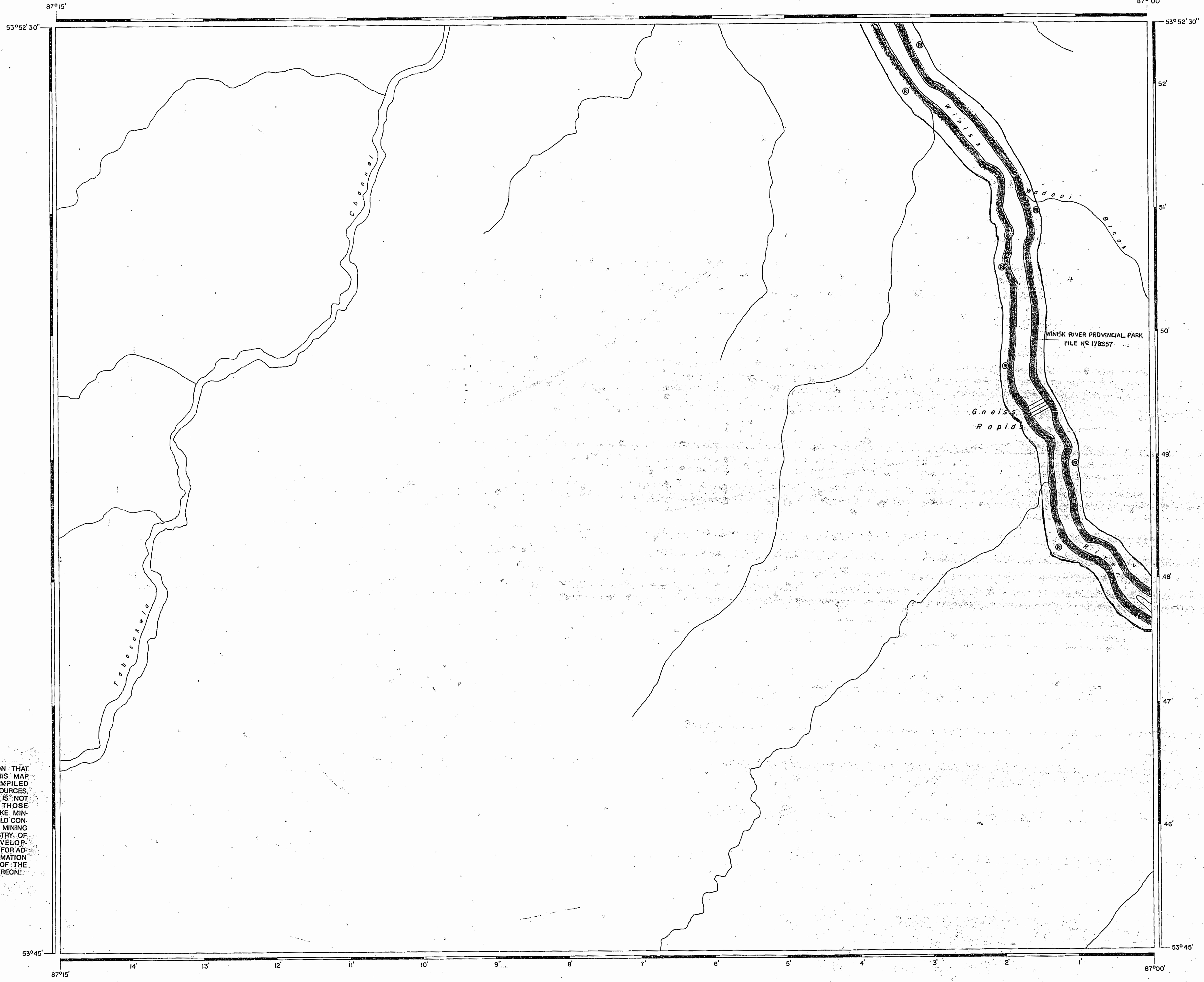
MINISTRY OF  
NATURAL RESOURCES  
ONTARIO

MEGGISSI CREEK M.3329



MOUTH OF TABASOKWIA CHANNEL G-334

© SURFACE & MINING RIGHTS WITHDRAWN FROM STAKING TO CREATE NEW BOUNDARIES FOR THE WINISK RIVER PROVINCIAL PARK WHICH BOUNDARIES ARE TO BE SUBSTANTIALLY CHANGED TO ESTABLISH AN INDIAN RESERVE 84/0177 W-18-2/84



MEGGISSI CREEK G-326

THE INFORMATION THAT APPEARS ON THIS MAP HAS BEEN COMPILED FROM VARIOUS SOURCES, AND ACCURACY IS NOT GUARANTEED. THOSE WISHING TO STAKE MINING CLAIMS SHOULD CONSULT WITH THE MINING RECORDER, MINISTRY OF NORTHERN DEVELOPMENT AND MINES, FOR ADDITIONAL INFORMATION ON THE STATUS OF THE LANDS SHOWN HEREON.

BASKINEIG FALLS G-203

LEGEND

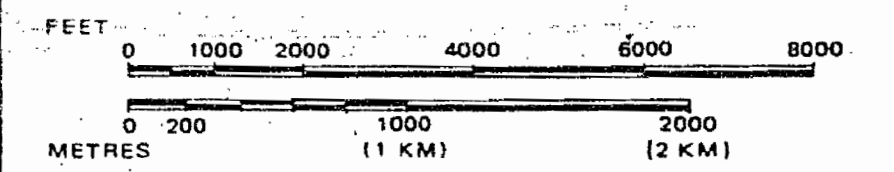
- HIGHWAY AND ROUTE No.
- OTHER ROADS
- TRAILS
- SURVEYED LINES:
  - TOWNSHIPS, BASE LINES, ETC.
  - LOTS, MINING CLAIMS, PARCELS, ETC.
- UNSURVEYED LINES:
  - LOT LINES
  - PARCEL BOUNDARY
  - MINING CLAIMS ETC.
- RAILWAY AND RIGHT OF WAY
- UTILITY LINES
- NON-PERENNIAL STREAM
- FLOODING OR FLOODING RIGHTS
- SUBDIVISION OR COMPOSITE PLAN
- RESERVATIONS
- ORIGINAL SHORELINE
- MARSH OR MUSKIEG
- MINES
- TRAVERSE MONUMENT

DISPOSITION OF CROWN LANDS

TYPE OF DOCUMENT	SYMBOL
PATENT, SURFACE & MINING RIGHTS	
" SURFACE RIGHTS ONLY	
" MINING RIGHTS ONLY	
LEASE, SURFACE & MINING RIGHTS	
" SURFACE RIGHTS ONLY	
" MINING RIGHTS ONLY	
LICENCE OF OCCUPATION	
ORDER-IN-COUNCIL	OC
RESERVATION	
CANCELLED	
SAND & GRAVEL LAND USE PERMITS FOR COMMERCIAL TOURISM/OUTPOST CAMPS	

NOTE: MINING RIGHTS IN PARCELS PATENTED PRIOR TO MAY 6, 1913, VESTED IN ORIGINAL PATENTEE BY THE PUBLIC LANDS ACT, R.S.O. 1970, CHAP. 380, SEC. 63, SUBSEC. 1.

SCALE: 1 INCH = 40 CHAINS



AREA  
**GNEISS RAPIDS**

M.N.R. ADMINISTRATIVE DISTRICT  
**GERALDTON**  
MINING DIVISION  
**THUNDER BAY**  
LAND TITLES / REGISTRY DIVISION  
**KENORA/PATRICIA PORTION**

Ministry of Natural Resources  
Land Management Branch

Date JUNE 1981  
Number  
**G-257**