

THE TOWNSHIP
OF
GODSON

DISTRICT OF
KENORA
KENORA
MINING DIVISION

SCALE: 1-INCH = 40 CHAINS

LEGEND

- PATENTED LAND
- CHOWN LAND SALE
- LEASES
- LOCATED LAND
- LICENSE OF OCCUPATION
- MINING RIGHTS ONLY
- SURFACE RIGHTS ONLY
- ROADS
- IMPROVED ROADS
- KING'S HIGHWAYS
- RAILWAYS
- POWER LINES
- MARSH OR MUSAEG
- MINES
- CANCELLED

NOTES

400' Reserve around all Lakes & Rivers to Dept of Lands & Forests

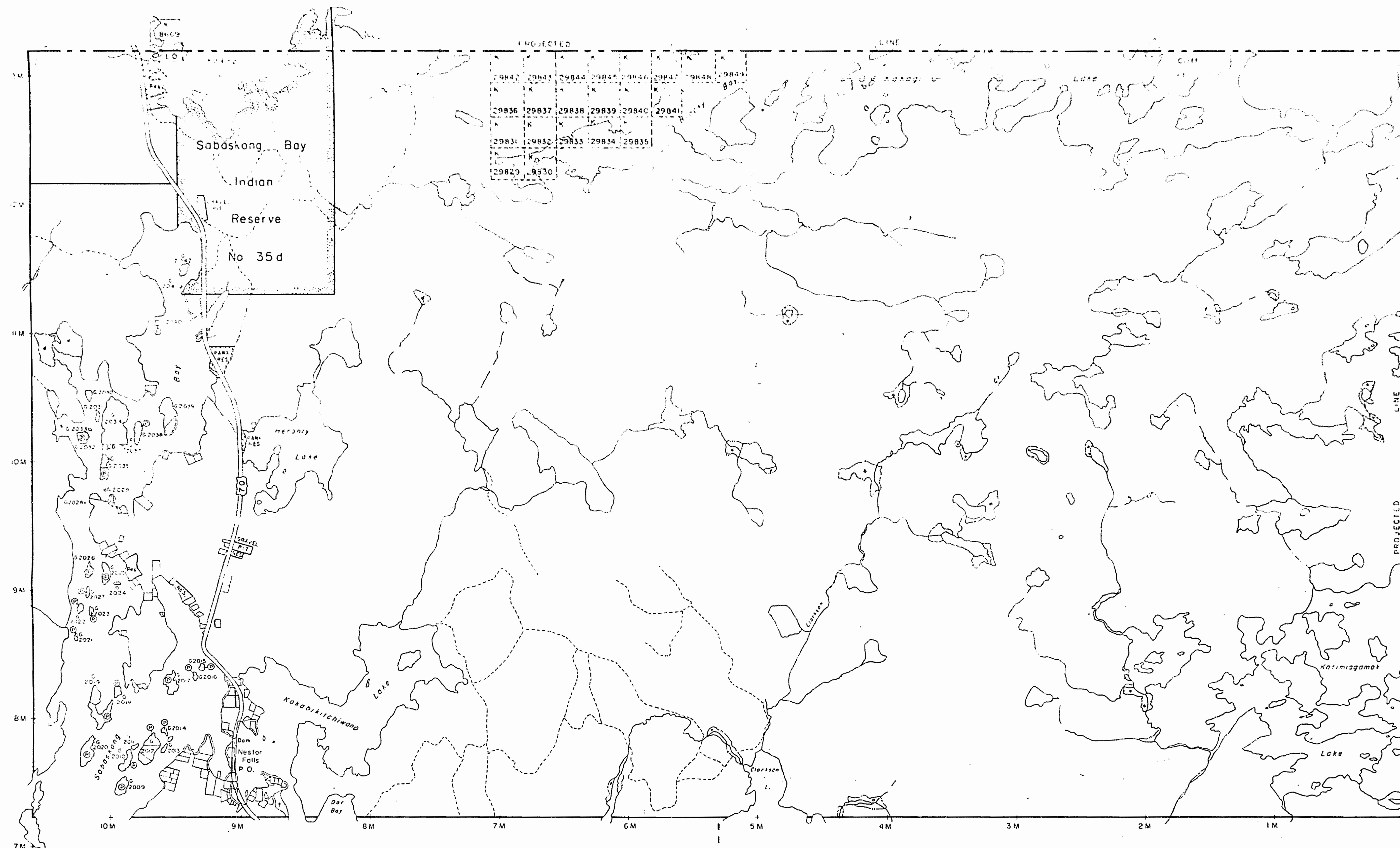
For status of SUMMER RESORT contact Dept of Lands & Forests

The area East of Highway No. 70 & Indian Reserve No 35d lies within the Pipestone Lake Crown Game Preserve.

All Lands adjacent to the shore of Lake of the Woods subject to flooding up to elevation 1064' mean sea level.

PLAN NO. **M.1982**

DEPARTMENT OF MINES
—ONTARIO—



CLAXTON TWP.

Mc LARTY TWP.

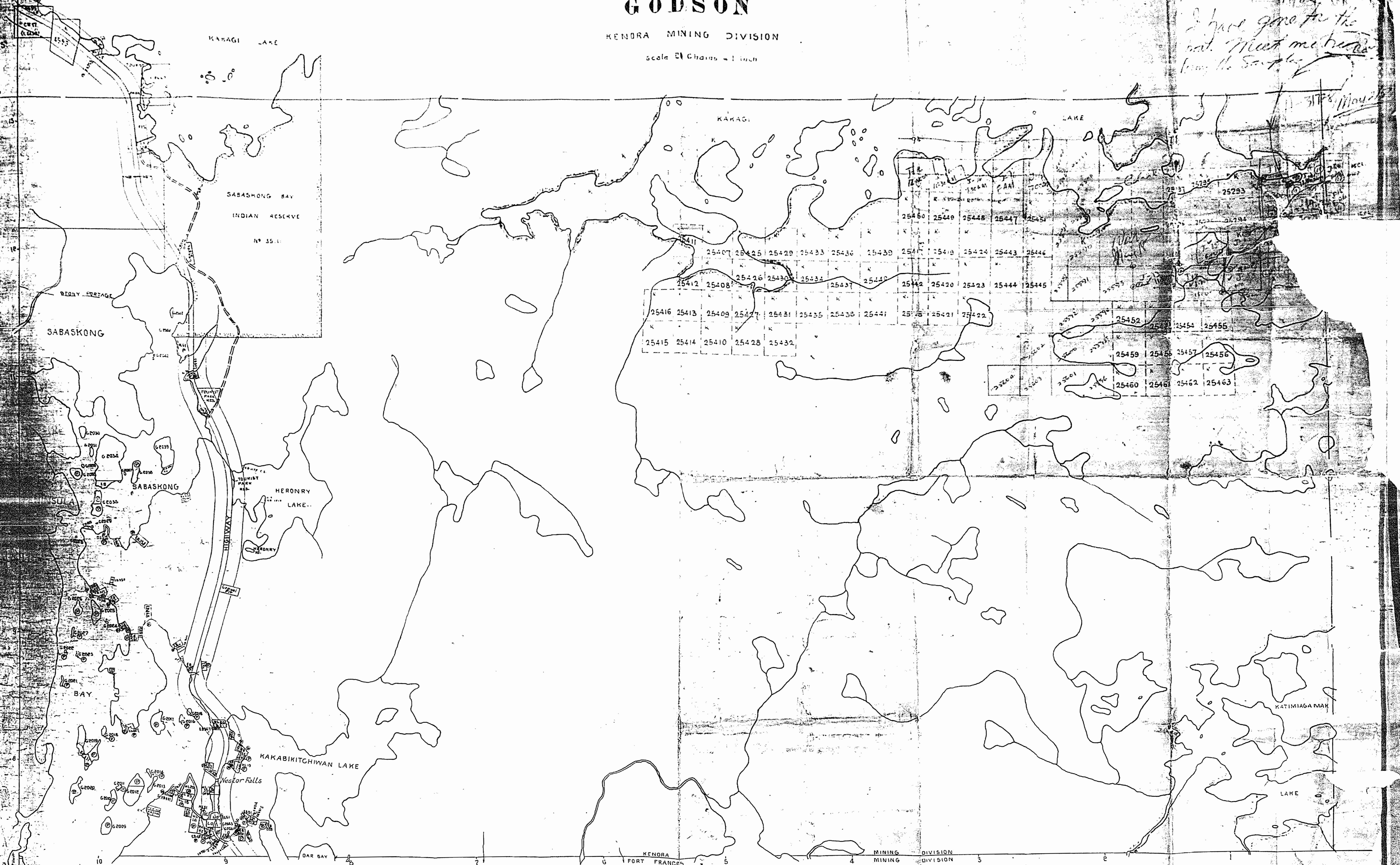
GODSON

GODSON

KENORA MINING DIVISION

Scale 2 1/2 Chains = 1 Inch

*I have gone for the
mat. Meet me here
by the sample*



Surface reservations 400' wide by Dept. of L. & F. are shown
in this map. This reservation is apply also along the
shorelines of all islands lying within the areas delineated above.

10 5 20 25 30 35 40 45 50 55 60 65 70 75 80 85 90 95 100

THE TOWNSHIP OF
OF

GODSON

DISTRICT OF
KENORA

KENORA
MINING DIVISION

SCALE: 1-INCH=40 CHAINS

LEGEND

PATENTED LAND	● or ⊙
CROWN LAND SALE	C.S.
LEASES	⊙
LOCATED LAND	Loc.
LICENSE OF OCCUPATION	L.O.
MINING RIGHTS ONLY	M.R.O.
SURFACE RIGHTS ONLY	S.R.O.
ROADS	—
IMPROVED ROADS	—
KING'S HIGHWAYS	—
RAILWAYS	—
POWER LINES	—
MARSH OR MUSKEG	—
MINES	X
CANCELLED	C.
PATENTED S.R.O.	⊙

NOTES

400' Surface Rights Reserve along the shores of all lakes and rivers.


For status of SUMMER RESORT contact Ministry of Natural Resources.

All Lands adjacent to the shore of Lake of the Woods subject to flooding up to elevation 1064' mean sea level.

DATE OF ISSUE

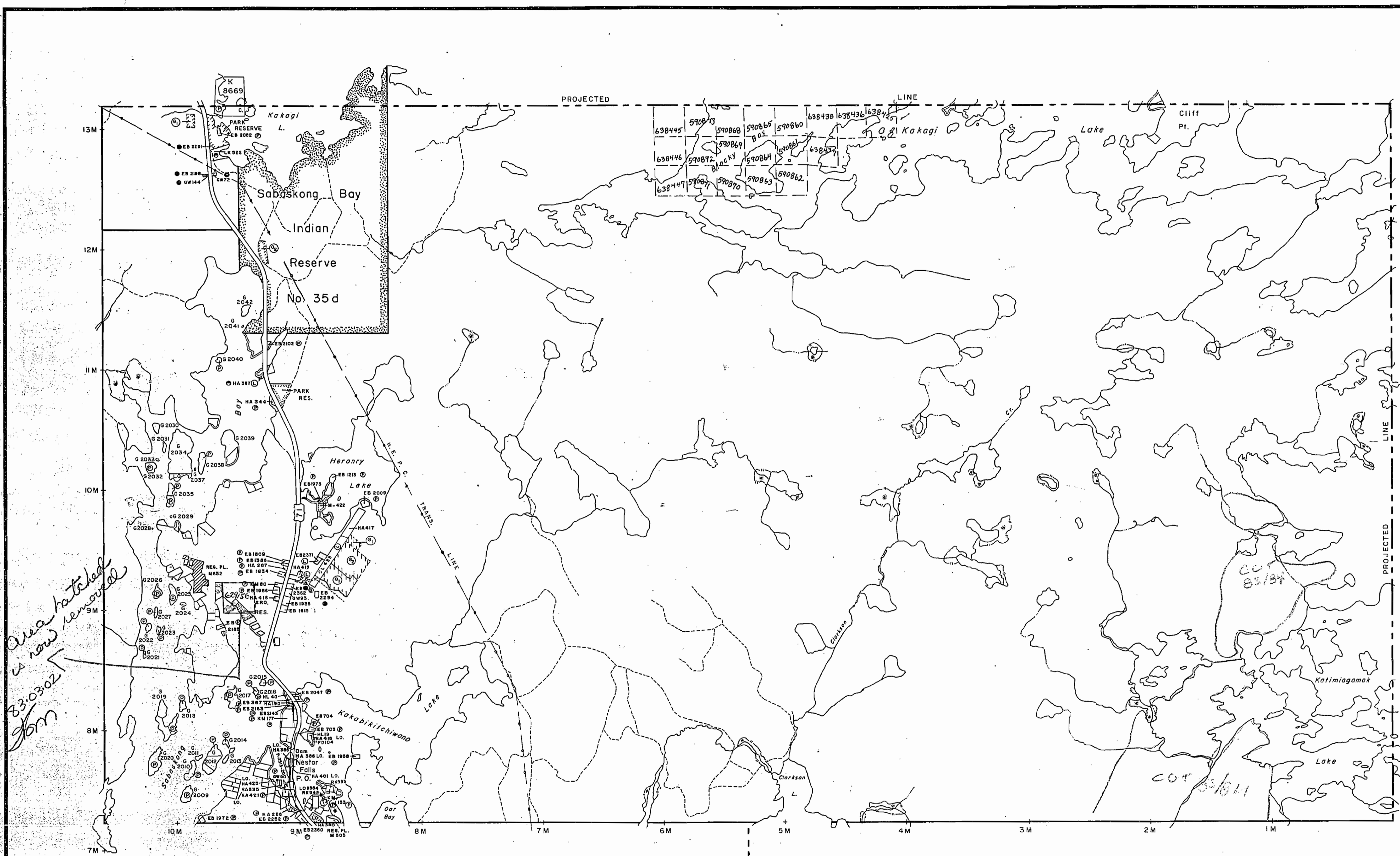
JUL 10 1981

Ministry of Natural Resources
SAND & GRAVEL



PLAN NO. **M.1982**

ONTARIO
MINISTRY OF NATURAL RESOURCES
SURVEYS AND MAPPING BRANCH



CLAXTON TWP.

Mc LARTY TWP.

THE TOWNSHIP
OF
GODSON

DISTRICT OF
KENORA
KENORA
MINING DIVISION

SCALE: 1-INCH=40 CHAINS

LEGEND

PATENTED LAND	● or ⊕
CROWN LAND SALE	C.S.
LEASES	⊙
LOCATED LAND	Loc.
LICENSE OF OCCUPATION	L.O.
MINING RIGHTS ONLY	M.R.O.
SURFACE RIGHTS ONLY	S.R.O.
ROADS	—
IMPROVED ROADS	—
KING'S HIGHWAYS	—
RAILWAYS	—
POWER LINES	—
MARSH OR MUSKEG	—
MINES	X
CANCELLED	C
PATENTED S.R.O.	⊖

NOTES

400' Surface Rights Reservation along the shores of all lakes and rivers.
For status of SUMMER RESORT contact Ministry of Natural Resources.
All Lands adjacent to the shore of Lake of the Woods subject to flooding up to elevation 1064' mean sea level.

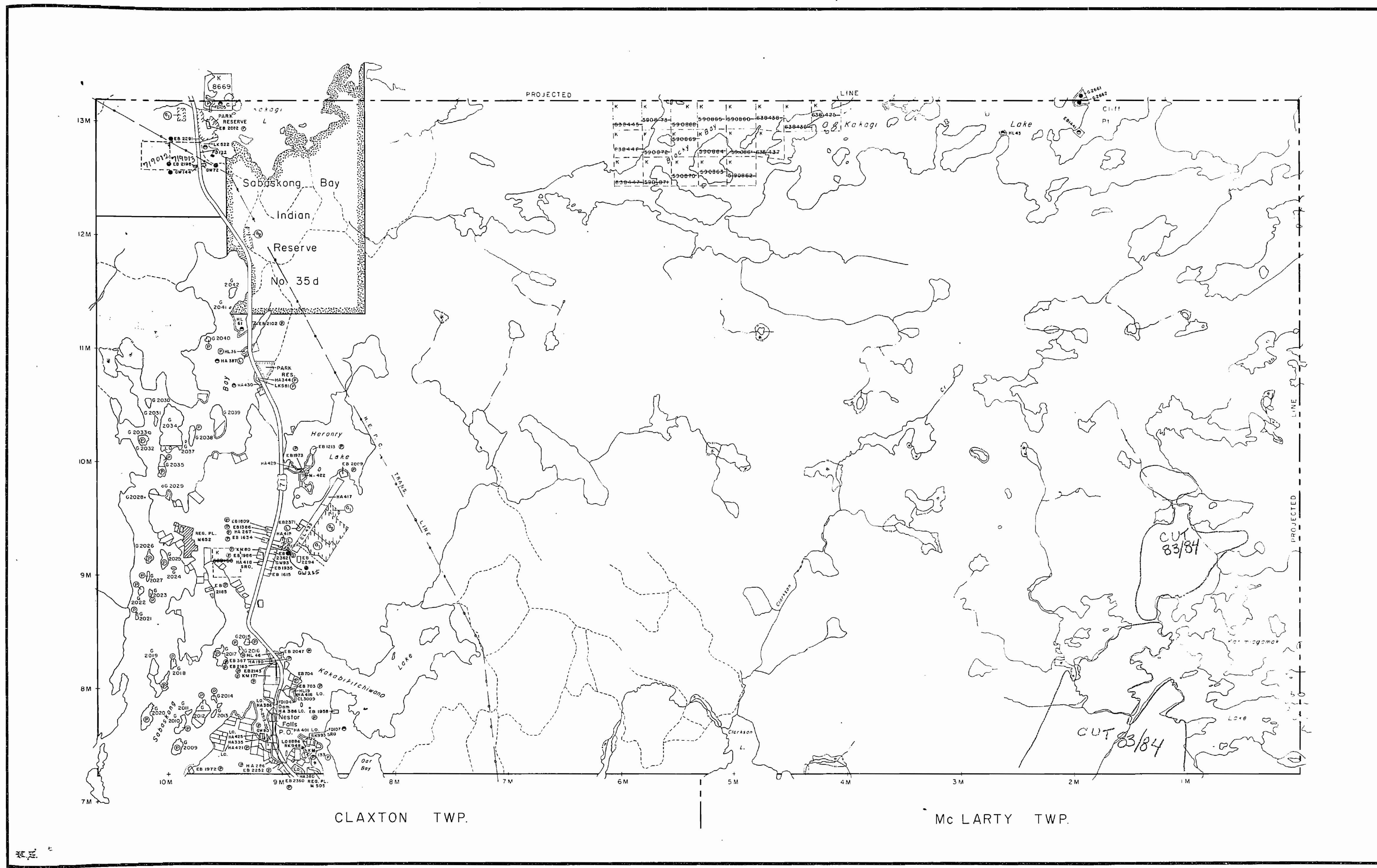
KENORA MINING DIV.
RECEIVED
FEB 20 1984
AM 7:89:10.11.12.1.2.3.4.5.6 PM

SAND & GRAVEL

- ⊕ GRAVEL
- ⊖ GRAVEL PIT
- ⊙ QUARRY PERMIT

PLAN NO. **M.1982**

ONTARIO
MINISTRY OF NATURAL RESOURCES
SURVEYS AND MAPPING BRANCH



THE TOWNSHIP
OF
GODSON

DISTRICT OF
KENORA
KENORA
MINING DIVISION

SCALE: 1-INCH=40 CHAINS

LEGEND

- | | |
|-----------------------|--------|
| PATENTED LAND | ● or ⊙ |
| CROWN LAND SALE | CS |
| LEASES | ⊙ |
| LOCATED LAND | Loc |
| LICENSE OF OCCUPATION | LO |
| MINING RIGHTS ONLY | M.R.O. |
| SURFACE RIGHTS ONLY | S.R.O. |
| ROADS | — |
| IMPROVED ROADS | — |
| KING'S HIGHWAYS | — |
| RAILWAYS | — |
| POWER LINES | — |
| MARSH OR MUSKEG | — |
| MINES | — |
| CANCELLED | — |
| PATENTED S.R.O. | — |

NOTES

400' Surface Rights Reseversion along the shores of all lakes and rivers.

For status of SUMMER RESORT contact Ministry of Natural Resources.

All Lands adjacent to the shore of Lake of the Woods subject to flooding up to elevation 1064' mean sea level.

Effective as shown
Aug. 29/84
SAND & GRAVEL

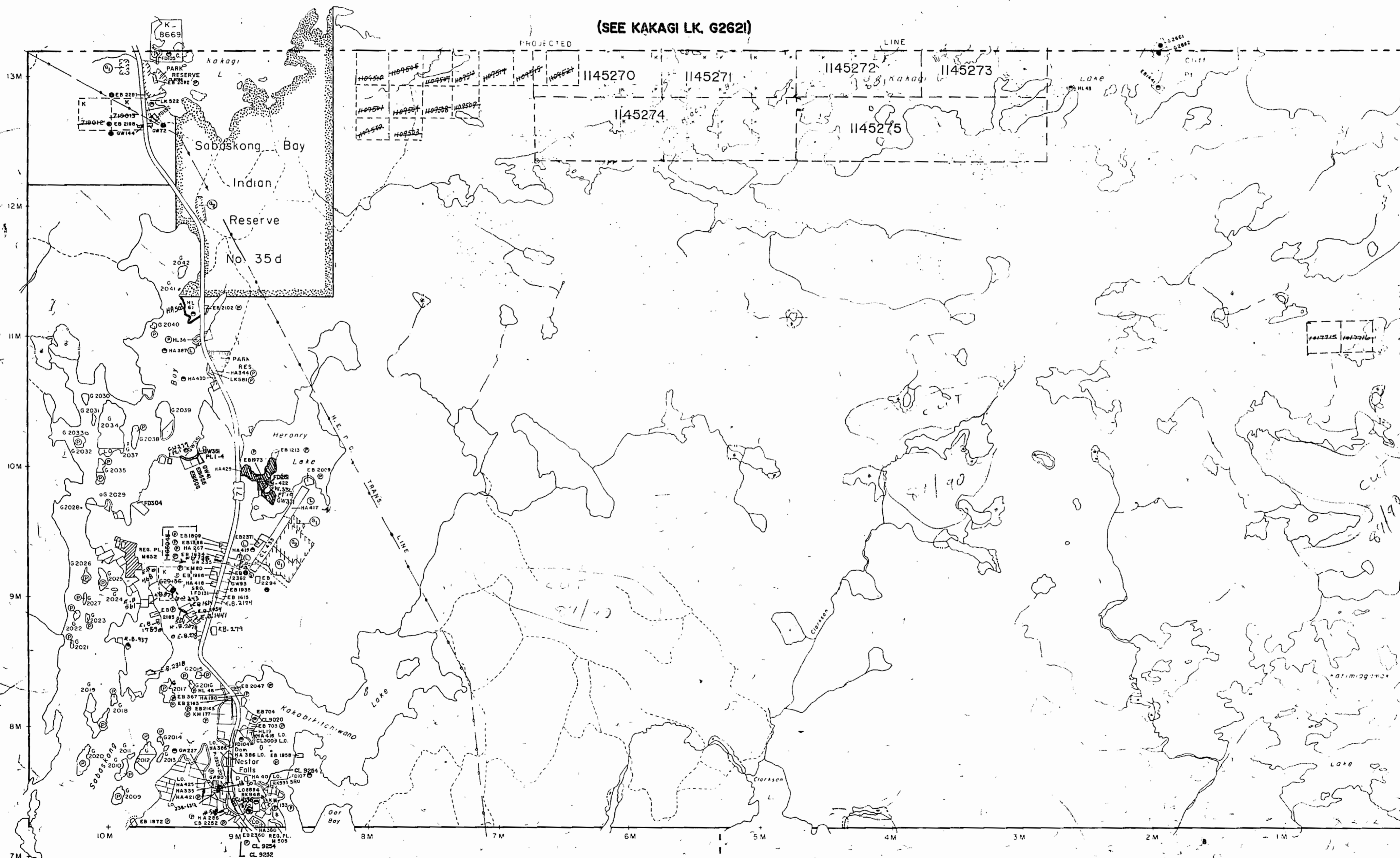
- | | | |
|---|---------------|-------------|
| ⊙ | GRAVEL PIT | FILE 167000 |
| ⊙ | GRAVEL PIT | |
| ⊙ | QUARRY PERMIT | |

G-1334

PLAN NO. **M-1982**

ONTARIO
MINISTRY OF NATURAL RESOURCES
SURVEYS AND MAPPING BRANCH

(SEE KAKAGI LK. G2621)



CLAXTON, TWP. G2635

Mc LARTY, TWP. G2635

KENORA
RECEIVED
APR - 8 1975
78 10 11 12 13 14 15

THE TOWNSHIP
OF M-1982
GODSON

DISTRICT OF
KENORA
KENORA
MINING DIVISION

SCALE: 1-INCH = 40 CHAINS

LEGEND

- PATENTED LAND ● or ⊙
- CH-AN LAND SALE CS
- LEASES ⊙
- LOCATED LAND Loc.
- LEASE OF OCCUPATION L.O.
- MINING RIGHTS ONLY M.R.O.
- SURFACE RIGHTS ONLY S.R.O.
- ROADS —
- IMPROVED ROADS —
- KING'S HIGHWAYS —
- RAILWAYS —
- POWER LINES —
- MARSH OR MUSKEG —
- MINES X
- CANCELLED C
- PATENT S.R.O. ○

NOTES

400' Reserve around all Lakes & Rivers to Dept. of Lands & Forests

For status of SUMMER RESORT contact Dept. of Lands & Forests

* SURFACE RIGHTS ONLY WITHDRAWN FROM PROSPECTING, STAKING OUT, SALE OR LEASE - ORDER NO. W.65/76 and No. 0-13/78

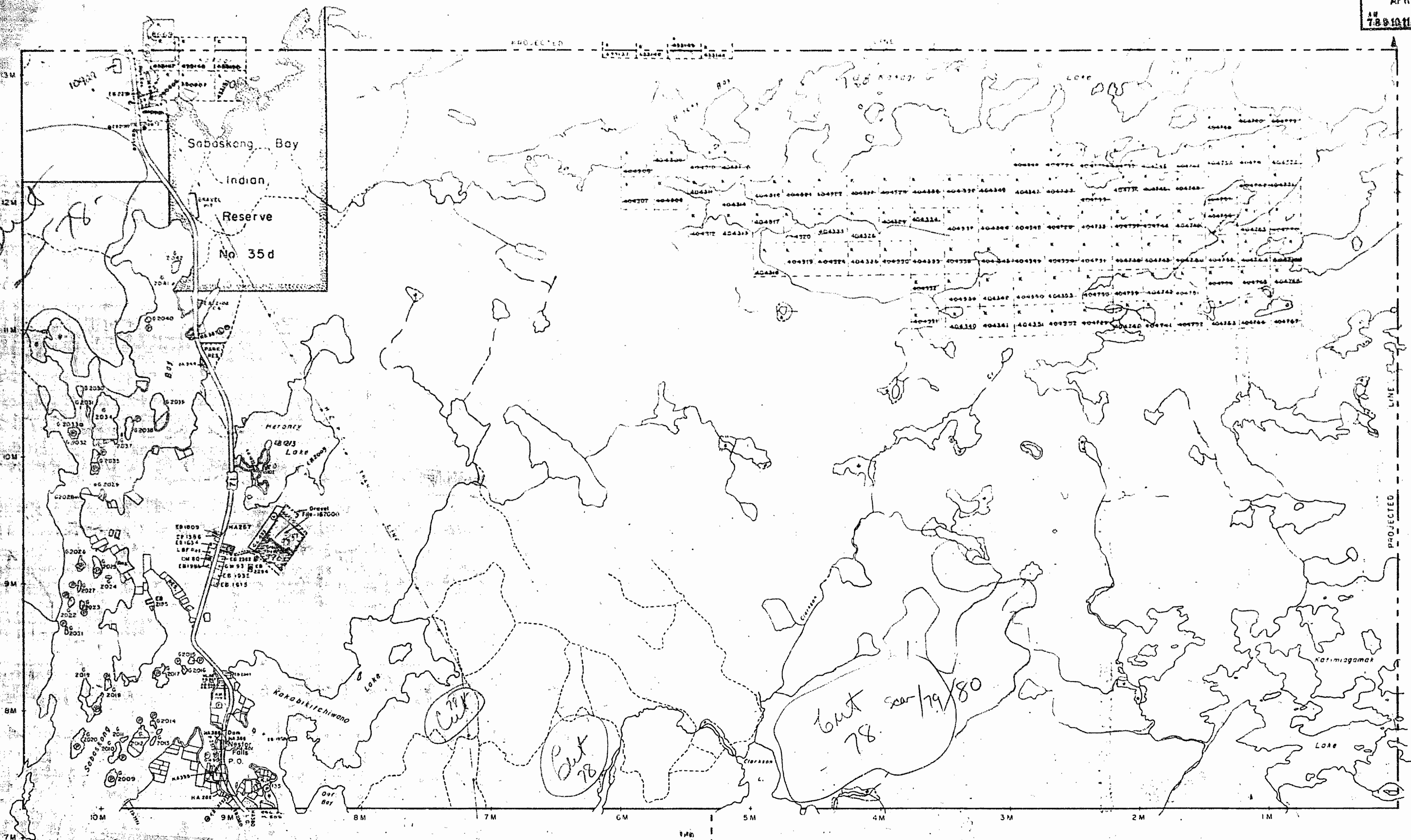
All Lands adjacent to the shore of Lake of the Woods subject to flooding up to elevation 106.4' mean sea level.

DATE OF ISSUE
MAR 20 1975
SURVEYS AND MAPPING
BRANCH

PLAN NO. **M.1982**

ONTARIO
MINISTRY OF NATURAL RESOURCES
SURVEYS AND MAPPING BRANCH

GODSON



GODSON TP.
M-1982

CLAXTON TWP.

Mc LARTY TWP.

THE TOWNSHIP
OF
GODSON

DISTRICT OF
KENORA
KENORA
MINING DIVISION

SCALE: 1-INCH=40 CHAINS

LEGEND

- PATENTED LAND
- CROWN LAND SALE
- LEASES
- LOCATED LAND
- LICENSE OF OCCUPATION
- MINING RIGHTS ONLY
- SURFACE RIGHTS ONLY
- ROADS
- IMPROVED ROADS
- KING'S HIGHWAYS
- RAILWAYS
- POWER LINES
- MARSH OR MUSKEG
- MINES
- CANCELLED

NOTES

400' Reserve around all Lakes & Rivers to top of Lands & Forests:

For status of SUMMER RESORT contact Dept of Lands & Forests

The area East of Highway No. 70 & Indian Reserve No. 35d lies within the Pipestone Lake Crown Game Preserve:

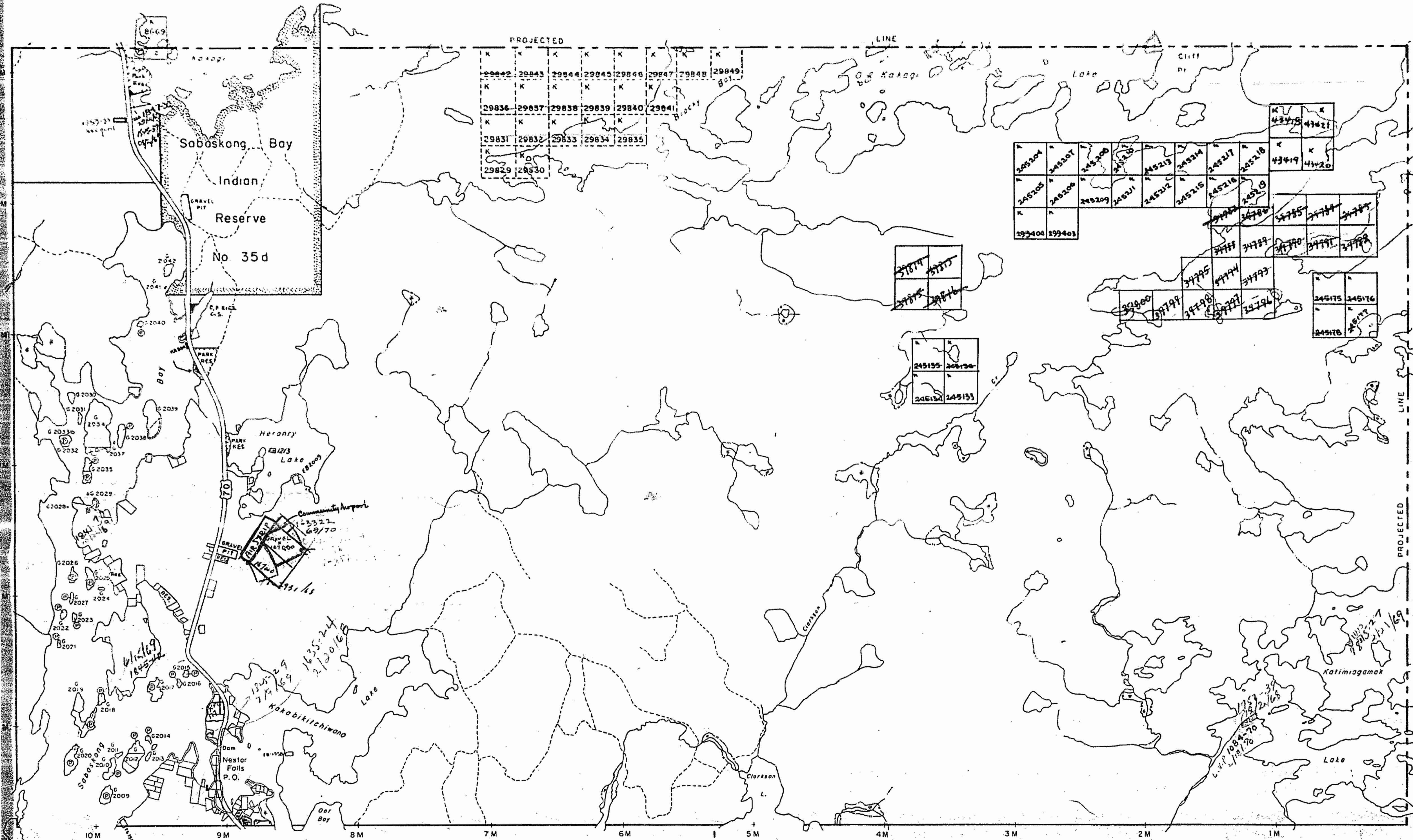
All Lands adjacent to the shore of Lake of the Woods subject to flooding up to elevation 1064' mean sea level.

Sept 27/66
OCT 25/67
June 17/68 Dec 18/68 Nov 20/69
July 31/71
July 28/71

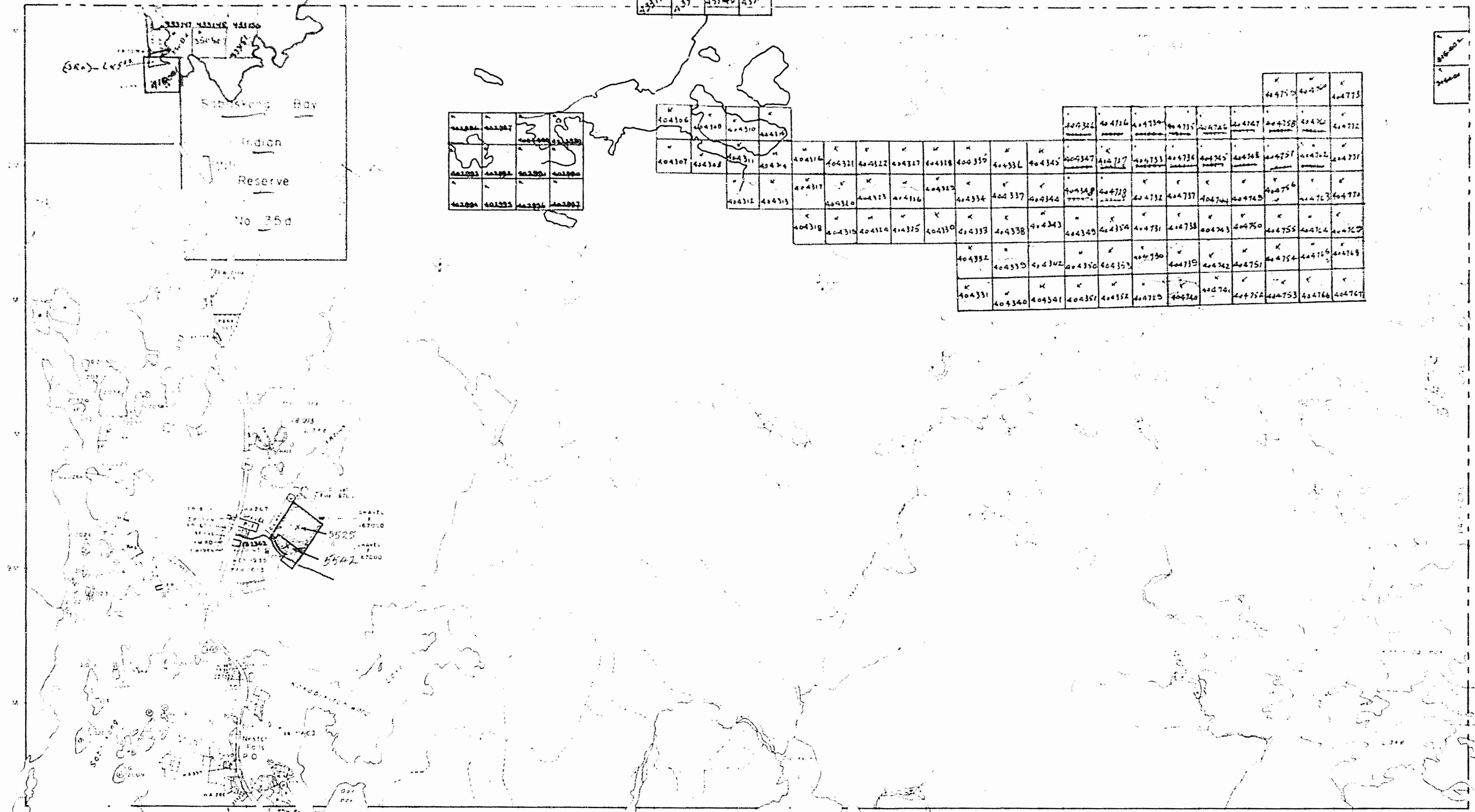
RECEIVED
OCT 17 1960
KENORA MINING DIV.

PLAN NO. **M.1982**

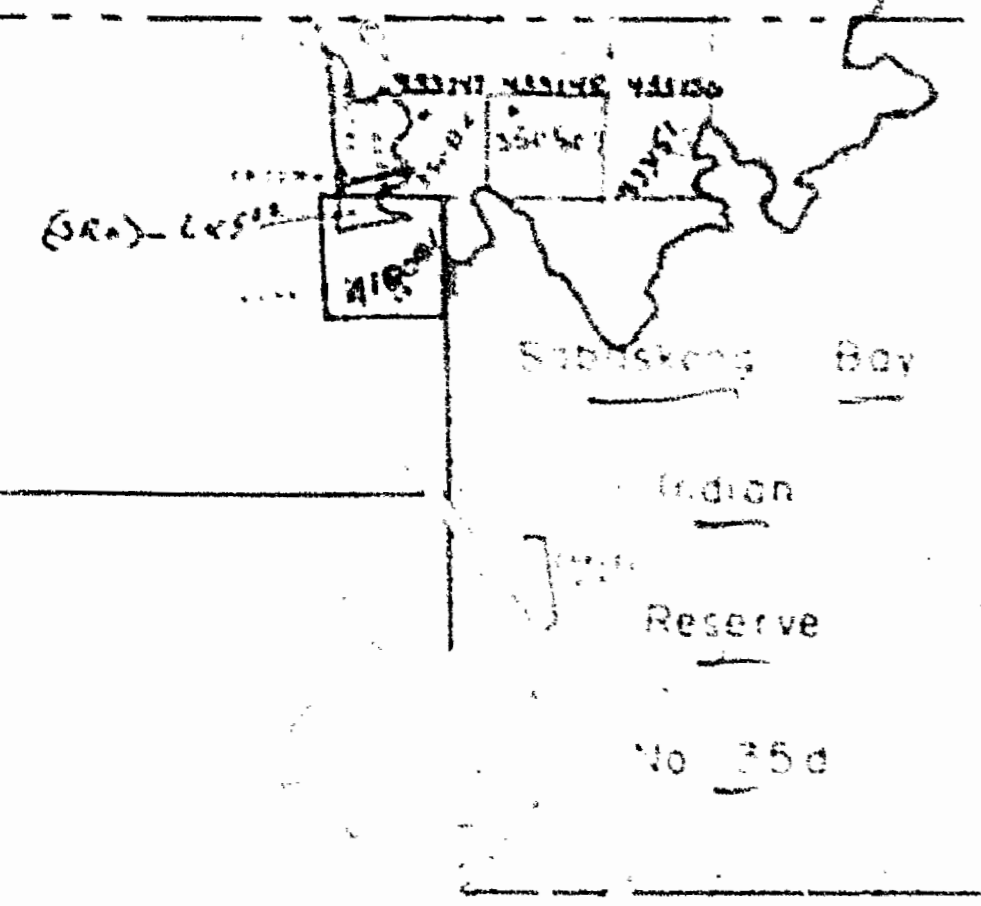
DEPARTMENT OF MINES
—ONTARIO—



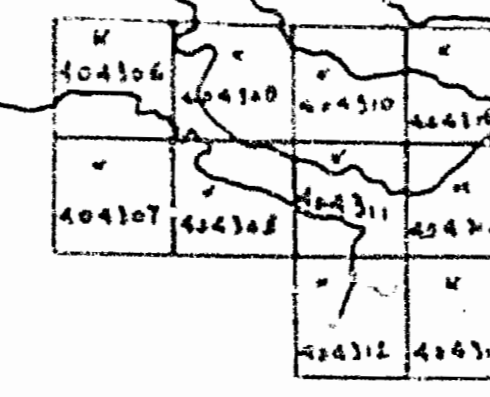

GODSON



(9)



433137 433146 433145 433144



Main grid diagram containing parcel numbers ranging from 404312 to 404773.

THE TOWNSHIP OF GODSON

DISTRICT OF
KENORA
MINING DIVISION

SCALE 1-INCH = 40 CHAINS

LEGEND

- List of symbols and line styles for roads, railways, water, and other features.

NOTES

As shown adjacent to the shore of Lake of the Woods subject to flooding up to elevation 1064' mean sea level.

FILED: **KENORA**
REC'D. FEB 17 1972
RECEIPT No. **MINING DIVISION**

May 9/73
Sept. 13/73
N.S.V. 1/73
March 1974

PLAN NO. **M.1982**

**ONTARIO
DEPARTMENT OF MINES
AND NORTHERN AFFAIRS**

GODSON

THE TOWNSHIP
OF
GODSON

DISTRICT OF
KENORA
KENORA
MINING DIVISION

SCALE: 1-INCH=40 CHAINS

LEGEND

PATENTED LAND	● or ⊕
CROWN LAND SALE	C.S.
LEASES	⊙
LOCATED LAND	Loc.
LICENSE OF OCCUPATION	L.O.
MINING RIGHTS ONLY	M.R.O.
SURFACE RIGHTS ONLY	S.R.O.
ROADS	—
IMPROVED ROADS	—
KING'S HIGHWAYS	—
RAILWAYS	—
POWER LINES	—
MARSH OR MUSKEG	—
MINES	X
CANCELLED	C.
PATENTED S.R.O.	●

NOTES

400' Surface Rights Reservation along the shores of all lakes and rivers.

For status of SUMMER RESORT contact Ministry of Natural Resources.

All Lands adjacent to the shore of Lake of the Woods subject to flooding up to elevation 1064' mean sea level.

DATE OF ISSUE
MAY 30 1983

SAND & GRAVEL

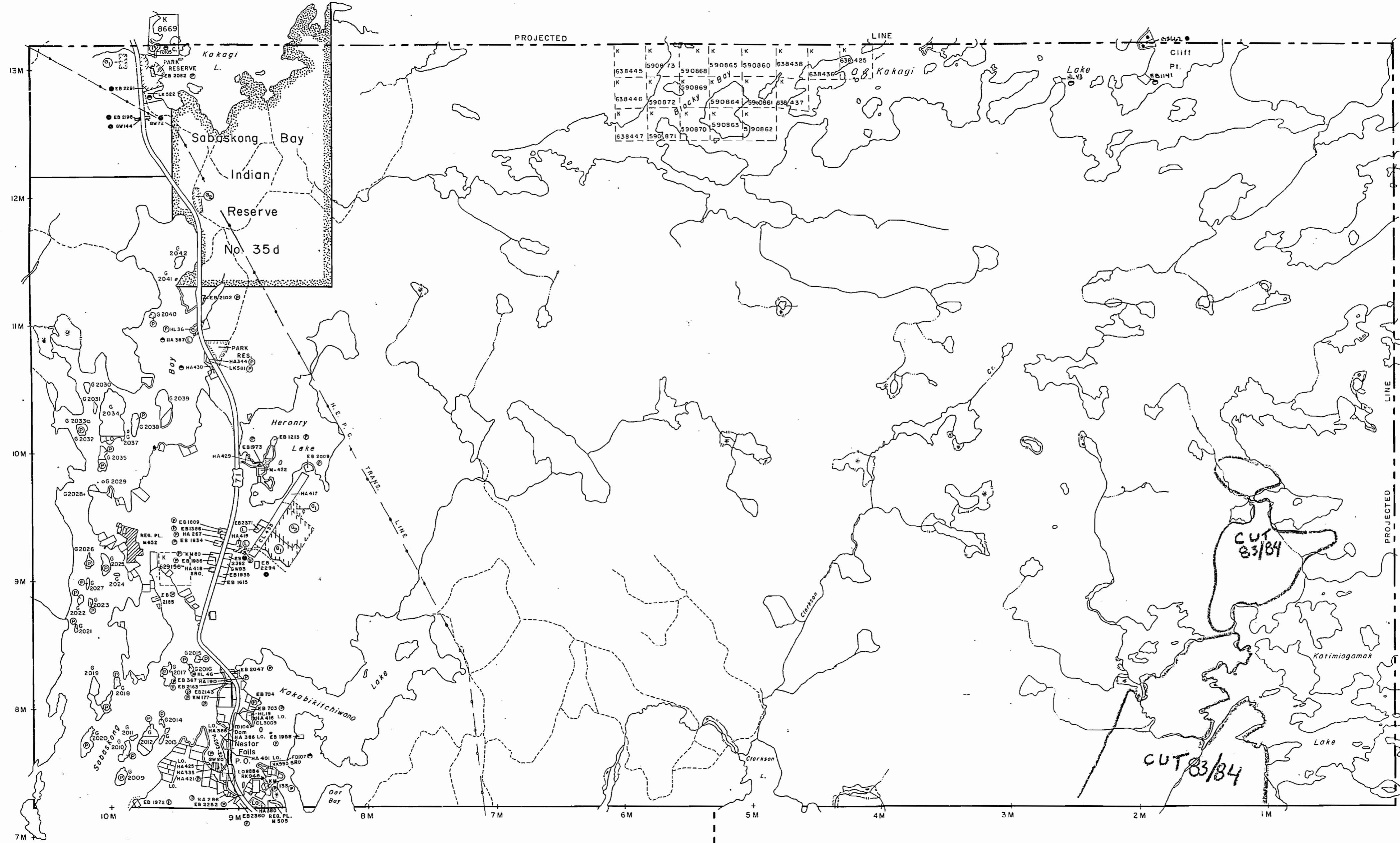
TORONTO KENORA MINING DIV.

RECEIVED
JUN 8 1983
AM 7:8 9:10 11:12 1:2 3:4 5:6 PM

Effective as Linen

PLAN NO. **M.1982**

ONTARIO
MINISTRY OF NATURAL RESOURCES
SURVEYS AND-MAPPING BRANCH



CLAXTON TWP.

Mc LARTY TWP.

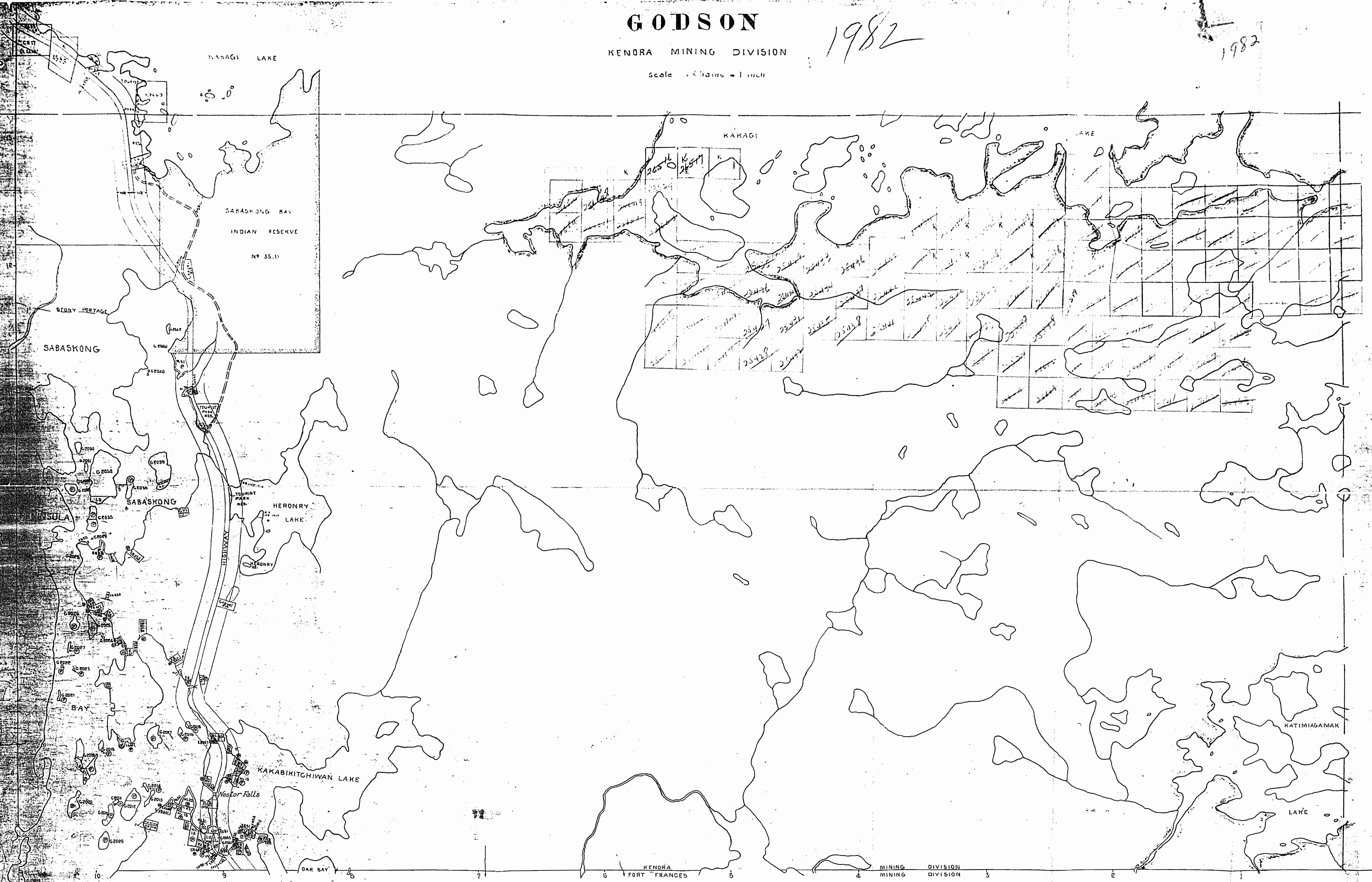
GODSON

KENORA MINING DIVISION

Scale 1 Chain = 1 inch

1982

1982



Surface reservations 400' wide by Dept. of L & F are shown
this reservation to apply also along the
shorelines of all islands lying within the areas delineated above.

Godson

THE TOWNSHIP
OF
GODSON

DISTRICT OF
KENORA
KENORA
MINING DIVISION

SCALE: 1-INCH=40 CHAINS

LEGEND

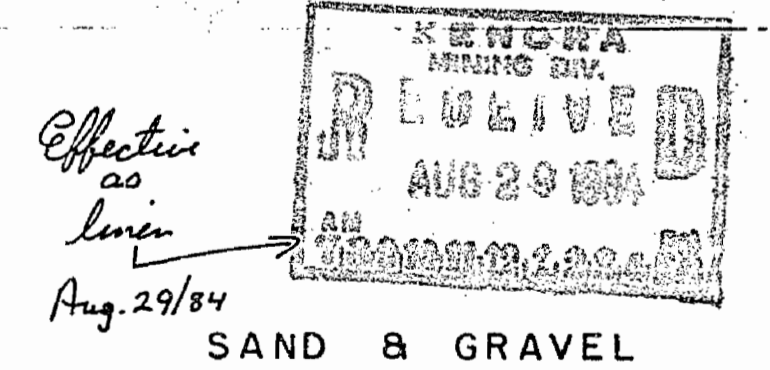
- | | |
|-----------------------|--------|
| PATENTED LAND | ● or ⊕ |
| CROWN LAND SALE | C.S. |
| LEASES | ⊙ |
| LOCATED LAND | Loc. |
| LICENSE OF OCCUPATION | L.O. |
| MINING RIGHTS ONLY | M.R.O. |
| SURFACE RIGHTS ONLY | S.R.O. |
| ROADS | — |
| IMPROVED ROADS | — |
| KING'S HIGHWAYS | — |
| RAILWAYS | — |
| POWER LINES | — |
| MARSH OR MUSKEG | — |
| MINES | X |
| CANCELLED | C |
| PATENTED S.R.O. | ⊕ |

NOTES

400' Surface Rights Reservation along the shores of all lakes and rivers.

For status of SUMMER RESORT contact Ministry of Natural Resources.

All Lands adjacent to the shore of Lake of the Woods subject to flooding up to elevation 1064' mean sea level.



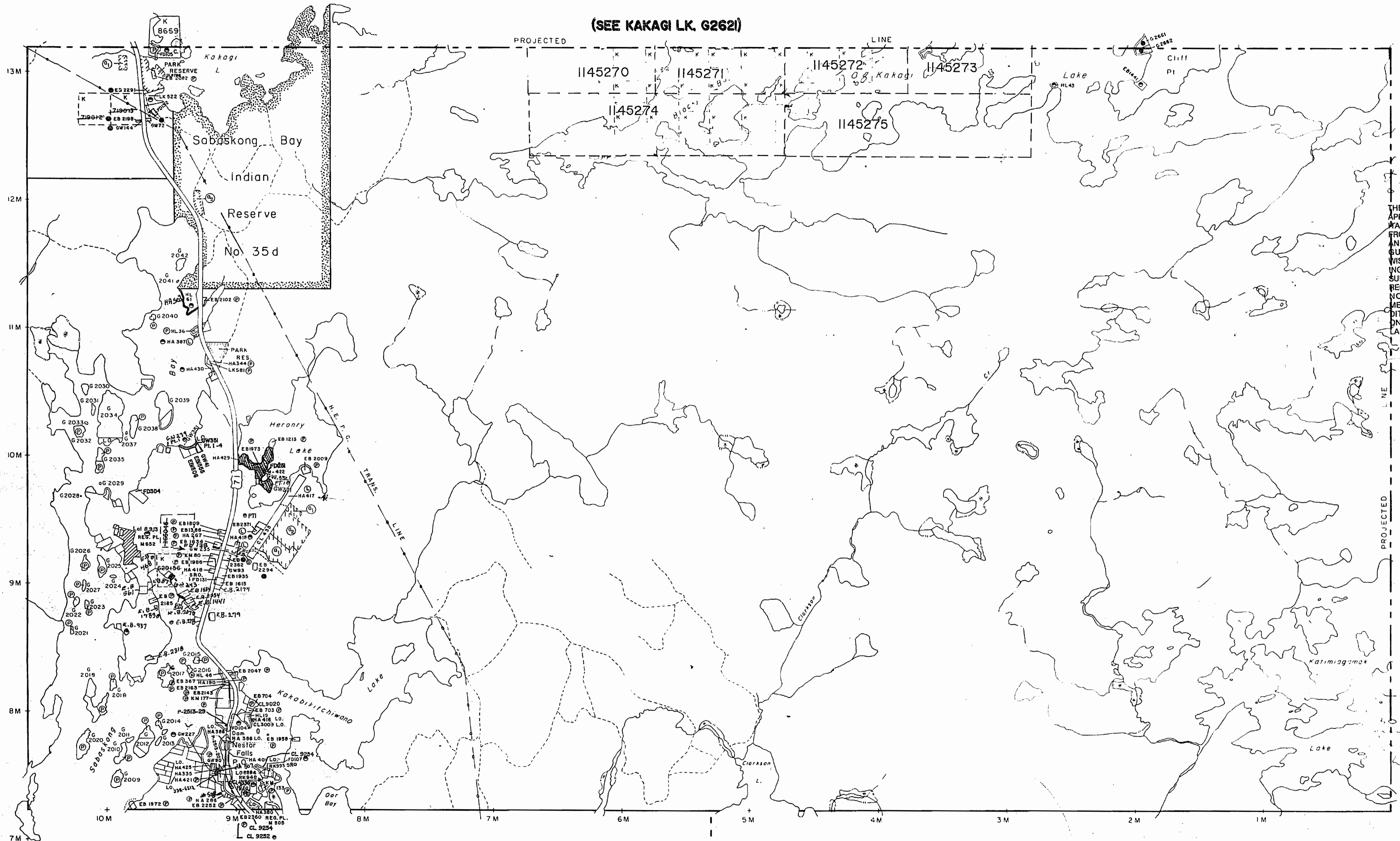
- | | | |
|---|---------------|-------------|
| ⊕ | GRAVEL | FILE 167000 |
| ⊙ | GRAVEL PIT | |
| ⊕ | QUARRY PERMIT | |

G-1334

PLAN NO. **M.1982**

ONTARIO
MINISTRY OF NATURAL RESOURCES
SURVEYS AND MAPPING BRANCH

(SEE KAKAGI LK. G2621)



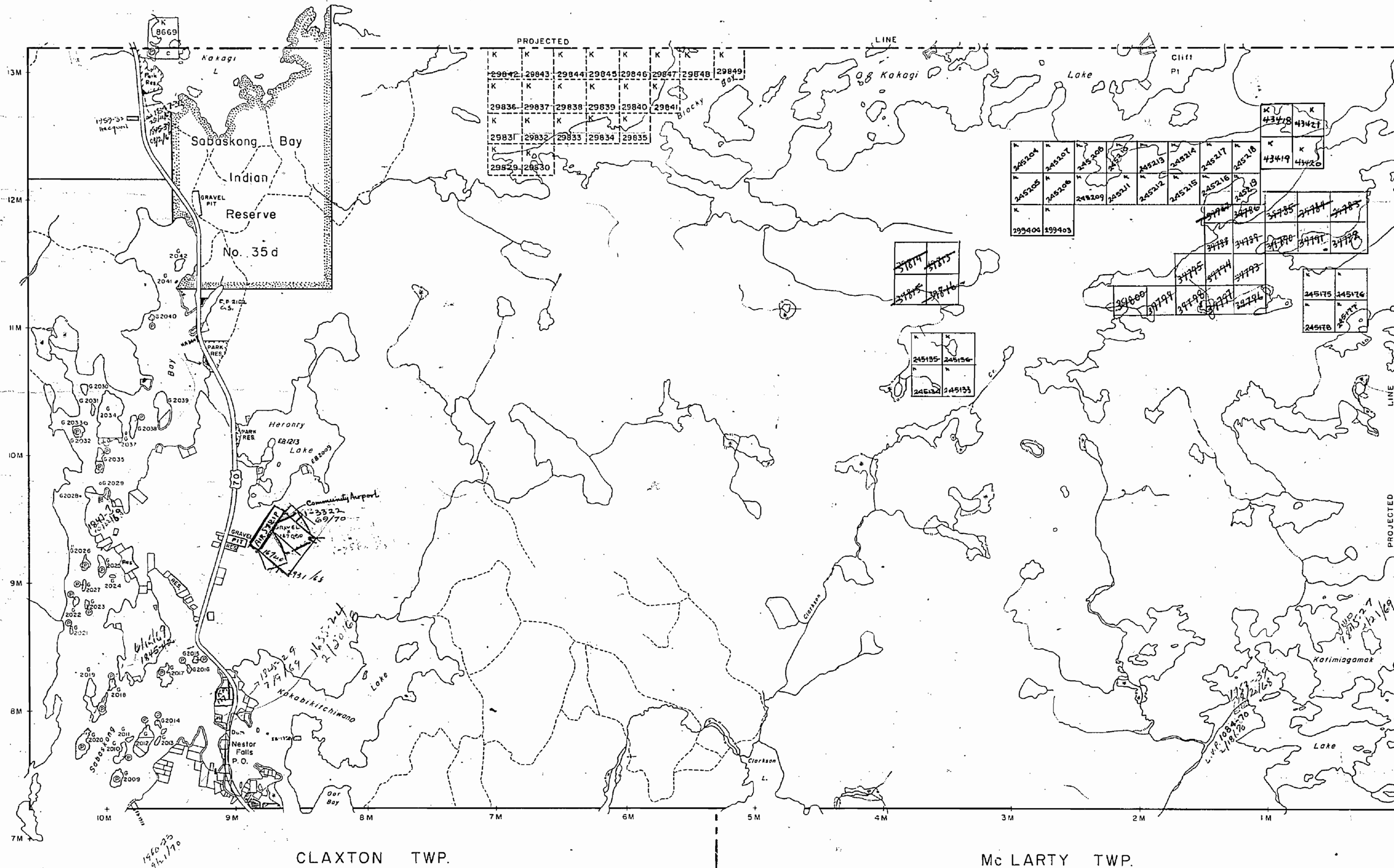
CLAXTON TWP. G2635

Mc LARTY TWP. G2635

G2632 TREELINED LAKE

G2670 BROOKS LAKE

1982



THE TOWNSHIP
OF
GODSON

DISTRICT OF
KENORA
KENORA
MINING DIVISION

SCALE: 1-INCH=40 CHAINS

LEGEND

- PATENTED LAND Ⓟ
- CROWN LAND SALE C.S.
- LEASES Ⓛ
- LOCATED LAND Loc.
- LICENSE OF OCCUPATION L.O.
- MINING RIGHTS ONLY M.R.O.
- SURFACE RIGHTS ONLY S.R.O.
- ROADS —
- IMPROVED ROADS —
- KING'S HIGHWAYS —
- RAILWAYS —
- POWER LINES —
- MARSH OR MUSKEG —
- MINES X
- CANCELLED C.

NOTES

- 400' Reserve around all Lakes & Rivers to Dept. of Lands & Forests.
- For status of SUMMER RESORT contact Dept. of Lands & Forests.
- The area East of Highway No. 70 & Indian Reserve No. 35d lies within the Pipestone Lake Crown Game Preserve.
- All Lands adjacent to the shore of Lake of the Woods subject to flooding up to elevation 1064' mean sea level.

Sept. 27/66
OCT. 25/67
Jan 17/68 Dec 16/68 Nov 29/69
Nov 7/70
Mar 3/71
July 29/71



PLAN NO. **M.1982**

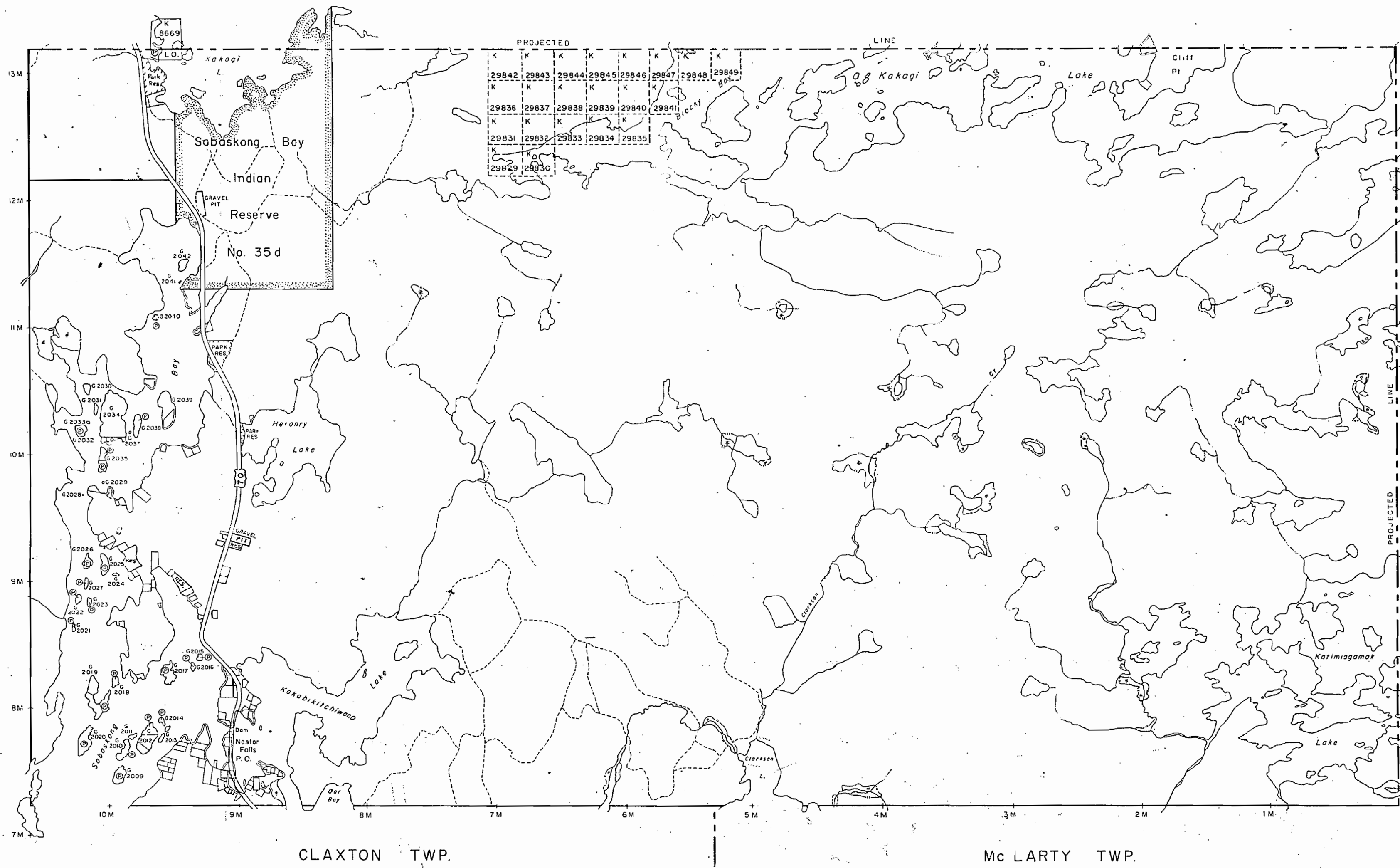
DEPARTMENT OF MINES
—ONTARIO—

CLAXTON TWP.

Mc LARTY TWP.

GODSON

1982



THE TOWNSHIP
OF
GODSON

DISTRICT OF
KENORA
KENORA
MINING DIVISION

SCALE: 1-INCH = 40 CHAINS

LEGEND

- | | |
|-----------------------|--------|
| PATENTED LAND | ⊕ |
| CROWN LAND SALE | C.S. |
| LEASES | Ⓛ |
| LOCATED LAND | Loc. |
| LICENSE OF OCCUPATION | L.O. |
| MINING RIGHTS ONLY | M.R.O. |
| SURFACE RIGHTS ONLY | S.R.O. |
| ROADS | — |
| IMPROVED ROADS | — |
| KING'S HIGHWAYS | — |
| RAILWAYS | — |
| POWER LINES | — |
| MARSH OR MUSKEG | — |
| MINES | X |
| CANCELLED | C. |

NOTES

400' Reserve around all Lakes & Rivers to Dept of Lands & Forests

For status of SUMMER RESORT contact Dept of Lands & Forests

The area East of Highway No. 70. & Indian Reserve No. 35d lies within the Pipestone Lake Crown Game Preserve:

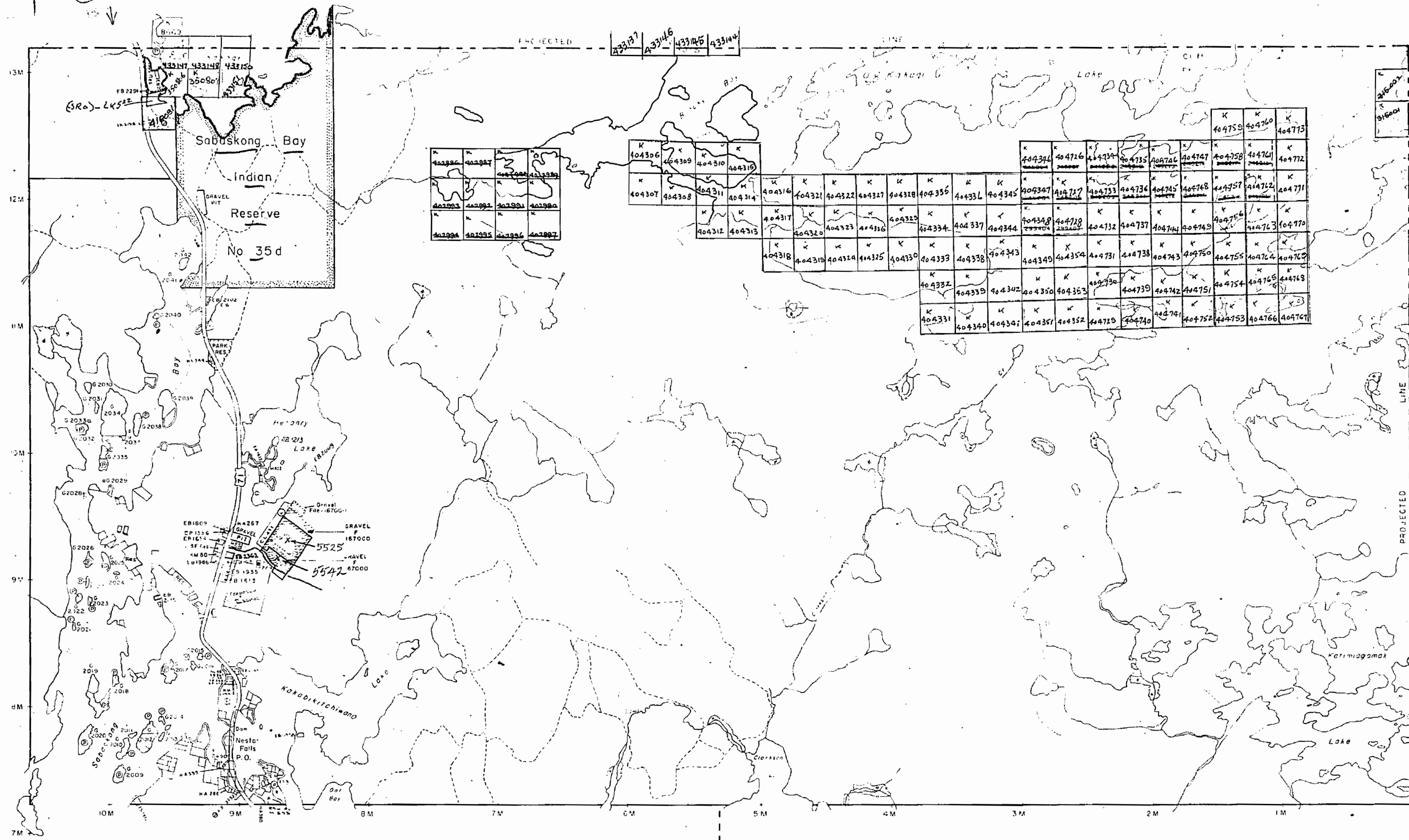
All Lands adjacent to the shore of Lake of the Woods subject to flooding up to elevation 1064' mean sea level.

PLAN NO. **M.1982**

DEPARTMENT OF MINES
—ONTARIO—

GODSON

1982



THE TOWNSHIP OF
GODSON

DISTRICT OF
KENORA
KENORA
MINING DIVISION

SCALE: 1-INCH = 40 CHAINS

LEGEND

- PATENTED LAND ● or ⊕
- OWN LAND SALE C.S.
- LEASE ⊙
- LOCATED LAND Loc.
- LICENSE OF OCCUPATION L.O.
- MINING RIGHTS ONLY M.R.O.
- SURFACE RIGHTS ONLY S.R.O.
- ROADS —
- IMPROVED ROADS —
- KING'S HIGHWAYS —
- RAILWAYS —
- POWER LINES —
- MARSH OR MUSKEG —
- MINES X
- CANCELLED C.

NOTES

400' Reserve around all Lakes & Rivers to Dept of Lands & Forests

For status of SUMMER RESORT contact Dept of Lands & Forests

All Lands adjacent to the shore of Lake of the Woods subject to flooding up to elevation 1064' mean sea level.

FILED: **KENORA**
REC'D. FEB 17 1972
RECEIPT No. **MINING DIVISION**

Apr. 18/73
May 9/73
Sept. 13/73
Nov. 1/73
March 19/74
JUNE 26/74

PLAN NO. **M.1982**

ONTARIO
DEPARTMENT OF MINES
AND NORTHERN AFFAIRS

GODSON

1982

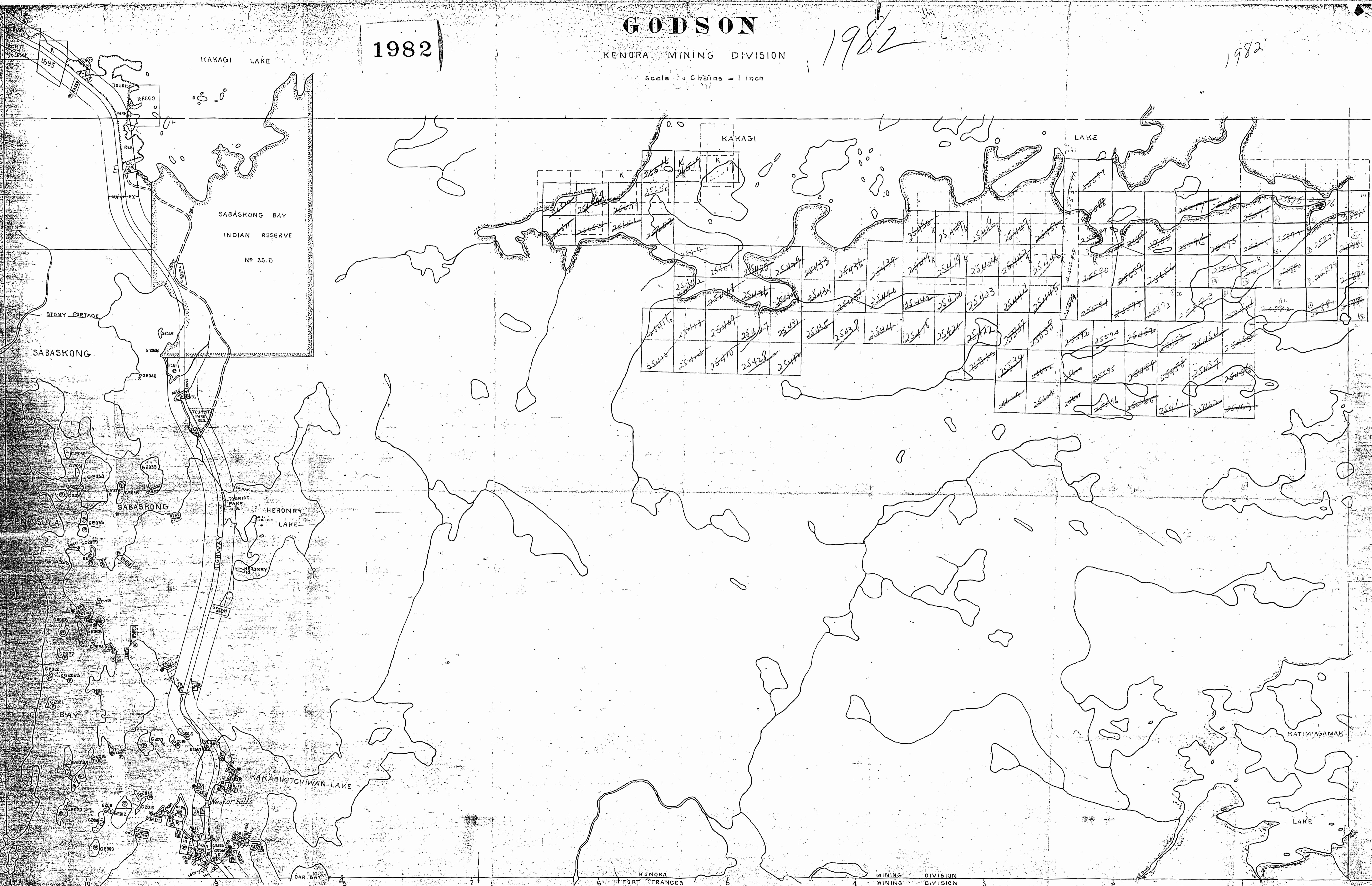
GODSON

1982

1982

KENORA MINING DIVISION

Scale 1 Chain = 1 inch



Surface reservations 400' wide by Dept. of L. & F. are shown
 This reservation to apply also along the
 shoreline of all islands lying within the area delineated above.

GODSON

1982

GODSON

KENORA MINING DIVISION

Scale 20 Chains = 1 inch

*1982
I have gone for the
pat. Must be recorded
Bring the samples*

A-3178 / May 2/82

KAKAGI LAKE

SABASHONG BAY
INDIAN RESERVE
No. 35.D

STONY PORTAGE

SABASHONG

25407	25415	25429	25433	25436	25439	25447	25418	25424	25443	25446	
25412	25408	25416	25430	25434	25437	25440	25422	25420	25423	25444	25445
25416	25413	25409	25427	25431	25435	25438	25441	25428	25421	25422	
25415	25414	25410	25428	25432							

25459	25458	25457	25456
25460	25461	25462	25463

SUBA

SABASHONG

HERONRY LAKE

KAKABIKITCHIWAN LAKE

Westor Falls

DAR BAY

Surface reservations 400' wide by Dept of L & F are shown
but not delineated. This reservation is applied along the
shoreline of all islands lying within the area delineated above.

KENORA MINING DIVISION