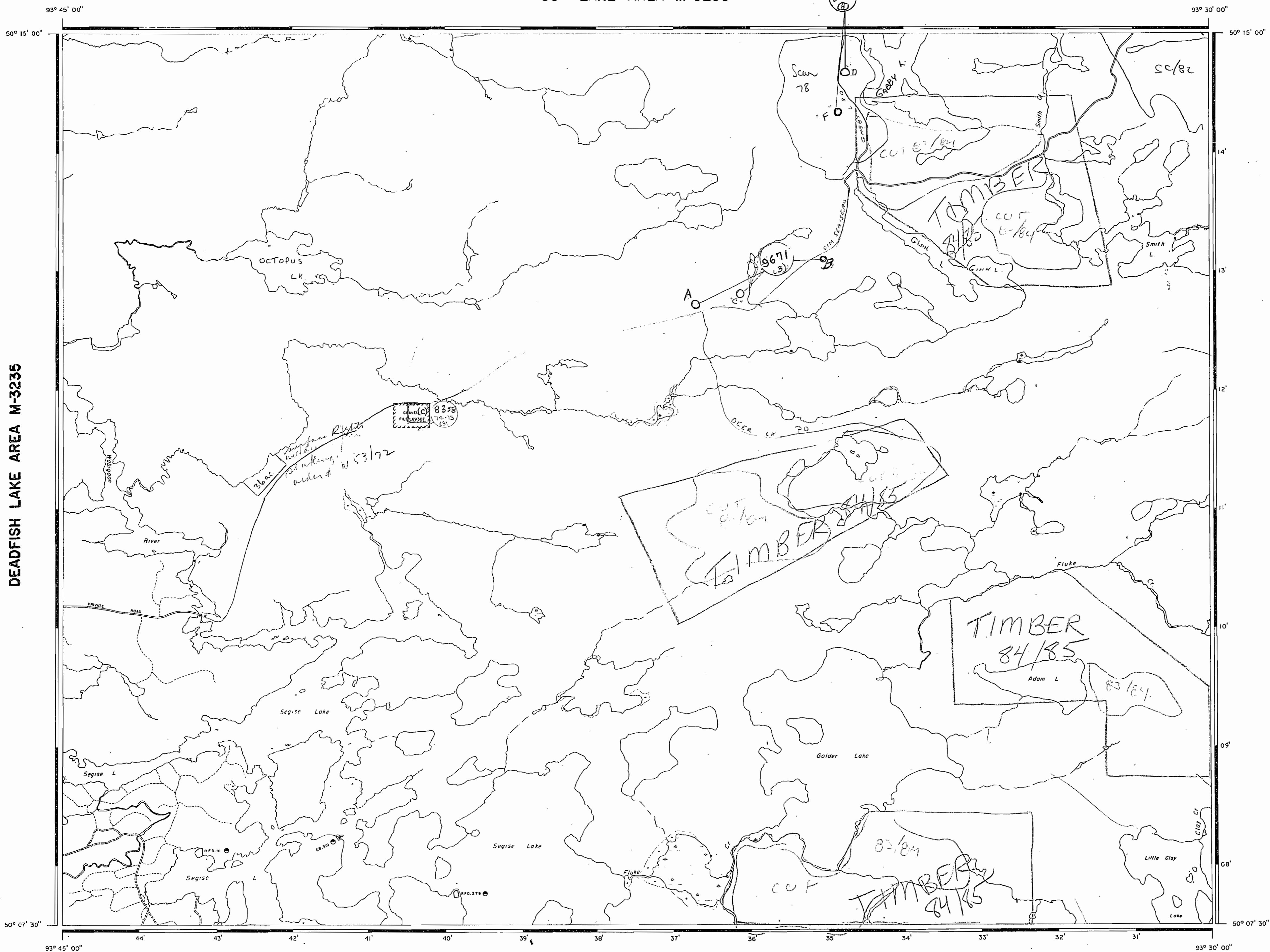


SUP LAKE AREA M-3233



DEADFISH LAKE AREA M-3235

AREA OF
M-3234
GOLDER LAKE

DISTRICT OF
KENORA

KENORA
MINING DIVISION

SCALE: 1-INCH = 40 CHAINS

LEGEND

- PATENTED LAND ⊙ or ⊚
- PATENTED FOR SURFACE RIGHTS ONLY ⊙ or ⊚
- LEASES ⊙
- LICENSE OF OCCUPATION ⊙
- CROWN LAND SALE ⊙
- LOCATED LAND ⊙
- CANCELLED ⊙
- MINING RIGHTS ONLY M.R.O.
- SURFACE RIGHTS ONLY S.R.O.
- HIGHWAY & ROUTE No. ⏏
- ROADS —
- TRAILS - - -
- RAILWAYS = = =
- POWER LINES — — —
- MARSH OR MUSKEG ~ ~ ~
- MINES X

used only with summer resort locations or when
space is limited

NOTES

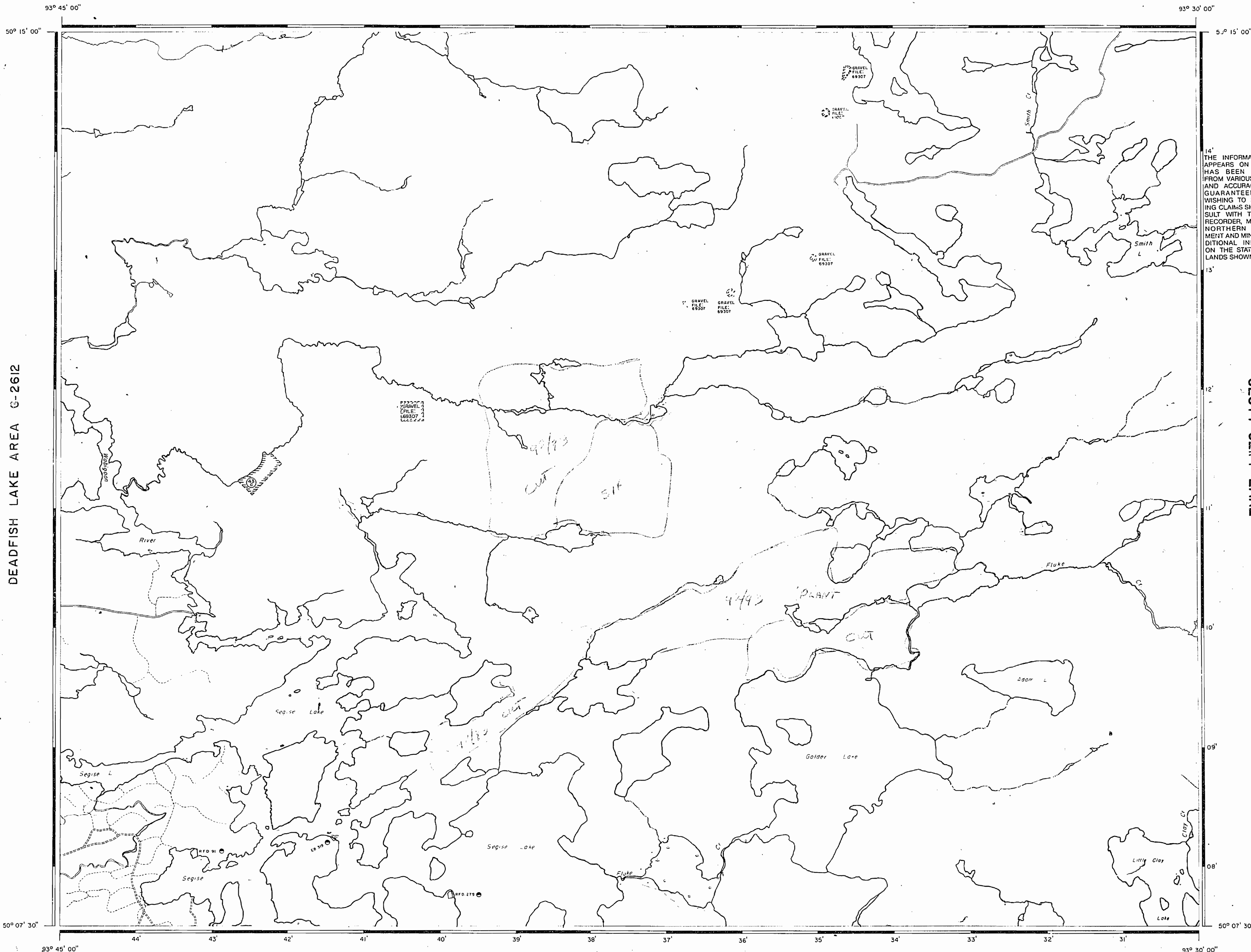
400' Surface Rights Reservation Around the Shores of All Lakes
and Rivers

Abolished Sept 1/84

NATIONAL TOPOGRAPHIC SERIES 52K
PLAN NO. M-3234

ONTARIO
DEPARTMENT OF MINES
AND NORTHERN AFFAIRS

SUP LAKE AREA G-2591



LEGEND

- HIGHWAY AND ROUTE No.
- OTHER ROADS
- TRAILS
- SURVEYED LINES:
 - TOWNSHIPS, BASE LINES, ETC.
 - LOTS, MINING CLAIMS, PARCELS, ETC.
- UNSURVEYED LINES:
 - LOT LINES
 - PARCEL BOUNDARY
 - MINING CLAIMS ETC.
- RAILWAY AND RIGHT OF WAY
- UTILITY LINES
- NON-PERENNIAL STREAM
- FLOODING OR FLOODING RIGHTS
- SUBDIVISION OR COMPOSITE PLAN
- RESERVATIONS
- ORIGINAL SHORELINE
- MARSH OR MUSKEG
- MINES
- TRAVERSE MONUMENT

14'
THE INFORMATION THAT APPEARS ON THIS MAP HAS BEEN COMPILED FROM VARIOUS SOURCES, AND ACCURACY IS NOT GUARANTEED. THOSE WISHING TO STAKE MINING CLAIMS SHOULD CONSULT WITH THE MINING RECORDER, MINISTRY OF NORTHERN DEVELOPMENT AND MINES, FOR ADDITIONAL INFORMATION ON THE STATUS OF THE LANDS SHOWN HEREON.

DISPOSITION OF CROWN LANDS

TYPE OF DOCUMENT	SYMBOL
PATENT, SURFACE & MINING RIGHTS	
" SURFACE RIGHTS ONLY	
" MINING RIGHTS ONLY	
LEASE, SURFACE & MINING RIGHTS	
" SURFACE RIGHTS ONLY	
" MINING RIGHTS ONLY	
LICENCE OF OCCUPATION	
ORDER-IN-COUNCIL	
RESERVATION	
CANCELLED	
SAND & GRAVEL	

NOTE: MINING RIGHTS IN PARCELS PATENTED PRIOR TO MAY 6, 1913, VESTED IN ORIGINAL PATENTEE BY THE PUBLIC LANDS ACT, R.S.O. 1970, CHAP. 380, SEC. 63, SUBSEC. 1.

REFERENCES

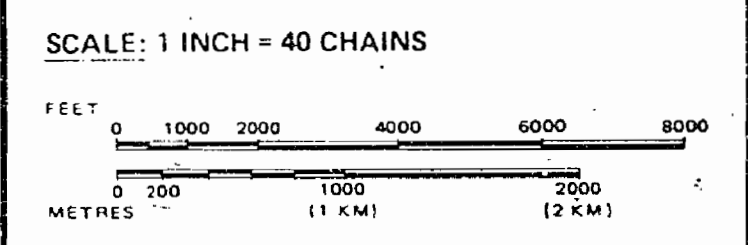
AREAS WITHDRAWN FROM DISPOSITION

M.R.O. - MINING RIGHTS ONLY
S.R.O. - SURFACE RIGHTS ONLY
M.+S. - MINING AND SURFACE RIGHTS

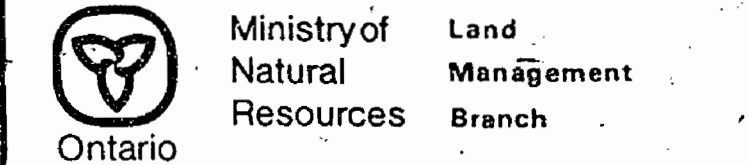
Description	Order No.	Date	Disposition	File
Sect. 43 a		3/8/72	S.R. & M.R.	163473

Proposed Boundary Sparrows in this Area
Contract MNR District Office for
Specifics. 1987

DATE OF ISSUE
JAN 29 1988
PROVINCIAL RECORDING
OFFICE - SUDBURY
Effective as shown



AREA
GOLDER LAKE
M.N.R. ADMINISTRATIVE DISTRICT
DRYDEN
MINING DIVISION
KENORA
LAND TITLES / REGISTRY DIVISION
KENORA



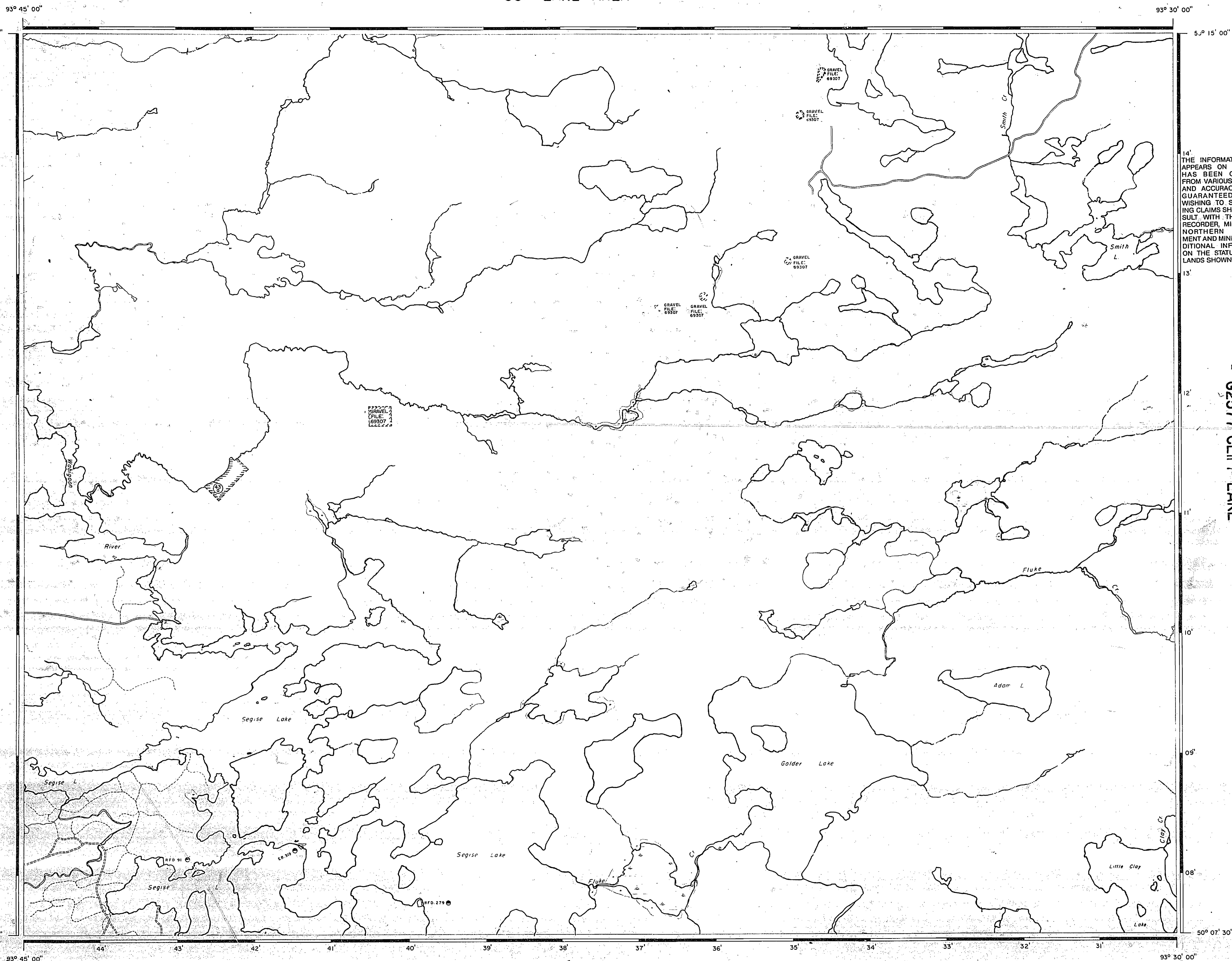
Date: JANUARY, 1984
Number: **G-2582**
M.3234

EYE LAKE G-2580

DEADFISH LAKE AREA G-2612

G2577 CLIFF LAKE

SUP LAKE AREA G-2591



DEADFISH LAKE AREA G-2612

G2577 CLIFF LAKE

EYE LAKE G-2580

LEGEND

- HIGHWAY AND ROUTE No.
- OTHER ROADS
- TRAILS
- SURVEYED LINES:
 - TOWNSHIPS, BASE LINES, ETC.
 - LOTS, MINING CLAIMS, PARCELS, ETC.
- UNSURVEYED LINES:
 - LOT LINES
 - PARCEL BOUNDARY
 - MINING CLAIMS ETC.
- RAILWAY AND RIGHT OF WAY
- UTILITY LINES
- NON-PERENNIAL STREAM
- FLOODING OR FLOODING RIGHTS
- SUBDIVISION OR COMPOSITE PLAN RESERVATIONS
- ORIGINAL SHORELINE
- MARSH OR MUSKEG
- MINES
- TRAVERSE MONUMENT

DISPOSITION OF CROWN LANDS

TYPE OF DOCUMENT	SYMBOL
PATENT, SURFACE & MINING RIGHTS	
" SURFACE RIGHTS ONLY	
" MINING RIGHTS ONLY	
LEASE, SURFACE & MINING RIGHTS	
" SURFACE RIGHTS ONLY	
" MINING RIGHTS ONLY	
LICENCE OF OCCUPATION	
ORDER-IN-COUNCIL	
RESERVATION	
CANCELLED	
SAND & GRAVEL	

14'
THE INFORMATION THAT APPEARS ON THIS MAP HAS BEEN COMPILED FROM VARIOUS SOURCES, AND ACCURACY IS NOT GUARANTEED. THOSE WISHING TO STAKE MINING CLAIMS SHOULD CONSULT WITH THE MINING RECORDER, MINISTRY OF NORTHERN DEVELOPMENT AND MINES, FOR ADDITIONAL INFORMATION ON THE STATUS OF THE LANDS SHOWN HEREON.

NOTE: MINING RIGHTS IN PARCELS PATENTED PRIOR TO MAY 6, 1913, VESTED IN ORIGINAL PATENTEE BY THE PUBLIC LANDS ACT, R.S.O. 1970, CHAP. 380, SEC. 63, SUBSEC. 1.

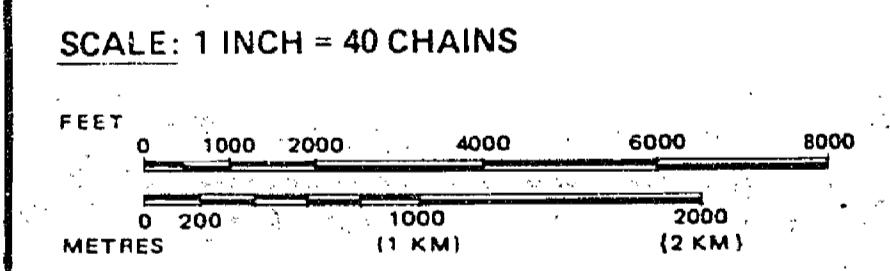

REFERENCES

AREAS WITHDRAWN FROM DISPOSITION


M.R.O. - MINING RIGHTS ONLY
S.R.O. - SURFACE RIGHTS ONLY
M.+S. - MINING AND SURFACE RIGHTS

Description	Order No.	Date	Disposition	File
Sect. 43 a		3/8/72	S.R. & M.R.	163473

NOTE:
Proposed Bottom Spravins in this Area
Contact MNR District Office for
Specifigs. 1987



AREA
GOLDER LAKE
M.N.R. ADMINISTRATIVE DISTRICT
DRYDEN
MINING DIVISION
KENORA
LAND TITLES / REGISTRY DIVISION
KENORA



Date JANUARY, 1984 Number
M.3234 **G-2582**

GOLDER LAKE AREA G-2582