


2164

# PLAN OF GOODALL TWP.

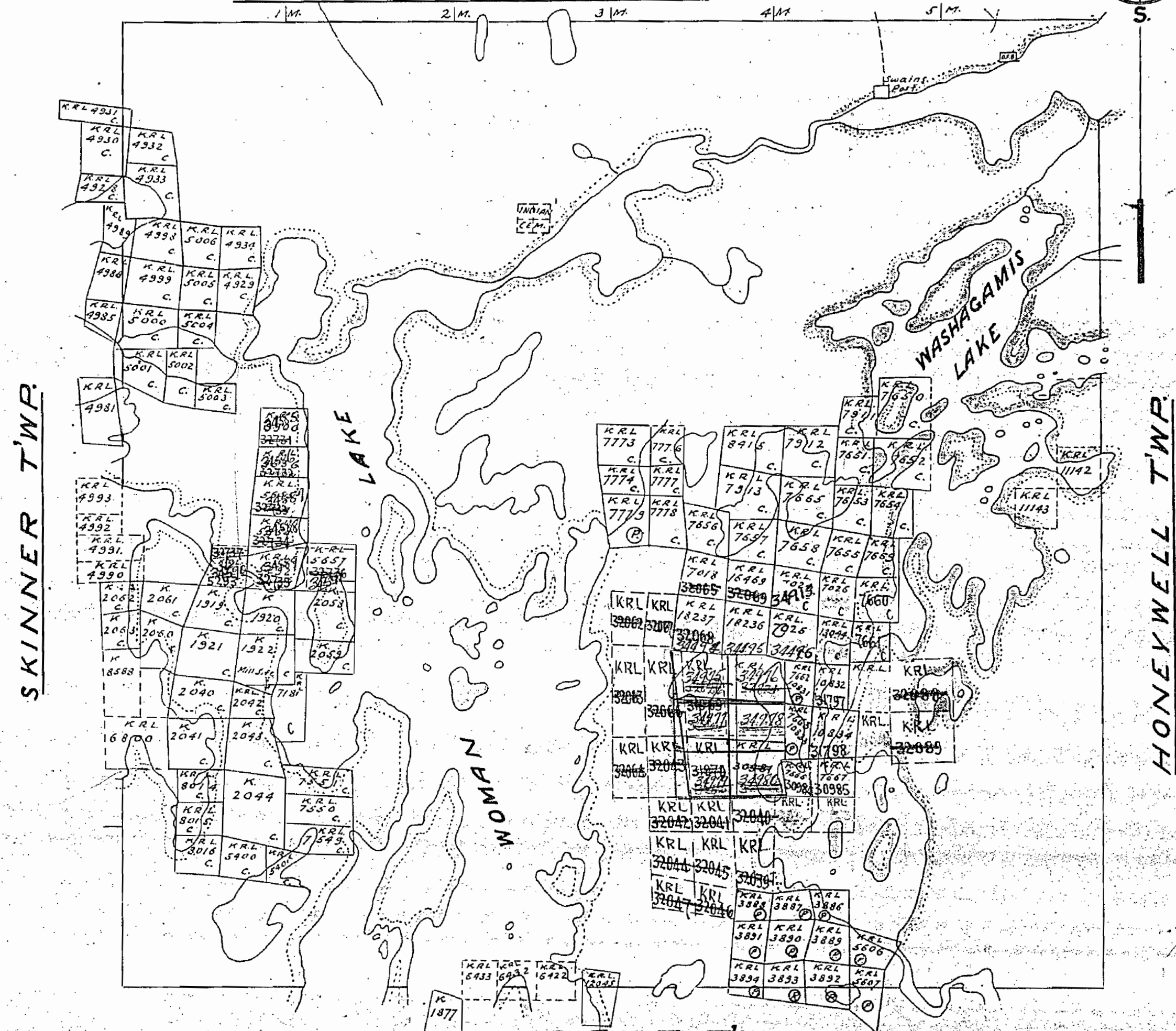
RED LAKE MINING DIVISION.  
DISTRICT OF KENORA.

Scale 40 chains to an inch.

M. 2164



## SHABUMENI RIVER AREA.



SKINNER TWP.

HONEYWELL TWP.

## DENT TWP.

- Notes**
- Railways shown: ————
  - Paved Highways: ————
  - Gravel: ————
  - Highway Route Nos: ————
  - Other Roads: ————
  - Trails & Paths: ————
  - Telephone & Telegraph Lines: ————
  - Electric Power Lines: ————
  - Surface reservations 200' wide by Dept. of L. & F. shown: ————
  - Non-perennial streams: ————
  - Bridges: ————
  - Buildings: ————
  - Swamps: ————
  - Areas marked (P) are Patented
  - (L) Leased
  - (L.O.) held under Licence of Occupation

2164

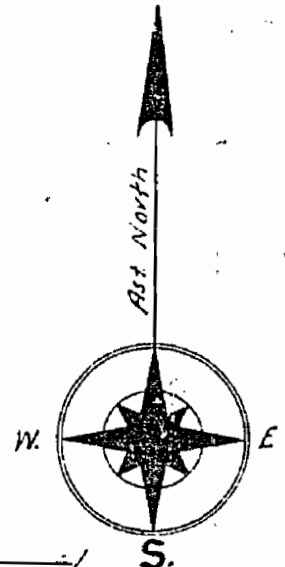
# PLAN OF GOODALL TWP.

RED LAKE MINING DIVISION.

DISTRICT OF KENORA. M. 2164

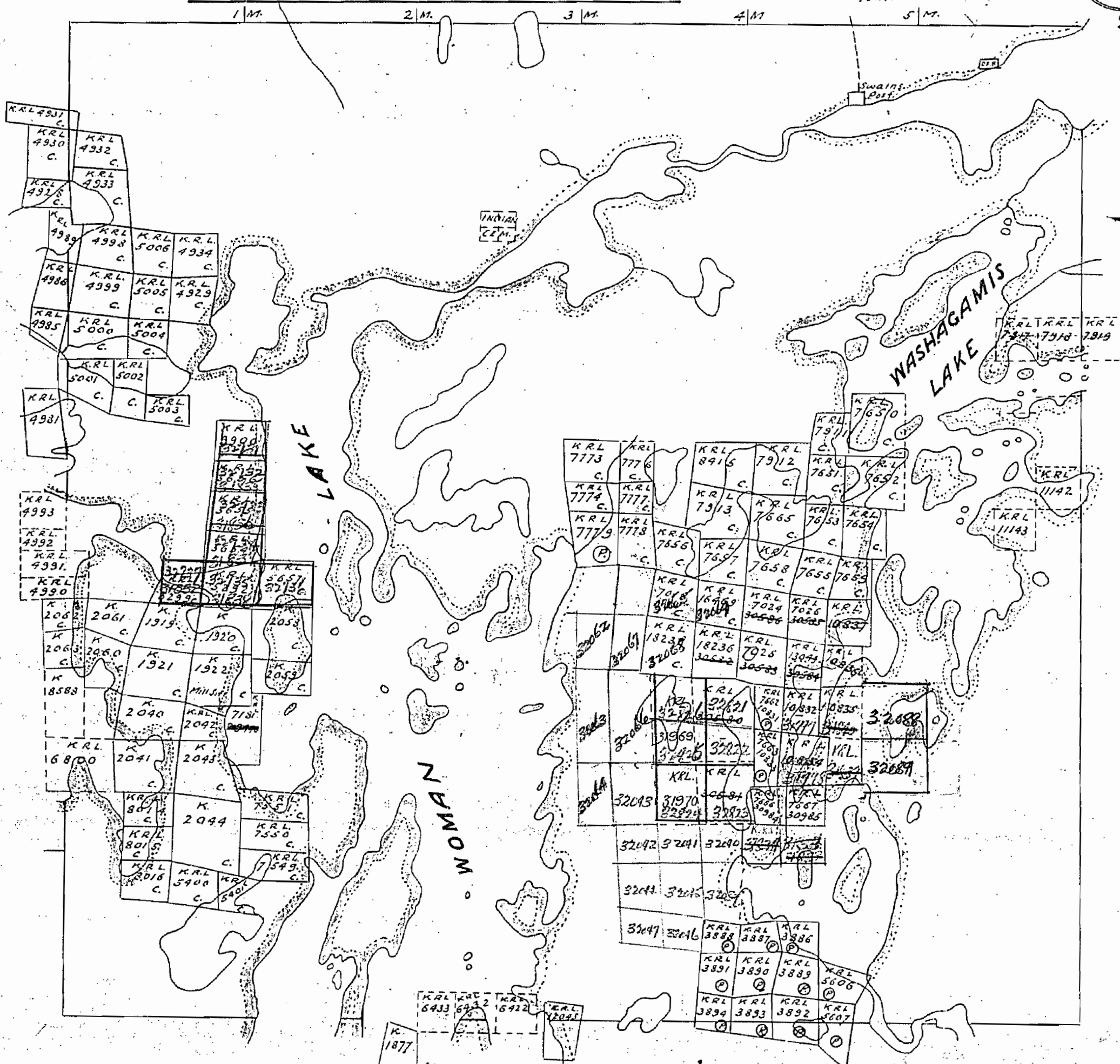
Scale, 40 chains to an inch.

## SHABUMENI RIVER AREA.



SKINNER TWP.

HONEYWELL TWP.



### Notes

- Railways shown
- Paved Highways
- Gravel
- Highway Route Nos
- Other Roads
- Trails & Paths
- Telephone & Telegraph Lines
- Electric Power Lines
- Surface reservations 200' wide by Dept. of L & F shown

### DENT TWP.

- Non-perennial streams
- Bridges
- Buildings
- Swamps
- Areas marked (P) are Patented
- (L) Leased
- (L.O.) held under Licence of Occupation

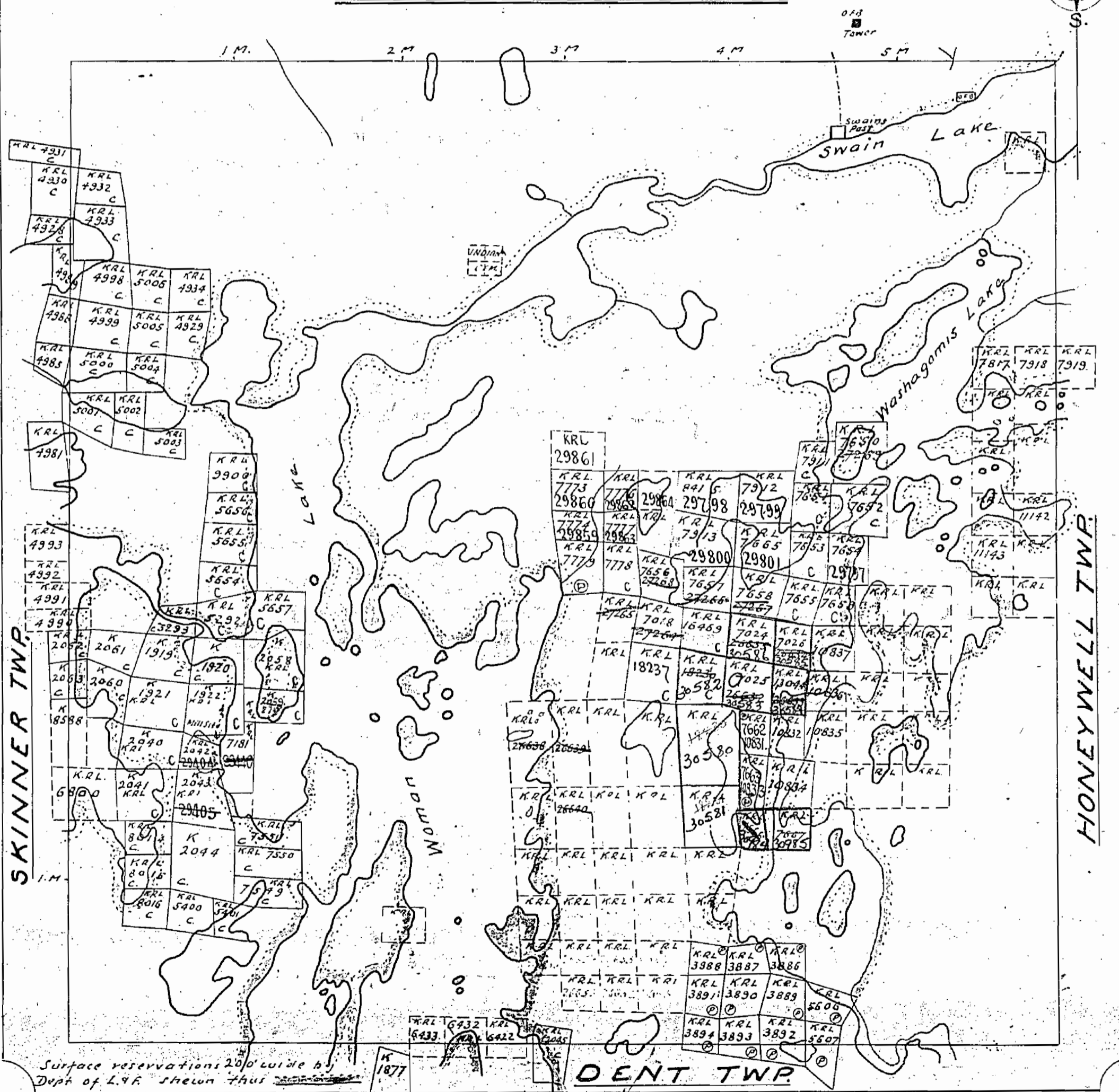
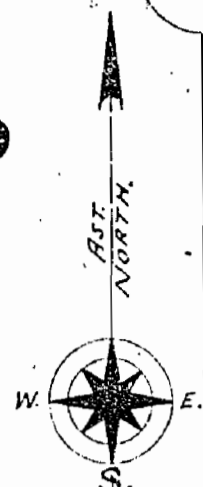
2164

# PLAN OF GOODALL TWP

RED LAKE MINING DIVISION.

DISTRICT OF KENORA. N. 2164

Scale: 40 chains to an inch.



SKINNER TWP.

HONEYWELL TWP.

DENT TWP.

Surface reservations 20' wide by Dept of L.R. shown thus

GOODALL TWP. R.F. 50

SHABUMENI LAKE AREA

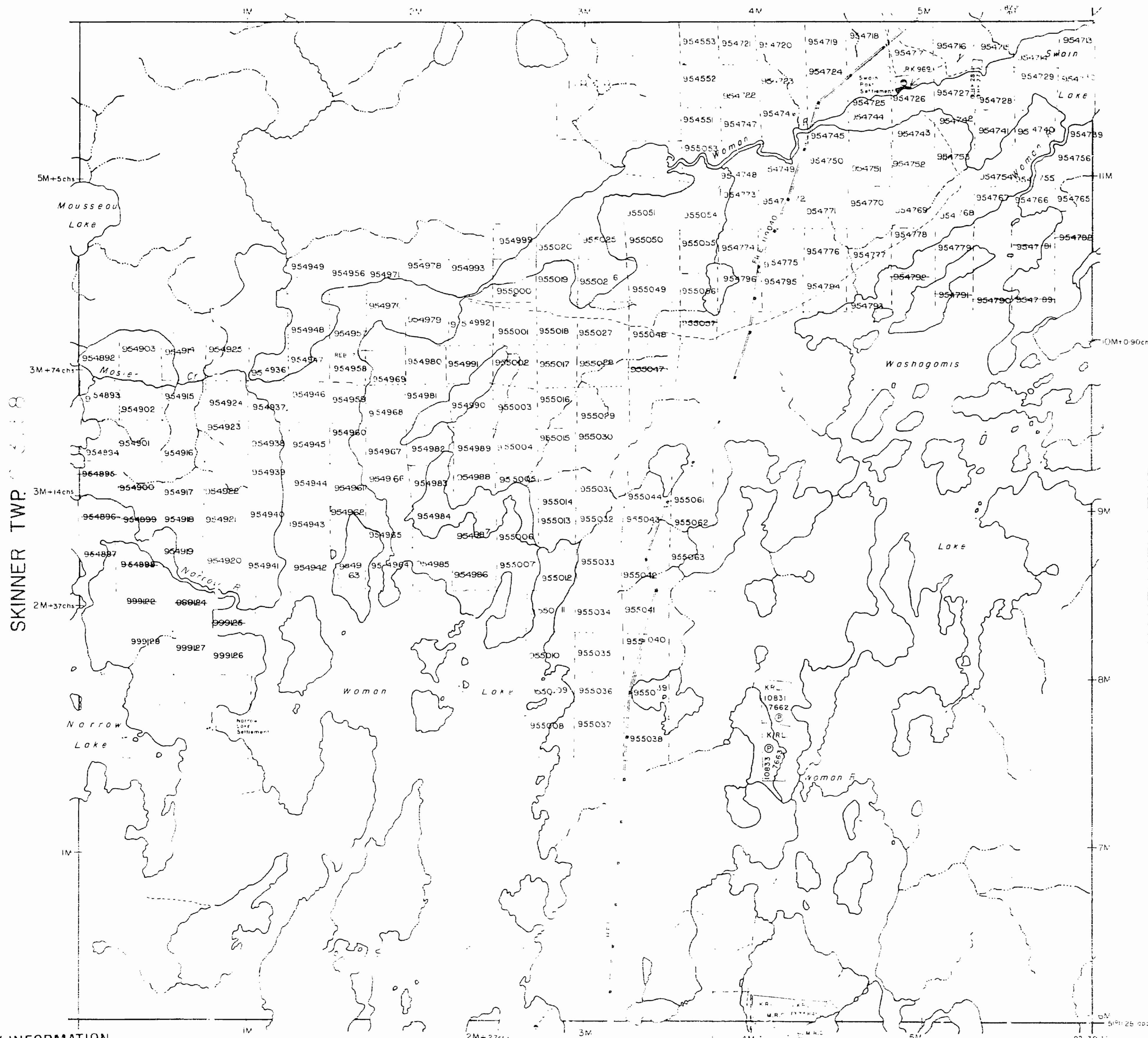
NOTES

400 surface rights reservation along the shores of all lakes and rivers

DATE OF ISSUE

AUG 28 1997

PROVINCIAL RECORDING OFFICE - SUDBURY



LEGEND

- PATENTED LAND: (P) or (P)
- PATENTED FOR SURFACE RIGHTS ONLY: (P)
- LEASE: (L)
- LICENSE OF OCCUPATION: L.O.
- CROWN LAND SALE: C.S.
- LOCATED LAND: Loc.
- CANCELLED: C.
- MINING RIGHTS ONLY: M.R.C.
- SURFACE RIGHTS ONLY: S.R.O.
- HIGHWAY & ROUTE NO.: 17
- ROADS: ———
- TRAILS: - - - - -
- RAILWAYS: —+—+—+—
- POWER LINES: ———
- MARSH OR MUSKEG: (wavy lines)
- MINE: (mine symbol)

\*used only with summer resort locations or when space is limited

TOWNSHIP OF

**GOODALL**

DISTRICT OF  
KENORA  
PATRICIA PORTION

RED LAKE  
MINING DIVISION

SCALE: 1 INCH = 40 CHAINS (1.2 MILE)

DATE: \_\_\_\_\_ PLAN NO. **G-3750**



Ministry of  
Natural  
Resources

Ministry of  
Northern Development  
and Mines

**GOODALL**  
**G-3750**

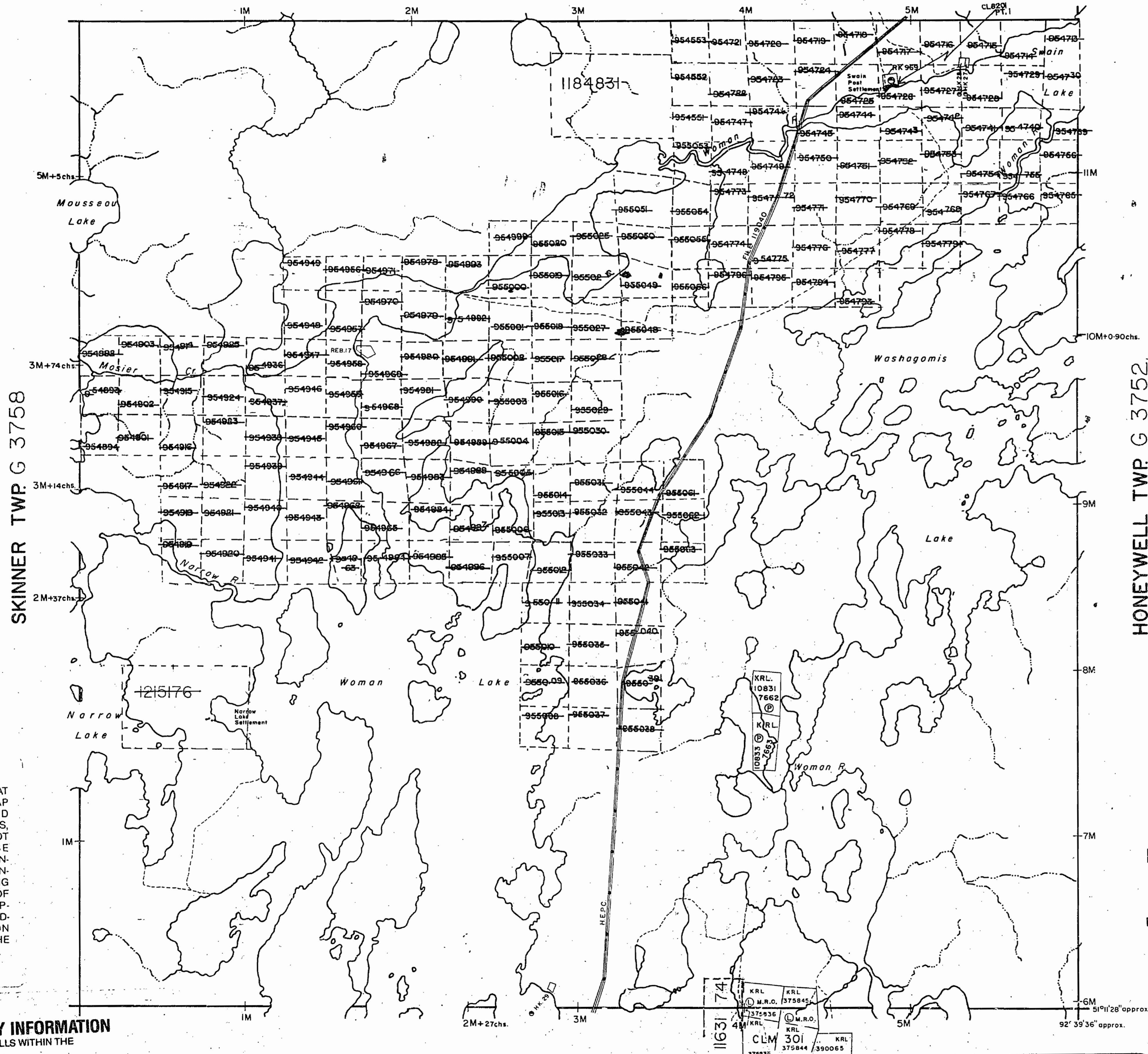
ACTIVITY INFORMATION

REGISTRATION INFORMATION

SHABUMENI LAKE AREA G 1881

NOTES

400' surface rights reservation along the shores of all lakes and rivers.



RED LAKE MINING DIVISION  
MAR 04 1992  
RED LAKE, ONTARIO

LEGEND

- PATENTED LAND (P or ●\*)
  - PATENTED FOR SURFACE RIGHTS ONLY (●\*)
  - LEASE (L)
  - LICENSE OF OCCUPATION (L.O.)
  - CROWN LAND SALES (C.S.)
  - LOCATED LAND (Loc.)
  - CANCELLED (C.)
  - MINING RIGHTS ONLY (M.R.O.)
  - SURFACE RIGHTS ONLY (S.R.O.)
  - HIGHWAY & ROUTE NO. (17)
  - ROADS (—)
  - TRAILS (---)
  - RAILWAYS (—+—)
  - POWER LINES (—+—+—)
  - MARSH OR MUSKEG (—+—+—)
  - MINES (⋈)
- \*used only with summer resort locations or when space is limited

TOWNSHIP OF

**GOODALL**

DATE OF ISSUE

SEP 21 1998

PROVINCIAL RECORDING OFFICE - SUDBURY

DISTRICT OF  
**KENORA**  
PATRICIA PORTION.

**RED LAKE**  
MINING DIVISION

SCALE : 1 INCH = 40 CHAINS (1/2 MILE)

DR. SLAN LEAT GO CANADA  
A.C.D.2.J2.K3.PR.—D.MCKAVNA  
DATE

PLAN NO. **G-3750**



Ministry of Natural Resources  
Ministry of Northern Development and Mines

SKINNER TWP G 3758

HONEYWELL TWP G 3752

DENT TWP G 3737

INFORMATION THAT IN THIS MAP IS COMPILED FROM VARIOUS SOURCES. THE ACCURACY IS NOT GUARANTEED. THOSE WHO STAKE MINES SHOULD CONSULT THE MINING ACT AND THE MINISTRY OF DEVELOPMENT AND MINES FOR ADDITIONAL INFORMATION AND REGULATIONS OF THE ACT HEREON.

**ACTIVITY INFORMATION**  
THIS AREA FALLS WITHIN THE

IS SUBJECT TO FORESTRY OPERATIONS. THE FORESTER FOR THIS AREA CAN BE CONTACTED AT:  
O. BOX 5003  
RED LAKE, ONTARIO P0V 2M0  
37) 727-2253

1163174  
KRL 10831 7662  
KRL 10833 7663  
M.R.O. 375845  
M.R.O. 375936  
CLM 301  
KRL 375844 390065

SHABUMENI LAKE AREA G | 88 |

NOTES

400' surface rights reservation along the shores of all lakes and rivers.

RED LAKE MINING DIVISION  
MAR 04 1992  
RED LAKE, ONTARIO

LEGEND

- PATENTED LAND Ⓟ or Ⓢ
- PATENTED FOR SURFACE RIGHTS ONLY Ⓛ
- LEASE Ⓢ
- LICENSE OF OCCUPATION L.O.
- CROWN LAND SALES C.S.
- LOCATED LAND loc.
- CANCELLED C.
- MINING RIGHTS ONLY M.R.O.
- SURFACE RIGHTS ONLY S.R.O.
- HIGHWAY & ROUTE NO.
- ROADS
- TRAILS
- RAILWAYS
- POWER LINES
- MARSH OR MUSKEG
- MINES

\*used only with summer resort locations or when space is limited

TOWNSHIP OF

**GOODALL**

DISTRICT OF  
**KENORA**  
PATRICIA PORTION

RED LAKE  
MINING DIVISION

SCALE : 1 INCH = 40 CHAINS (1/2 MILE)

DR. SLAN LEAT GO CANADA  
A.C.02 J2.K3.PR.-D MCKAYNA  
DATE

PLAN NO. **G-3750**



Ministry of  
Natural  
Resources

Ministry of  
Northern Development  
and Mines

SKINNER TWP. G 3758

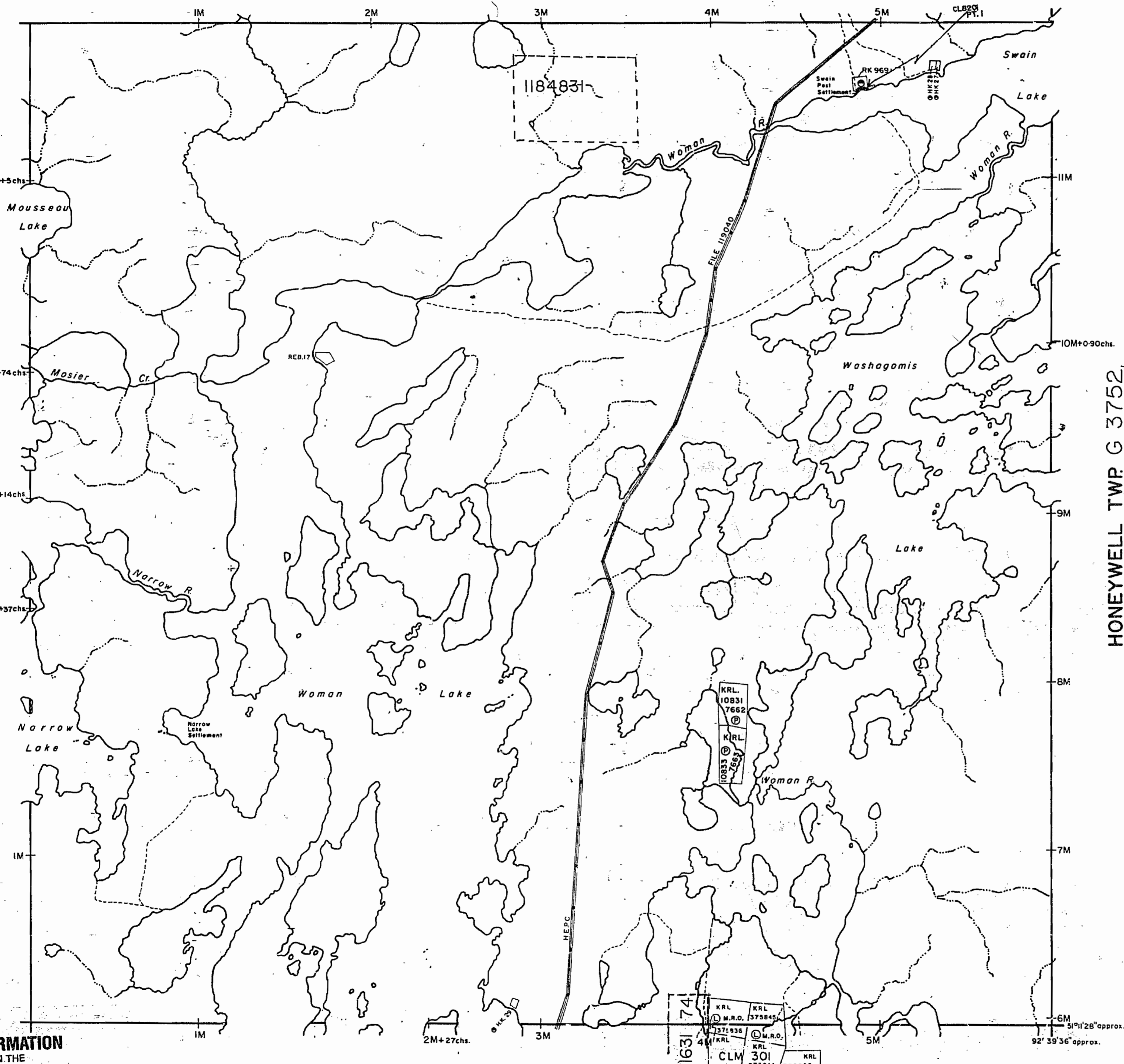
HONEYWELL TWP. G 3752

DENT TWP. G 3737

INFORMATION THAT  
IS ON THIS MAP  
HAS BEEN COMPILED  
FROM VARIOUS SOURCES.  
ACCURACY IS NOT  
GUARANTEED. THOSE  
GOING TO STAKE MINES  
SHOULD CONSULT  
WITH THE MINING  
DEPARTMENT, MINISTRY OF  
NORTHERN DEVELOPMENT  
AND MINES, FOR AD-  
DITIONAL INFORMATION  
ON THE STATUS OF THE  
LAND SHOWN HEREON.

FOREST ACTIVITY INFORMATION  
THIS AREA FALLS WITHIN THE

MAY BE SUBJECT TO FORESTRY OPERATIONS.  
A M.N.R. UNIT FORESTER FOR THIS AREA CAN BE  
CONTACTED AT  
P.O. BOX 5003  
RED LAKE, ONTARIO P0V 2M0  
(807) 727-2253



2164

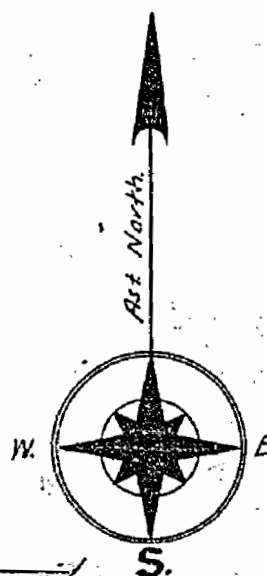
# PLAN OF GOODALL TWP.

RED LAKE MINING DIVISION.  
DISTRICT OF KENORA.

Scale 40 chains to an inch.

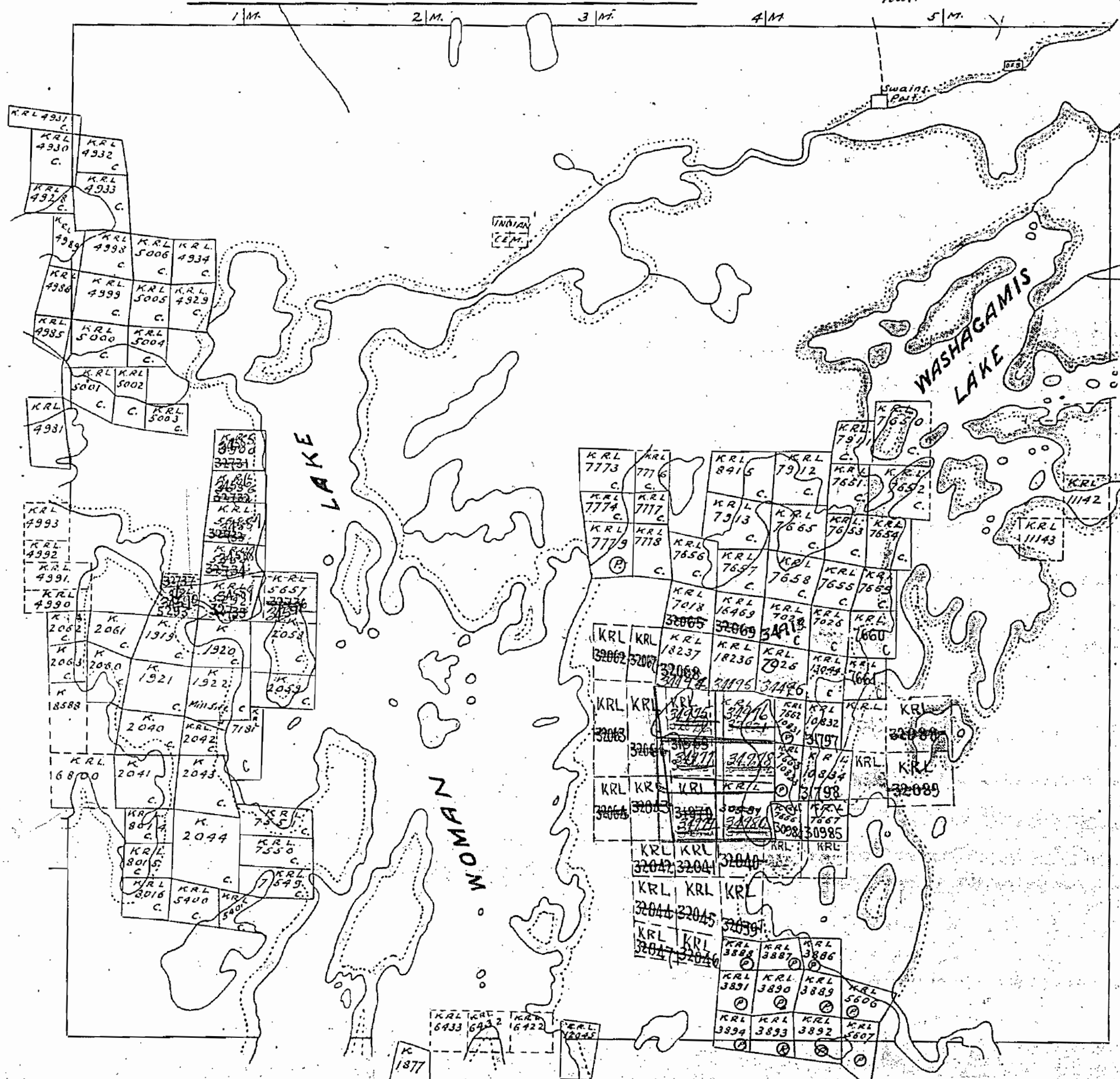
M. 2164

## SHABUMENI RIVER AREA



SKINNER TWP.

HONEYWELL TWP.



### Notes

- Railways shewn
- Paved Highways
- Gravel
- Highway Route Nos.
- Other Roads
- Trails & Paths
- Telephone & Telegraph Lines
- Electric Power Lines
- Surface reservations 200' wide by Dept. of L & F shewn
- Non-perennial streams
- Bridges
- Buildings
- Swamps
- Areas marked (P) are Potentially Leased
- Areas marked (L.O.) are held under Licence of Occupation

### DENT TWP.

2164


# PLAN OF GOODALL TWP.

RED LAKE MINING DIVISION.

DISTRICT OF KENORA. M. 2164

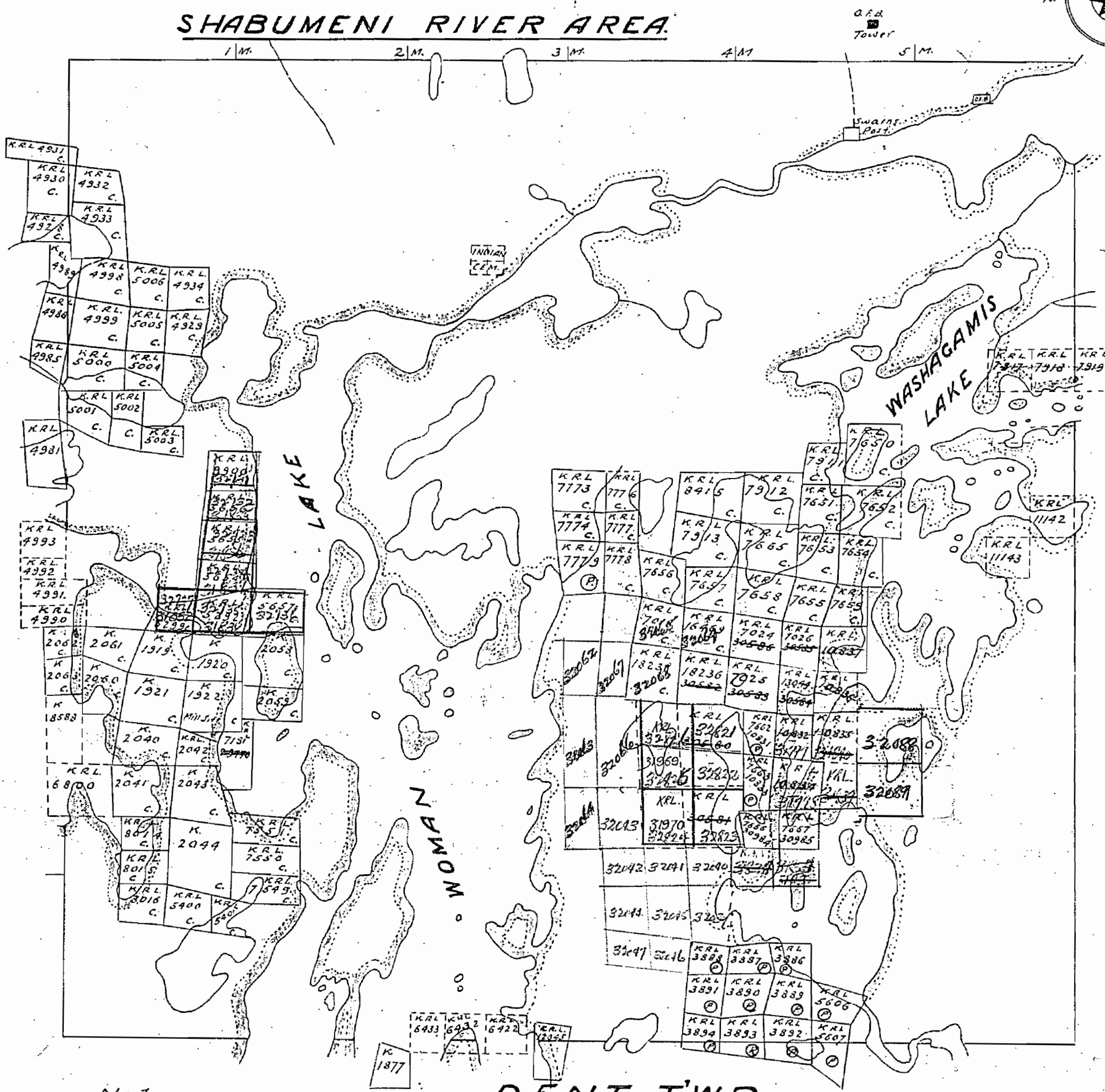
Scale 40 chains to an inch.

## SHABUMENI RIVER AREA



SKINNER TWP.

HONEYWELL TWP.



### Notes

- Railways shown
- Paved Highways
- Gravel
- Highway Route Nos
- Other Roads
- Trails & Paths
- Telephone & Telegraph Lines
- Electric Power Lines
- Surface reservations 200' wide by Dept. of L & F shown
- Non-perennial streams
- Bridges
- Buildings
- Swamps
- Areas marked ⊙ are Patented
- ⊙ Leased
- ⊙ held under Licence of Occupation

### DENT TWP.



2164


# PLAN OF GOODALL TWP.

RED LAKE MINING DIVISION.

DISTRICT OF KENORA. M. 2164

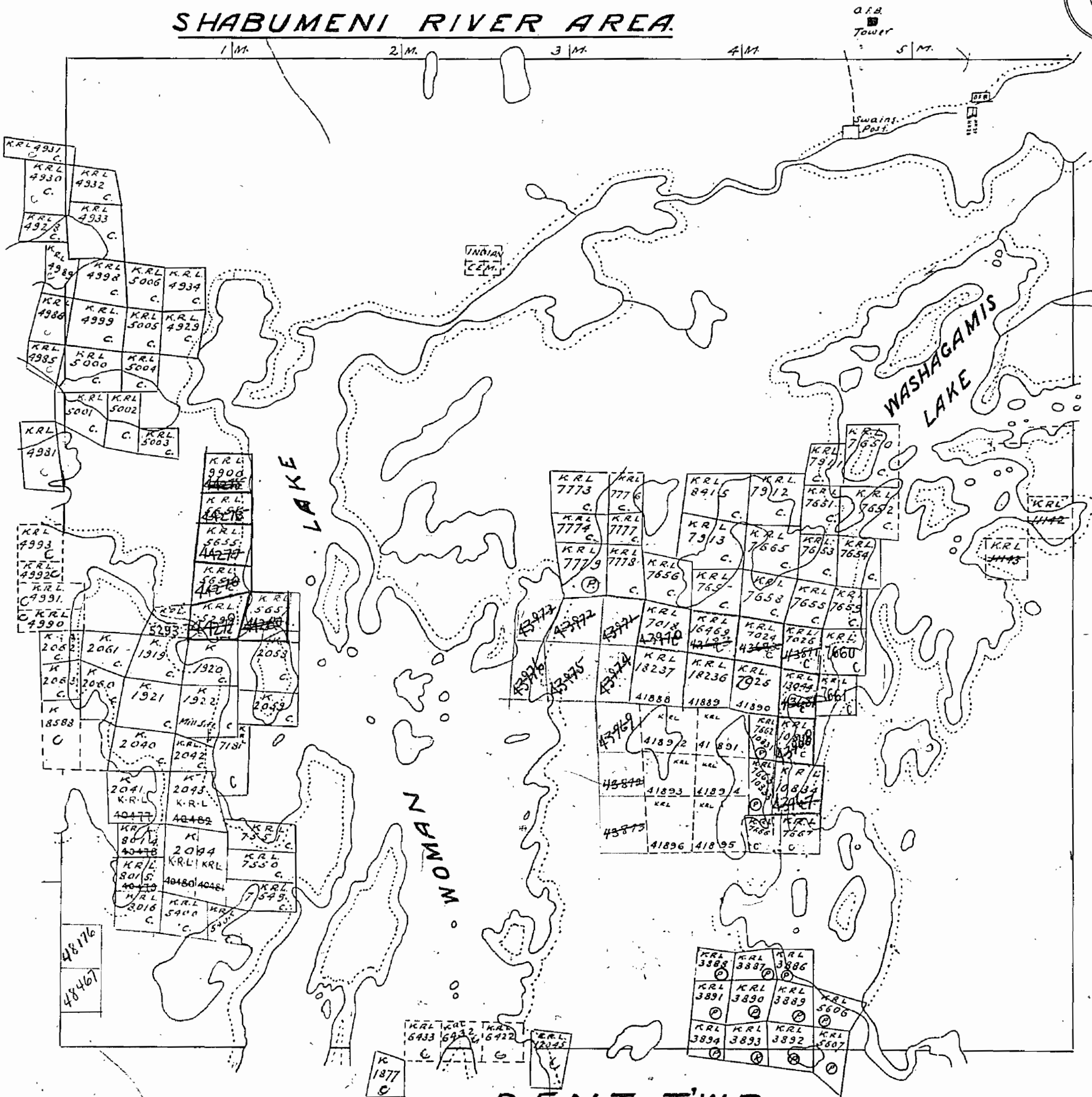
Scale, 40 chains to an inch.

## SHABUMENI RIVER AREA.



SKINNER TWP.

HONEYWELL TWP.



### Notes

Railways shown

Paved Highways

Gravel

Highway Route Nos

Other Roads

Trails & Paths

Telephone Telegraph Lines

Electric Power Lines

Surface Reservations 200' wide by Dept. of Lands

### DENT TWP.

Non-perennial streams

Bridges

Buildings

Swamps


Areas marked (P) are Patented

(L) are Leased

(O) are held under

License of Occupation

M 2164



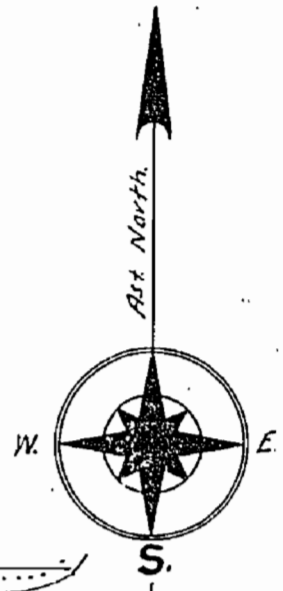
2164

# PLAN OF GOODALL TWP.

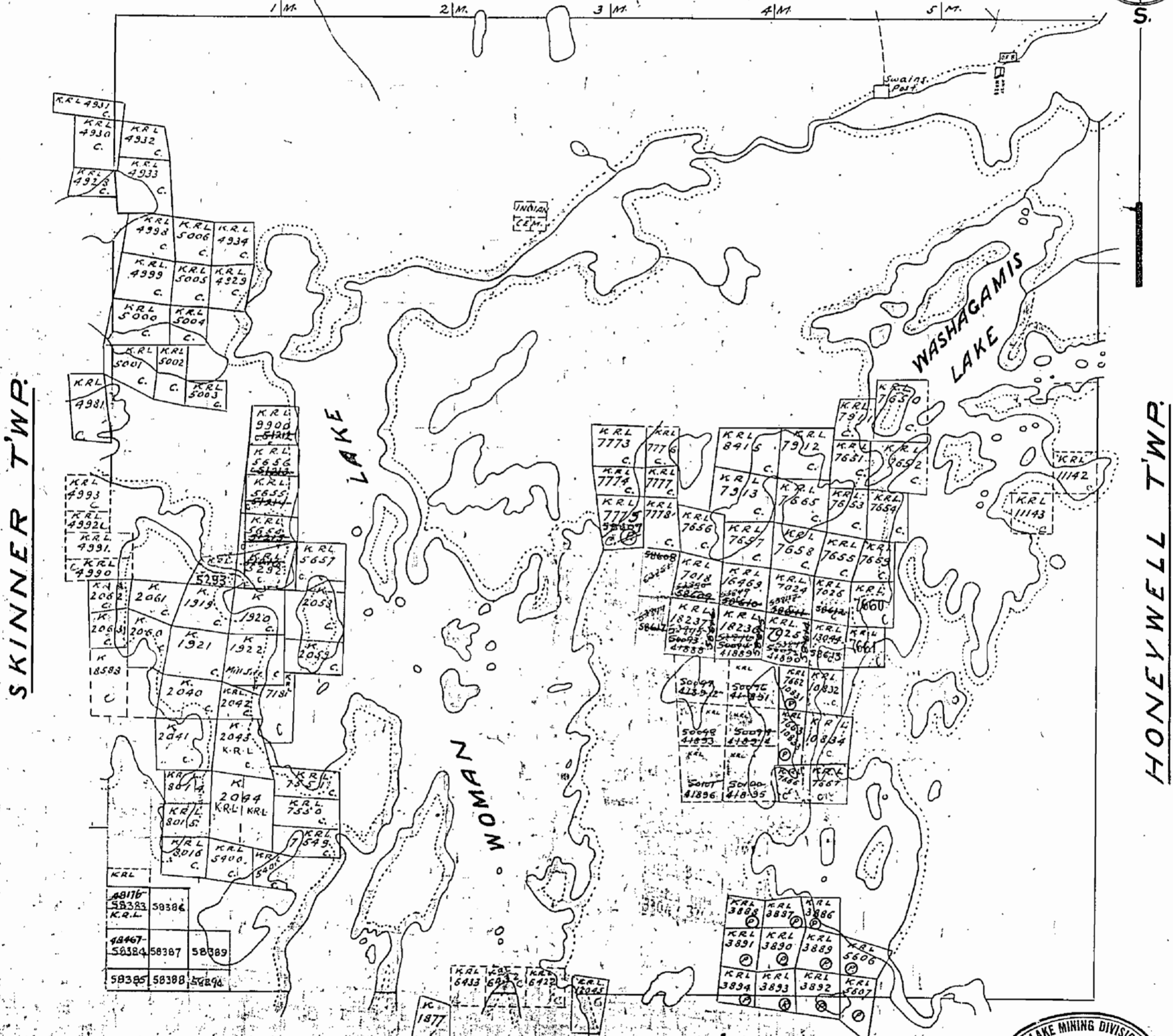
RED LAKE MINING DIVISION.  
DISTRICT OF KENORA.

Scale 40 chains to an inch.

M. 2164



## SHABUMENI RIVER AREA.



SKINNER TWP.

HONEYWELL TWP.

### Notes

Railways shown  
Paved Highways

Gravel Highways

Highway Route Nos.

Other Roads

Trails

Indian Reserves

Electric Power Lines

### DENT TWP.

Non-perennial Streams

Bridges

Buildings

Swamps

Marshes

Patented

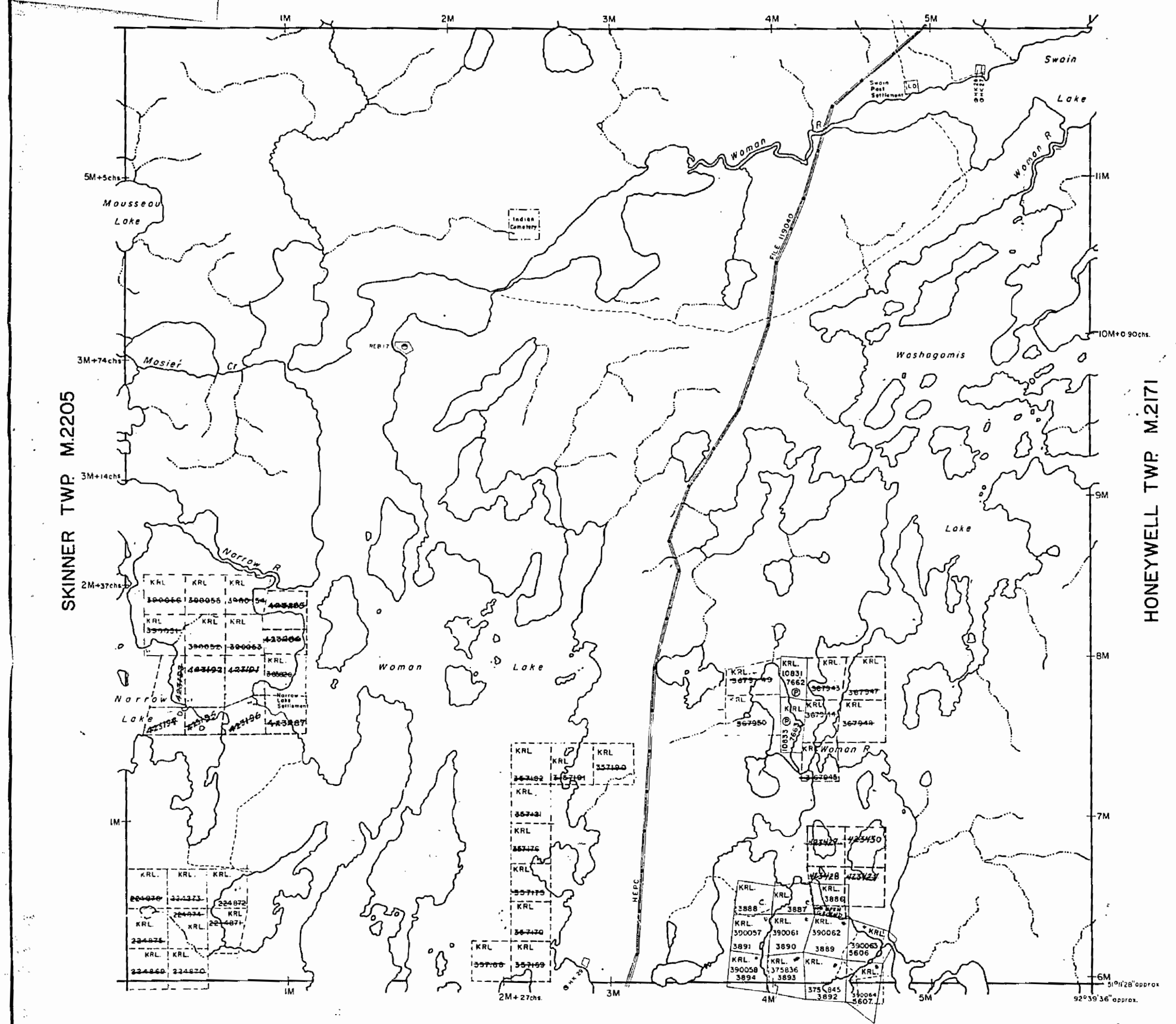



*M. 2164*

2164

SHABUMENI LAKE AREA M.2665

NOTES  
400' surface rights reservation along the shores of all lakes and rivers.



HONEYWELL TWP. M.2171

LEGEND

PATENTED LAND	(P) or ●
PATENTED FOR SURFACE RIGHTS ONLY	○
LEASE	⊙
LICENSE OF OCCUPATION	L.O.
CROWN LAND SALES	C.S.
LOCATED LAND	Loc.
CANCELLED	C.
MINING RIGHTS ONLY	M.R.O.
SURFACE RIGHTS ONLY	S.R.O.
HIGHWAY & ROUTE NO.	17
ROADS	—
TRAILS	---
RAILWAYS	—+—
POWER LINES	—+—+—
MARSH OR MUSKEG	⊖
MINES	⊗

\*used only with summer resort locations or when space is limited

TOWNSHIP OF  
**GOODALL**  
DISTRICT OF  
KENORA  
PATRICIA PORTION  
RED LAKE  
MINING DIVISION  
SCALE : 1 INCH 40 CHAINS (1/2 MILE)

DR. — D. McAVAN  
DATE PLAN NO. **M.2164**

ONTARIO  
MINISTRY OF NATURAL RESOURCES  
SURVEYS AND MAPPING BRANCH

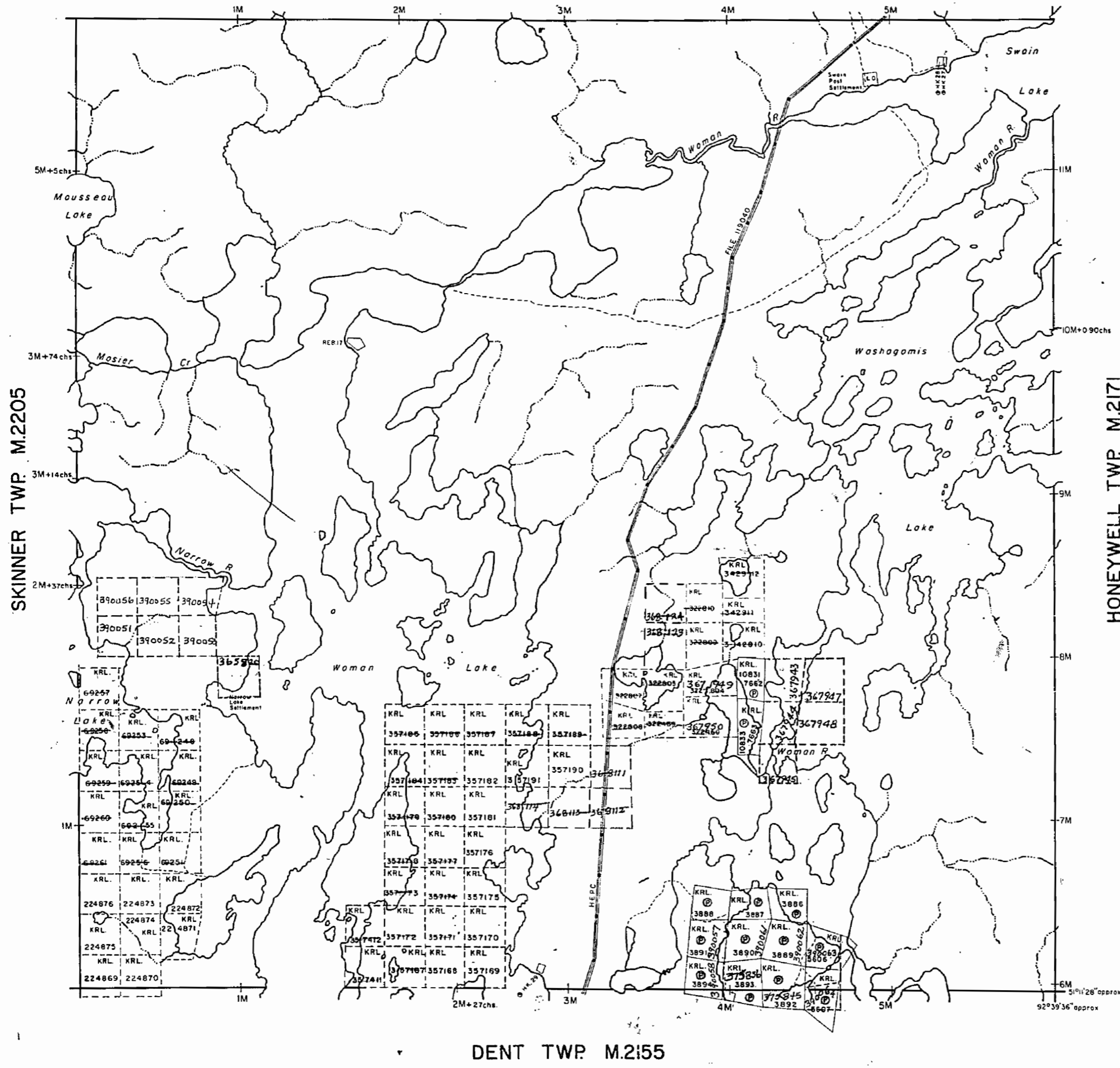
DENT TWP. M.2155

2164

SHABUMENI LAKE AREA M.2665

NOTES

400' surface rights reservation along the shores of all lakes and rivers.



SKINNER TWP. M.2205

HONEYWELL TWP. M.2171

DENT TWP. M.2155

LEGEND

- PATENTED LAND Ⓟ or Ⓢ
  - PATENTED FOR SURFACE RIGHTS ONLY Ⓢ
  - LEASE Ⓛ
  - LICENSE OF OCCUPATION L.O.
  - CROWN LAND SALES C.S.
  - LOCATED LAND Loc.
  - CANCELLED C.
  - MINING RIGHTS ONLY M.R.O.
  - SURFACE RIGHTS ONLY S.R.O.
  - HIGHWAY & ROUTE NO.
  - ROADS
  - TRAILS
  - RAILWAYS
  - POWER LINES
  - MARSH OR MUSKEG
  - MINES
- \* used only with summer resort locations or when space is limited

TOWNSHIP OF  
**GOODALL**  
 DISTRICT OF  
 KENORA  
 PATRICIA PORTION  
 RED LAKE  
 MINING DIVISION  
 SCALE : 1 INCH = 40 CHAINS (1/2 MILE)

DR. S.L. & LEAT. G.D. CANADA  
 A.C. 02-22-43 PR - D. McRAVAY  
 DATE PLAN NO. **M.2164**

ONTARIO  
 MINISTRY OF NATURAL RESOURCES  
 SURVEYS AND MAPPING BRANCH

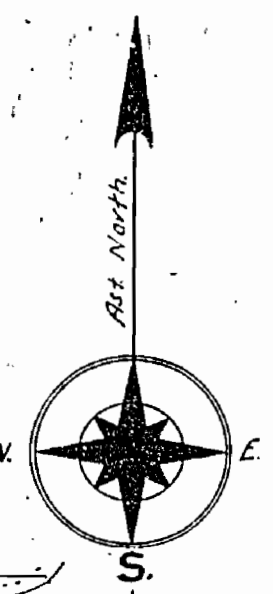
2164

# PLAN OF GOODALL TWP.

RED LAKE MINING DIVISION.  
DISTRICT OF KENORA.

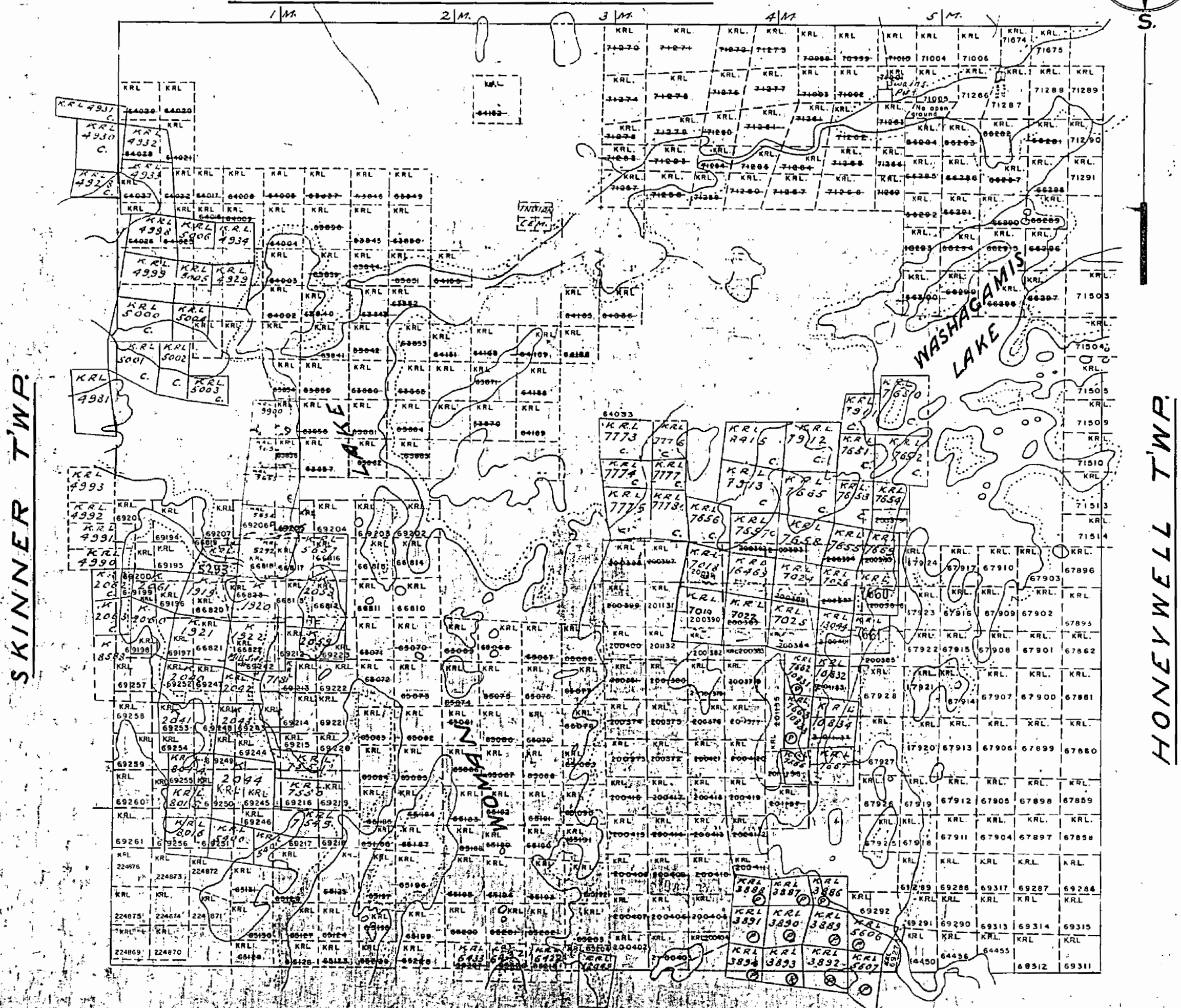
Scale 40 chains to an inch.

M.2164



M.2164

## SHABUMENI RIVER AREA.



SKINNER TWP.

HONEYWELL TWP.

### Notes

- Railways shown
- Paved Highways
- Gravel
- Highway Route No.
- Ordnance
- Trails
- Water Courses
- Electric Lines
- Surveys

### DENT TWP.

- Non-perennial streams
- Bygones
- Burnings

M.2164

2164

### SHABUMENI LAKE AREA M.2665

#### NOTES

400' surface rights reservation along the shores of all lakes and rivers.



#### LEGEND

- PATENTED LAND Ⓟ or Ⓢ
- PATENTED FOR SURFACE RIGHTS ONLY Ⓟ
- LEASE Ⓛ
- LICENSE OF OCCUPATION L.O.
- CROWN LAND SALES C.S.
- LOCATED LAND Loc.
- CANCELLED C.
- MINING RIGHTS ONLY M.R.O.
- SURFACE RIGHTS ONLY S.R.O.
- HIGHWAY & ROUTE NO. Ⓡ
- ROADS —
- TRAILS - - -
- RAILWAYS =
- POWER LINES —
- MARSH OR MUSKEG ~
- MINES X

\*used only with summer resort locations or when space is limited

TOWNSHIP OF

# GOODALL

DISTRICT OF  
KENORA  
PATRICIA PORTION

RED LAKE  
MINING DIVISION

SCALE : 1 INCH 40 CHAINS (1/2 MILE)

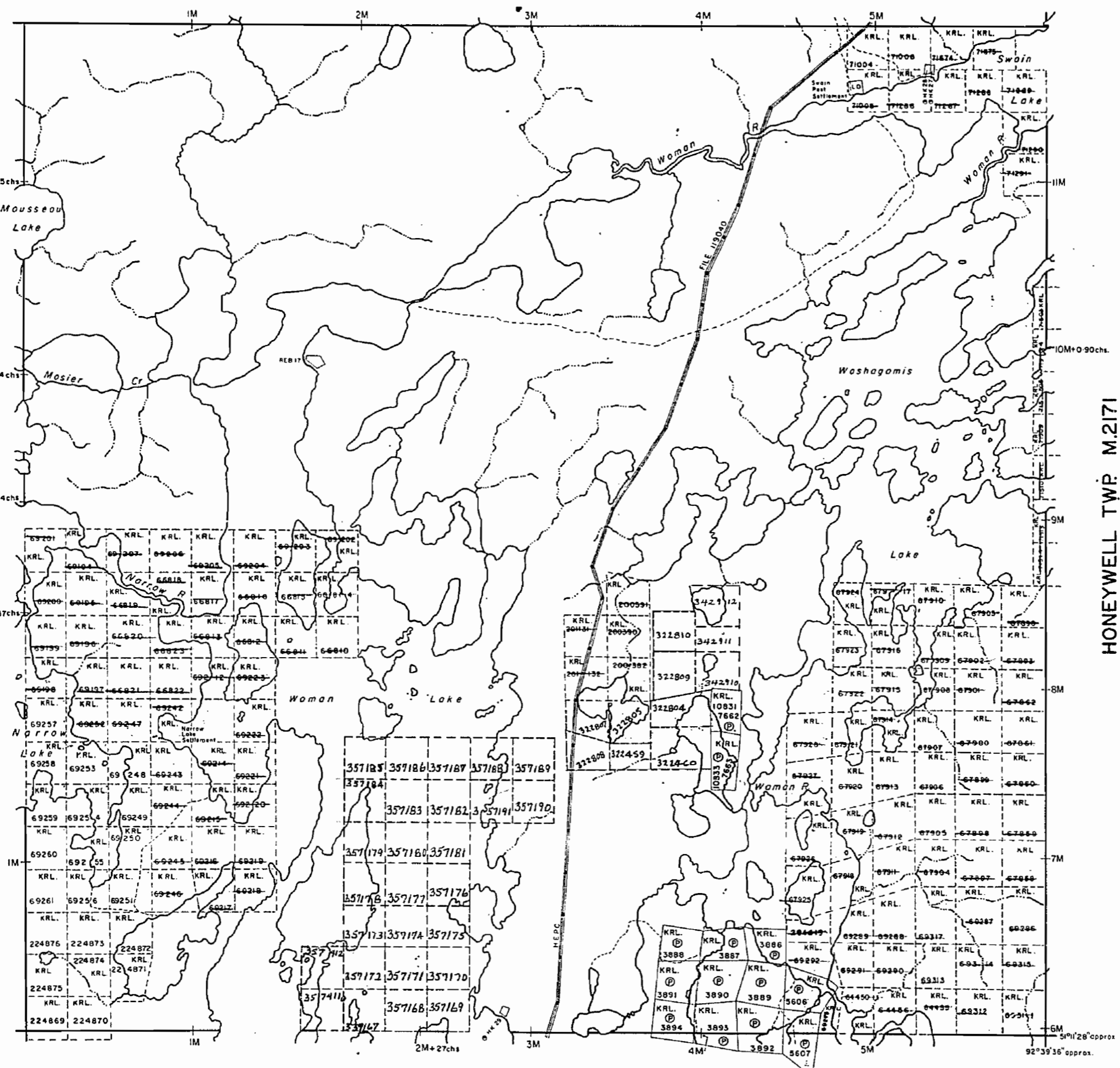
DR. S.L.M. LEAT GO CANADA  
K.C. 02 J2 K3 PR - D MCRAYNA  
DATE

PLAN NO. **M.2164**

ONTARIO  
DEPARTMENT OF MINES  
AND NORTHERN AFFAIRS

SKINNER TWP. M.2205

HONEYWELL TWP. M.2171



DENT TWP. M.2155

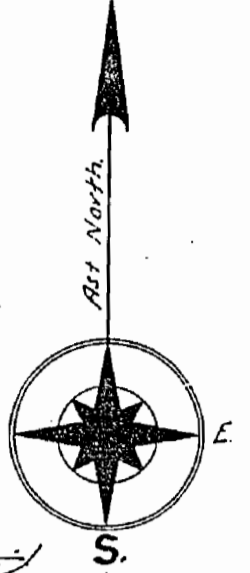
2164

# PLAN OF GOODALL TWP.

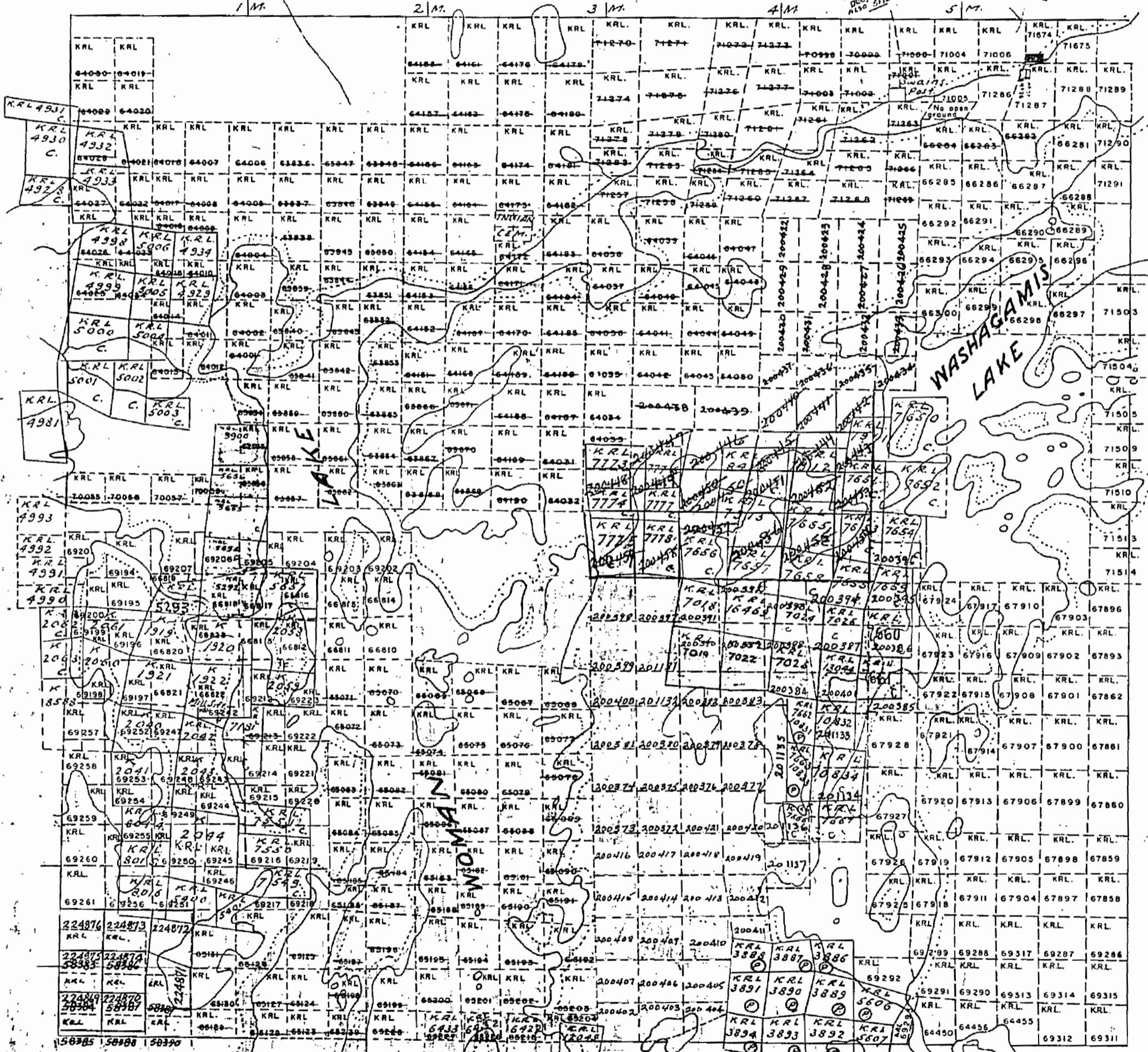
RED LAKE MINING DIVISION.  
DISTRICT OF KENORA.

Scale 40 chains to an inch.

RED LAKE MINING DIV.  
RECEIVED  
MAR 5 1969



## SHABUMENI RIVER AREA M.2164



SKINNER TWP.

HONEYWELL TWP.

### Notes

- Railways shown
- Paved Highways
- Gravel Highway Route No.
- Other Roads
- Trunk Lines
- Telephone Lines
- Electric Power Lines

### DENT TWP.

- Non-perennial streams
- Bridges
- Buildings
- Swamps
- Area marked with (C) is land patented under the provisions of the Land Act, 1900.

M.2164

M.2164

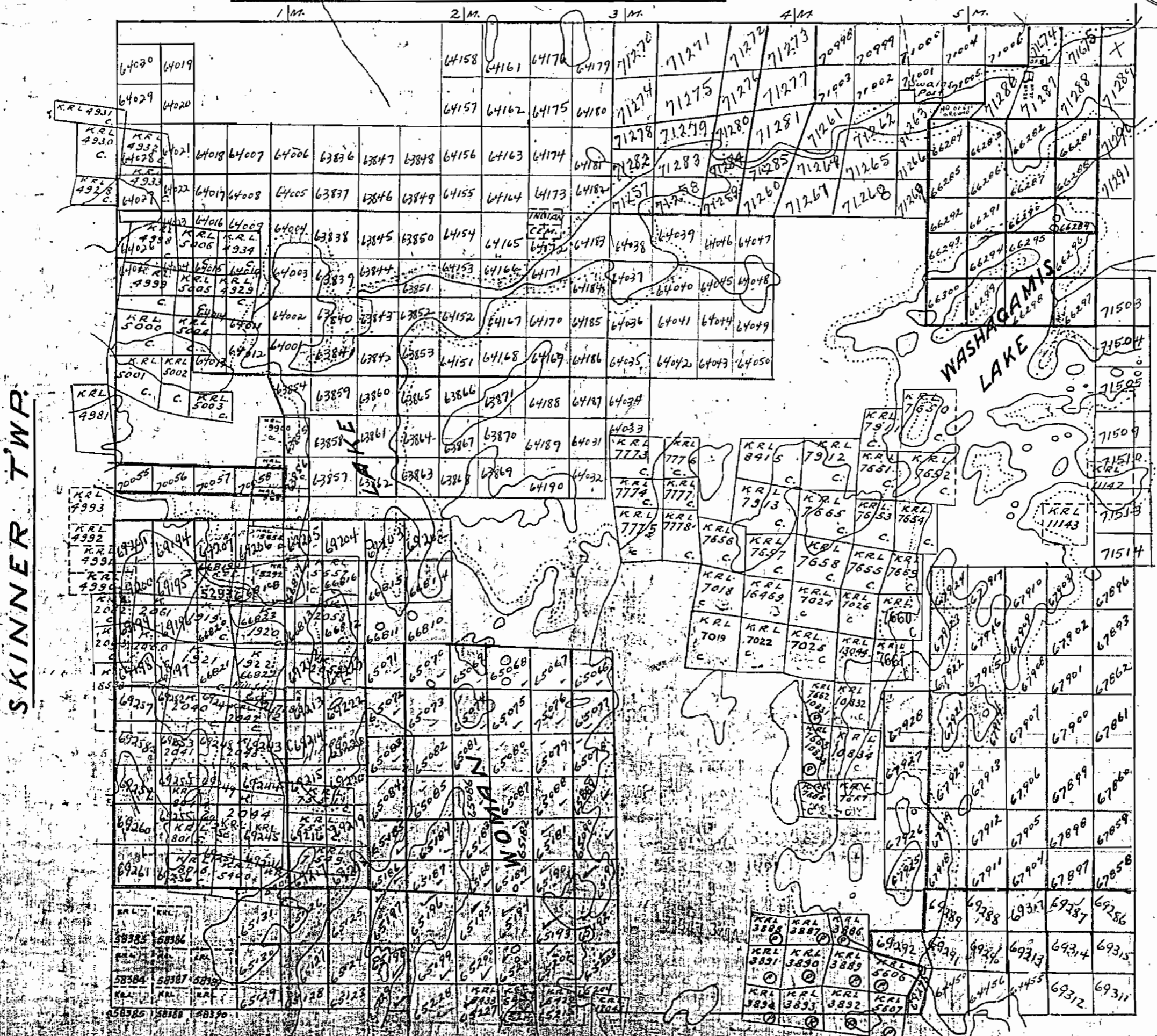

2164

# PLAN OF GOODALL TWP.

RED LAKE MINING DIVISION.  
DISTRICT OF KENORA.

Scale, 40 chains to an inch. M. 2164

## SHABUMENI RIVER AREA




SKINNER TWP.

HONEYWELL TWP.

DENT TWP.

NOTES



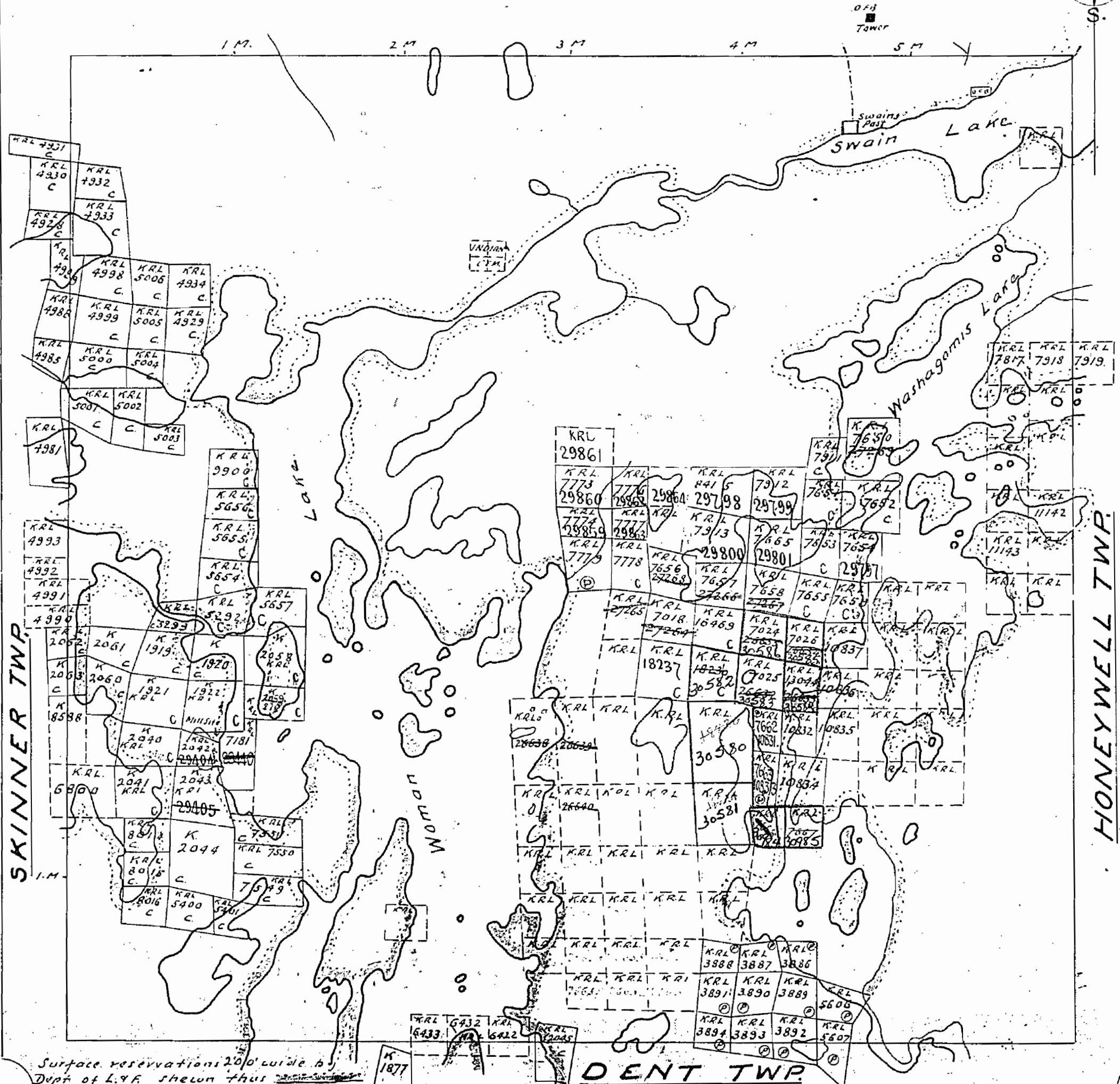
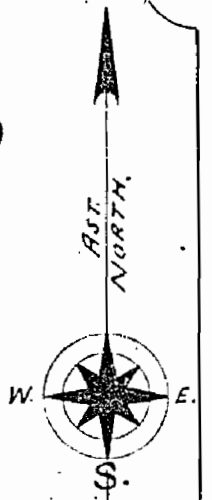


# — PLAN OF — GOODALL TWP

RED LAKE MINING DIVISION.

DISTRICT OF KENORA. M. 2164

— Scale: 40 chains to an inch. —



Surface reservations 20' wide by Dept of L. & F. shown thus

2164


2164

# PLAN OF GOODALL TWP.

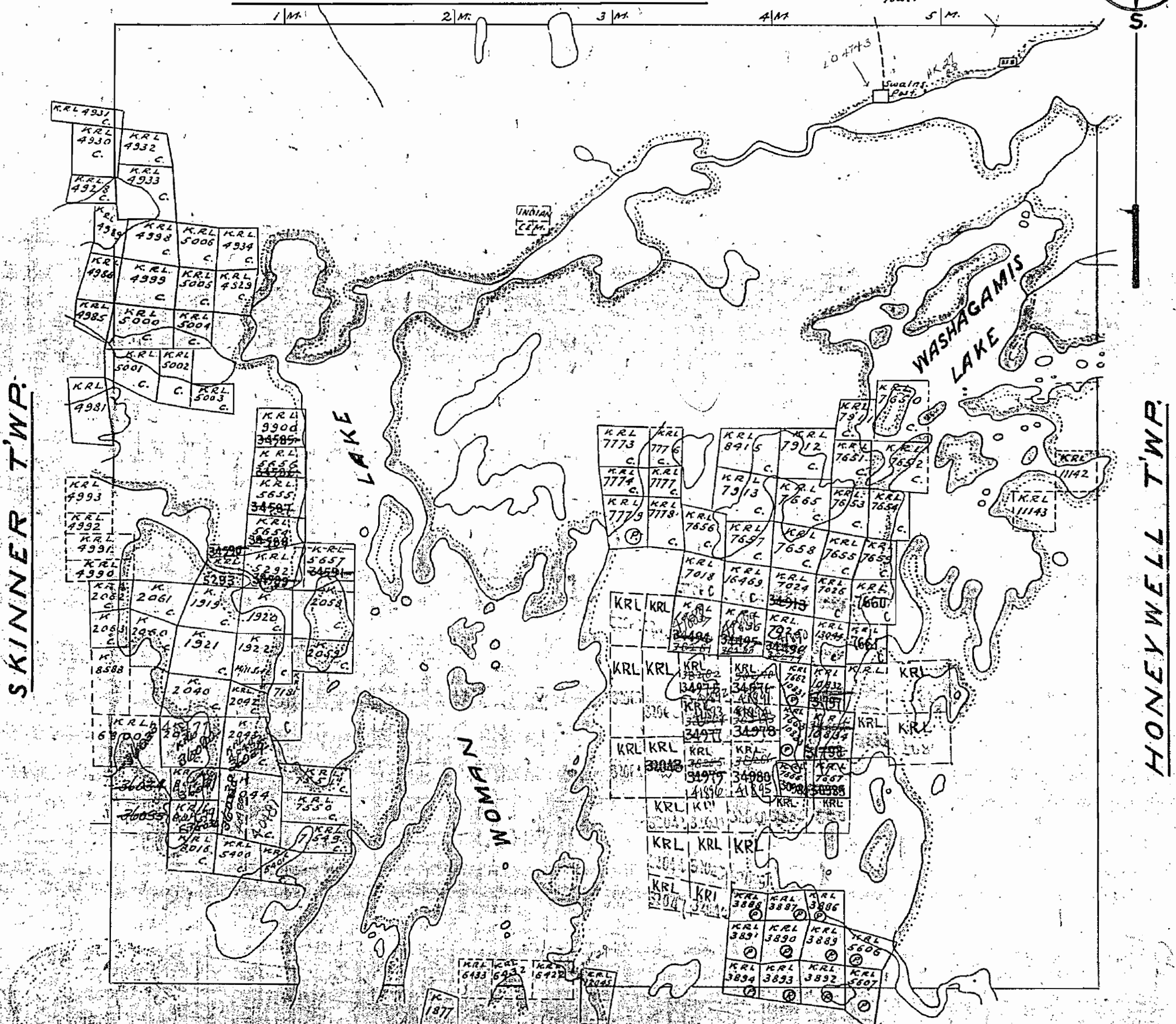
RED LAKE MINING DIVISION.  
DISTRICT OF KENORA.

Scale 40 chains to an inch.

M. 2164



## SHABUMENI RIVER AREA.



SKINNER TWP.

HONEYWELL TWP.

**Notes**

Railways shown	Non-perennial streams
Paved Highways	Buildings
Gravel	500 m.p.s.
Highway Route No.	Artesian water
Other Roads	Patented
Trails & Paths	Leased
Telephone Telegraph Lines	held under
Electric Power Lines	licence of Occupation
Surface elevations 200' and by Dept. of L.S. shown	

DENT TWP.


M. 2164

2164

SHABUMENI LAKE AREA M.2665

NOTES

400' surface rights reservation along the shores of all lakes and rivers.



LEGEND

- PATENTED LAND P or ●
- PATENTED FOR SURFACE RIGHTS ONLY ○
- LEASE ⊙
- LICENSE OF OCCUPATION L.O.
- CROWN LAND SALES C.S.
- LOCATED LAND Loc.
- CANCELLED C.
- MINING RIGHTS ONLY M.R.O.
- SURFACE RIGHTS ONLY S.R.O.
- HIGHWAY & ROUTE NO.
- ROADS
- TRAILS
- RAILWAYS
- POWER LINES
- MARSH OR MUSKEG
- MINES

\*used only with summer resort locations or when space is limited

TOWNSHIP OF

**GOODALL**

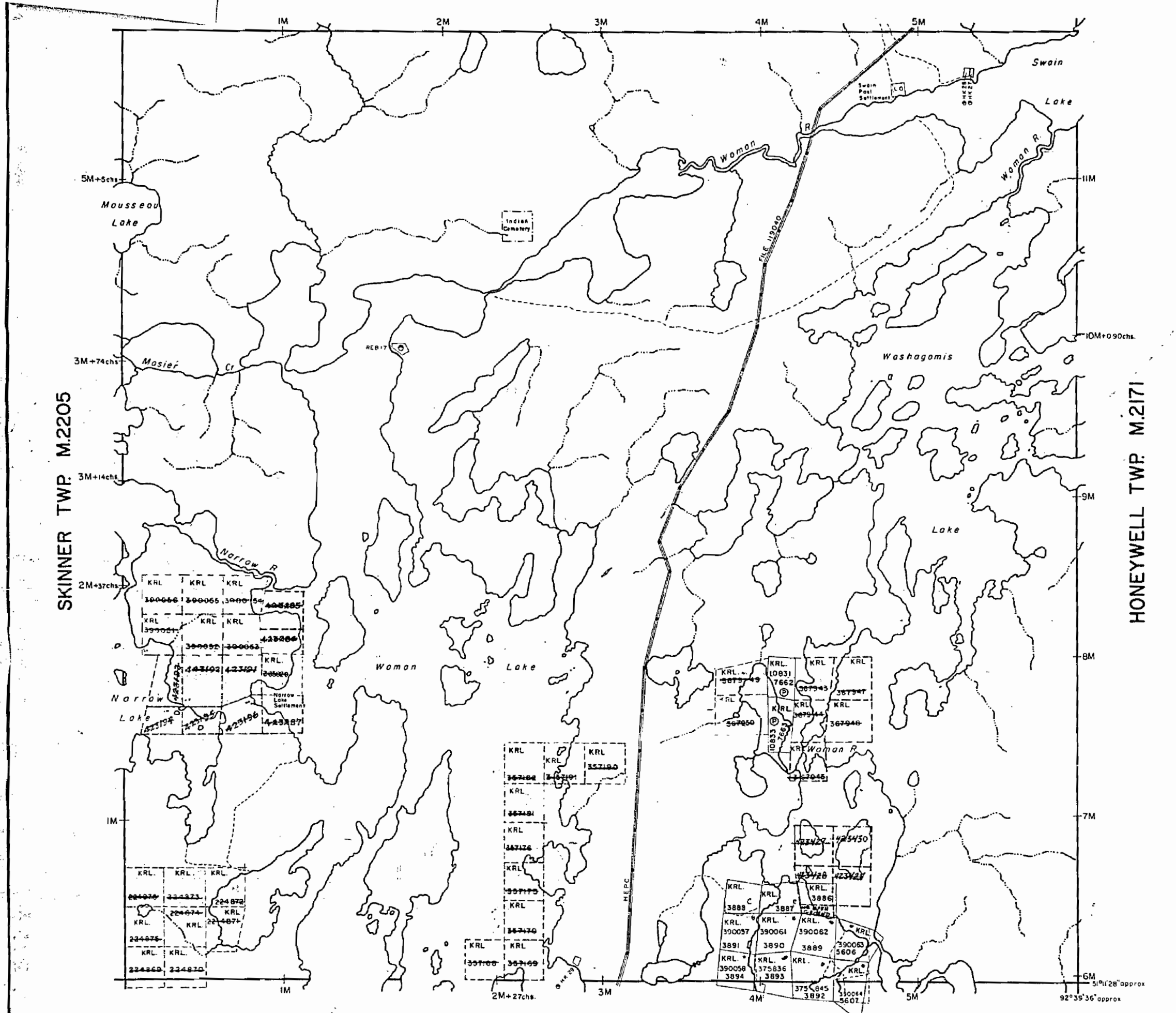
DISTRICT OF  
KENORA  
PATRICIA PORTION

RED LAKE  
MINING DIVISION

SCALE : 1 INCH = 40 CHAINS (1/2 MILE)

DR. - D. McAVINA  
DATE PLAN NO. **M.2164**

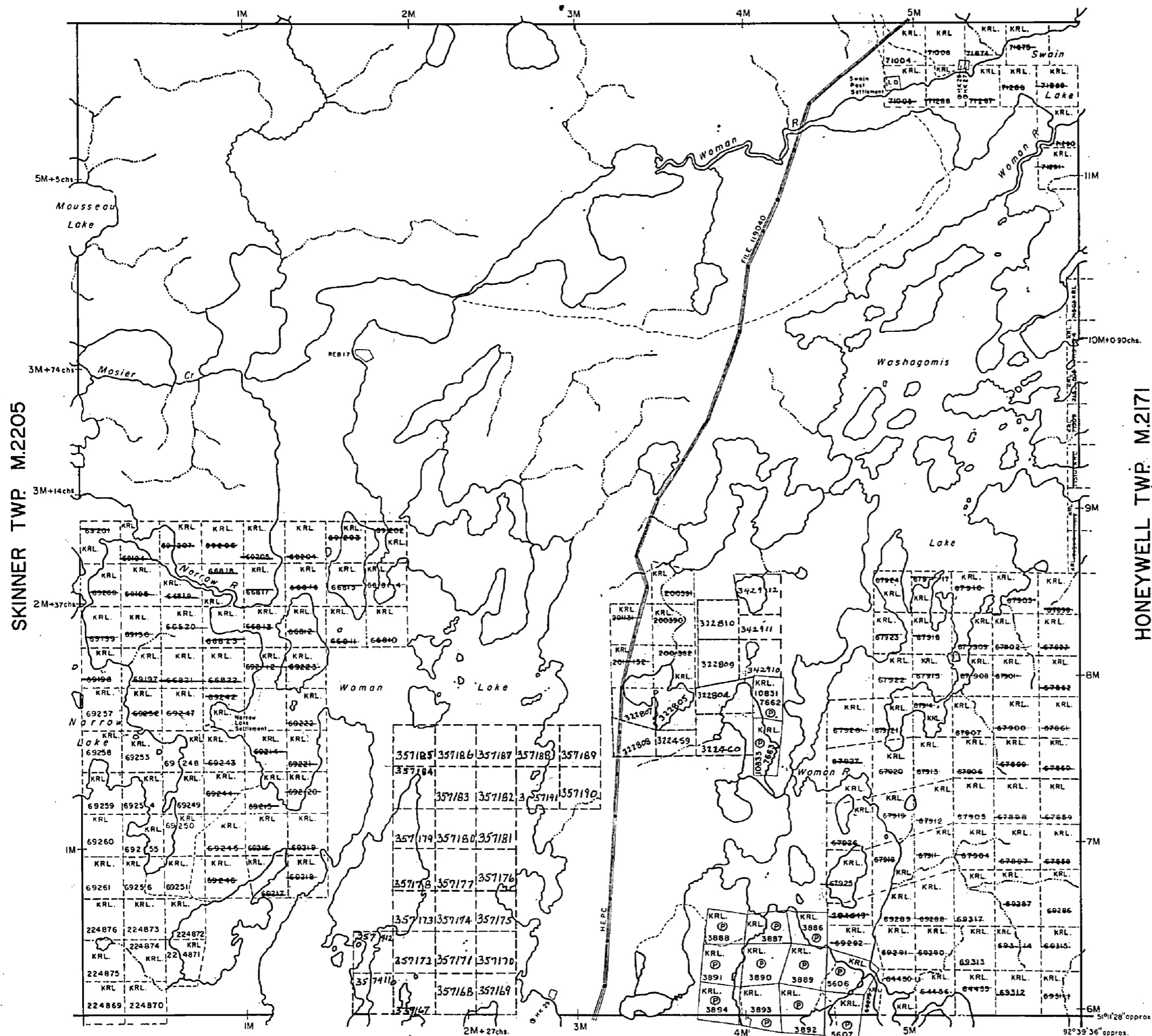
ONTARIO  
MINISTRY OF NATURAL RESOURCES  
SURVEYS AND MAPPING BRANCH



DENT TWP. M.2155

2164

SHABUMENI LAKE AREA M.2665



SKINNER TWP. M.2205

HONEYWELL TWP. M.2171

DENT TWP. M.2155

NOTES

400' surface rights reservation along the shores of all lakes and rivers.



LEGEND

- PATENTED LAND Ⓟ or Ⓢ
  - PATENTED FOR SURFACE RIGHTS ONLY Ⓞ
  - LEASE Ⓛ
  - LICENSE OF OCCUPATION L.O.
  - CROWN LAND SALES C.S.
  - LOCATED LAND Loc.
  - CANCELLED C.
  - MINING RIGHTS ONLY M.R.O.
  - SURFACE RIGHTS ONLY S.R.O.
  - HIGHWAY & ROUTE NO. 17
  - ROADS —
  - TRAILS - - -
  - RAILWAYS = = =
  - POWER LINES —
  - MARSH OR MUSKEG ~ ~ ~
  - MINES X
- \*used only with summer resort locations or when space is limited

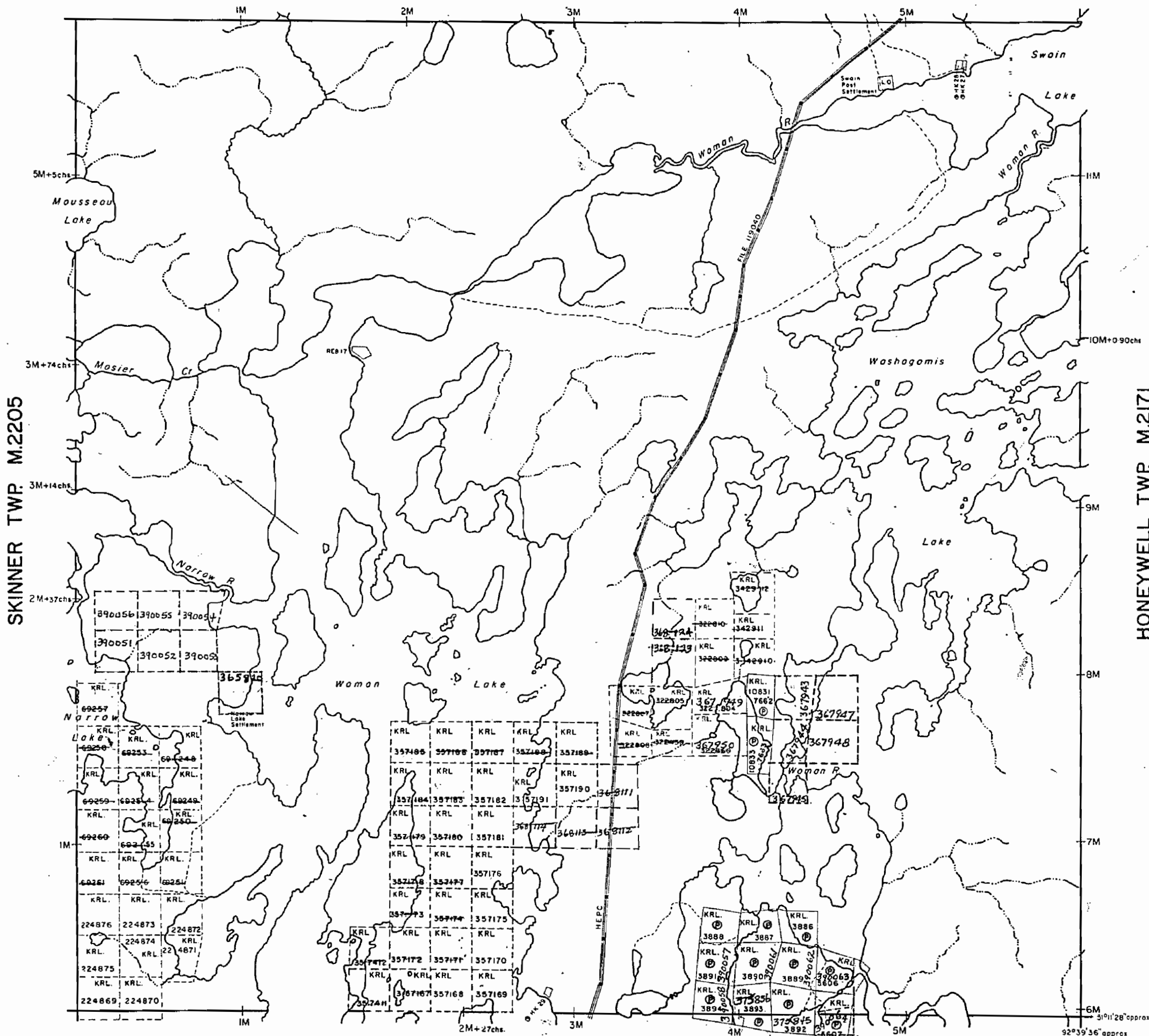
TOWNSHIP OF  
**GOODALL**  
 DISTRICT OF  
 KENORA  
 PATRICIA PORTION  
 RED LAKE  
 MINING DIVISION  
 SCALE: 1 INCH = 40 CHAINS (1/2 MILE)

DR. SLIN LEAT GO CANADA  
 A.C. 02 28 43 PR - D. M. KAVNA  
 DATE \_\_\_\_\_ PLAN NO. **M.2164**

ONTARIO  
 DEPARTMENT OF MINES  
 AND NORTHERN AFFAIRS

2164

SHABUMENI LAKE AREA M.2665




SKINNER TWP. M.2205

HONEYWELL TWP. M.2171

DENT TWP. M.2155

NOTES

400' surface rights reservation along the shores of all lakes and rivers.



LEGEND

- PATENTED LAND P or ●
  - PATENTED FOR SURFACE RIGHTS ONLY ○
  - LEASE L
  - LICENSE OF OCCUPATION L.O.
  - CROWN LAND SALES C.S.
  - LOCATED LAND Loc.
  - CANCELLED C.
  - MINING RIGHTS ONLY M.R.O.
  - SURFACE RIGHTS ONLY S.R.O.
  - HIGHWAY & ROUTE NO.
  - ROADS
  - TRAILS
  - RAILWAYS
  - POWER LINES
  - MARSH OR MUSKEG
  - MINES
- \*used only with summer resort locations or when space is limited

TOWNSHIP OF  
**GOODALL**

DISTRICT OF  
**KENORA**  
PATRICIA PORTION

**RED LAKE**  
MINING DIVISION

SCALE : 1 INCH = 40 CHAINS (1/2 MILE)

DR. SLAN LEAT GO CANADA  
& C D2 J2 R3 PR - D MCKAYNA  
DATE

PLAN NO. **M.2164**

ONTARIO  
MINISTRY OF NATURAL RESOURCES  
SURVEYS AND MAPPING BRANCH

2164

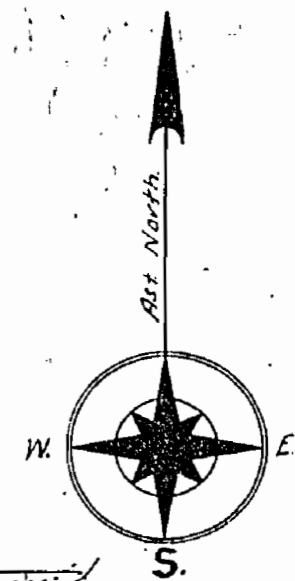
# PLAN OF GOODALL TWP.

RED LAKE MINING DIVISION.  
DISTRICT OF KENORA.

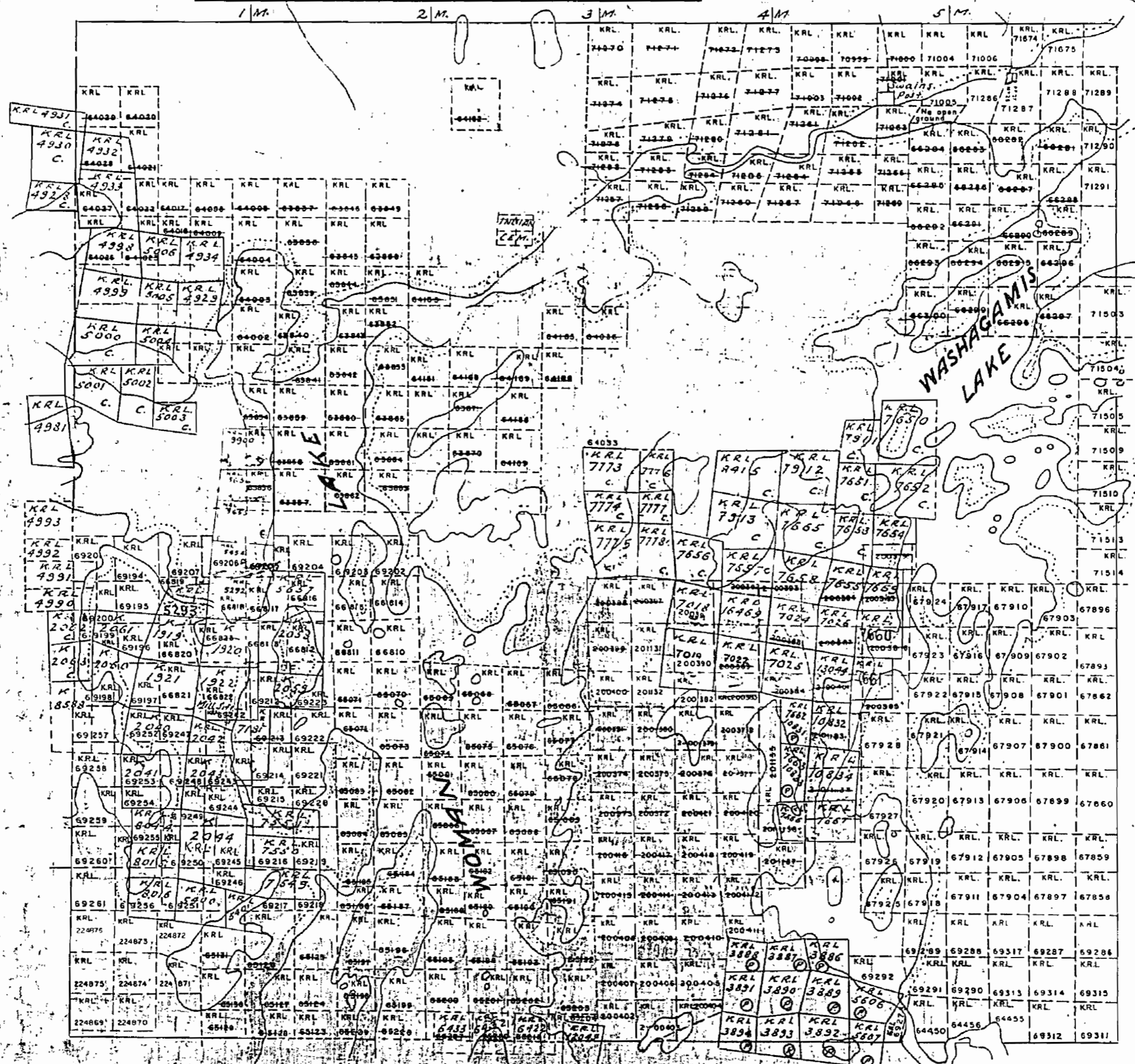
M.2164

Scale 40 chains to an inch.

## SHABUMENI RIVER AREA.



M.2164



SKINNER TWP.

HONEYWELL TWP.

**Notes**  
 Railways shown  
 Paved Highways  
 Gravel  
 Highway Route No.  
 Other Roads  
 Public Buildings  
 Municipalities  
 Electric Lines  
 Surveyed Boundaries  
 Non-perennial Streams  
 By-laws  
 Buildings  
 Water-towers  
 etc.

DENT TWP.

M.2164

2164

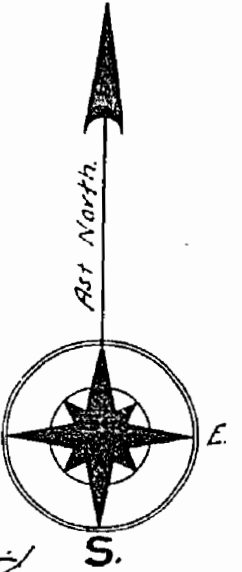
# PLAN OF GOODALL TWP.

RED LAKE MINING DIVISION.  
DISTRICT OF KENORA.

Scale, 40 chains to an inch.

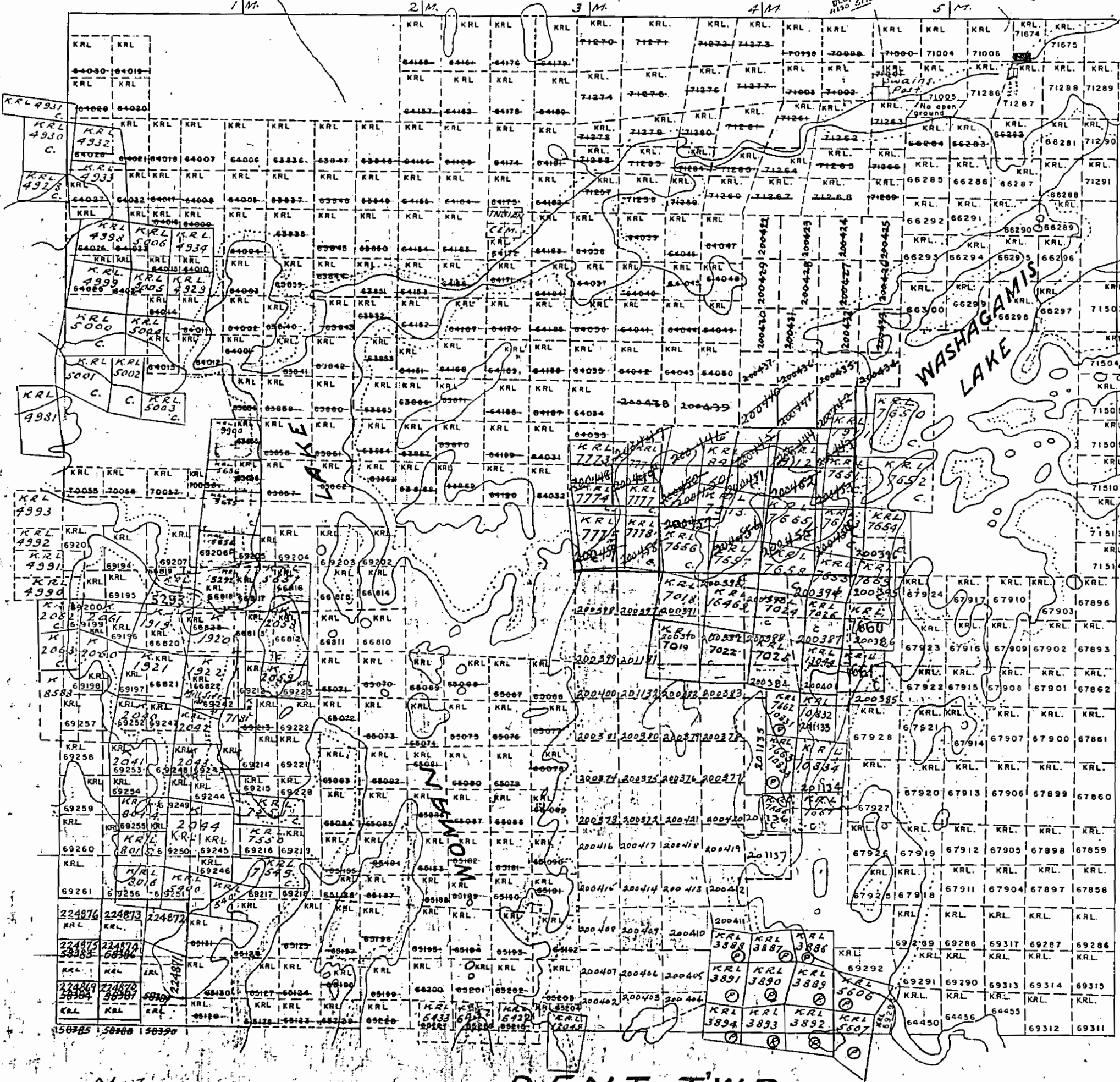
SHABUMENI RIVER AREA M. 2164

RED LAKE MINING DIV.  
**RECEIVED**  
MAR 3 1969



SKINNER TWP.

HONEYWELL TWP.



### Notes

- Railways shown
- Paved Highways
- Gravel
- Highway Right of Way
- Open Road
- Tramway Paths
- Telephone Lines
- Electric Power Lines

### DENT TWP.

- Non-perennial streams
- Bridges
- Buildings
- Swamps
- Other marked
- Patented
- Leased
- Under Lease
- License of Occupancy

M. 2164

M. 2164


2164

# PLAN OF GOODALL TWP.

RED LAKE MINING DIVISION.  
DISTRICT OF KENORA.

Scale, 40 chains to an inch.

M. 2164



## SHABUMENI RIVER AREA.


a 1/2  
Tower

SKINNER TWP.

HONEYWELL TWP.



DENT TWP.





2164


# PLAN OF GOODALL TWP.

RED LAKE MINING DIVISION.

DISTRICT OF KENORA. M. 2164

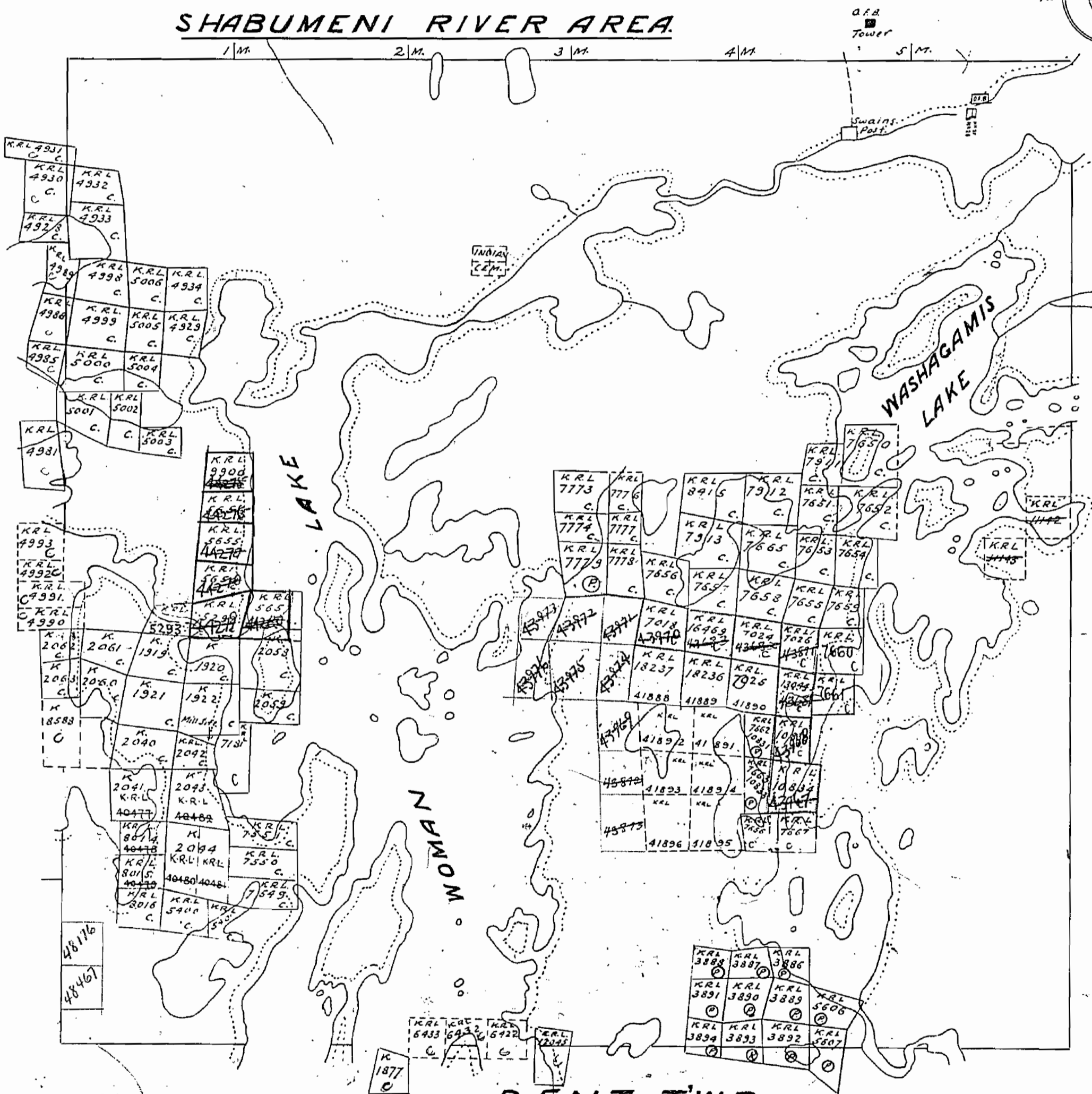
Scale 40 chains to an inch.

## SHABUMENI RIVER AREA.



SKINNER TWP.

HONEYWELL TWP.




### Notes

- Railways shown
- Paved Highways
- Gravel
- Highway Route No.
- Other Roads
- Trails Paths
- Telephone Telegraph Lines
- Electric Power Lines
- Surface reservations 200' wide by Dept. of L. & F. shown

### DENT TWP.

- Non-perennial streams
- Bridges
- Buildings
- Swamps
- Areas marked (P) are Patented
- Areas marked (L) are Leased
- Areas marked (O) are held under License of Occupation

M 2164



2164

2164


# PLAN OF GOODALL TWP.

RED LAKE MINING DIVISION.  
DISTRICT OF KENORA.

Scale 40 chains to an inch.

M. 2164

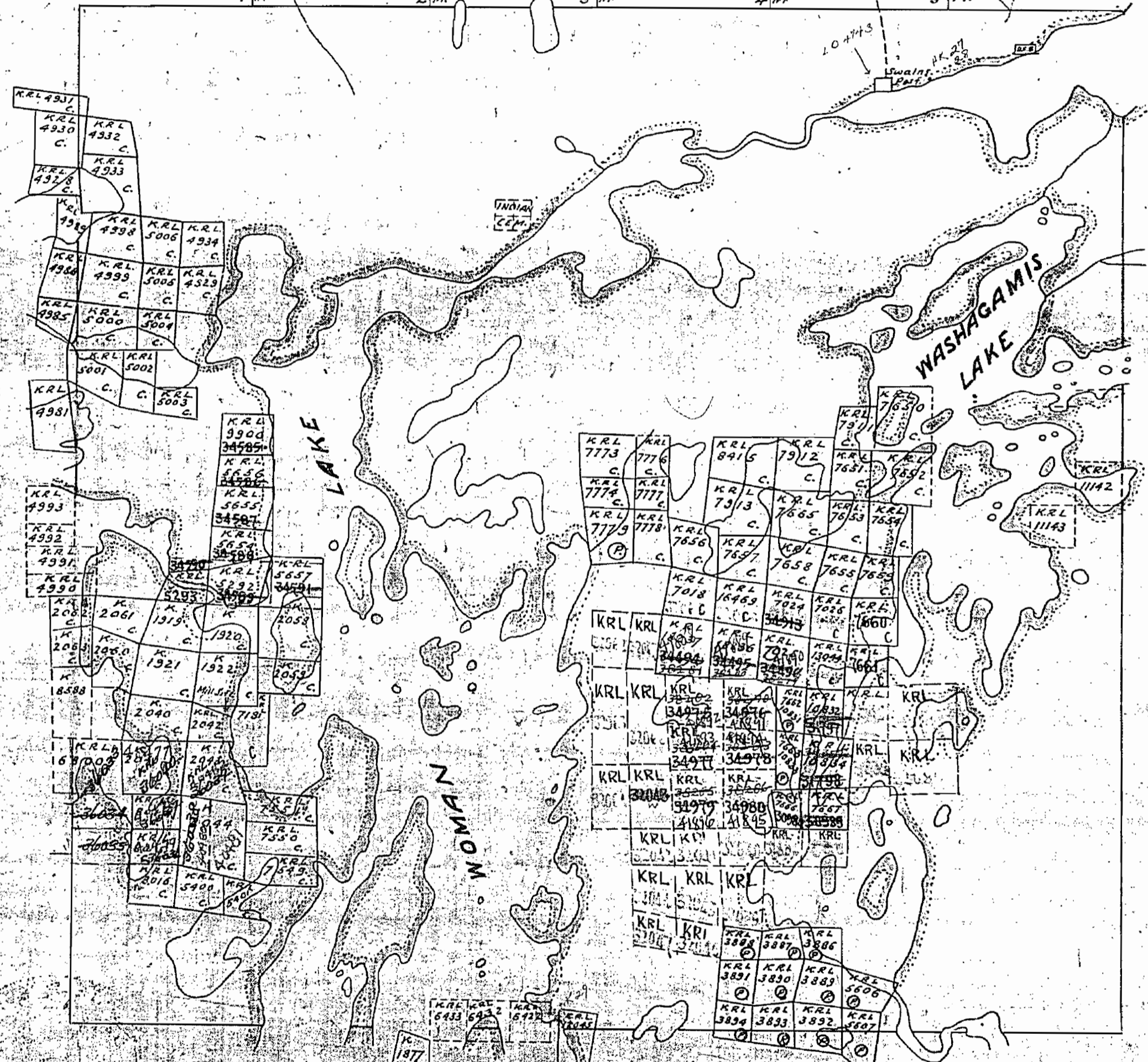
## SHABUMENI RIVER AREA.



1 M. 2 M. 3 M. 4 M. 5 M.

SKINNER TWP.

HONEYWELL TWP.



### Notes

- Railways shown
- Paved Highways
- Gravel
- Highway route No.
- Other roads
- Trails & Paths
- Telephone lines
- Electric Power Lines
- Survey lines at 200 feet by Dept. of Lands

### DENT TWP.

- Non-perennial streams
- Bridges
- Buildings
- Submerged
- Area marked (C) as patented
- Area marked (L) as leased
- Area marked (P) as held under license of occupation

M. 2164

2164


# PLAN OF GOODALL TWP.

RED LAKE MINING DIVISION.

DISTRICT OF KENORA.

Scale 40 chains to an inch.

M. 2164

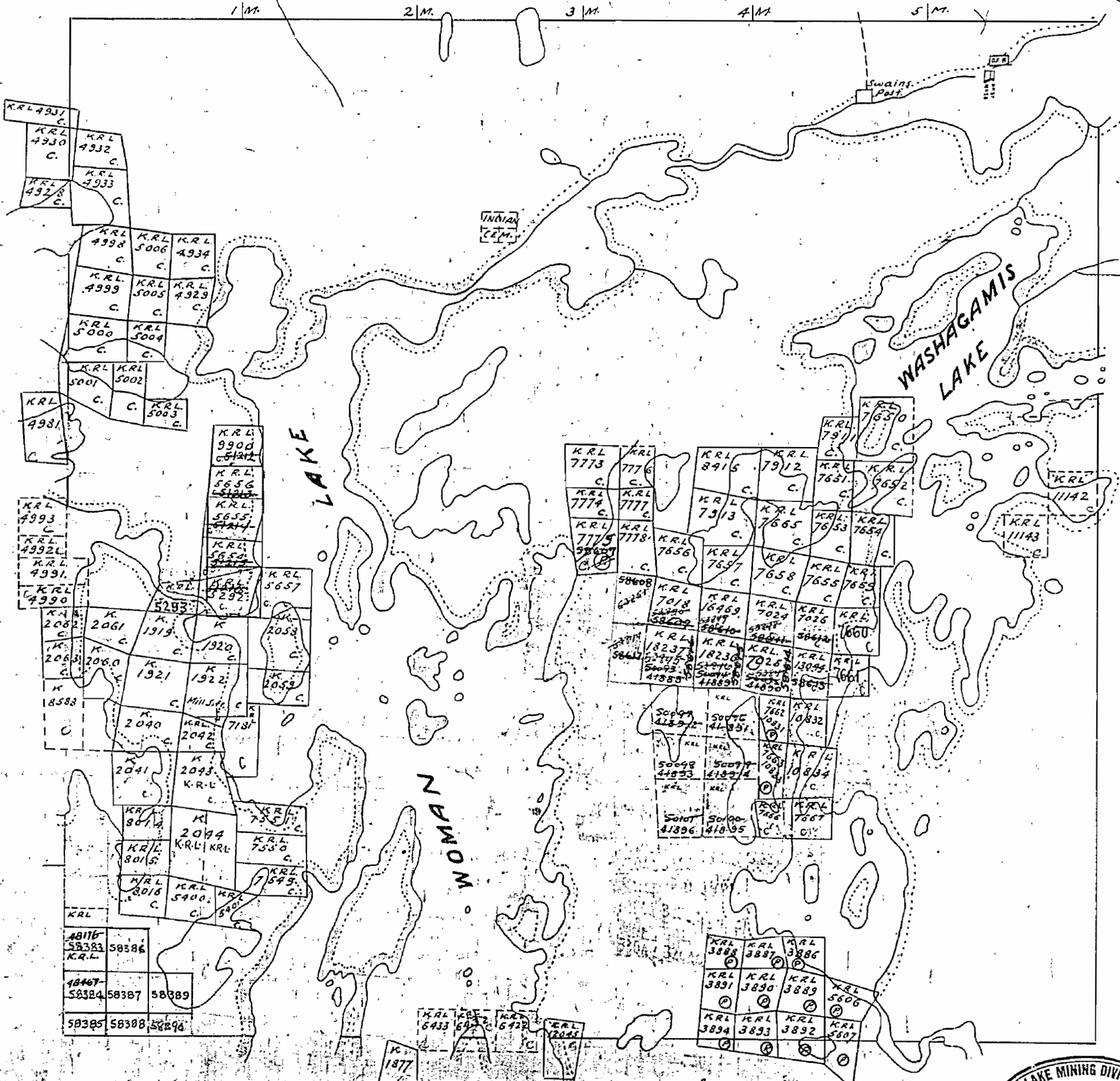


SHABUMENI RIVER AREA.

A.F.A. Tower

SKINNER TWP.

HONEYWELL TWP.



### Notes

Railways shown  
Paved Highways  
Gravel  
Highway Route No.  
Other roads  
Dotted lines  
Water courses  
Elevations  
Contours

### DENT TWP.

Non-perennial streams  
Bridges  
Available  
Swamps  
Patented  
Crown land  
Other



M. 2164