

3387

SAVANNE

LAC
DES
MILLE

LACS

GOODFELLOW.

Savanne

1948

75 88 249

3387

SAVANNE

LAC
DES
MILLE
LACS

GOODFELLOW.

1971

SM. 2966m 2966m 2966m 2966m TM.

SM. 337645 337646

337621	337622	337623	337624	337625	TB	TB	TB	TB	TB	TB
337626	337627	337628	337629	337630	TB	TB	TB	TB	TB	TB
337631	337632	337633	337634	337635	TB	TB	TB	TB	TB	TB
337636	337637	337638	337639	337640	TB	TB	TB	TB	TB	TB
337641	337642	337643	337644	337645	TB	TB	TB	TB	TB	TB
337646	337647	337648	337649	337650	TB	TB	TB	TB	TB	TB
337651	337652	337653	337654	337655	TB	TB	TB	TB	TB	TB
337656	337657	337658	337659	337660	TB	TB	TB	TB	TB	TB
337661	337662	337663	337664	337665	TB	TB	TB	TB	TB	TB
337666	337667	337668	337669	337670	TB	TB	TB	TB	TB	TB

TERKIN LAKE

3387

SAVANNE

LAC
DES
MILLE

LACS

GOODFELLOW.

1975

TB	TB	TB	TB	TB
TB	TB	TB	TB	TB
TB	TB	TB	TB	TB

TB	TB	TB
TB	TB	TB
TB	TB	TB

TB	TB
TB	TB

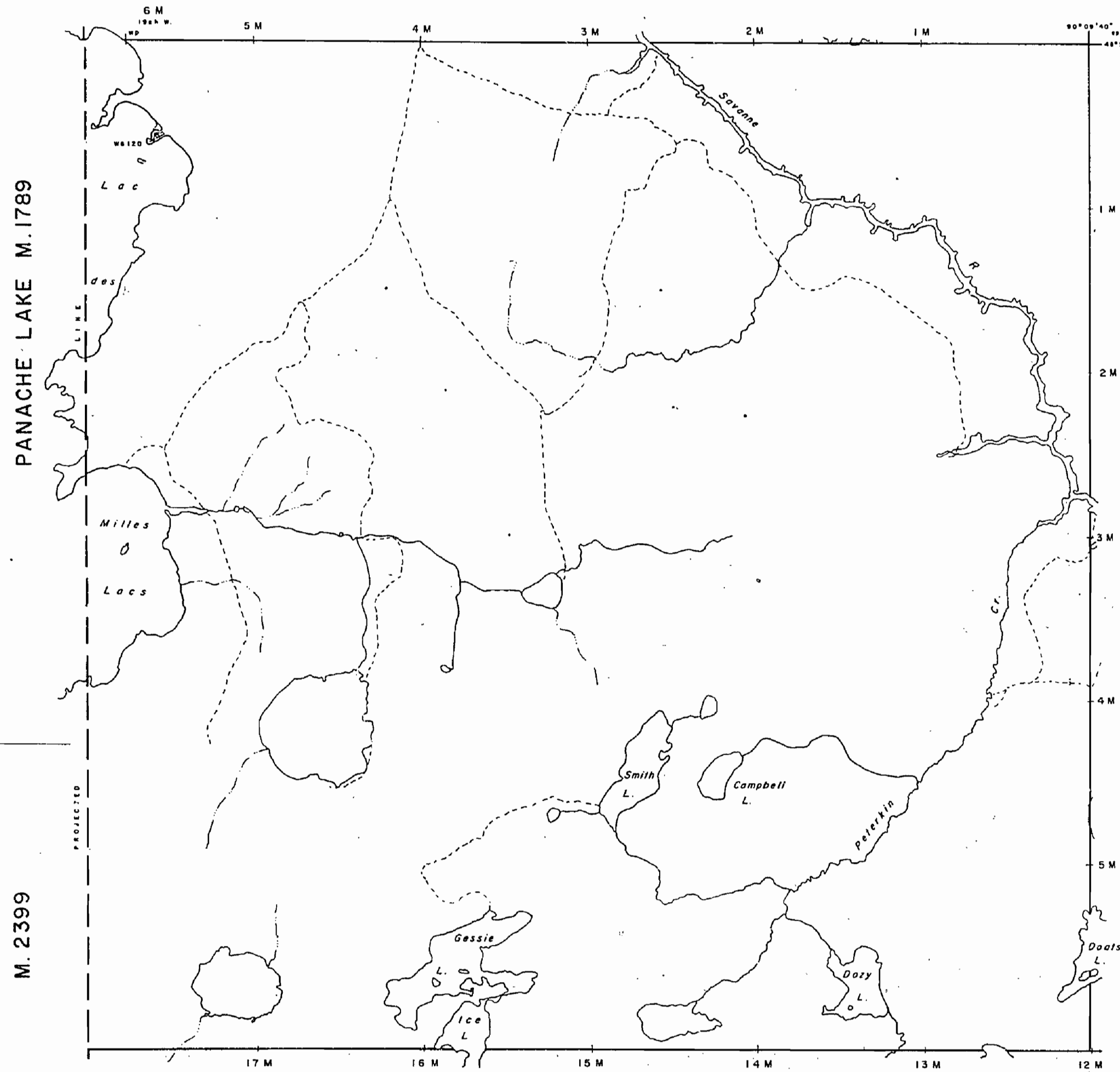
LAKE

NOTES

400' surface rights reservation along the shores of all lakes and rivers.

3387

SAVANNE Tp. M. 1881



PANACHE LAKE M. 1789

FALLIS Tp. M. 1711

M. 2399

M. 2399

BLOCK No. 2

M. 2398

1977

LEGEND

- HIGHWAY AND ROUTE No.
- OTHER ROADS
- TRAILS
- SURVEYED LINES:
 - TOWNSHIPS, BASE LINES, ETC.
 - LOTS, MINING CLAIMS, PARCELS, ETC.
- UNSURVEYED LINES:
 - LOT LINES
 - PARCEL BOUNDARY
 - MINING CLAIMS ETC.
- RAILWAY AND RIGHT OF WAY
- UTILITY LINES
- NON-PERENNIAL STREAM
- FLOODING OR FLOODING RIGHTS
- SUBDIVISION
- ORIGINAL SHORELINE
- MARSH OR MUSKEG
- MINES

DISPOSITION OF CROWN LANDS

- | TYPE OF DOCUMENT | SYMBOL |
|---------------------------------|--------|
| PATENT, SURFACE & MINING RIGHTS | |
| " SURFACE RIGHTS ONLY | |
| " MINING RIGHTS ONLY | |
| LEASE, SURFACE & MINING RIGHTS | |
| " SURFACE RIGHTS ONLY | |
| " MINING RIGHTS ONLY | |
| LICENCE OF OCCUPATION | |
| CROWN LAND SALE | C.S. |
| ORDER-IN-COUNCIL | O.C. |
| RESERVATION | |
| CANCELLED | |
| SAND & GRAVEL | |

SCALE: 1 INCH = 40 CHAINS



ACRES	HECTARES
40	16

TOWNSHIP

GOODFELLOW

DISTRICT

THUNDER BAY

MINING DIVISION

THUNDER BAY

THUNDER BAY DIST. JUNE 15/77

Ministry of Natural Resources

Ontario Surveys and Mapping Branch

Date	Plan No.
	M. 3387

Whitney Block
Queen's Park, Toronto

NOTES

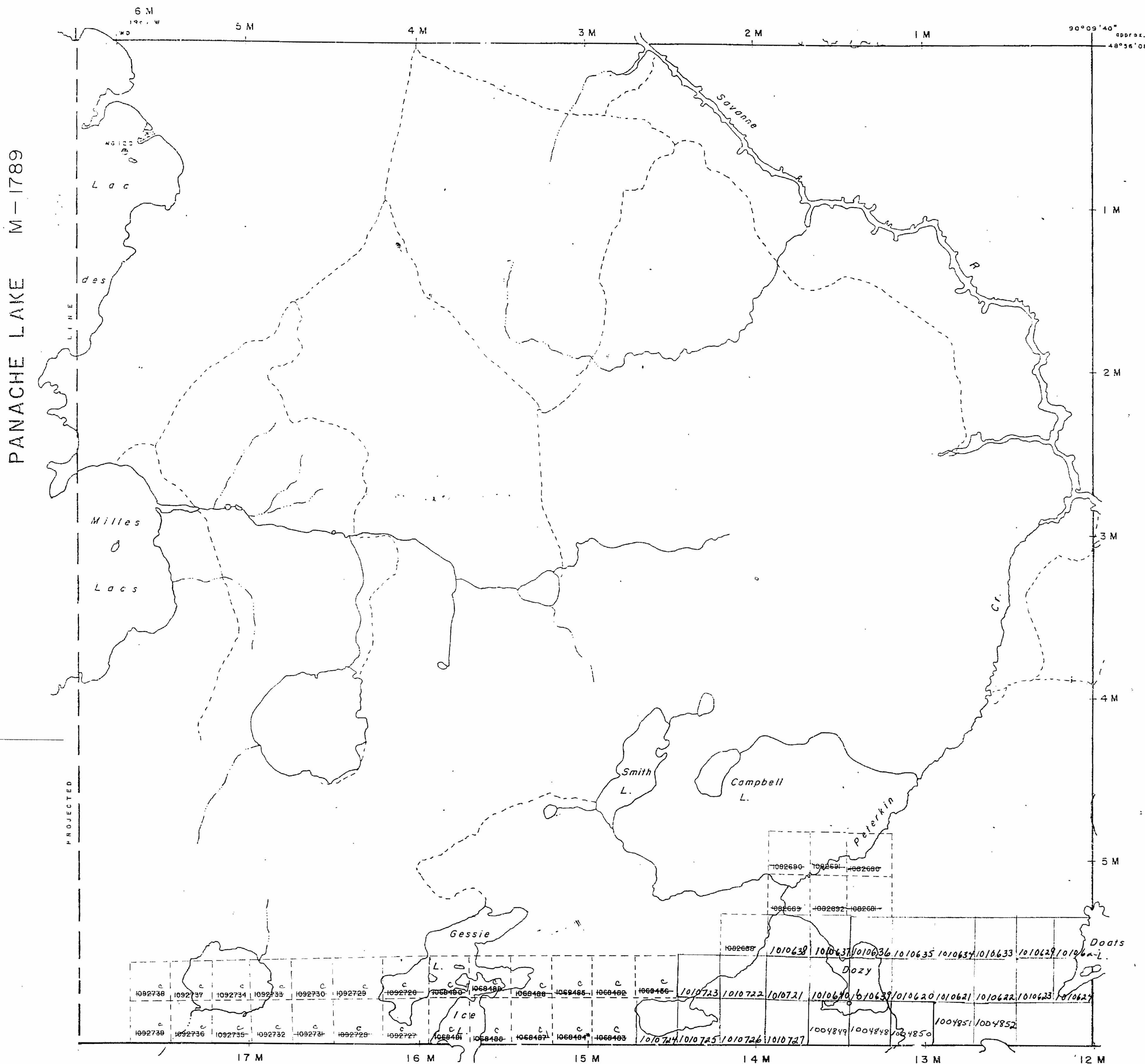
AREAS WITHDRAWN FROM DISPOSITION

S.R. - SURFACE RIGHTS M.R. - MINING RIGHTS

Description Order No. Date Disposition File

THE INFORMATION THAT APPEARS ON THIS MAP HAS BEEN COMPILED FROM VARIOUS SOURCES, AND ACCURACY IS NOT GUARANTEED. THOSE WISHING TO STAKE MINING CLAIMS SHOULD CONSULT WITH THE MINING RECORDER, MINISTRY OF NORTHERN DEVELOPMENT AND MINES, FOR ADDITIONAL INFORMATION ON THE STATUS OF THE LANDS SHOWN HEREON.

SAVANNE TWP. G-686



HENDERSON LAKE G-730

ARGON LAKE G-693

LEGEND

- HIGHWAY AND ROUTE No.
- OTHER ROADS
- TRAILS
- SURVEYED LINES:
 - TOWNSHIPS, BASE LINES, ETC.
 - LOTS, MINING CLAIMS, PARCELS, ETC.
- UNSURVEYED LINES:
 - LOT LINES
 - PARCEL BOUNDARY
 - MINING CLAIMS ETC.
- RAILWAY AND RIGHT OF WAY
- UTILITY LINES
- NON-PERENNIAL STREAM
- FLOODING OR FLOODING RIGHTS
- SUBDIVISION
- ORIGINAL SHORELINE
- MARSH OR MUSKEG
- MINES
- TRAVERSE MONUMENT

DISPOSITION OF CROWN LANDS

TYPE OF DOCUMENT	SYMBOL
PATENT, SURFACE & MINING RIGHTS	
" SURFACE RIGHTS ONLY	
" MINING RIGHTS ONLY	
LEASE, SURFACE & MINING RIGHTS	
" SURFACE RIGHTS ONLY	
" MINING RIGHTS ONLY	
LICENCE OF OCCUPATION	
CROWN LAND SALE	C.S.
ORDER-IN-COUNCIL	O.C.
RESERVATION	
CANCELLED	
SAND & GRAVEL	
LAND USE PERMITS FOR COMMERCIAL TOURISM/OUTPOST CAMPS	

NOTE: MINING RIGHTS IN PARCELS PATENTED PRIOR TO MAY 6, 1913, VESTED IN ORIGINAL PATENTEE BY THE PUBLIC LANDS ACT, R.S.O. 1970, CHAP. 280, SEC. 63, SUBSEC. 1.

SCALE: 1 INCH = 40 CHAINS

FEET 0 500 1000 2000 4000 6000 8000

METRES 0 200 400 600 800 1000 2000

Thunder Bay Mining Division
AUG - 8 1996
RECEIVED

TOWNSHIP
GOODFELLOW
M.N.R. ADMINISTRATIVE DISTRICT
THUNDER BAY
MINING DIVISION
THUNDER BAY
LAND TITLES / REGISTRY DIVISION
THUNDER BAY

Ministry of Natural Resources Ontario
Ministry of Northern Development and Mines

APRIL 15, 1987
Date OCTOBER, 1986.

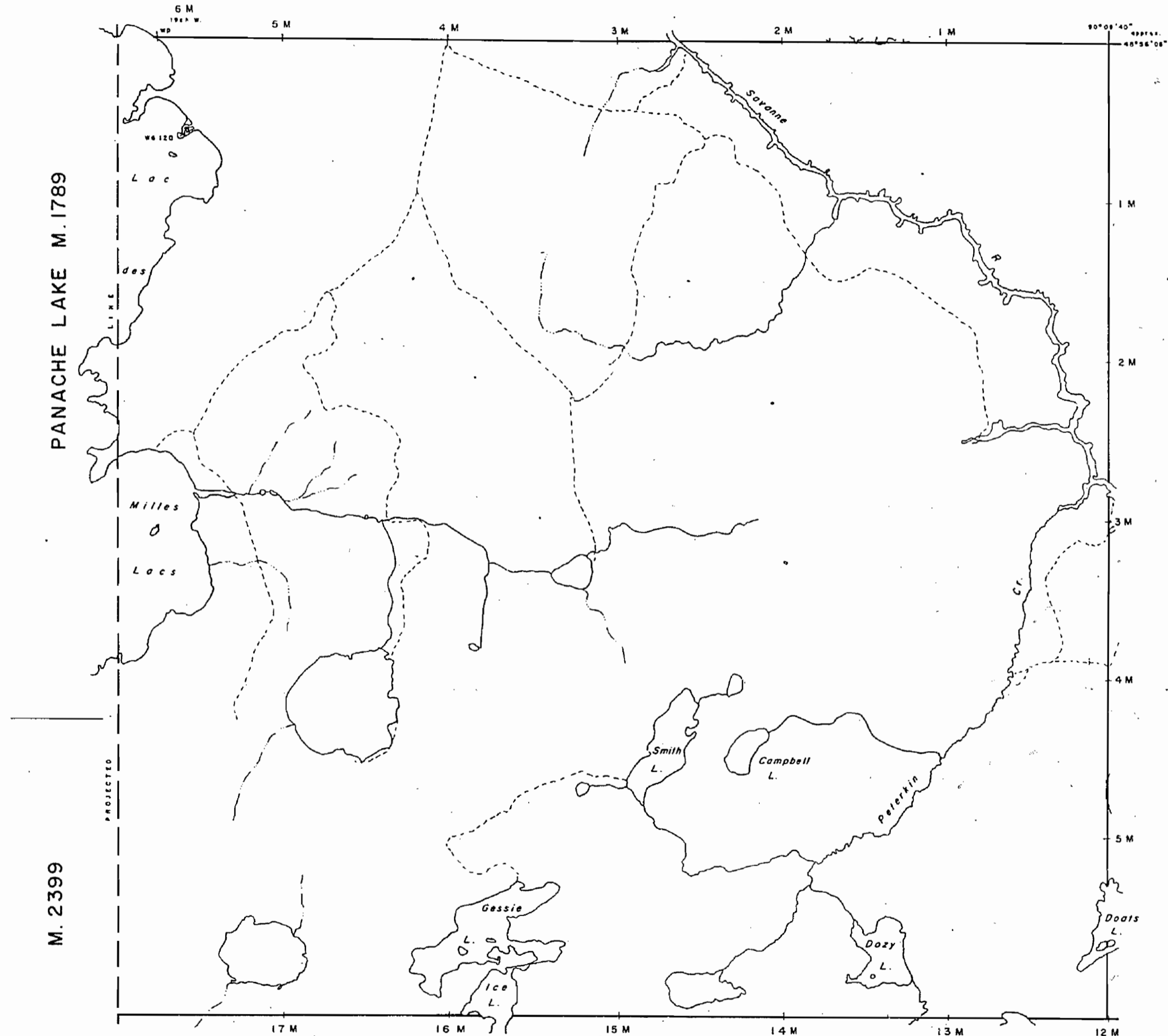
Number
G-659

NOTES

400' surface rights reservation along the shores of all lakes and rivers.

3387

SAVANNE Tp. M.1881

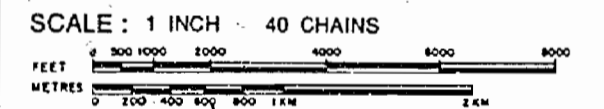


LEGEND

- HIGHWAY AND ROUTE No.
- OTHER ROADS
- TRAILS
- SURVEYED LINES:
 - TOWNSHIPS, BASE LINES, ETC.
 - LOTS, MINING CLAIMS, PARCELS, ETC.
- UNSURVEYED LINES:
 - LOT LINES
 - PARCEL BOUNDARY
 - MINING CLAIMS ETC.
- RAILWAY AND RIGHT OF WAY
- UTILITY LINES
- NON-PERENNIAL STREAM
- FLOODING OR FLOODING RIGHTS
- SUBDIVISION
- ORIGINAL SHORELINE
- MARSH OR MUSKEG
- MINES

DISPOSITION OF CROWN LANDS

TYPE OF DOCUMENT	SYMBOL
PATENT, SURFACE & MINING RIGHTS	
" SURFACE RIGHTS ONLY	
" MINING RIGHTS ONLY	
LEASE, SURFACE & MINING RIGHTS	
" SURFACE RIGHTS ONLY	
" MINING RIGHTS ONLY	
LICENCE OF OCCUPATION	
CROWN LAND SALE	CS
ORDER-IN-COUNCIL	OC
RESERVATION	
CANCELLED	
SAND & GRAVEL	



ACRES	HECTARES
40	16

TOWNSHIP

GOODFELLOW

DISTRICT

THUNDER BAY

MINING DIVISION

THUNDER BAY

THUNDER BAY DIST. JUNE 15/77



Ministry of Natural Resources

Ontario Surveys and Mapping Branch

Date Plan No.

Whitney Block
Queen's Park, Toronto

M.3387

M. 2399

BLOCK No. 2

M. 2398

1977

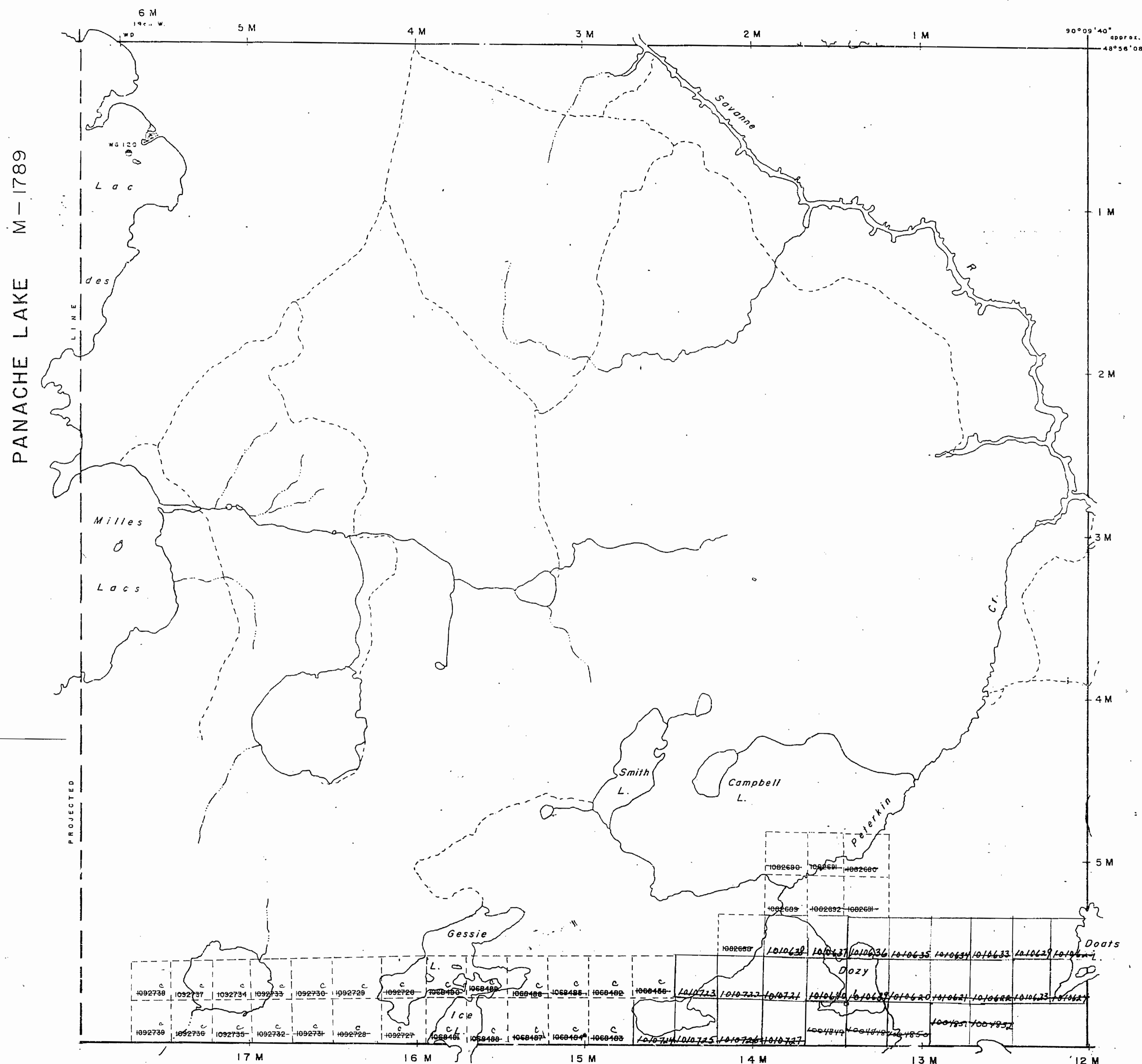
NOTES

AREAS WITHDRAWN FROM DISPOSITION

S.R. - SURFACE RIGHTS M.R. - MINING RIGHTS

Description	Order No.	Date	Disposition	File

SAVANNE TWP. G-686



PANACHE LAKE M-1789

FALLIS TWP. G-652

HENDERSON LAKE G-730

ARGON LAKE G-693

THE INFORMATION THAT APPEARS ON THIS MAP HAS BEEN COMPILED FROM VARIOUS SOURCES, AND ACCURACY IS NOT GUARANTEED. THOSE WISHING TO STAKE MINING CLAIMS SHOULD CONSULT WITH THE MINING RECORDER, MINISTRY OF NORTHERN DEVELOPMENT AND MINES, FOR ADDITIONAL INFORMATION ON THE STATUS OF THE LANDS SHOWN HEREON.

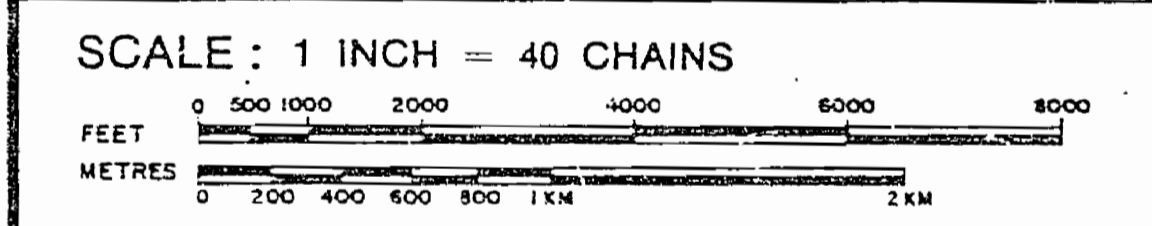
LEGEND

- HIGHWAY AND ROUTE NO.
- OTHER ROADS
- TRAILS
- SURVEYED LINES:
 - TOWNSHIPS, BASE LINES, ETC.
 - LOTS, MINING CLAIMS, PARCELS, ETC.
- UNSURVEYED LINES:
 - LOT LINES
 - PARCEL BOUNDARY
 - MINING CLAIMS ETC.
- RAILWAY AND RIGHT OF WAY
- UTILITY LINES
- NON-PERENNIAL STREAM
- FLOODING OR FLOODING RIGHTS
- SUBDIVISION
- ORIGINAL SHORELINE
- MARSH OR MUSKEG
- MINES
- TRAVERSE MONUMENT

DISPOSITION OF CROWN LANDS

TYPE OF DOCUMENT	SYMBOL
PATENT, SURFACE & MINING RIGHTS	
" SURFACE RIGHTS ONLY	
" MINING RIGHTS ONLY	
LEASE, SURFACE & MINING RIGHTS	
" SURFACE RIGHTS ONLY	
" MINING RIGHTS ONLY	
LICENCE OF OCCUPATION	
CROWN LAND SALE	C.S.
ORDER-IN-COUNCIL	O.C.
RESERVATION	
CANCELLED	
SAND & GRAVEL	
LAND USE PERMITS FOR COMMERCIAL TOURISM/OUTPOST CAMPS	

NOTE: MINING RIGHTS IN PARCELS PATENTED PRIOR TO MAY 6, 1913, VESTED IN ORIGINAL PATENTEE BY THE PUBLIC LANDS ACT, R.S.O. 1970, CHAP. 380, SEC. 63, SUBSEC. 1.



TOWNSHIP

GOODFELLOW

M.N.R. ADMINISTRATIVE DISTRICT
THUNDER BAY
 MINING DIVISION
THUNDER BAY
 LAND TITLES / REGISTRY DIVISION
THUNDER BAY

Ministry of Natural Resources
 Ministry of Northern Development and Mines
 Ontario
 APRIL 15, 1987

Date OCTOBER, 1986. Number **G-659**

3387

SAVANNE

LAC
DES
MILLE

LACS

GOODFELLOW.

Savanne

5M. 4M. 3M. 2M. 1M.

1971

29660	29661	29662	29663	29664	29665
-------	-------	-------	-------	-------	-------

33745	33746
-------	-------

33720	33721	33722	33723	33724	33725	33726	33727	33728	33729	33730	33731	33732	33733	33734	33735	33736	33737	33738	33739	33740	33741	33742	33743	33744	33745	33746	33747	33748	33749	33750	33751	33752	33753	33754	33755	33756	33757	33758	33759	33760	33761	33762	33763	33764	33765	33766	33767	33768	33769	33770	33771	33772	33773	33774	33775	33776	33777	33778	33779	33780	33781	33782	33783	33784	33785	33786	33787	33788	33789	33790	33791	33792	33793	33794	33795	33796	33797	33798	33799	33800	33801	33802	33803	33804	33805	33806	33807	33808	33809	33810	33811	33812	33813	33814	33815	33816	33817	33818	33819	33820	33821	33822	33823	33824	33825	33826	33827	33828	33829	33830	33831	33832	33833	33834	33835	33836	33837	33838	33839	33840	33841	33842	33843	33844	33845	33846	33847	33848	33849	33850	33851	33852	33853	33854	33855	33856	33857	33858	33859	33860	33861	33862	33863	33864	33865	33866	33867	33868	33869	33870	33871	33872	33873	33874	33875	33876	33877	33878	33879	33880	33881	33882	33883	33884	33885	33886	33887	33888	33889	33890	33891	33892	33893	33894	33895	33896	33897	33898	33899	33900
-------	-------	-------	-------	-------	-------	-------	-------	-------	-------	-------	-------	-------	-------	-------	-------	-------	-------	-------	-------	-------	-------	-------	-------	-------	-------	-------	-------	-------	-------	-------	-------	-------	-------	-------	-------	-------	-------	-------	-------	-------	-------	-------	-------	-------	-------	-------	-------	-------	-------	-------	-------	-------	-------	-------	-------	-------	-------	-------	-------	-------	-------	-------	-------	-------	-------	-------	-------	-------	-------	-------	-------	-------	-------	-------	-------	-------	-------	-------	-------	-------	-------	-------	-------	-------	-------	-------	-------	-------	-------	-------	-------	-------	-------	-------	-------	-------	-------	-------	-------	-------	-------	-------	-------	-------	-------	-------	-------	-------	-------	-------	-------	-------	-------	-------	-------	-------	-------	-------	-------	-------	-------	-------	-------	-------	-------	-------	-------	-------	-------	-------	-------	-------	-------	-------	-------	-------	-------	-------	-------	-------	-------	-------	-------	-------	-------	-------	-------	-------	-------	-------	-------	-------	-------	-------	-------	-------	-------	-------	-------	-------	-------	-------	-------	-------	-------	-------	-------	-------	-------	-------	-------	-------	-------	-------	-------	-------	-------	-------	-------	-------

TERJIN LAKE

3387

SAVANNE

5M.

4M.

3M.

2M.

1M.

LAC
DES
MILLE

Savanne

LACS

GOODFELLOW.

1975

Tb	Tb	Tb	Tb	Tb
Tb	Tb	Tb	Tb	Tb
Tb	Tb	Tb	Tb	Tb
Tb	Tb	Tb	Tb	Tb

18M.

17M.

16M.

15M.

14M.

13M.

LAKE

3387

SAVANNE

LAC
DES
MILLE

LACS

GOODFELLOW.

Savanne

1948

5M.

4M.

3M.

2M.

1M.

18M.

17M.

16M.

15M.

14M.

13M.

5
3 88 249

KE

NOTES

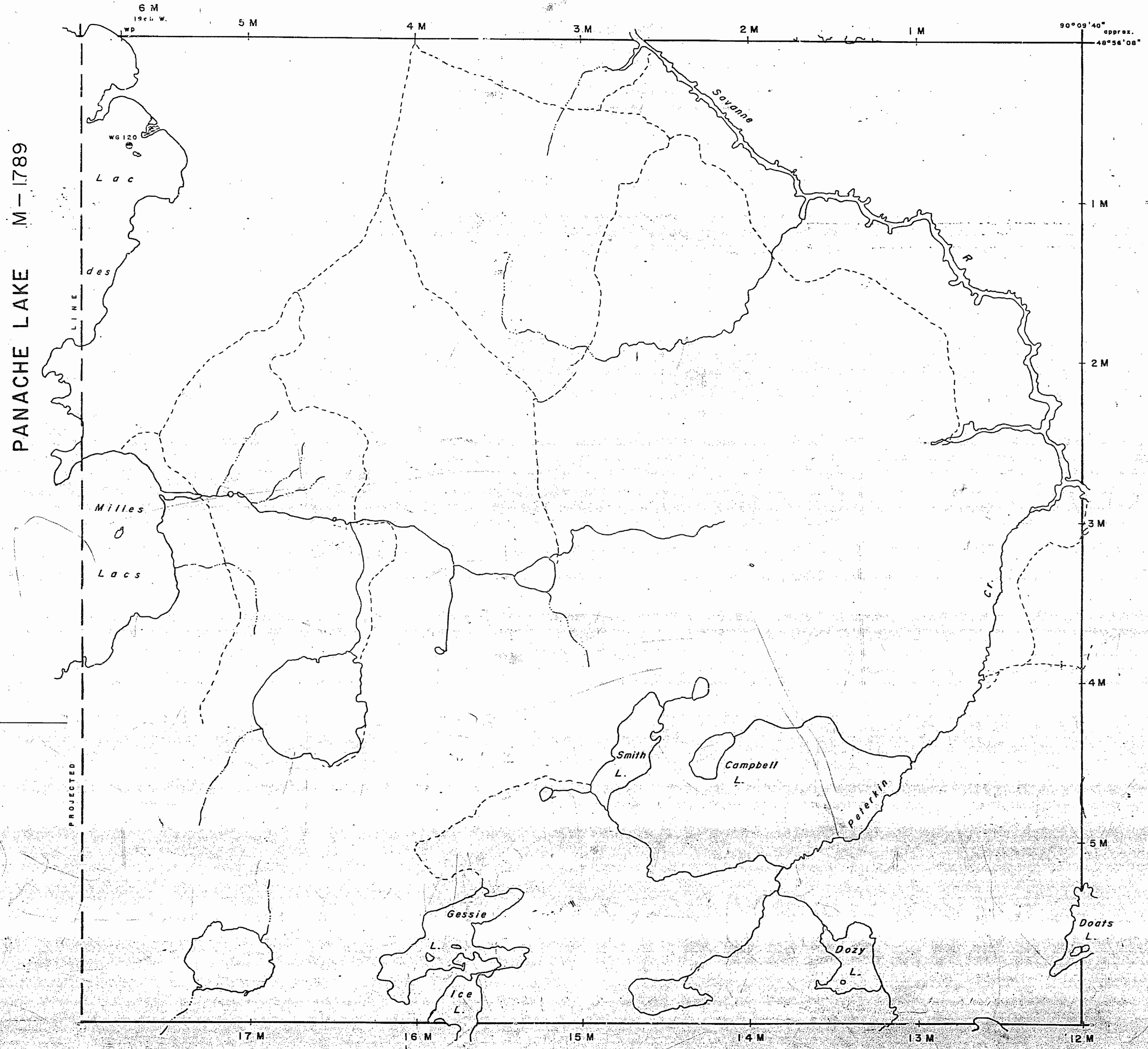
AREAS WITHDRAWN FROM DISPOSITION

S.R. - SURFACE RIGHTS M.R. - MINING RIGHTS

Description Order No. Date Disposition File

THE INFORMATION THAT APPEARS ON THIS MAP HAS BEEN COMPILED FROM VARIOUS SOURCES, AND ACCURACY IS NOT GUARANTEED. THOSE WISHING TO STAKE MINING CLAIMS SHOULD CONSULT WITH THE MINING RECORDER, MINISTRY OF NORTHERN DEVELOPMENT AND MINES, FOR ADDITIONAL INFORMATION ON THE STATUS OF THE LANDS SHOWN HEREON.

SAVANNE TWP. G-686



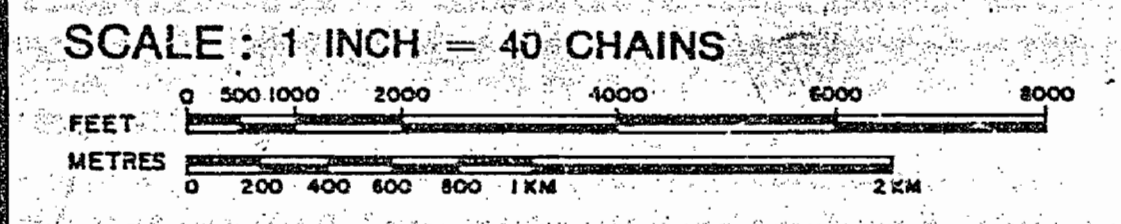
LEGEND

- HIGHWAY AND ROUTE No.
- OTHER ROADS
- TRAILS
- SURVEYED LINES:
 - TOWNSHIPS, BASE LINES ETC.
 - LOTS, MINING CLAIMS, PARCELS, ETC.
- UNSURVEYED LINES:
 - LOT LINES
 - PARCEL BOUNDARY
 - MINING CLAIMS ETC.
- RAILWAY AND RIGHT OF WAY
- UTILITY LINES
- NON-PERENNIAL STREAM
- FLOODING OR FLOODING RIGHTS
- SUBDIVISION
- ORIGINAL SHORELINE
- MARSH OR MUSKEG
- MINES
- TRAVERSE MONUMENT

DISPOSITION OF CROWN LANDS

TYPE OF DOCUMENT	SYMBOL
PATENT, SURFACE & MINING RIGHTS	
" SURFACE RIGHTS ONLY	
" MINING RIGHTS ONLY	
LEASE, SURFACE & MINING RIGHTS	
" SURFACE RIGHTS ONLY	
" MINING RIGHTS ONLY	
LICENCE OF OCCUPATION	
CROWN LAND SALE	
ORDER-IN-COUNCIL	
RESERVATION	
CANCELLED	
SAND & GRAVEL	
LAND USE PERMITS FOR COMMERCIAL TOURISM, OUTPOST CAMPS	

NOTE: MINING RIGHTS IN PARCELS PATENTED PRIOR TO MAY 6, 1913, VESTED IN ORIGINAL PATENTEE BY THE PUBLIC LANDS ACT, R.S.O. 1970, CHAP. 380, SEC. 63, SUBSEC. 1.



TOWNSHIP
GOODFELLOW
 M.N.R. ADMINISTRATIVE DISTRICT
THUNDER BAY
 MINING DIVISION
THUNDER BAY
 LAND TITLES / REGISTRY DIVISION
THUNDER BAY

Ministry of Natural Resources and Mines
 Ministry of Northern Development and Mines
 Ontario

Date: OCTOBER, 1986. Number: **G-659**