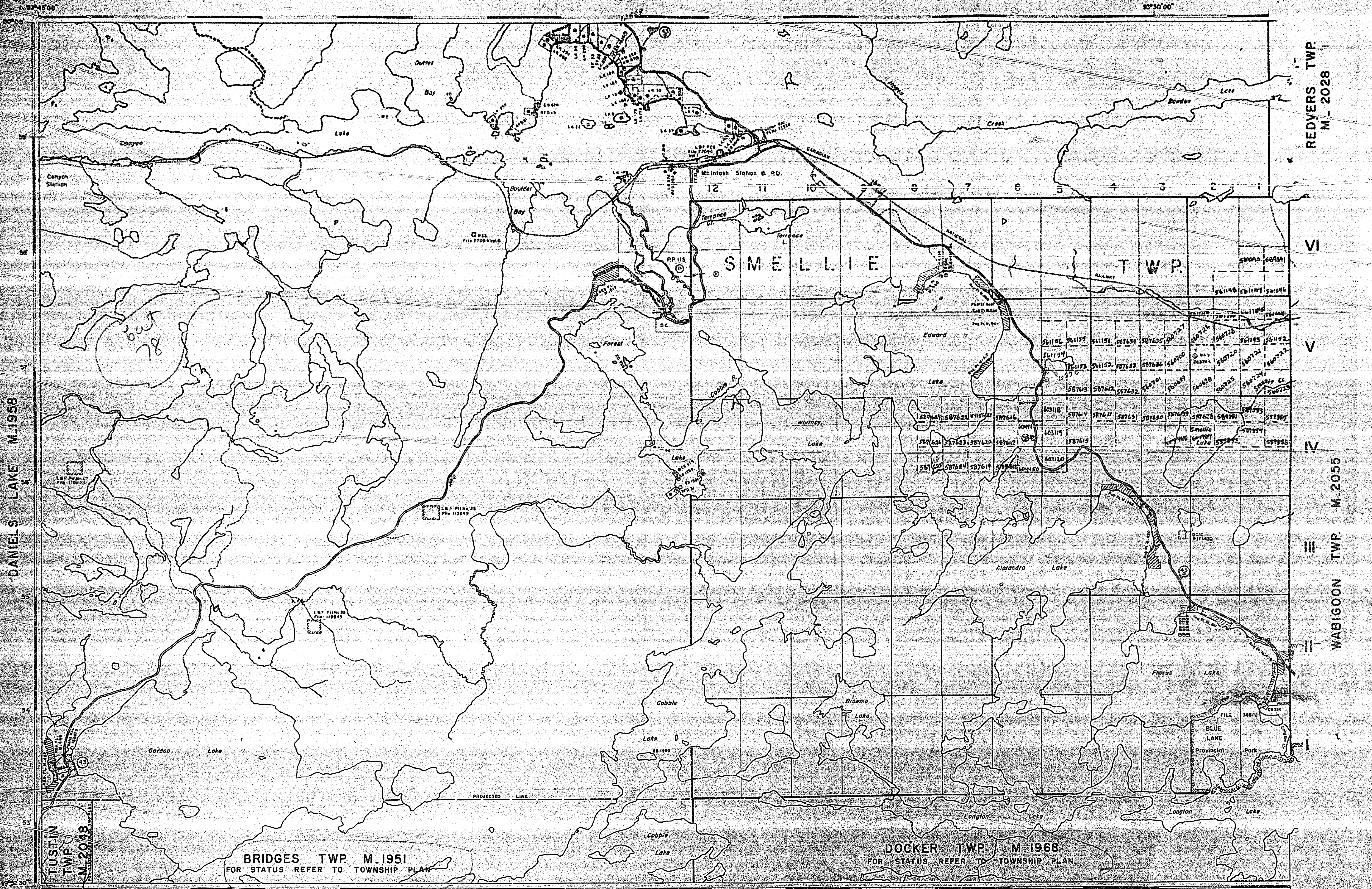


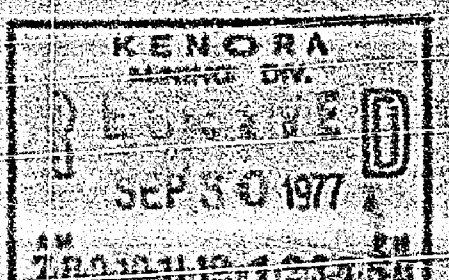

EYE LAKE M. 3236



NOTES
 400' Surface Rights Reservation around the shores of all lakes and rivers.

Areas withdrawn from staking under Section 41 of the Mining Act.

File	Date	Disposition
163476	10/2/71	S.M.C.
163473	8/2/71	S.M.C.



NATIONAL TOPOGRAPHIC SERIES 52E13-14

LEGEND

PATENTED LAND	(C)
PATENTED FOR SURFACE RIGHTS ONLY	(C)
LEASE	(L)
LICENSE OF OCCUPATION	(L)
CROWN LAND SALES	(C)
LOCATED LAND	(L)
CANCELLED	(C)
MINING RIGHTS ONLY	(M.R.)
SURFACE RIGHTS ONLY	(S.R.)
HIGHWAY B ROUTE NO.	(H)
ROADS	(R)
TRAILS	(T)
RAILWAYS	(R)
POWER LINES	(P)
MARSH OR MUSKOGES	(M)
MINES	(M)

* used only with summer 1967 locations or when space is limited

AREA OF
GORDON LAKE
 DISTRICT OF
 KENORA
 KENORA
 MINING DIVISION

SCALE 1 INCH=40 CHAINS (1/2 MI.)

DR. CVT
 DATE 12/8/71
 PLAN No. **M. 2040**

ONTARIO
 MINISTRY OF NATURAL RESOURCES
 SURVEYS AND MAPPING BRANCH

DANIELS LAKE M. 1958

REDVERS TWP. M. 2028

VI

V

IV

III

II

I

WABIGOON TWP. M. 2055

BRIDGES TWP. M. 1951
 FOR STATUS REFER TO TOWNSHIP PLAN

DOCKER TWP. M. 1968
 FOR STATUS REFER TO TOWNSHIP PLAN

TUSTIN TWP. M. 2048


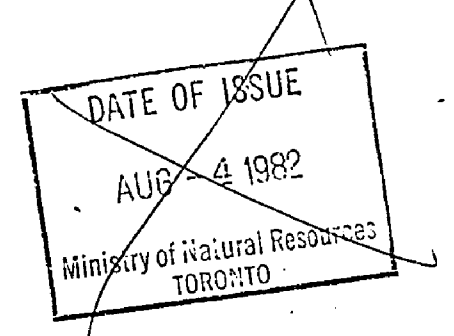
EYE LAKE M.3236

NOTES

400' Surface Rights Reservation around the shores of all lakes and rivers.

Areas withdrawn from staking under Section 43 of the Mining Act.

File	Date	Disposition
163476	10/2/71	S.R.O.
163473	18/2/71	S.R.O.



SAND AND GRAVEL

QUARRY PERMIT

NATIONAL TOPOGRAPHIC SERIES 52F13-14

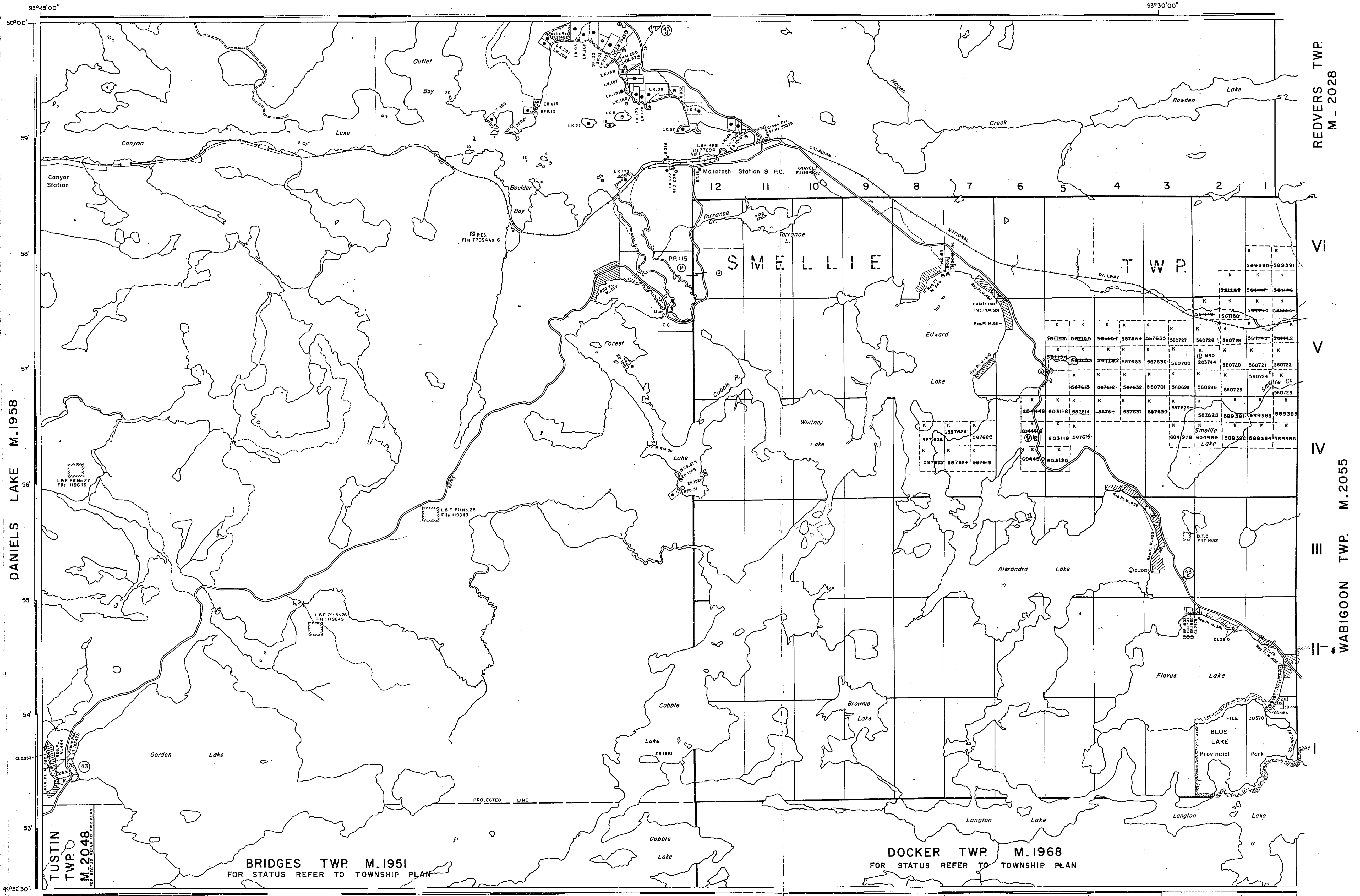
LEGEND

PATENTED LAND	(P)
PATENTED FOR SURFACE RIGHTS ONLY	(P)
LEASE	(L)
LICENSE OF OCCUPATION	(L.O.)
CROWN LAND SALES	(C.S.)
LOCATED LAND	(L.C.)
CANCELLED	(C)
MINING RIGHTS ONLY	(M.R.O.)
SURFACE RIGHTS ONLY	(S.R.O.)
HIGHWAY & ROUTE NO.	(H)
ROADS	(R)
TRAILS	(T)
RAILWAYS	(R)
POWER LINES	(P)
MARSH OR MUSKEG	(M)
MINES	(X)

* used only with summer resort locations or when space is limited

AREA OF
GORDON LAKE
DISTRICT OF KENORA
KENORA MINING DIVISION

SCALE 1 INCH = 40 CHAINS (1/2 MI)
DR. C.V.T. DATE 12/8/71
PLAN No. **M.2040**
ONTARIO
MINISTRY OF NATURAL RESOURCES
SURVEYS AND MAPPING BRANCH



93°45'00" 50°00' 59' 56' 57' 56' 55' 54' 53' 49°52'30"

DANIELS LAKE M.1958

TUSTIN TWP. M.2048

BRIDGES TWP. M.1951 FOR STATUS REFER TO TOWNSHIP PLAN

DOCKER TWP. M.1968 FOR STATUS REFER TO TOWNSHIP PLAN

93°30'00"

REDVERS TWP. M.2028

VI

V

IV

III

WABIGOON TWP. M.2055

EYE LAKE G-2580

50°00'
59
58
57
56
55
54
53
49°52'30"

93°45'00" 93°30'00"

DANIELS LAKE G-2610

TUSTIN TWP.

BRIDGES TWP.

DOCKER TWP.

REDVERS TWP.

VI

V

IV

WABIGOON TWP.

I

LEGEND

- HIGHWAY AND ROUTE No.
- OTHER ROADS
- TRAILS
- SURVEYED LINES
- TOWNSHIP, BASE LINES, ETC.
- LOTS, MINING CLAIMS, PARCELS, ETC.
- UNSURVEYED LINES
- LOT LINES
- PARCEL BOUNDARY
- MINING CLAIMS, ETC.
- RAILWAY AND RIGHT OF WAY
- UTILITY LINES
- NON-PERENNIAL STREAM
- FLOODING OR FLOODING RIGHTS
- SUBDIVISION OR COMPOSITE PLAN
- RESERVATIONS
- ORIGINAL SHORELINE
- MARSH OR MUSKEG
- MINES
- TRAVERSE MONUMENT

DISPOSITION OF CROWN LANDS

TYPE OF DOCUMENT	SYMBOL
PATENT, SURFACE & MINING RIGHTS	●
SURFACE RIGHTS ONLY	○
MINING RIGHTS ONLY	○
LEASE, SURFACE & MINING RIGHTS	□
SURFACE RIGHTS ONLY	□
MINING RIGHTS ONLY	□
LICENCE OF OCCUPATION	□
ORDER-IN-COUNCIL	□
RESERVATION	□
CANCELLED	□
SAND & GRAVEL	□

NOTE: MINING RIGHTS IN PARCELS PATENTED PRIOR TO MAY 4, 1915, VESTED IN ORIGINAL PATENTEES BY THE PUBLIC LANDS ACT, R.S.O. 1970, CHAP. 380, SEC. 62, SUBSEC. 1.

REFERENCES

AREAS WITHDRAWN FROM DISPOSITION

Description	Order No.	Date	Disposition	File
SECT 41		10/27/71	S.R.O.	153476
SECT 42		10/27/71	S.R.O.	153475


SAND & GRAVEL

RECEIVED
AUG 17 1980

RECEIVED
AUG 29 1981
Effect of
Aug. 29/81

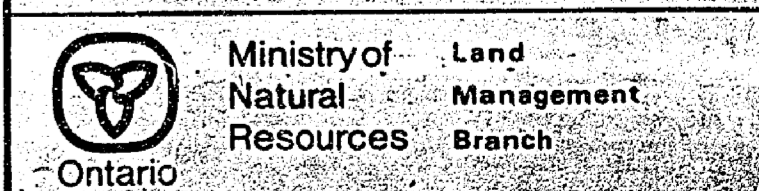
Proposed Boundary, SPRAYING IN THIS AREA
Contact MNR District Office For
Specimens 1987

SCALE: 1 INCH = 40 CHAINS



AREA
GORDON LAKE

M.N.R. ADMINISTRATIVE DISTRICT
DRYDEN
MINING DIVISION
KENORA
LAND TITLES / REGISTRY DIVISION
KENORA

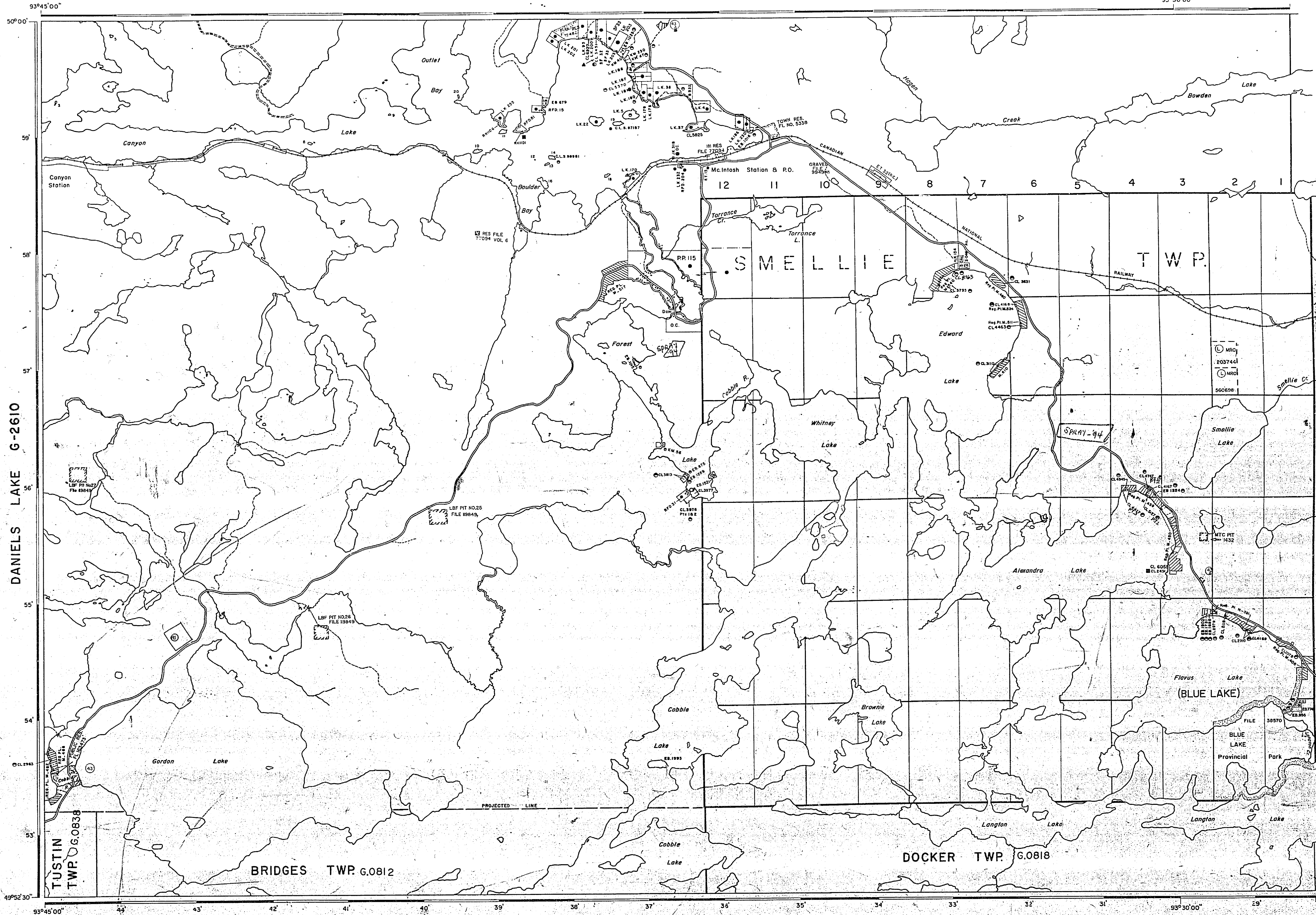


Date: FEBRUARY, 1984
Number: G-2583
M-2040

THE INFORMATION THAT APPEARS ON THIS MAP HAS BEEN COMPILED FROM VARIOUS SOURCES, AND ACCURACY IS NOT GUARANTEED. THOSE WISHING TO STAKE MINING CLAIMS SHOULD CONSULT WITH THE MINING RECORDER, MINISTRY OF NORTHERN DEVELOPMENT AND MINES, FOR ADDITIONAL INFORMATION ON THE STATUS OF THE LANDS SHOWN HEREON.

G-2583

EYE LAKE G-2580



1994 - Herbicide Spray
August 15 - September 14, 1994

LEGEND

- HIGHWAY AND ROUTE No.
- OTHER ROADS
- TRAILS
- SURVEYED LINES:
 - TOWNSHIPS, BASE LINES, ETC.
 - LOTS, MINING CLAIMS, PARCELS, ETC.
- UNSURVEYED LINES:
 - LOT LINES
 - PARCEL BOUNDARY
 - MINING CLAIMS, ETC.
- RAILWAY AND RIGHT OF WAY
- UTILITY LINES
- NON-PERENNIAL STREAM
- FLOODING OR FLOODING RIGHTS
- SUBDIVISION OR COMPOSITE PLAN
- RESERVATIONS
- ORIGINAL SHORELINE
- MARSH OR MUSKEG
- MINES
- TRAVERSE MONUMENT

DISPOSITION OF CROWN LANDS

TYPE OF DOCUMENT	SYMBOL
PATENT, SURFACE & MINING RIGHTS	
" SURFACE RIGHTS ONLY	
" MINING RIGHTS ONLY	
LEASE, SURFACE & MINING RIGHTS	
" SURFACE RIGHTS ONLY	
" MINING RIGHTS ONLY	
LICENCE OF OCCUPATION	
ORDER-IN-COUNCIL	
RESERVATION	
CANCELLED	
SAND & GRAVEL	

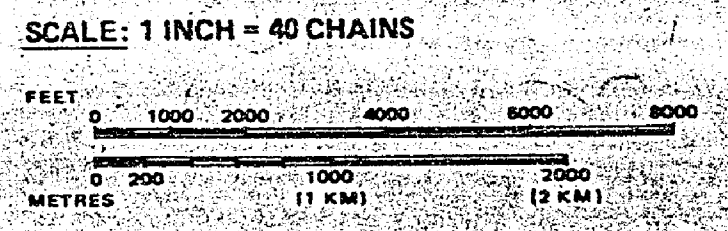
NOTE: MINING RIGHTS IN PARCELS PATENTED PRIOR TO MAY 6, 1913, VESTED IN ORIGINAL PATENTEE BY THE PUBLIC LANDS ACT, R.S.O. 1970, CHAP. 280, SEC. 83, SUBSEC. 1.

REFERENCES


AREAS WITHDRAWN FROM DISPOSITION

DESCRIPTION	ORDER NO.	DATE	DISPOSITION	FILE
M.R.O. - MINING RIGHTS ONLY				
S.R.O. - SURFACE RIGHTS ONLY				
M.F.S. - MINING AND SURFACE RIGHTS				
⊙ SECT 35	W.K. 82/94	JUNE 14/94	S&G M. 19850	
⊙			SAND & GRAVEL	
⊙			QUARRY PERMIT	

DATE OF ISSUE
JAN 29 1994
 OFFICIAL RECORDS
 OFFICE - CLERK
 7591011/2334
 Effective date

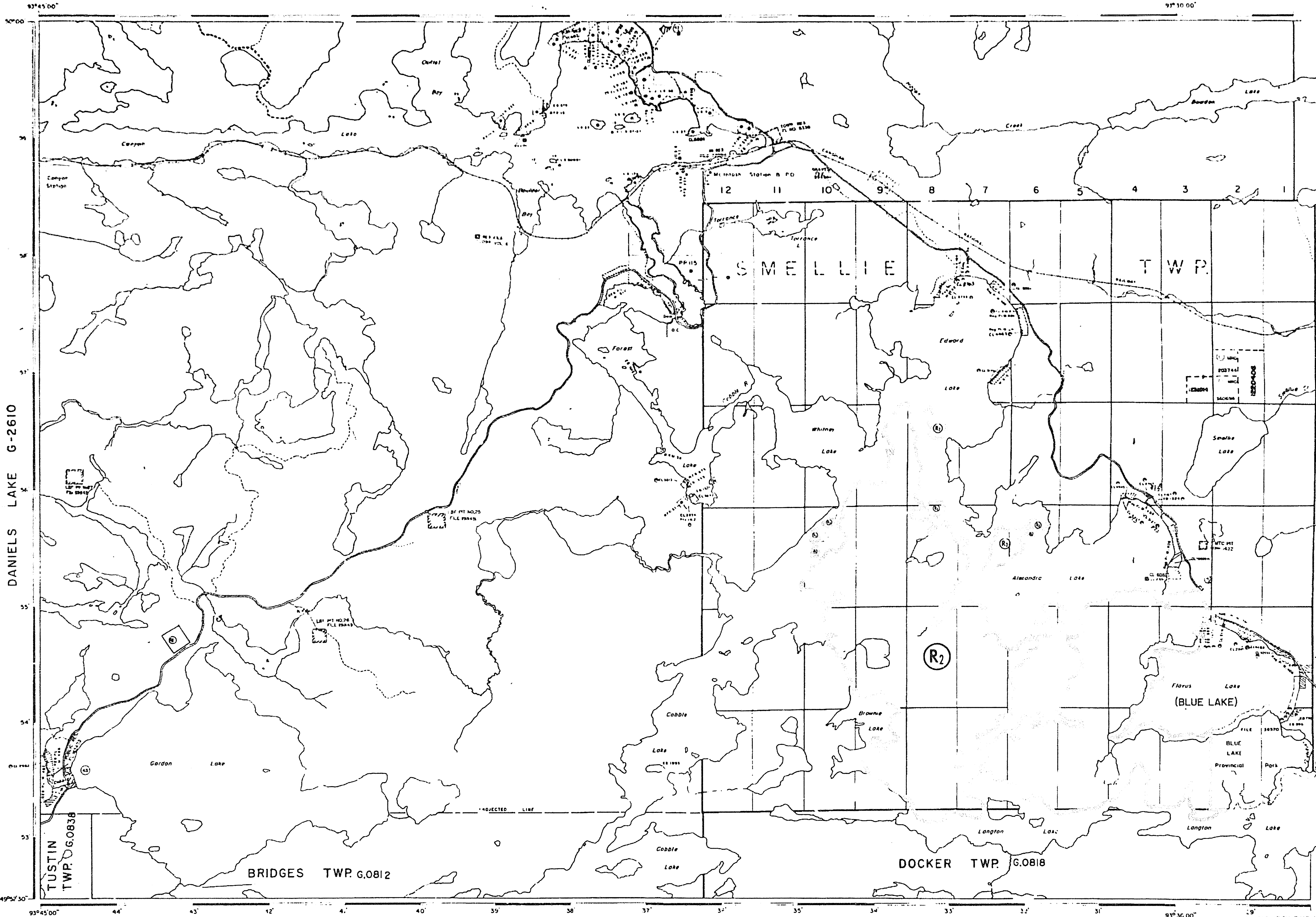


AREA
GORDON LAKE & SMELLIE TWP
 M.N.R. ADMINISTRATIVE DISTRICT
DRYDEN
 MINING DIVISION
KENORA
 LAND TITLES / REGISTRY DIVISION
KENORA



DATE: FEBRUARY, 1984
 NUMBER: **G-2583**
 M.2040

EYE LAKE G-2580



LEGEND

HIGHWAY AND ROUTE No	
OTHER ROADS	
TRAILS	
SURVEYED LINES	
TOWNSHIP, BASE LINES ETC	
LOTS, MINING CLAIMS, PARCELS, ETC	
UNSURVEYED LINES	
LOT LINES	
PARCEL BOUNDARY	
MINING CLAIMS ETC	
RAILWAY AND RIGHT OF WAY	
UTILITY LINES	
NON PERENNIAL STREAM	
FLOODING OR FLOODING RIGHTS	
SUBDIVISION OR COMPOSITE PLAN	
RESERVATIONS	
ORIGINAL SHORELINE	
MARSH OR MUSKEG	
MINES	
TRAVEL MONUMENT	

DISPOSITION OF CROWN LANDS

TYPE OF DOCUMENT	SYMBOL
PATENT SURFACE & MINING RIGHTS	
- SURFACE RIGHTS ONLY	
- MINING RIGHTS ONLY	
LEASE SURFACE & MINING RIGHTS	
- SURFACE RIGHTS ONLY	
- MINING RIGHTS ONLY	
LICENCE OF OCCUPATION	
ORDER IN COUNCIL	
RESERVATION	
CANCELLED	
SAND & GRAVEL	

NOTE: MINING RIGHTS IN PARCELS PATENTED PRIOR TO MAY 1 1912 VESTED IN ORIGINAL PATENTEES BY THE PUBLIC LANDS ACT R.S.O. 1914 CAP. 200 SEC. 84 SUBSEC. 1

REFERENCES

AREAS WITHDRAWN FROM DISPOSITION

M.R.O. - MINING RIGHTS ONLY
 S.R.O. - SURFACE RIGHTS ONLY
 M+S - MINING AND SURFACE RIGHTS

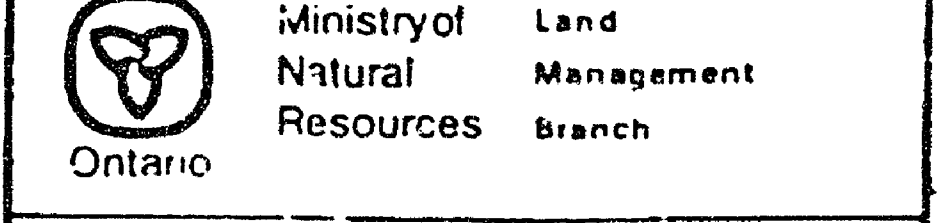
Order No.	Order No.	Date	Order No.	File No.
①	SECT 30	W.R. 88/74	JAN 14/74	S.S.M. 19880
				SAND & GRAVEL
②				CLAYTON PERMIT
③	SEC. 35 W.L.L.	P2347/99	MAY 10/99	M+S

THE INFORMATION THAT APPEARS ON THIS MAP HAS BEEN COMPILED FROM VARIOUS SOURCES, AND ACCURACY IS NOT GUARANTEED. THOSE WISHING TO STAKE MINING CLAIMS SHOULD CONSULT WITH THE MINING RECORDER, MINISTRY OF NORTHERN DEVELOPMENT AND MINES, FOR ADDITIONAL INFORMATION ON THE STATUS OF THE LANDS SHOWN HEREON.

RECORDED
 AUG 17 1984
 7881011/212346
 Effective date

SCALE 1 INCH = 40 CHAINS

AREA
GORDON LAKE
 & SMELLIE TWP.
 M.N.R. ADMINISTRATIVE DISTRICT
DRYDEN
 MINING DIVISION
KENORA
 LAND TITLES / REGISTRY DIVISION
KENORA



Date: FEBRUARY, 1984
 Sheet: **G-2583**
 M.2040

DANIELS LAKE G-2610
 TUSTIN TWP. G.0838

REDVERS TWP. G.0829
 VI
 V
 IV
 III
 II
 I
 WABIGOON TWP. M.2055

BRIDGES TWP. G.0812
 DOCKER TWP. G.0818
 MAY 30 1984

THE INFORMATION THAT APPEARS ON THIS MAP HAS BEEN COMPILED FROM VARIOUS SOURCES, AND ACCURACY IS NOT GUARANTEED.
 THOSE WISHING TO STAKE MINING CLAIMS SHOULD CONSULT WITH THE MINING RECORDER, MINISTRY OF NORTHERN DEVELOPMENT AND MINES, FOR ADDITIONAL INFORMATION ON THE STATUS OF THE LANDS SHOWN HEREON.

EYE LAKE M.3236

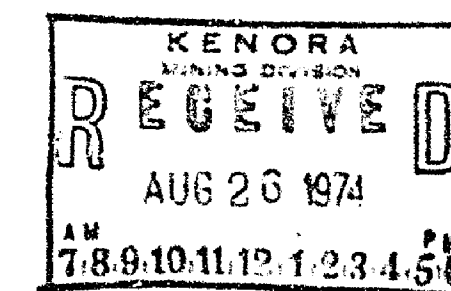

NOTES

400' Surface Rights Reservation around the shores of all lakes and rivers.

Areas withdrawn from staking under Section 43 of the Mining Act.

File	Date	Disposition
43 63474	5/2/73	S.R.O.
43 43473	8/2/73	S.R.O.

*Sept 20/75
Sept 12/75
Jan 21/75
Jan 3/75
Sept 10/75*



NATIONAL TOPOGRAPHIC SERIES 52F13-14

LEGEND

- PATENTED LAND
- PATENTED FOR SURFACE RIGHTS ONLY
- LEASE
- LICENSE OF OCCUPATION
- CROWN LAND SALES
- LOCATED LAND
- CANCELLED
- MINING RIGHTS ONLY
- SURFACE RIGHTS ONLY
- HIGHWAY & ROUTE NO.
- ROADS
- TRAILS
- RAILWAYS
- POWER LINES
- MARSH OR MUSKEG
- MINES

*used only with summer resort locations or when space is limited

AREA OF

GORDON LAKE

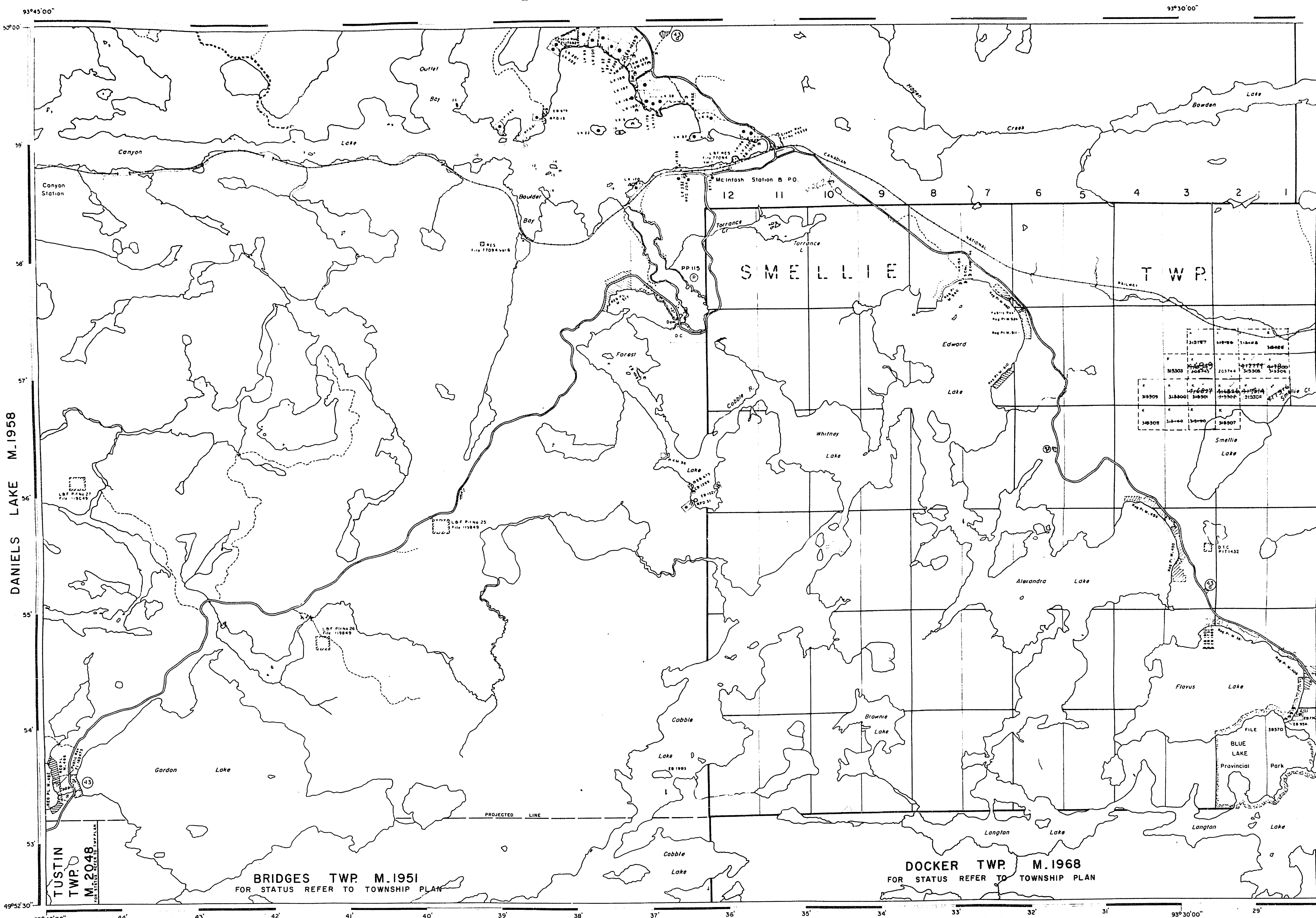
DISTRICT OF KENORA
KENORA MINING DIVISION

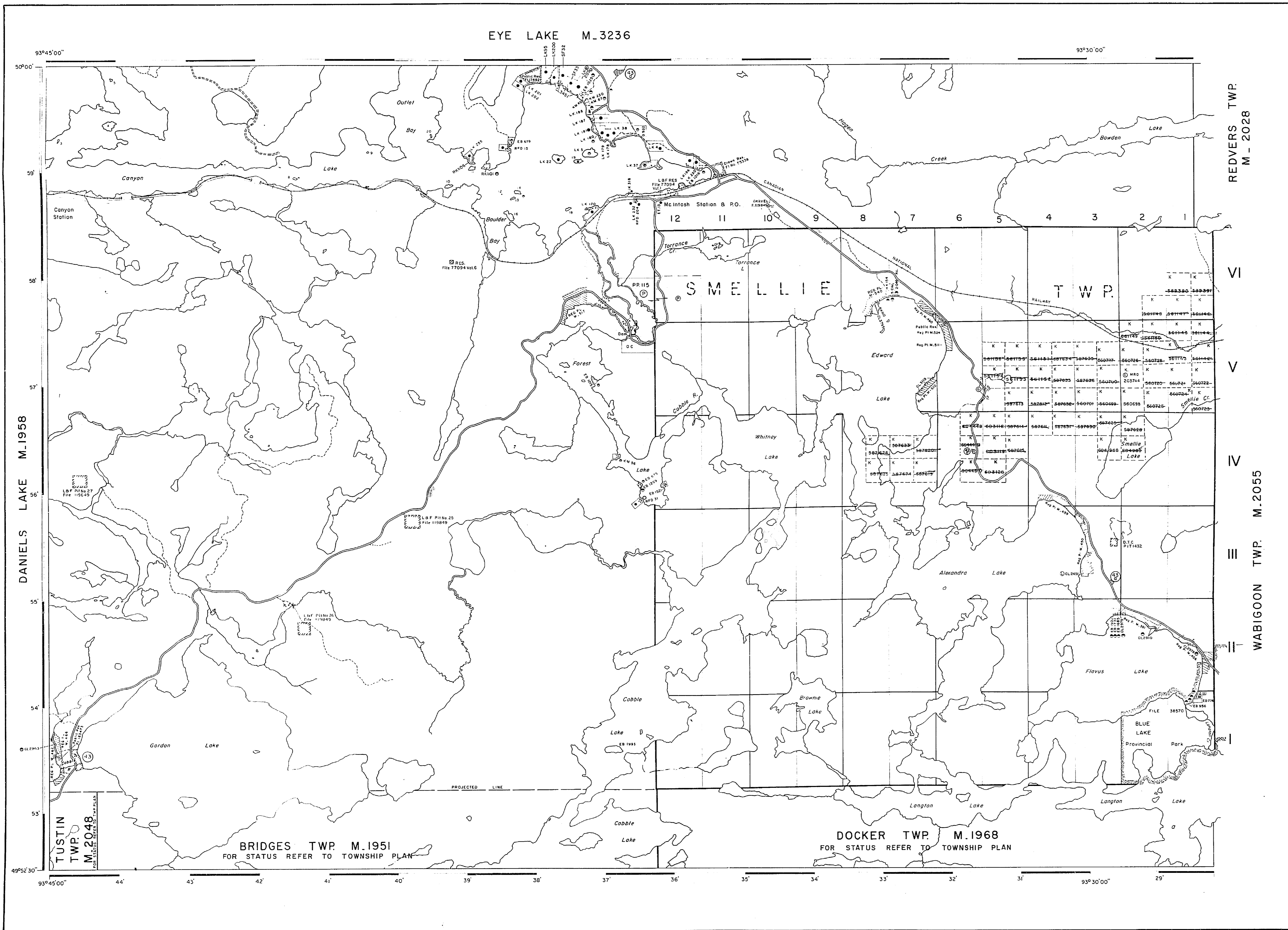
SCALE 1 INCH = 40 CHAINS (1/2 MI)

DR. C.V.T. DATE 12/8/71 PLAN No. M.2040

ONTARIO
MINISTRY OF NATURAL RESOURCES
SURVEYS AND MAPPING BRANCH

GORDON LK M-2040





NOTES

400' Surface Rights Reservation around the shores of all lakes and rivers.

Areas withdrawn from staking under Section 43 of the Mining Act.

File	Date	Disposition
163476	10/2/71	S.R.O.
163473	18/2/71	S.R.O.

SAND AND GRAVEL

QUARRY PERMIT

Obsolete May 21/1994

RECEIVED
FEB 20 1984
AM 10:10 11:20 12:30 4:58 PM

NATIONAL TOPOGRAPHIC SERIES 52F13-14

LEGEND

PATENTED LAND	⊙
PATENTED FOR SURFACE RIGHTS ONLY	⊖
LEASE	⊕
LICENSE OF OCCUPATION	L.O.
CROWN LAND SALES	C.S.
LOCATED LAND	Loc.
CANCELLED	C.
MINING RIGHTS ONLY	M.R.O.
SURFACE RIGHTS ONLY	S.R.O.
HIGHWAY & ROUTE NO.	17
ROADS	—
TRAILS	---
RAILWAYS	—+—
POWER LINES	—•—
MARSH OR MUSKEG	~
MINES	⊗

* used only with summer resort locations or when space is limited

AREA OF
GORDON LAKE
DISTRICT OF KENORA
KENORA
MINING DIVISION

SCALE 1 INCH = 40 CHAINS (1/2 MI)

DR. C.V.T.
DATE 12/8/71

PLAN No. **M.2040**

ONTARIO
MINISTRY OF NATURAL RESOURCES
SURVEYS AND MAPPING BRANCH


EYE LAKE M.3236

NOTES

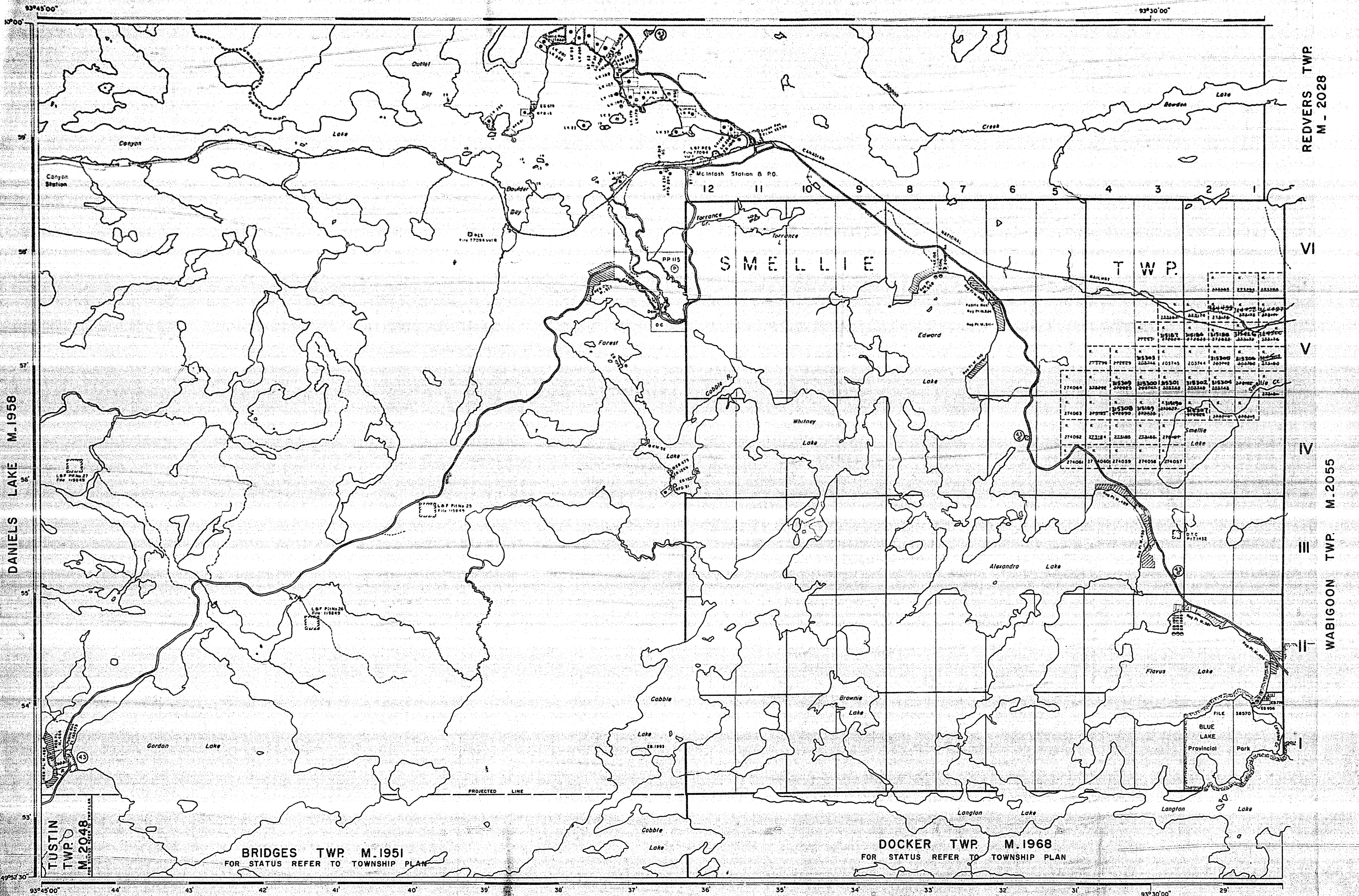
400' Surface Rights Reservation around the shores of all lakes and rivers.

Areas withdrawn from staking under Section 43 of the Mining Act.

File	Date	Disposition
163476	10/2/71	S.R.O.
163473	8/2/71	S.R.O.



Jan. 16/73
July 19/73
July 21/74



REDVERS TWP
M. 2028

VI

V

IV

III

II

WABIGOON TWP. M.2055

NATIONAL TOPOGRAPHIC SERIES 52F13-14

LEGEND

- PATENTED LAND
- PATENTED FOR SURFACE RIGHTS ONLY
- LEASE
- LICENSE OF OCCUPATION
- CROWN LAND SALES
- LOCATED LAND
- CANCELLED
- MINING RIGHTS ONLY
- SURFACE RIGHTS ONLY
- HIGHWAY & ROUTE NO.
- ROADS
- TRAILS
- RAILWAYS
- POWER LINES
- MARSH OR MUSKEG
- MINES

AREA OF
GORDON LAKE
DISTRICT OF
KENORA
KENORA
MINING DIVISION

SCALE 1 INCH = 40 CHAINS (1/2 MI)

DR. C.V.T. DATE 12/8/71 PLAN No. **M.2040**

ONTARIO
DEPARTMENT OF MINES
AND NORTHERN AFFAIRS

BRIDGES TWP M.1951
FOR STATUS REFER TO TOWNSHIP PLAN

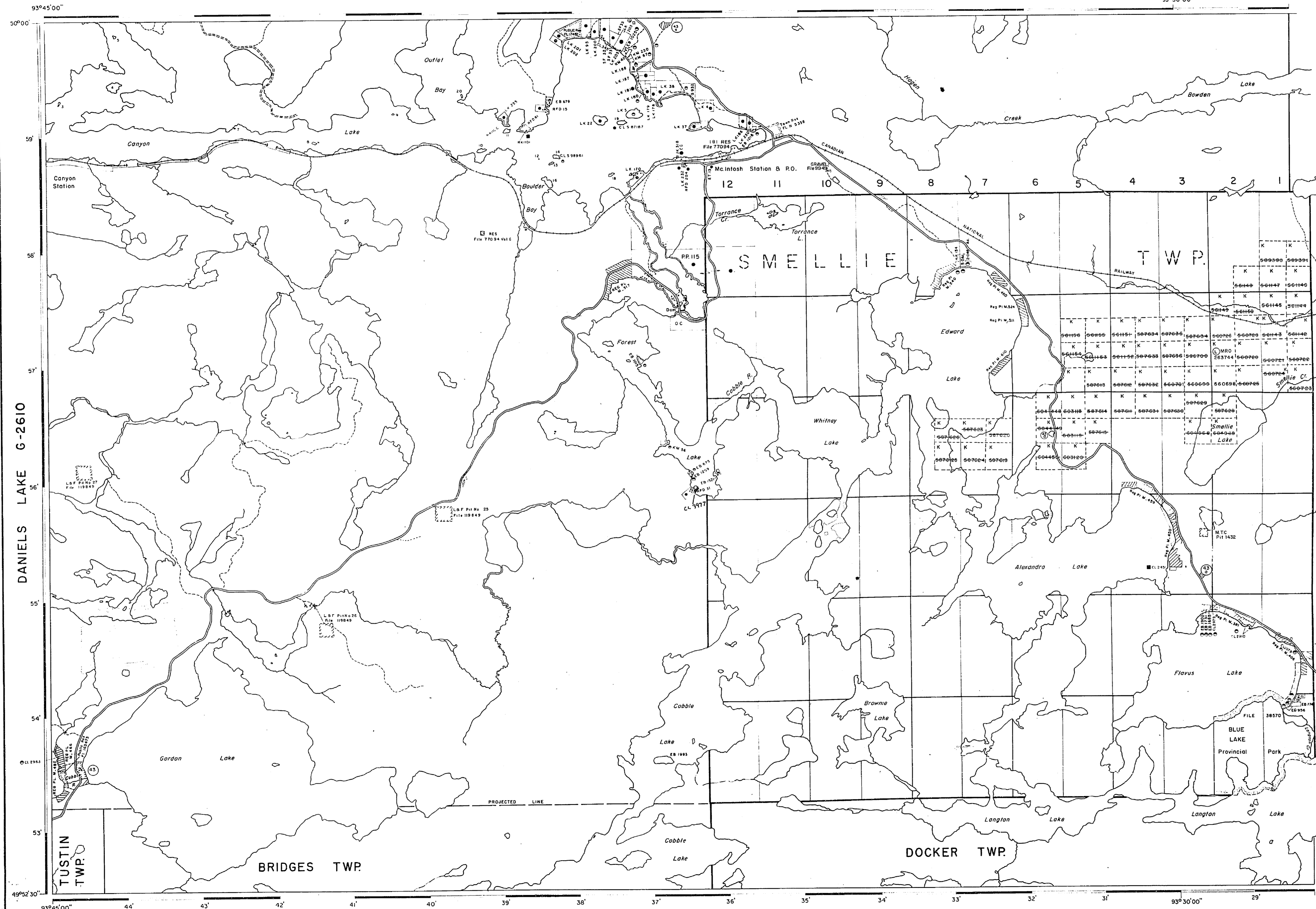
DOCKER TWP M.1968
FOR STATUS REFER TO TOWNSHIP PLAN

TUSTIN TWP M.2048

DANIELS LAKE M.1958

DANIELS LAKE M.1958

EYE LAKE G-2580



LEGEND

- HIGHWAY AND ROUTE No.
- OTHER ROADS
- TRAILS
- SURVEYED LINES:
 - TOWNSHIPS, BASE LINES, ETC.
 - LOTS, MINING CLAIMS, PARCELS, ETC.
- UNSURVEYED LINES:
 - LOT LINES
 - PARCEL BOUNDARY
 - MINING CLAIMS ETC.
- RAILWAY AND RIGHT OF WAY
- UTILITY LINES
- NON-PERENNIAL STREAM
- FLOODING OR FLOODING RIGHTS
- SUBDIVISION OR COMPOSITE PLAN
- RESERVATIONS
- ORIGINAL SHORELINE
- MARSH OR MUSKEG
- MINES
- TRAVERSE MONUMENT

DISPOSITION OF CROWN LANDS

TYPE OF DOCUMENT	SYMBOL
PATENT, SURFACE & MINING RIGHTS	●
" SURFACE RIGHTS ONLY	○
" MINING RIGHTS ONLY	◐
LEASE, SURFACE & MINING RIGHTS	◑
" SURFACE RIGHTS ONLY	◒
" MINING RIGHTS ONLY	◓
LICENCE OF OCCUPATION	◔
ORDER-IN-COUNCIL	OC
RESERVATION	⊙
CANCELLED	⊘
SAND & GRAVEL	⊚

NOTE: MINING RIGHTS IN PARCELS PATENTED PRIOR TO MAY 6, 1913, VESTED IN ORIGINAL PATENTEES BY THE PUBLIC LANDS ACT, R.S.O. 1970, CHAP. 380, SEC. 63, SUBSEC. 1.

REFERENCES

AREAS WITHDRAWN FROM DISPOSITION

Description	Order No.	Date	Disposition	File
M.R.O. - MINING RIGHTS ONLY				
S.R.O. - SURFACE RIGHTS ONLY				
M.+S. - MINING AND SURFACE RIGHTS				
SECT 43		10/12/71	S. R. O.	163476
SECT 43a		18/2/71	S. R. O.	163473

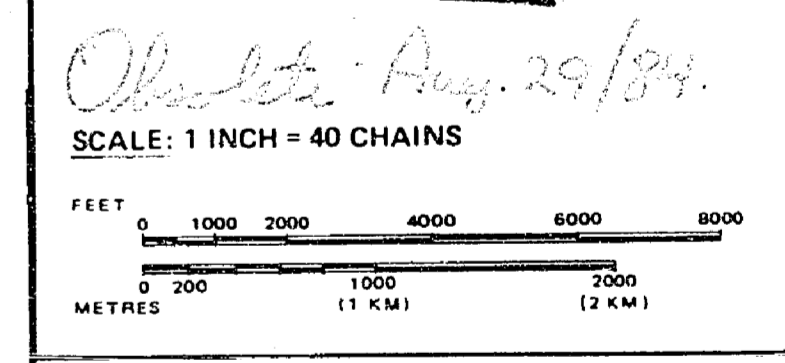
SAND & GRAVEL

⊙ QUARRY PERMIT

KENORA MINING DIV.
RECEIVED
 MAY 29 1984
 AW 48,910,11,12,1,2,3,4,5,6
 PH

Electra Line

Obsolete Aug. 29/84



AREA

GORDON LAKE

M.N.R. ADMINISTRATIVE DISTRICT

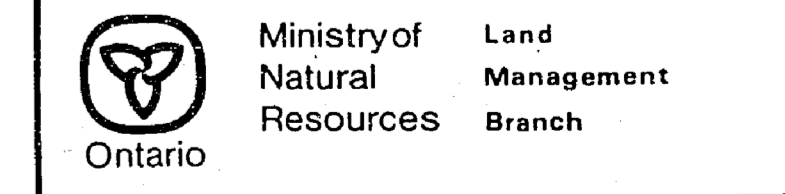
DRYDEN

MINING DIVISION

KENORA

LAND TITLES / REGISTRY DIVISION

KENORA

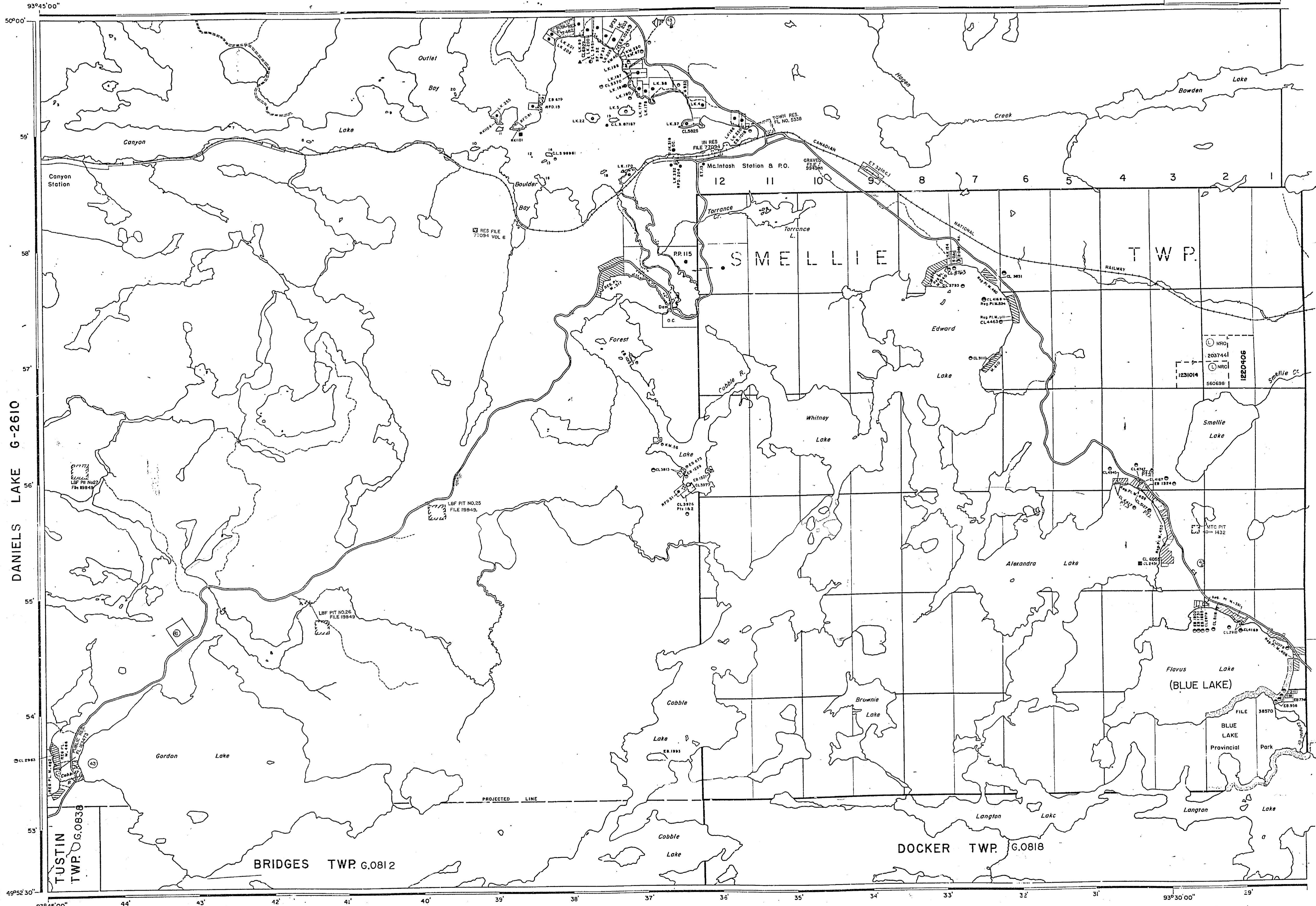


Date: FEBRUARY, 1984

Number: **G-2583**

M-2040

EYE LAKE G-2580



LEGEND

- HIGHWAY AND ROUTE No.
- OTHER ROADS
- TRAILS
- SURVEYED LINES:
 - TOWNSHIPS, BASE LINES, ETC.
 - LOTS, MINING CLAIMS, PARCELS, ETC.
- UNSURVEYED LINES:
 - LOT LINES
 - PARCEL BOUNDARY
 - MINING CLAIMS ETC.
- RAILWAY AND RIGHT OF WAY
- UTILITY LINES
- NON-PERENNIAL STREAM
- FLOODING OR FLOODING RIGHTS
- SUBDIVISION OR COMPOSITE PLAN
- RESERVATIONS
- ORIGINAL SHORELINE
- MARSH OR MUSKEG
- MINES
- TRAVERSE MONUMENT

DISPOSITION OF CROWN LANDS

TYPE OF DOCUMENT	SYMBOL
PATENT, SURFACE & MINING RIGHTS	
" SURFACE RIGHTS ONLY	
" MINING RIGHTS ONLY	
LEASE, SURFACE & MINING RIGHTS	
" SURFACE RIGHTS ONLY	
" MINING RIGHTS ONLY	
LICENCE OF OCCUPATION	
ORDER-IN-COUNCIL	
RESERVATION	
CANCELLED	
SAND & GRAVEL	

NOTE: MINING RIGHTS IN PARCELS PATENTED PRIOR TO MAY 6, 1913, VESTED IN ORIGINAL PATENTEE BY THE PUBLIC LANDS ACT, R.S.O., 1970, CHAP. 380, SEC. 63, SUBSEC. 1.

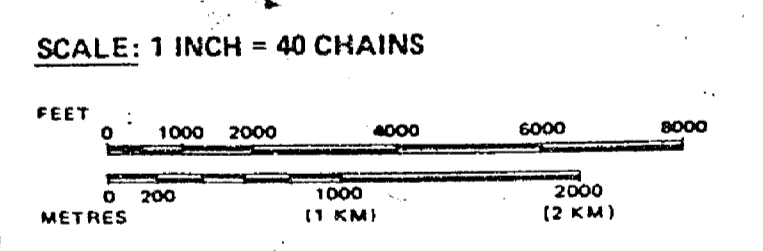
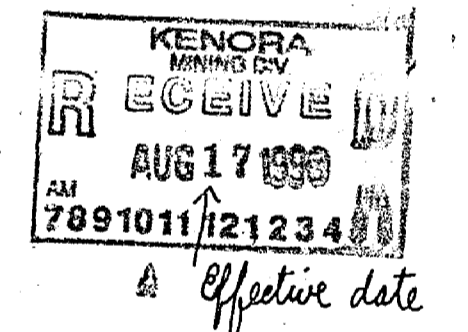
REFERENCES

AREAS WITHDRAWN FROM DISPOSITION

M.R.O. - MINING RIGHTS ONLY
 S.R.O. - SURFACE RIGHTS ONLY
 M.+S. - MINING AND SURFACE RIGHTS

Description	Order No.	Date	Direction	File
SECT 35	W K 82/94	JUNE 14/94	S & M	195150
				SAND & GRAVEL
				QUARRY PERMIT

THE INFORMATION THAT APPEARS ON THIS MAP HAS BEEN COMPILED FROM VARIOUS SOURCES, AND ACCURACY IS NOT GUARANTEED. THOSE WISHING TO STAKE MINING CLAIMS SHOULD CONSULT WITH THE MINING RECORDER, MINISTRY OF NORTHERN DEVELOPMENT AND MINES, FOR ADDITIONAL INFORMATION ON THE STATUS OF THE LANDS SHOWN HEREON.



AREA
GORDON LAKE
 & SMELLIE TWP.
 M.N.R. ADMINISTRATIVE DISTRICT
 DRYDEN
 MINING DIVISION
 KENORA
 LAND TITLES / REGISTRY DIVISION
 KENORA

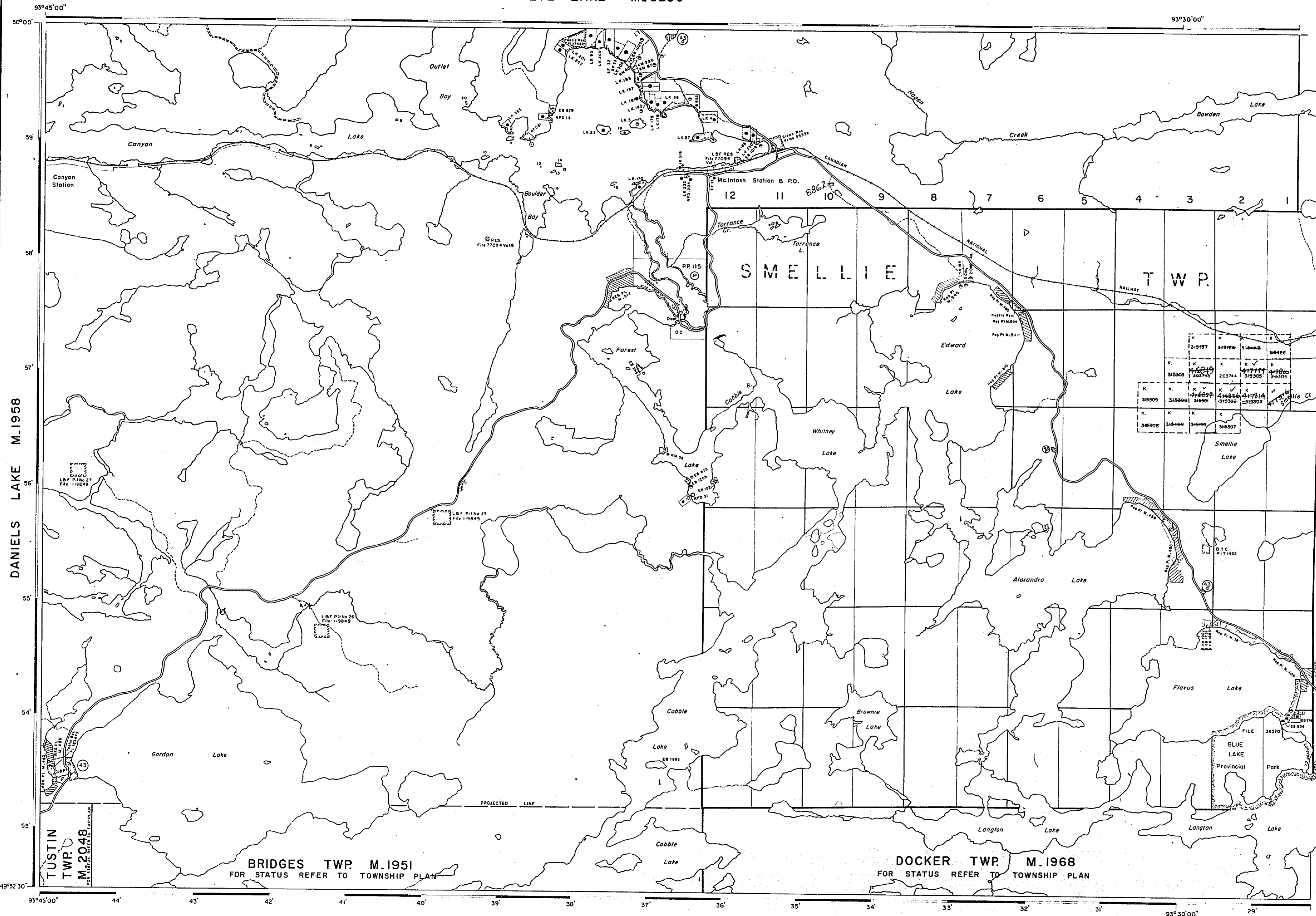
Ministry of Natural Resources
 Land Management Branch
 Ontario

Date: FEBRUARY, 1984
 Number: **G-2583**
 M.2040

GORDON LAKE AREA G 2583

2040

EYE LAKE M.3236





NOTES
 400' Surface Rights Reservation around the shores of all lakes and rivers.

Areas withdrawn from staking under Section 43 of the Mining Act.

File	Date	Disposition
163476	10/2/71	S.R.O
163473	8/2/71	S.R.O.

Sept. 20/75
Sept. 15/75
Jan. 21/75
Jan. 3/75
Sept. 10/74



NATIONAL TOPOGRAPHIC SERIES 52F13-14

LEGEND

PATENTED LAND	
PATENTED FOR SURFACE RIGHTS ONLY	
LEASE	
LICENSE OF OCCUPATION	
CROWN LAND SALES	
LOCATED LAND	
CANCELLED	
MINING RIGHTS ONLY	
SURFACE RIGHTS ONLY	
HIGHWAY & ROUTE NO.	
ROADS	
TRAILS	
RAILWAYS	
POWER LINES	
MARSH OR MUSKEG	
MINES	

*used only with summer resort locations or when space is limited

AREA OF
GORDON LAKE
 DISTRICT OF
 KENORA
 KENORA
 MINING DIVISION

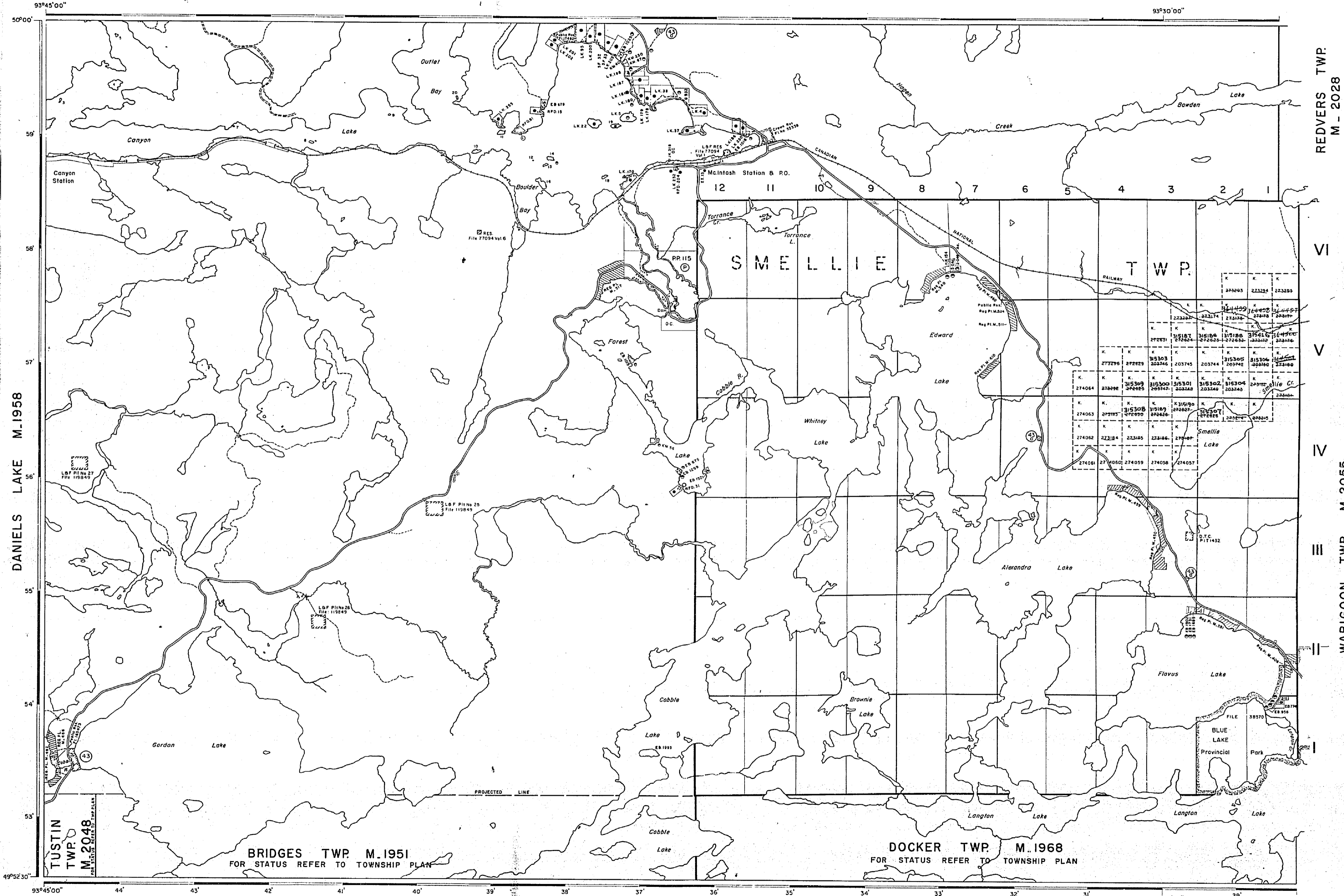
SCALE 1 INCH=40 CHAINS (1/2 MI)
 DR. C.V.T.
 DATE 12/8/71 PLAN No. **M.2040**

ONTARIO
 MINISTRY OF NATURAL RESOURCES
 SURVEYS AND MAPPING BRANCH

GORDON LK M-2040

2040

EYE LAKE M.3236




NOTES

400' Surface Rights Reservation around the shores of all lakes and rivers.

Areas withdrawn from staking under Section 43 of the Mining Act.

File	Date	Disposition
163476	10/2/71	S.R.O.
163473	10/2/71	S.R.O.



Jan. 16/72
July 19/72
July 31/74

NATIONAL TOPOGRAPHIC SERIES 52F13-14

LEGEND

PATENTED LAND	(P)
PATENTED FOR SURFACE RIGHTS ONLY	(P)
LEASE	(L)
LICENSE OF OCCUPATION	(L.O.)
CROWN LAND SALES	(C.S.)
LOCATED LAND	(Loc.)
CANCELLED	(C)
MINING RIGHTS ONLY	(M.R.O.)
SURFACE RIGHTS ONLY	(S.R.O.)
HIGHWAY & ROUTE NO.	(Hwy. No.)
ROADS	(Road)
TRAILS	(Trail)
RAILWAYS	(Railway)
POWER LINES	(Power Line)
MARSH OR MUSKOG	(Marsh/Muskog)
MINES	(Mine)

*used only with summer resort locations or when space is limited

AREA OF
GORDON LAKE
DISTRICT OF
KENORA
KENORA
MINING DIVISION

SCALE 1 INCH = 40 CHAINS (1/2 MI)
DR. C.V.T.
DATE 12/8/71 PLAN No. **M.2040**

ONTARIO
DEPARTMENT OF MINES
AND NORTHERN AFFAIRS

DANIELS LAKE M.1958

REDVERS TWP.
M.2028

VI

V

IV

III

II

I

WABIGOON TWP. M.2055

TUSTIN TWP. M.2048

BRIDGES TWP. M.1951
FOR STATUS REFER TO TOWNSHIP PLAN

DOCKER TWP. M.1968
FOR STATUS REFER TO TOWNSHIP PLAN

93°45'00" 44' 43' 42' 41' 40' 39' 38' 37' 36' 35' 34' 33' 32' 31' 93°30'00" 29'

2040

MINISTRY OF MINES
ONTARIO AFFAIRS

Clay Lake

Canon

Outlet

Bay

Canon

Lake

I.B. W.R. 9

M'Intosh Sta

12

11

10

9

8

7

6

5

4

3

2

1

VI

Z

RAILWAY

Edward Lake

Whitney Lake

Forest Lake

Alexandra Lake

Flavus Lake

SMELLIE

Gordon Lake

SMELLIE
2040
Now Gordon Lake

Vertical text on the left margin: This map is a reproduction of a map of the same name as above, published by the Department of the Interior, Ottawa, Ontario, 1910. It is based on a map of the same name as above, published by the Department of the Interior, Ottawa, Ontario, 1900. It is based on a map of the same name as above, published by the Department of the Interior, Ottawa, Ontario, 1890. It is based on a map of the same name as above, published by the Department of the Interior, Ottawa, Ontario, 1880. It is based on a map of the same name as above, published by the Department of the Interior, Ottawa, Ontario, 1870. It is based on a map of the same name as above, published by the Department of the Interior, Ottawa, Ontario, 1860. It is based on a map of the same name as above, published by the Department of the Interior, Ottawa, Ontario, 1850. It is based on a map of the same name as above, published by the Department of the Interior, Ottawa, Ontario, 1840. It is based on a map of the same name as above, published by the Department of the Interior, Ottawa, Ontario, 1830. It is based on a map of the same name as above, published by the Department of the Interior, Ottawa, Ontario, 1820. It is based on a map of the same name as above, published by the Department of the Interior, Ottawa, Ontario, 1810. It is based on a map of the same name as above, published by the Department of the Interior, Ottawa, Ontario, 1800.

2040

RECEIVED
MAY 1 1961
KENORA MINING DIV.
No. 570

LK 174
LK 175

I.B. W.R. 9

McIntosh Sta.

12 11 10 9 8 7 6 5 4 3 2 1 N

RAILWAY

VI

IV

III

II

I

A

B

C

D

E

F

G

H

Edward Lake

Whitney Lake

Forest Lake

Alexandra Lake

Flavus Lake

Gordon Lake

SMELLIE

SMELLIE

SMELLIE
2040

Vertical text on the left edge of the map, possibly a scale or title fragment.

Nov 10/65
Nov 21/67
Nov 10/70

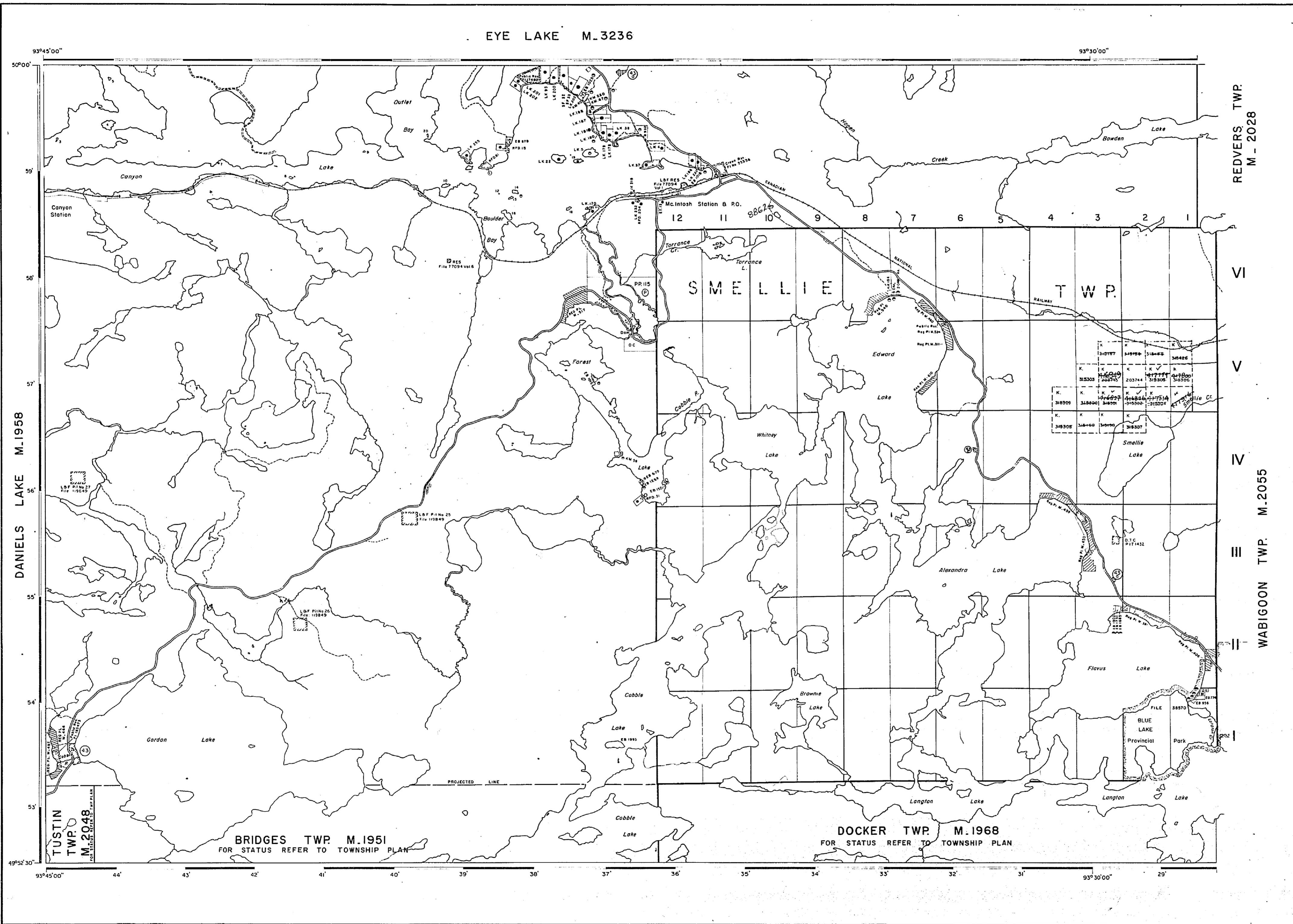
I.B. W.R. 9

BLUE LAKE
SPRING CAMP
PICNIC GROUND
LITTLE BEARS

BLU
PROV

SMELLIE

EYE LAKE M.3236




NOTES

400' Surface Rights Reservation around the shores of all lakes and rivers.

Areas withdrawn from staking under Section 43 of the Mining Act.

File	Date	Disposition
163476	10/2/71	S.R.O.
163473	8/2/71	S.R.O.

Sept. 20/75
Sept. 15/75
Jan. 21/75
Jan. 3/75
Sept. 10/74



NATIONAL TOPOGRAPHIC SERIES 52F13-14

LEGEND

PATENTED LAND	⊙
PATENTED FOR SURFACE RIGHTS ONLY	⊙
LEASE	⊙
LICENSE OF OCCUPATION	⊙
CROWN LAND SALES	C.S.
LOCATED LAND	Loc.
CANCELLED	C.
MINING RIGHTS ONLY	M.R.O.
SURFACE RIGHTS ONLY	S.R.O.
HIGHWAY & ROUTE NO.	17
ROADS	—
TRAILS	---
RAILWAYS	—+—
POWER LINES	—+—
MARSH OR MUSKEG	~
MINES	X

*used only with summer resort locations or when space is limited

AREA OF
GORDON LAKE
 DISTRICT OF
 KENORA
 KENORA
 MINING DIVISION


SCALE 1 INCH = 40 CHAINS (1/2 MI)
 DR. C.V.T.
 DATE 12/8/71
 PLAN No. **M.2040**

ONTARIO
 MINISTRY OF NATURAL RESOURCES
 SURVEYS AND MAPPING BRANCH

GORDON LK M-2040

RECEIVED
MAY 1 1961
KEMORA MINING DIV.
No. 5/70

E
D
L
O
T
V
I
Z
R
N
O
G
I
T
A



L.K. 174
L.K. 175

T.B.W.R.9
McIntosh Sta.

213174	213175	213176	213177	213178
213179	213180	213181	213182	213183
213184	213185	213186	213187	213188
213189	213190	213191	213192	213193
213194	213195	213196	213197	213198
213199	213200	213201	213202	213203
213204	213205	213206	213207	213208
213209	213210	213211	213212	213213
213214	213215	213216	213217	213218
213219	213220	213221	213222	213223
213224	213225	213226	213227	213228
213229	213230	213231	213232	213233
213234	213235	213236	213237	213238
213239	213240	213241	213242	213243
213244	213245	213246	213247	213248
213249	213250	213251	213252	213253
213254	213255	213256	213257	213258
213259	213260	213261	213262	213263
213264	213265	213266	213267	213268
213269	213270	213271	213272	213273
213274	213275	213276	213277	213278
213279	213280	213281	213282	213283
213284	213285	213286	213287	213288
213289	213290	213291	213292	213293
213294	213295	213296	213297	213298
213299	213300	213301	213302	213303
213304	213305	213306	213307	213308
213309	213310	213311	213312	213313
213314	213315	213316	213317	213318
213319	213320	213321	213322	213323
213324	213325	213326	213327	213328
213329	213330	213331	213332	213333
213334	213335	213336	213337	213338
213339	213340	213341	213342	213343
213344	213345	213346	213347	213348
213349	213350	213351	213352	213353
213354	213355	213356	213357	213358
213359	213360	213361	213362	213363
213364	213365	213366	213367	213368
213369	213370	213371	213372	213373
213374	213375	213376	213377	213378
213379	213380	213381	213382	213383
213384	213385	213386	213387	213388
213389	213390	213391	213392	213393
213394	213395	213396	213397	213398
213399	213400	213401	213402	213403
213404	213405	213406	213407	213408
213409	213410	213411	213412	213413
213414	213415	213416	213417	213418
213419	213420	213421	213422	213423
213424	213425	213426	213427	213428
213429	213430	213431	213432	213433
213434	213435	213436	213437	213438
213439	213440	213441	213442	213443
213444	213445	213446	213447	213448
213449	213450	213451	213452	213453
213454	213455	213456	213457	213458
213459	213460	213461	213462	213463
213464	213465	213466	213467	213468
213469	213470	213471	213472	213473
213474	213475	213476	213477	213478
213479	213480	213481	213482	213483
213484	213485	213486	213487	213488
213489	213490	213491	213492	213493
213494	213495	213496	213497	213498
213499	213500	213501	213502	213503
213504	213505	213506	213507	213508
213509	213510	213511	213512	213513
213514	213515	213516	213517	213518
213519	213520	213521	213522	213523
213524	213525	213526	213527	213528
213529	213530	213531	213532	213533
213534	213535	213536	213537	213538
213539	213540	213541	213542	213543
213544	213545	213546	213547	213548
213549	213550	213551	213552	213553
213554	213555	213556	213557	213558
213559	213560	213561	213562	213563
213564	213565	213566	213567	213568
213569	213570	213571	213572	213573
213574	213575	213576	213577	213578
213579	213580	213581	213582	213583
213584	213585	213586	213587	213588
213589	213590	213591	213592	213593
213594	213595	213596	213597	213598
213599	213600	213601	213602	213603
213604	213605	213606	213607	213608
213609	213610	213611	213612	213613
213614	213615	213616	213617	213618
213619	213620	213621	213622	213623
213624	213625	213626	213627	213628
213629	213630	213631	213632	213633
213634	213635	213636	213637	213638
213639	213640	213641	213642	213643
213644	213645	213646	213647	213648
213649	213650	213651	213652	213653
213654	213655	213656	213657	213658
213659	213660	213661	213662	213663
213664	213665	213666	213667	213668
213669	213670	213671	213672	213673
213674	213675	213676	213677	213678
213679	213680	213681	213682	213683
213684	213685	213686	213687	213688
213689	213690	213691	213692	213693
213694	213695	213696	213697	213698
213699	213700	213701	213702	213703
213704	213705	213706	213707	213708
213709	213710	213711	213712	213713
213714	213715	213716	213717	213718
213719	213720	213721	213722	213723
213724	213725	213726	213727	213728
213729	213730	213731	213732	213733
213734	213735	213736	213737	213738
213739	213740	213741	213742	213743
213744	213745	213746	213747	213748
213749	213750	213751	213752	213753
213754	213755	213756	213757	213758
213759	213760	213761	213762	213763
213764	213765	213766	213767	213768
213769	213770	213771	213772	213773
213774	213775	213776	213777	213778
213779	213780	213781	213782	213783
213784	213785	213786	213787	213788
213789	213790	213791	213792	213793
213794	213795	213796	213797	213798
213799	213800	213801	213802	213803
213804	213805	213806	213807	213808
213809	213810	213811	213812	213813
213814	213815	213816	213817	213818
213819	213820	213821	213822	213823
213824	213825	213826	213827	213828
213829	213830	213831	213832	213833
213834	213835	213836	213837	213838
213839	213840	213841	213842	213843
213844	213845	213846	213847	213848
213849	213850	213851	213852	213853
213854	213855	213856	213857	213858
213859	213860	213861	213862	213863
213864	213865	213866	213867	213868
213869	213870	213871	213872	213873
213874	213875	213876	213877	213878
213879	213880	213881	213882	213883
213884	213885	213886	213887	213888
213889	213890	213891	213892	213893
213894	213895	213896	213897	213898
213899	213900	213901	213902	213903
213904	213905	213906	213907	213908
213909	213910	213911	213912	213913
213914	213915	213916	213917	213918
213919	213920	213921	213922	213923
213924	213925	213926	213927	213928
213929	213930	213931	213932	213933
213934	213935	213936	213937	213938
213939	213940	213941	213942	213943
213944	213945	213946	213947	213948
213949	213950	213951	213952	213953
213954	213955	213956	213957	213958
213959	213960	213961	213962	213963
213964	213965	213966	213967	213968
213969	213970	213971	213972	213973
213974	213975	213976	213977	213978
213979	213980	213981	213982	213983
213984	213985	213986	213987	213988
213989	213990	213991	213992	213993
213994	213995	213996	213997	213998
213999	214000	214001	214002	214003

This publication is available in French upon request.

BLUE LAKE PROVINCIAL CAMP & POLICE GROUND FILE 38570

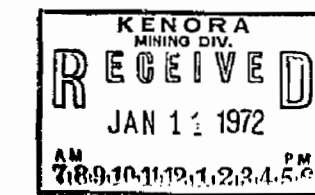
SMELLIE
2040

NOTES

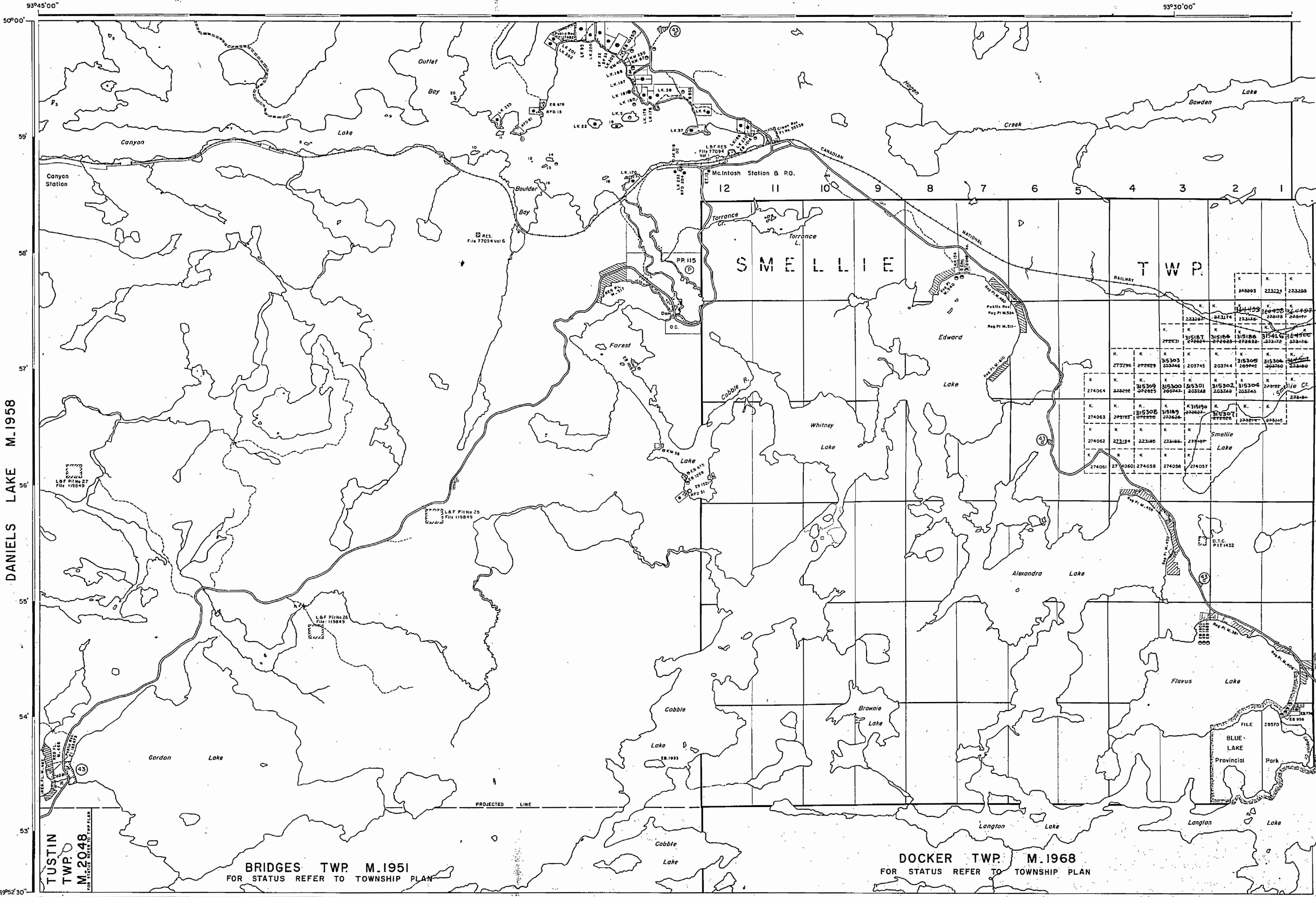
400' Surface Rights Reservation around the shores of all lakes and rivers.

Areas withdrawn from staking under Section 43 of the Mining Act.

File	Date	Disposition
163476	10/2/71	S.R.O
163473	8/2/71	S.R.O.



AM 10:10 AM 11:23 A.M. PM
 Oct. 5/72
 Oct. 24/72
 Nov. 10/72
 Nov. 28/72
 Jan. 16/73
 July 19/73
 July 31/74



REDVERS TWP. M. 2028
 VI
 V
 IV
 III
 WABIGOON TWP. M. 2055

NATIONAL TOPOGRAPHIC SERIES 52F13-14

LEGEND

- PATENTED LAND
- PATENTED FOR SURFACE RIGHTS ONLY
- LEASE
- LICENSE OF OCCUPATION
- CROWN LAND SALES
- LOCATED LAND
- CANCELLED
- MINING RIGHTS ONLY
- SURFACE RIGHTS ONLY
- HIGHWAY & ROUTE NO.
- ROADS
- TRAILS
- RAILWAYS
- POWER LINES
- MARSH OR MUSKEG
- MINES

AREA OF
GORDON LAKE
 DISTRICT OF
 KENORA
 KENORA
 MINING DIVISION

SCALE 1 INCH=40 CHAINS (1/2 MI)

DR. C.V.T. PLAN No. **M. 2040**
 DATE 12/8/71

ONTARIO
 DEPARTMENT OF MINES
 AND NORTHERN AFFAIRS

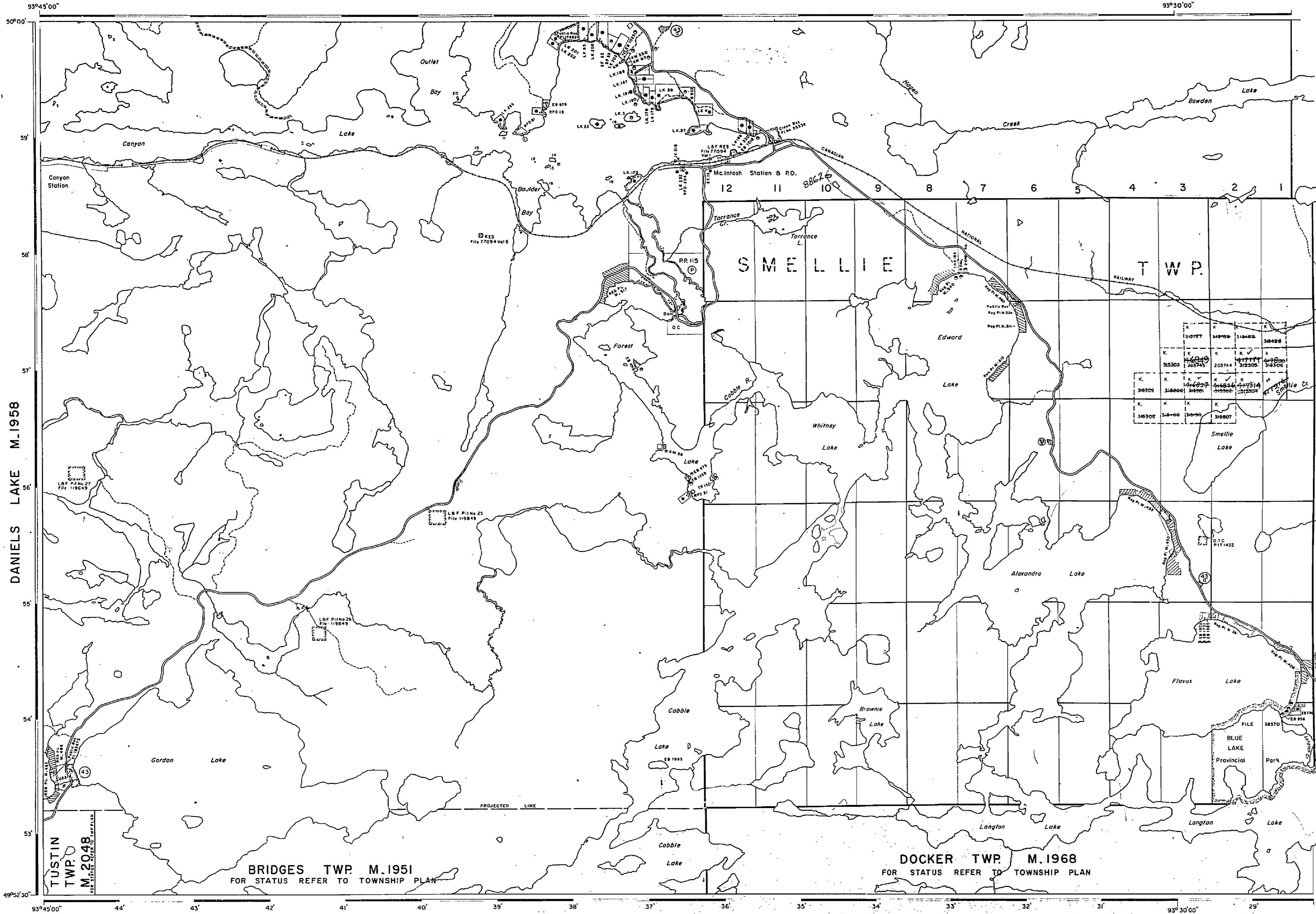
DANIELS LAKE M.1958

TUSTIN TWP. M. 2048
 FOR STATUS REFER TO TOWNSHIP PLAN

BRIDGES TWP. M.1951
 FOR STATUS REFER TO TOWNSHIP PLAN

DOCKER TWP. M.1968
 FOR STATUS REFER TO TOWNSHIP PLAN



EYE LAKE M.3236



NOTES
 400' Surface Rights Reservation around the shores of all lakes and rivers.
 Areas withdrawn from staking under Section 43 of the Mining Act.

File	Date	Disposition
163476	10/2/71	S.R.O
163473	8/2/71	S.R.O

Sept. 20/75
Sept. 15/75
Jan. 21/75
Jan. 3/75
Sept. 10/74



NATIONAL TOPOGRAPHIC SERIES 52F13-14

LEGEND

PATENTED LAND	(Symbol)
PATENTED FOR SURFACE RIGHTS ONLY	(Symbol)
LEASE	(Symbol)
LICENSE OF OCCUPATION	(Symbol)
CROWN LAND SALES	(Symbol)
LOCATED LAND	(Symbol)
CANCELLED	(Symbol)
MINING RIGHTS ONLY	(Symbol)
SURFACE RIGHTS ONLY	(Symbol)
HIGHWAY & ROUTE NO.	(Symbol)
ROADS	(Symbol)
TRAILS	(Symbol)
RAILWAYS	(Symbol)
POWER LINES	(Symbol)
MARSH OR MUSKEG	(Symbol)
MINES	(Symbol)

* used only with summer resort locations or when space is limited

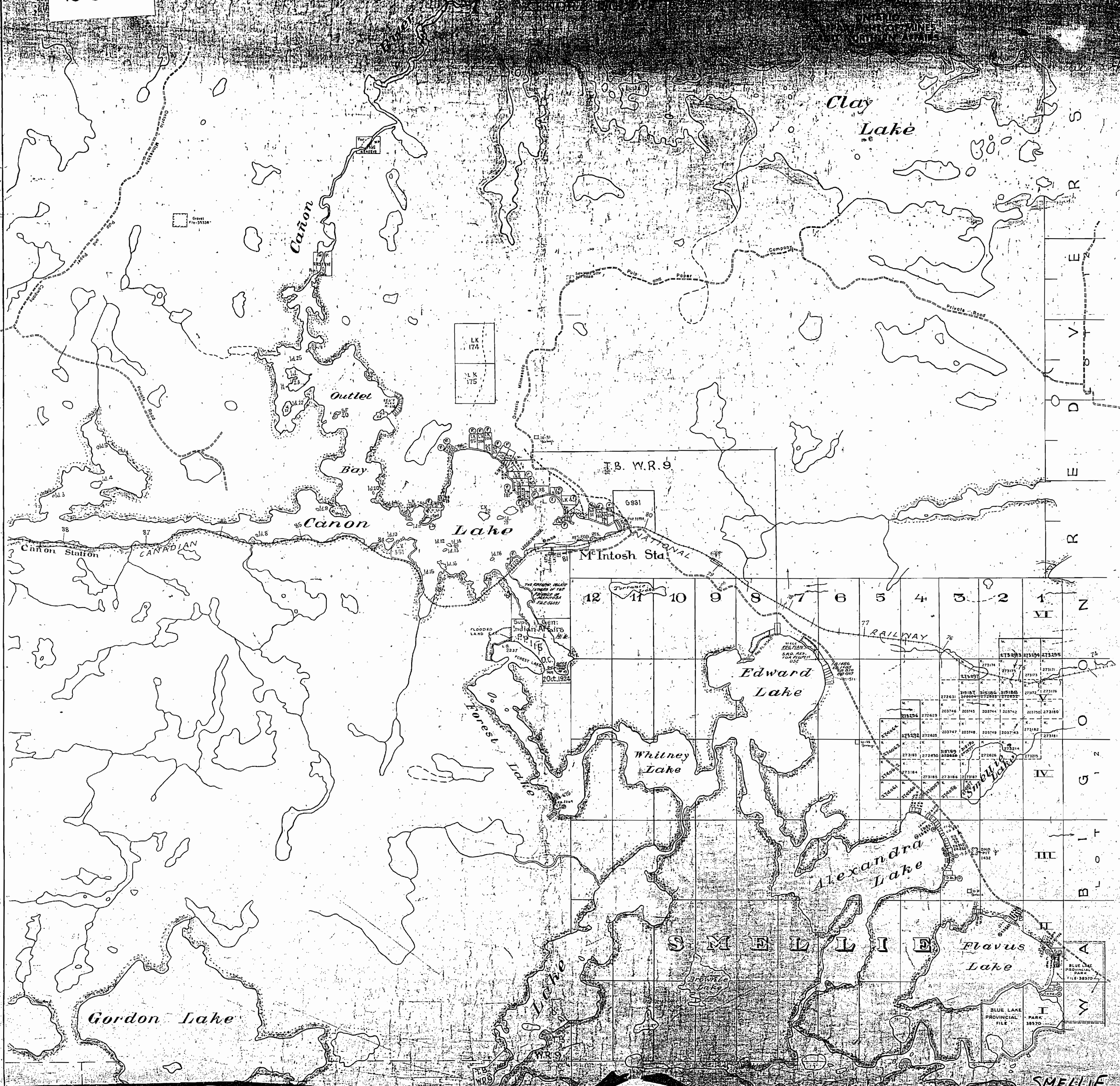
AREA OF
GORDON LAKE
 DISTRICT OF
 KENORA
 KENORA
 MINING DIVISION

SCALE 1 INCH = 40 CHAINS (1/2 MI)

DR. C.V.T.
 DATE 12/10/71
 PLAN No. **M.2040**

ONTARIO
 MINISTRY OF NATURAL RESOURCES
 SURVEYS AND MAPPING BRANCH

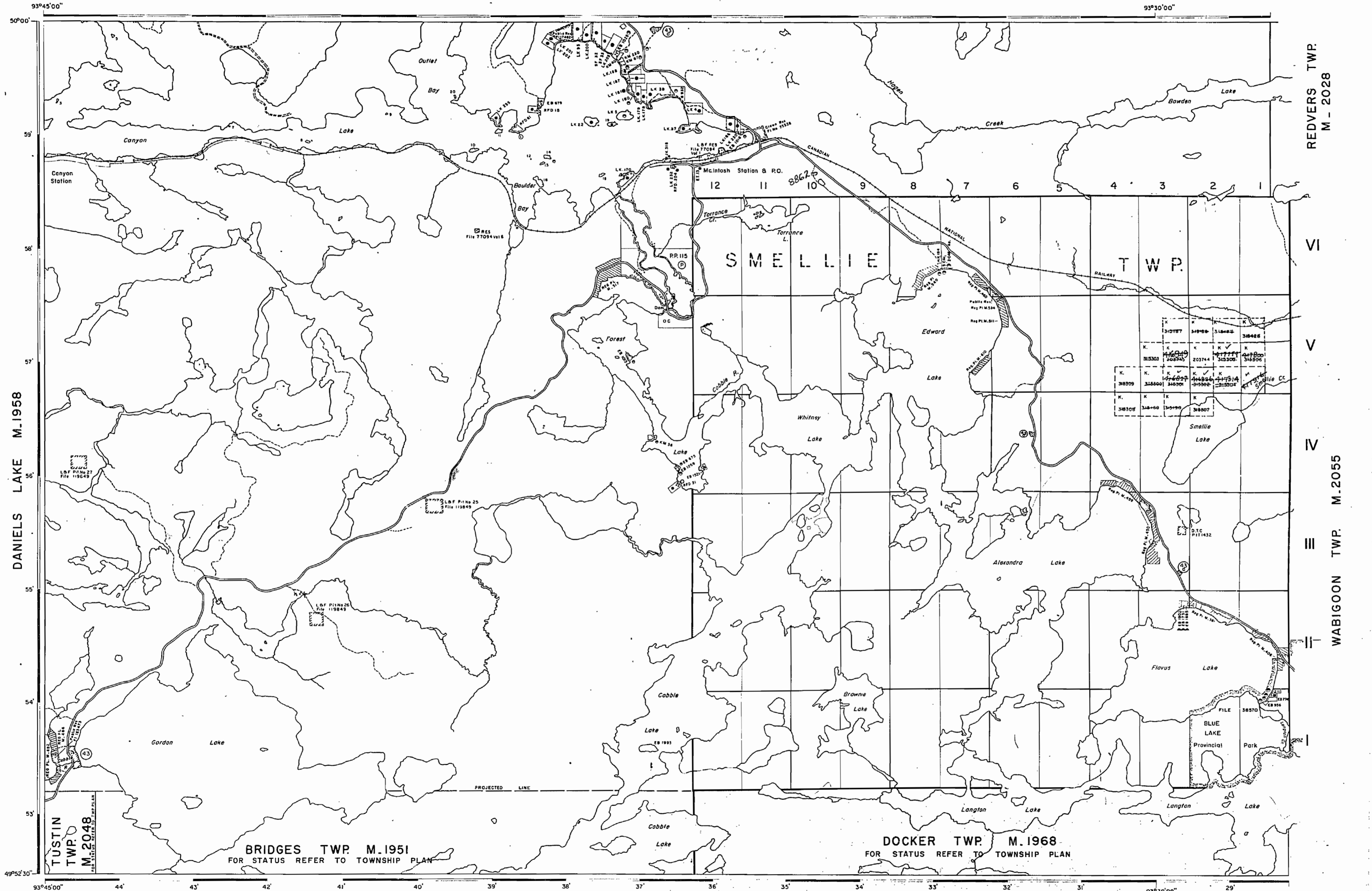
GORDON LK M-2040



Surface elevations 400' wide by Dept. of L. & F. Section between 1911 and 1912.
 This information is also along the shoreline of all islands lying within the
 Great Smellie Lake.

2040

EYE LAKE M-3236



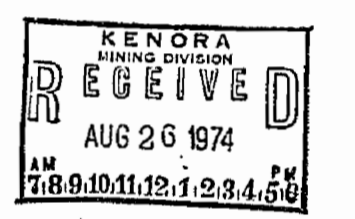
NOTES

400' Surface Rights Reservation around the shores of all lakes and rivers.

Areas withdrawn from staking under Section 43 of the Mining Act.

File	Date	Disposition
153476	10/2/71	S.R.O.
163473	18/2/71	S.R.O.

Sept. 20/75
Sept. 15/75
Jan. 21/75
Jan. 3/75
Sept. 10/74



NATIONAL TOPOGRAPHIC SERIES, 52F13-14

LEGEND

- PATENTED LAND
- PATENTED FOR SURFACE RIGHTS ONLY
- LEASE
- LICENSE OF OCCUPATION
- CROWN LAND SALES
- LOCATED LAND
- CANCELLED
- MINING RIGHTS ONLY
- SURFACE RIGHTS ONLY
- HIGHWAY & ROUTE NO.
- ROAD'S
- TRAILS
- RAILWAYS
- POWER LINES
- MARSH OR MUSKES
- MINES

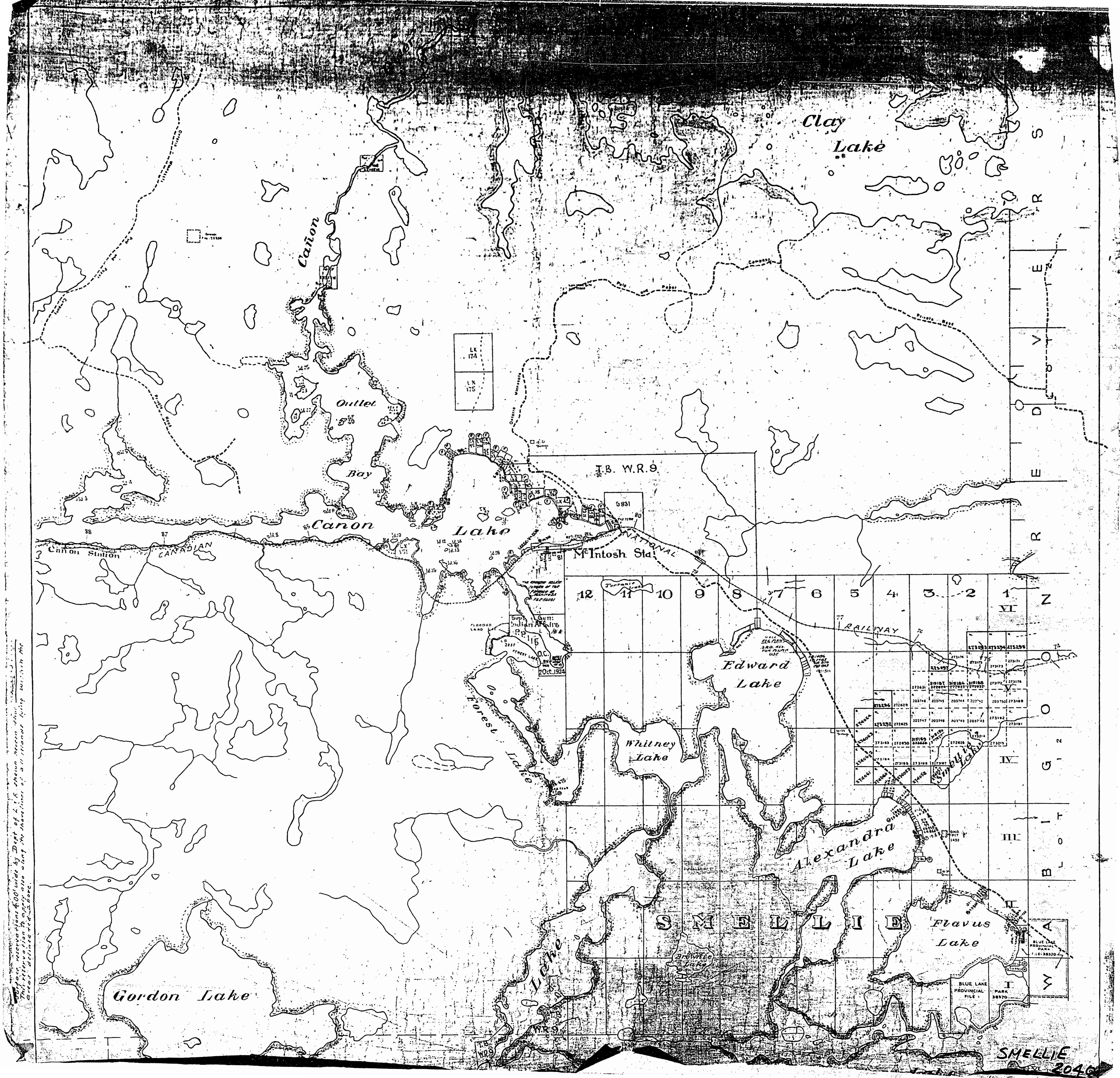
AREA OF
GORDON LAKE
 DISTRICT OF
 KENORA
 KENORA
 MINING DIVISION

SCALE 1 INCH = 40 CHAINS (1/2 MI)

DR. C.V.T. PLAN No. **M.2040**
 DATE 12/8/71

ONTARIO
 MINISTRY OF NATURAL RESOURCES
 SURVEYS AND MAPPING BRANCH

GORDON LK M-2040



Vertical text on the left margin: This map, measurements 400 wide by Dept of L. I. K. shown herein. This information is given also along the shoreline of 30 standard feet width the Great Britain and others.

SMELLIE
2046

Clay Lake

Canon

Outlet

Bay

Canon

Lake

I.B. W.R. 9

McIntosh Sta.

Edward Lake

Whitney Lake

Forest Lake

Alexandra Lake

Flaxus Lake

Gordon Lake

SMELLIE

BLUE LAKE
PROVINCIAL
FILE 38570

BLUE LAKE
PROVINCIAL
PARK
FILE 38570