

THE TOWNSHIP  
OF  
**GORHAM**  
DISTRICT OF  
THUNDER BAY  
PORT ARTHUR  
MINING DIVISION  
SCALE: 1-INCH= 40 CHAINS

**LEGEND**

PATENTED LAND	Ⓟ
CROWN LAND SALE	Ⓢ
LOCATED LAND	Loc.
LICENSE OF OCCUPATION	L.O.
LEASES	Ⓛ
ROADS	— — — — —
IMPROVED ROADS	— — — — —
RAILWAYS	— — — — —
POWER LINES	— — — — —
MARSH OR MUSKEG	— — — — —

**NOTES**

SURFACE RESERVATION 400 FEET WIDE  
BY DEPT. OF L.&F. SHOWN HEREON THUS-

LAND WITHIN AREA SHOWN THUS:  
IS PATENTED TO THE CORP. OF CITY  
OF PORT ARTHUR.

1 June 1956  
PORT ARTHUR  
RECEIVED  
DEC 5 - 1955  
MINING DIVISION

1733  
110

PLAN NO.--  
DEPARTMENT OF MINES  
—ONTARIO—

1955

GORHAM TWP

GORHAM TWP

WARE TWP

JACQUES TWP

MACGREGOR TWP

THE TOWNSHIP  
OF  
**GORHAM**  
DISTRICT OF  
THUNDER BAY  
PORT ARTHUR  
MINING DIVISION  
SCALE: 1-INCH = 40 CHAINS

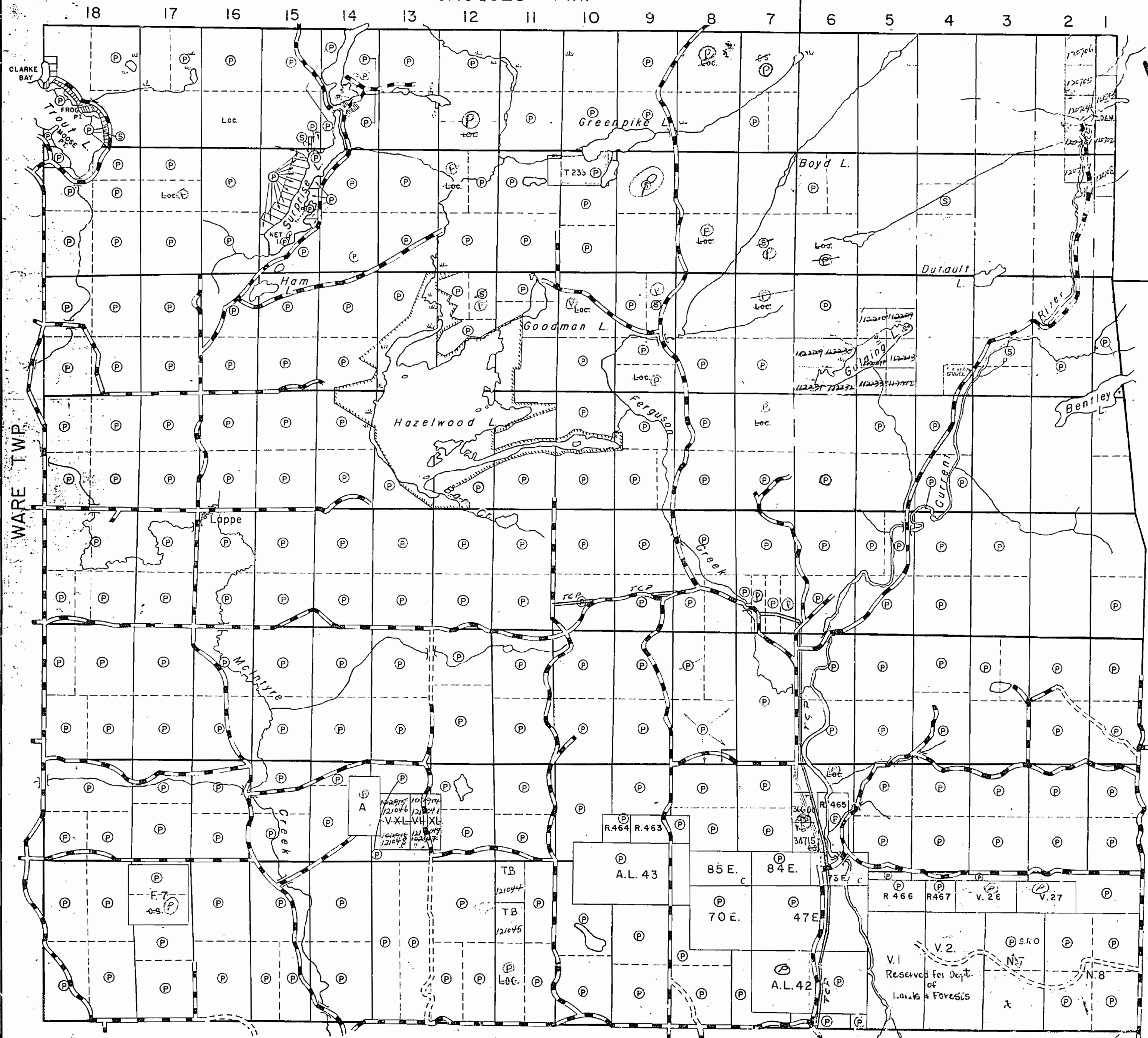
**LEGEND**

PATENTED LAND	Ⓟ
CROWN LAND SALE	Ⓢ
LOCATED LAND	Loc.
LICENSE OF OCCUPATION	L.O.
LEASES	Ⓛ
ROADS	---
IMPROVED ROADS	==
RAILWAYS	---
POWER LINES	---
MARSH OR MUSKEG	---

**NOTES**

SURFACE RESERVATION 400 FEET WIDE  
BY DEPT. OF L.B.F. SHOWN HEREON THUS-

LAND WITHIN AREA SHOWN THUS:  
IS PATENTED TO THE CORP. OF CITY  
OF PORT ARTHUR.



VIII  
VII  
VI  
V  
IV  
III  
II  
I

MCINTYRE TWP

1957

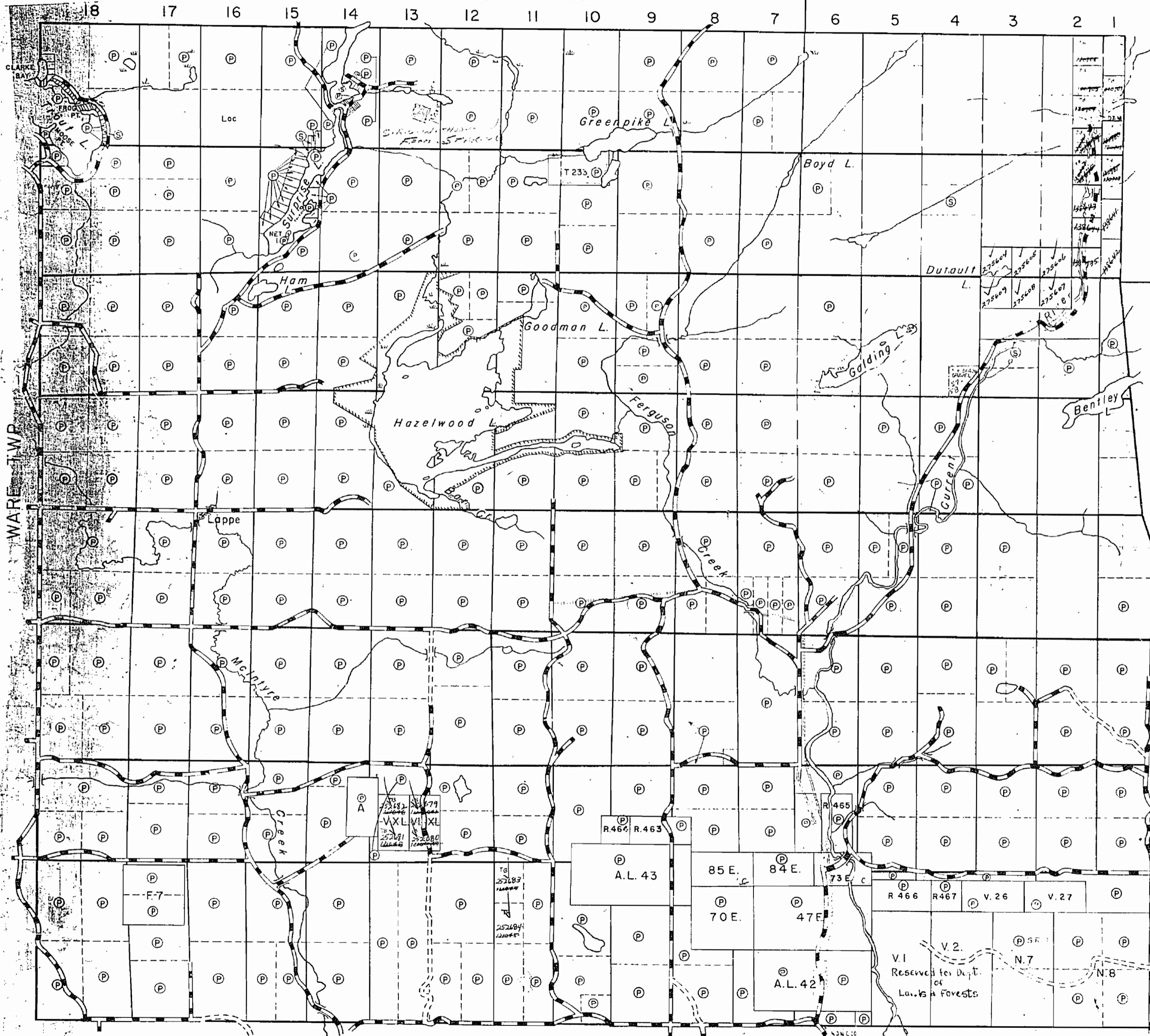
PLAN NO. ---  
DEPARTMENT OF MINES  
—ONTARIO—

M1733

110

1733

JACQUES TWP



VIII  
VII  
VI  
V  
IV  
III  
II  
I

MACGREGOR TWP.

THE TOWNSHIP  
OF  
**GORHAM**

DISTRICT OF  
THUNDER BAY  
PORT ARTHUR  
MINING DIVISION

SCALE: 1-INCH = 40 CHAINS

**LEGEND**

- PATENTED LAND (P)
- CROWN LAND SALE (S)
- LOCATED LAND (Loc)
- LICENSE OF OCCUPATION (L.O.)
- LEASES (L)
- ROADS (---)
- IMPROVED ROADS (---)
- RAILWAYS (---)
- POWER LINES (---)
- MARSH OR MUSKEG (---)

**NOTES**

- SURFACE RESERVATION 400 FEET WIDE BY DEPT. OF L. & F. SHOWN HEREON THUS: (---)
- LAND WITHIN AREA SHOWN THUS: (---) IS PATENTED TO THE CORP. OF CITY OF PORT ARTHUR.

PLAN NO. 1733

DEPARTMENT OF MINES  
—ONTARIO—

MCINTYRE TWP

1967

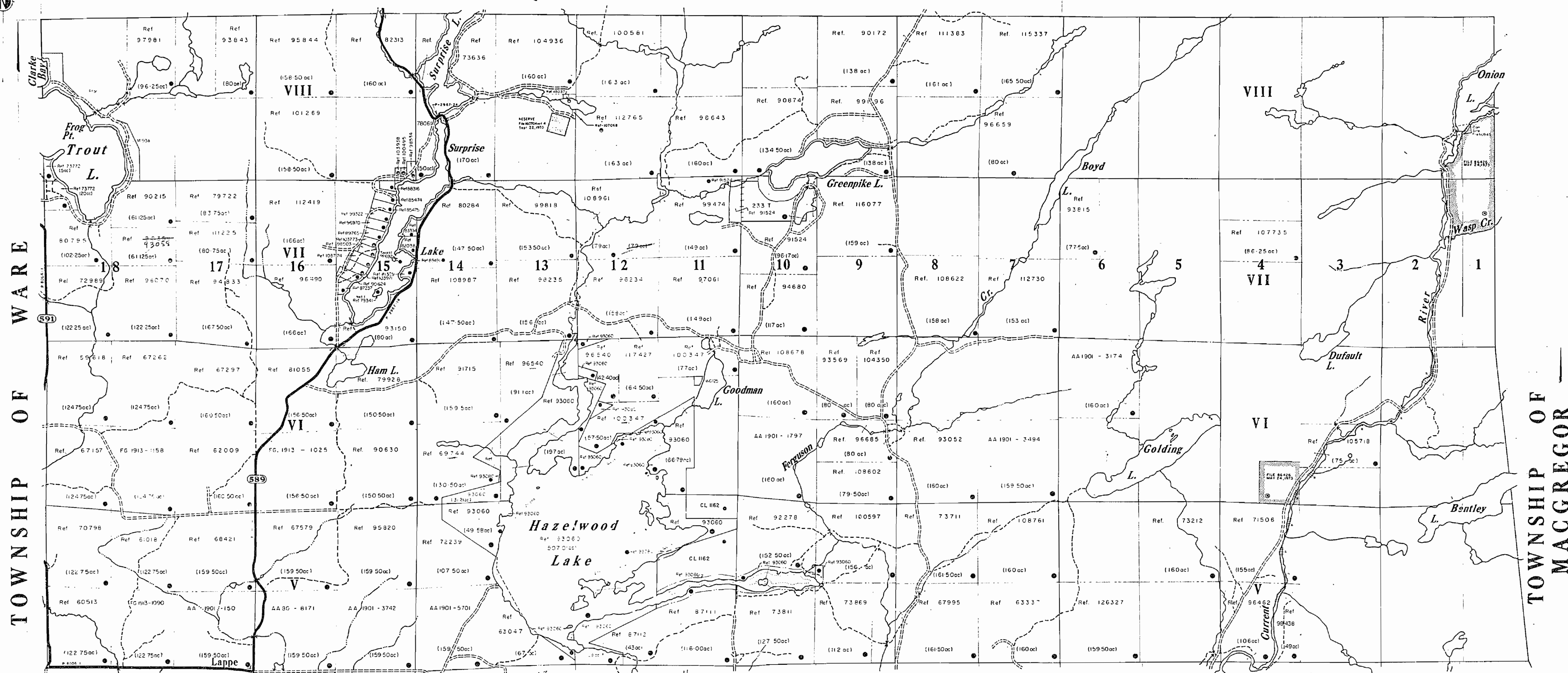
REFERENCES

NOTE

LOT AND CONCESSION LINES SHOWN HEREON ARE PROJECTED FROM THE BEST INFORMATION AVAILABLE BUT THEIR TRUE POSITION IS NOT GUARANTEED.  
FOR LEGAL AND SURVEY PURPOSES CONSULT THE ORIGINAL SURVEY PLANS AND FIELD NOTES OF RECORD IN THE DEPARTMENT OF LANDS AND FORESTS, TORONTO. ADJUSTMENTS SHOWN IN RESPECT OF PATENTED LOTS ARE IN ACCORDANCE WITH AREAS GRANTED.



TOWNSHIP OF JACQUES



TOWNSHIP OF WARE

TOWNSHIP OF MACGREGOR

FOR DETAIL SOUTH OF THIS LINE REFER TO PLAN OF SOUTH PART OF GORHAM TOWNSHIP

REFEREN

- TOPOGRAPHY**  
LAKES, RIVERS, ETC FROM FOREST RESOURCES INVENTORY SHEETS NO. 486 891 AND 486 892
- SURVEYS**  
ORIGINAL SURVEY OF CONCESSIONS 5 AND 6, GORHAM TOWNSHIP BY J. S. LAIRD P.L.S. 1891, FIELD NOTE BOOK NO. 1237  
ORIGINAL SURVEY OF CONCESSION 7 AND PART OF CONCESSION 8, GORHAM TOWNSHIP BY A. L. MURSELL C.L.S. 1914, FIELD NOTE BOOK NO. 239  
SURVEY OF PART OF CONCESSION 8, AND PART OF 10TH BOUNDARY, GORHAM TOWNSHIP BY A. L. MURSELL C.L.S. 1915, FIELD NOTE BOOK NO. 1855  
SURVEY OF PART OF THE NORTH BOUNDARY OF GORHAM TOWNSHIP BY PHILLIPS AND BENNER C.L.S. 1914, FIELD NOTE BOOK NO. 1352  
RESURVEY OF EAST BOUNDARY OF GORHAM TOWNSHIP BY R. S. MILTON C.L.S. 1966, FIELD NOTE BOOK NO. 315
- ROADS**  
IMPROVED ROADS SURVEYED BY R. S. MILTON C.L.S. 1950 PLANS NO. S24-15 AND S24-16
- HIGHWAY**  
HIGHWAY 589 THROUGH PATENTED LOTS FROM C.H.S. PLANS P2967-8 AND -14

LEGEND


- PROVINCIAL BOUNDARY  
COUNTY AND DISTRICT BOUNDARY  
TOWNSHIP BOUNDARY SURVEYED  
TOWNSHIP BOUNDARY PROJECTED  
SURVEYED LINES LAND  
SURVEYED LINES WATER  
BLIND LINES  
UNSURVEYED PARCEL BOUNDARY  
HIGHWAY AND ROUTE NO.  
MAIN ROAD  
OTHER ROADS  
TRAIL OR PATH  
ELECTRIC TRANSMISSION LINE  
TELEPHONE LINE  
PIPE LINE  
RAILWAY AND RIGHT-OF-WAY  
RESERVATION  
SUBDIVISION OR COMPOSITE PLAN  
BRIDGE  
DAM, RAPIDS, FALLS, PORTAGE  
NON-PERENNIAL STREAM  
FLOODING  
TRAVERSE POST

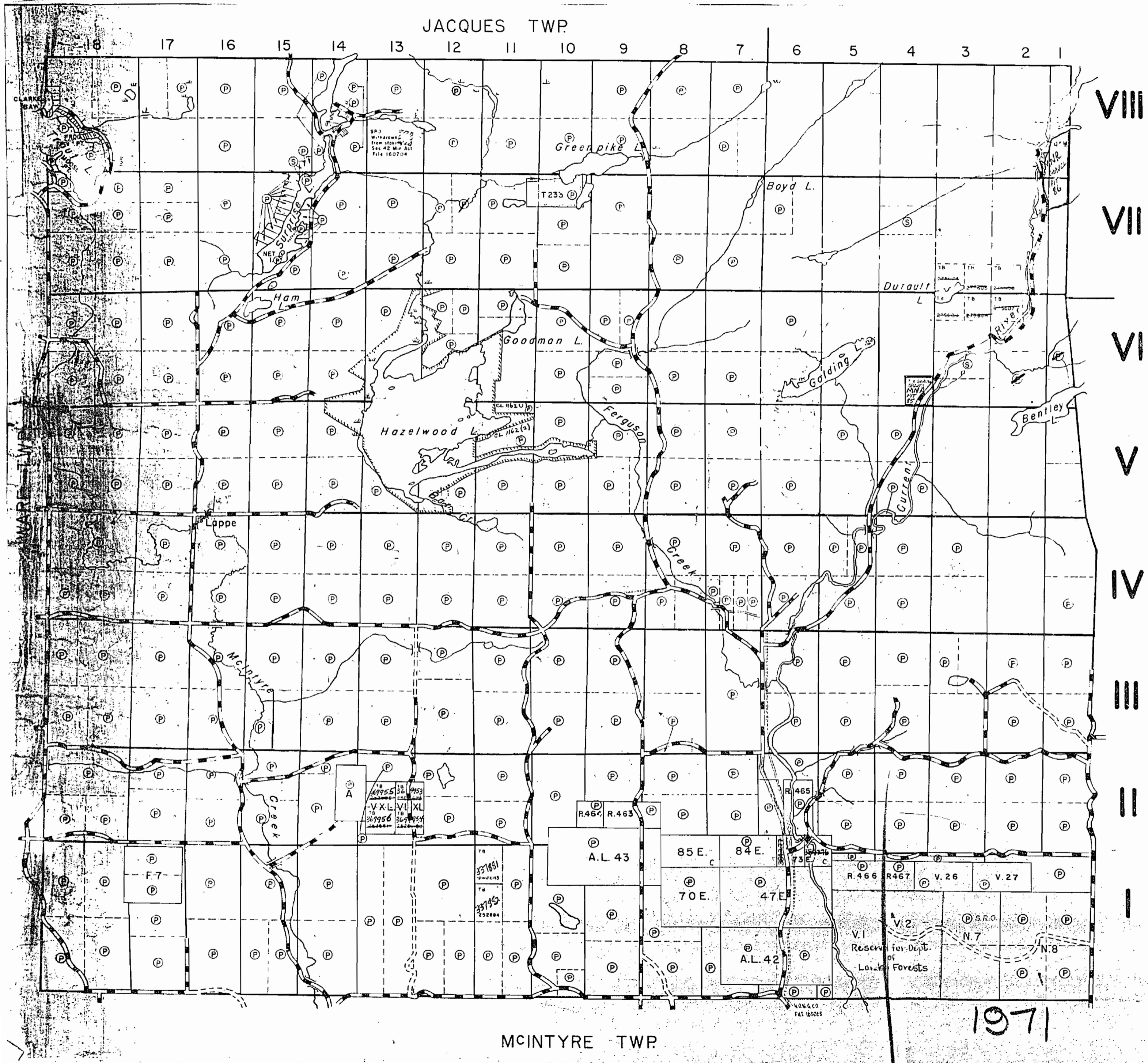
DISPOSITION OF CROWN LANDS

- TYPE OF DOCUMENT SYMBOL
- LICENCE OF OCCUPATION LG
  - LEASE, SURFACE RIGHTS ONLY
  - " " MINING RIGHTS ONLY
  - " " SURFACE AND MINING RIGHTS
  - PATENT, SURFACE RIGHTS ONLY
  - " " MINING RIGHTS ONLY
  - " " SURFACE AND MINING RIGHTS
  - " " SURFACE RIGHTS, LEASE, MINING RIGHTS
  - " " MINING RIGHTS, LEASE, SURFACE RIGHTS
  - ORDER-IN-COUNCIL
  - RESERVATION
- NOTE: MINING RIGHTS ON PARCELS PATENTED PRIOR TO MAY 6, 1913, VESTED IN ORIGINAL PATENTEE BY THE PUBLIC LANDS ACT, CAP. 307, SEC. 39, SUBSEC. 1.

TOWNSHIP OF GORHAM (NORTH PART)  
DISTRICT OF THUNDER BAY

DR. J. H. TR. J. H. CH. R. H. APP. DATE  
SCALE: 1 INCH = 20 CHS. PLAN NO. T-3109  
TORONTO, CANADA





THE TOWNSHIP  
OF  
**GORHAM**  
DISTRICT OF  
THUNDER BAY  
THUNDER BAY  
MINING DIVISION  
SCALE: 1-INCH= 40 CHAINS

LEGEND

PATENTED LAND	(P)
CROWN LAND SALE	(S)
LOCATED LAND	(L)
LEASES	(L)
ROADS	(---)
IMPROVED ROADS	(=)
RAILWAYS	(=)
POWER LINES	(=)
MARSH OR MUSHEG	(=)

NOTES

SURFACE RESERVATION 400 FEET WIDE  
BY DEPT. OF L.A.F. SHOWN HEREON THUS-

LAND WITHIN AREA SHOWN THUS  
IS PATENTED TO THE CORR OF CITY  
OF PORT ARTHUR.

\* NO QUARRY PERMITS TO  
ISSUE WITHOUT PRIOR CLEARANCE  
FEB/73.

PLAN NO. - M.1733

ONTARIO  
DEPARTMENT OF MINES  
AND NORTHERN AFFAIRS

VIII  
VII  
VI  
V  
IV  
III  
II  
I

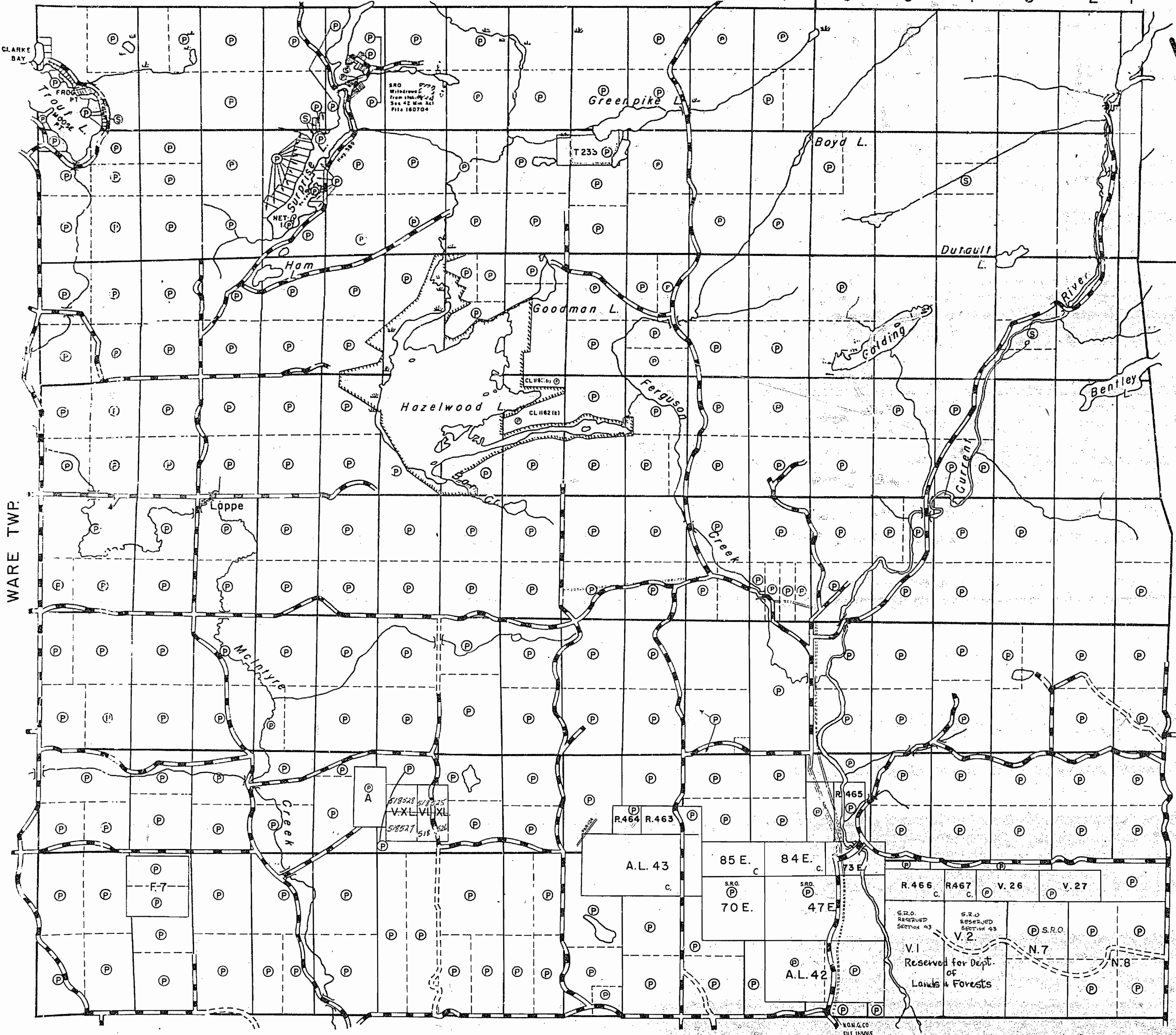
MACGREGOR TWP.

MCINTYRE TWP.

1971

JACQUES TWP

18 17 16 15 14 13 12 11 10 9 8 7 6 5 4 3 2 1



VIII  
VII  
VI  
V  
IV  
III  
II  
I

WARE TWP.

MACGREGOR TWP.

THE TOWNSHIP OF  
OF  
**GORHAM**  
DISTRICT OF THUNDER BAY  
THUNDER BAY MINING DIVISION

SCALE: 1-INCH= 40 CHAINS

**LEGEND**

- PATENTED LAND ..... (P)
- CROWN LAND SALE ..... (S)
- LOCATED LAND ..... Loc.
- LICENSE OF OCCUPATION ..... L.O.
- LEASES ..... (L)
- ROADS:
  - IMPROVED ROADS ..... (dashed line)
  - RAILWAYS ..... (cross-ticks)
  - POWER LINES ..... (dotted line)
  - MARSH OR MUSKEG ..... (wavy line)

**NOTES**

SURFACE RESERVATION 400 FEET WIDE BY DEPT. OF L.&F.

LAND WITHIN AREA SHOWN THUS: IS PATENTED TO THE CORP OF CITY OF PORT ARTHUR.

MCINTYRE TWP

THUNDER BAY DEC 17, 1976

PLAN NO. - M.1733

ONTARIO  
MINISTRY OF NATURAL RESOURCES  
SURVEYS AND MAPPING BRANCH

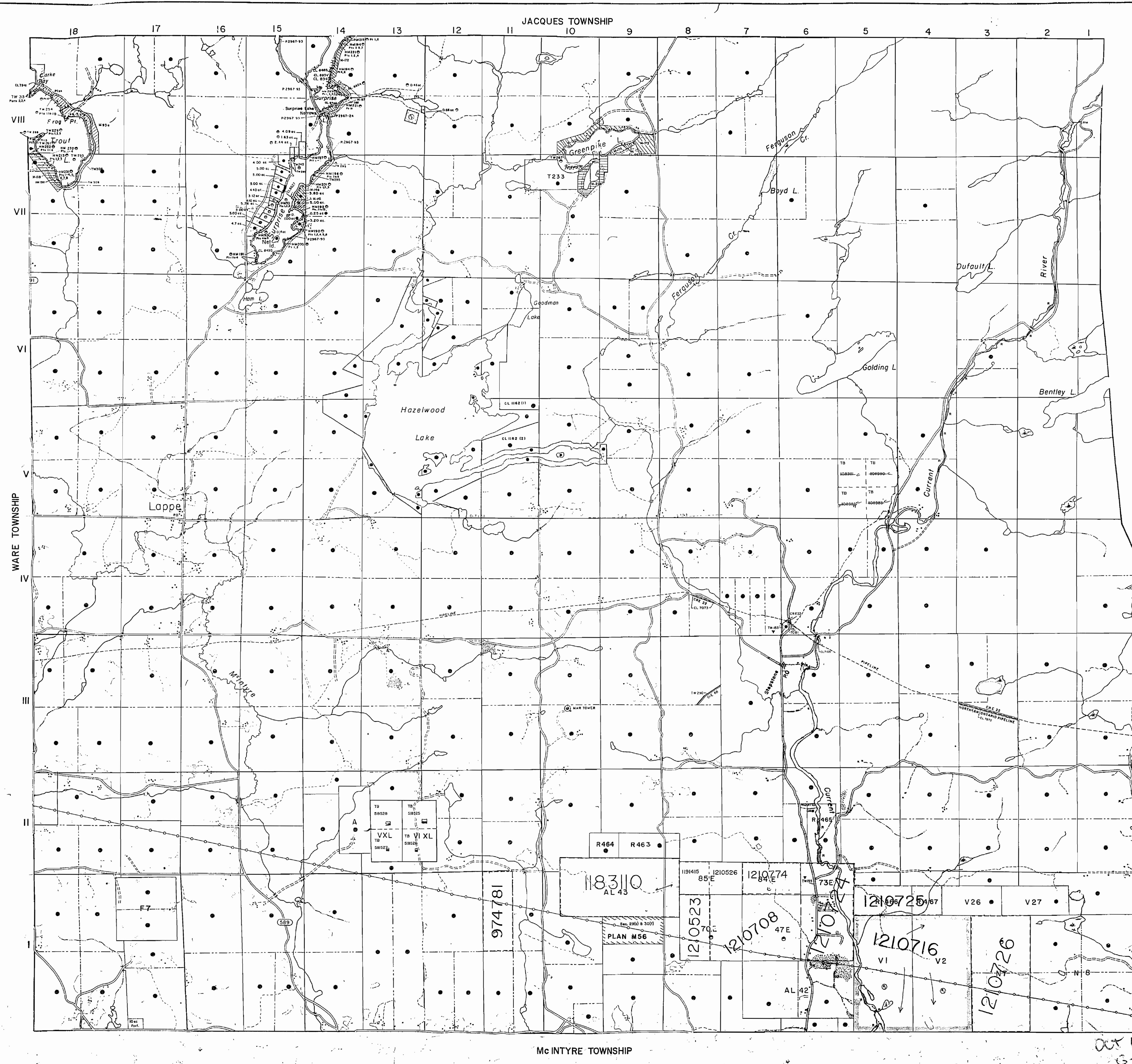
MAN.G.CO FILE 153065

**AREAS WITHDRAWN FROM DISPOSITION**

Description	Date No.	Date	Disposition	File
M.R.O. - MINING RIGHTS ONLY				
S.R.O. - SURFACE RIGHTS ONLY				
M.S. - MINING AND SURFACE RIGHTS				
	10777	1/7/77	S.R.O.	123828
	10778	1/7/77	S.R.O.	123828
	10779	1/7/77	S.R.O.	123828
	10780	1/7/77	S.R.O.	123828
	10781	1/7/77	S.R.O.	123828
	10782	1/7/77	S.R.O.	123828
	10783	1/7/77	S.R.O.	123828
	10784	1/7/77	S.R.O.	123828
	10785	1/7/77	S.R.O.	123828
	10786	1/7/77	S.R.O.	123828
	10787	1/7/77	S.R.O.	123828
	10788	1/7/77	S.R.O.	123828
	10789	1/7/77	S.R.O.	123828
	10790	1/7/77	S.R.O.	123828

THE SURFACE RIGHTS LYING WITHIN 42.21 m. OF THE CENTER LINE OF THE TRANS CANADA PIPELINE RIGHT-OF-WAY ARE WITHDRAWN FROM STAKING OUT, PROSPECTING, SALE OR LEASE BY ORDER WITHIN FORTY DAYS OF THE DATE OF THIS ORDER, DATED SEPT. 20, 1981, SECTION 112 OF THE NATIONAL ENERGY ACT APPLIES TO THIS AREA.

THE INFORMATION THAT APPEARS ON THIS MAP HAS BEEN COMPILED FROM VARIOUS SOURCES, AND ACCURACY IS NOT GUARANTEED. THOSE WISHING TO STAKE MINING CLAIMS SHOULD CONSULT WITH THE MINING RECORDER, MINISTRY OF NORTHERN DEVELOPMENT AND MINES, FOR ADDITIONAL INFORMATION ON THE STATUS OF THE LANDS SHOWN HEREON.

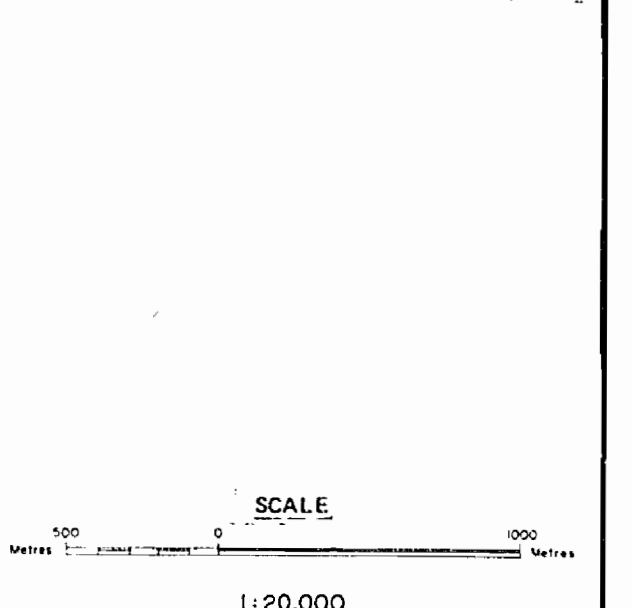


**LEGEND**

HIGHWAY AND ROUTE No.	
OTHER ROADS	
TRAILS	
SURVEYED LINES: TOWNSHIPS, BASE LINES, ETC.	
LOTS, MINING CLAIMS, PARCELS, ETC.	
UNSURVEYED LINES: LOT LINES	
PARCEL BOUNDARY	
MINING CLAIMS ETC.	
RAILWAY AND RIGHT OF WAY	
UTILITY LINES	
NON-PERENNIAL STREAM	
FLOODING OR FLOODING RIGHTS	
SUBDIVISION OR COMPOSITE PLAN RESERVATIONS	
ORIGINAL SHORELINE	
MARSH OR MUSKEG	
MINES	
TRAVERSE MONUMENT	

**DISPOSITION OF CROWN LANDS**

TYPE OF DOCUMENT	SYMBOL
PATENT, SURFACE & MINING RIGHTS	
" SURFACE RIGHTS ONLY	
" MINING RIGHTS ONLY	
LEASE, SURFACE & MINING RIGHTS	
" SURFACE RIGHTS ONLY	
" MINING RIGHTS ONLY	
LICENCE OF OCCUPATION	
ORDER IN COUNCIL	
RESERVATION	
CANCELLED	
SAND & GRAVEL	



WARE TOWNSHIP

JACQUES TOWNSHIP

MAC GREGOR TOWNSHIP

McINTYRE TOWNSHIP

TOWNSHIP

**GORHAM**

M.N.R. ADMINISTRATIVE DISTRICT

THUNDER BAY

MINING DIVISION

THUNDER BAY

LAND TITLES / REGISTRY DIVISION

THUNDER BAY

Ministry of Natural Resources  
Ontario

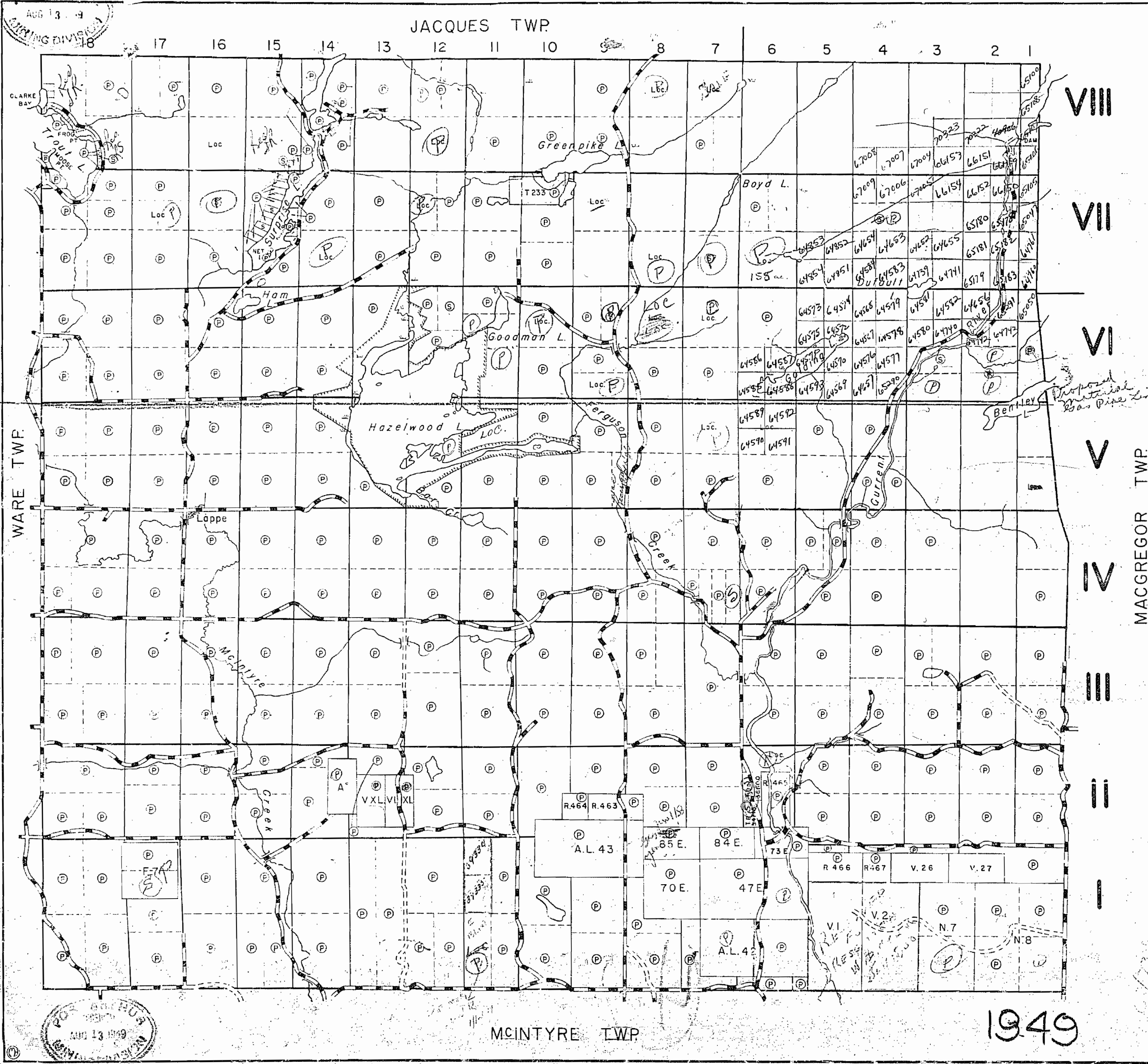
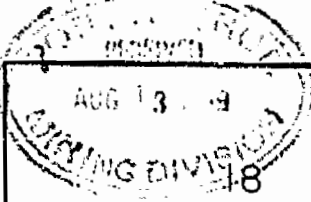
Ministry of Northern Development and Mines  
Out of Service, Oct. 17/96, LA

Date: OCTOBER 1988  
Number: G-660

Handwritten: Oct 17, 1986 G-660

1733

GORHAM TWP 1B8C



THE TOWNSHIP OF  
**GORHAM**  
 DISTRICT OF THUNDER BAY  
 PORT ARTHUR MINING DIVISION  
 SCALE 1-INCH = 40 CHAINS


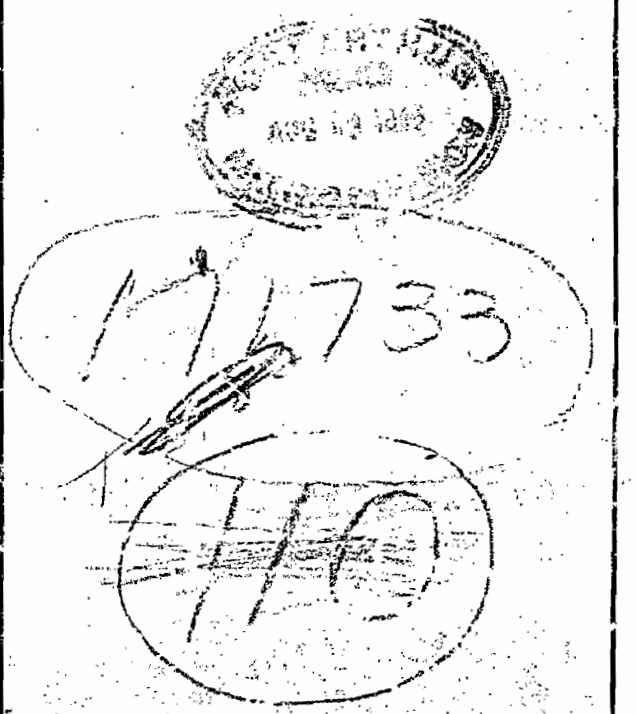
**LEGEND**

PATENTED LAND	(P)
CROWN LAND SALE	(S)
LOCATED LAND	Loc
LICENSE OF OCCUPATION	L.O.
LEASES	(L)
ROADS	---
IMPROVED ROADS	---
RAILWAYS	---
POWER LINES	---
MARSH OR MUSKEG	---

**NOTES**

SURFACE RESERVATION 400 FEET WIDE BY DEPT. OF L.&F. SHOWN HEREON THUS:

LAND WITHIN AREA SHOWN THUS:



MCINTYRE TWP

1949

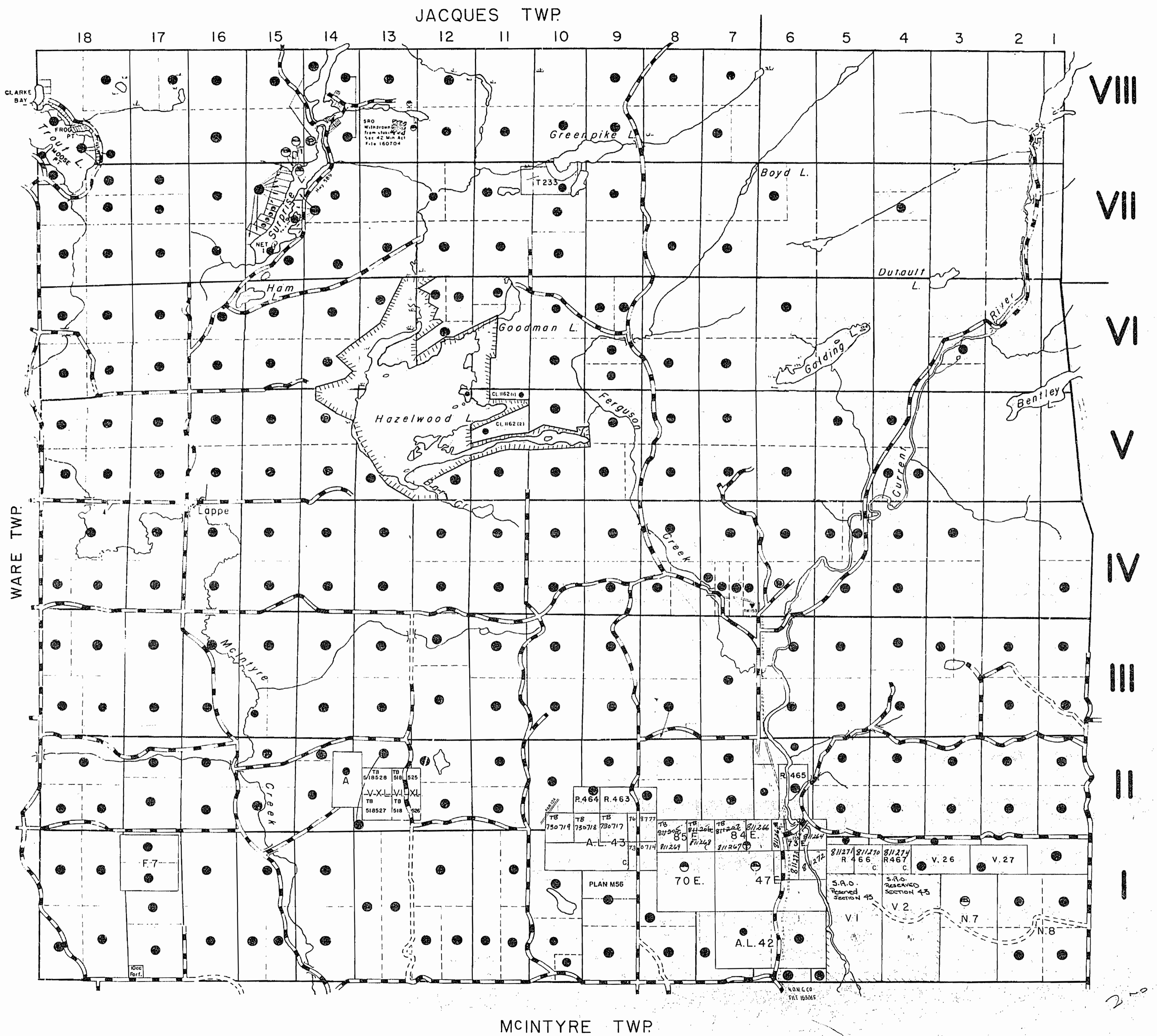
PLAN NO. - T.B. 80  
 DEPARTMENT OF MINES  
 ONTARIO



NOTES

AREAS WITHDRAWN FROM DISPOSITION

Description	Order No.	Date	Disposition	File
S.R. - SURFACE RIGHTS			M.R. - MINING RIGHTS	
W70/77	8/7/77	S.R.O.		123928



NOTES

LANDS WITHIN AREA SHOWN THUS IS PATENTED TO THE CORPORATION OF CITY OF THUNDER BAY.

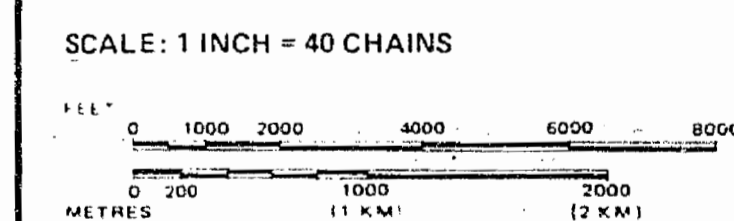
LEGEND

HIGHWAY AND ROUTE NO.	
OTHER ROADS	
TRAILS	
SURVEYED LINES	
TOWNSHIPS, BASE LINES, ETC.	
LOTS, MINING CLAIMS, PARCELS, ETC.	
UNSURVEYED LINES	
LOT LINES	
PARCEL BOUNDARY	
MINING CLAIMS ETC.	
RAILWAY AND RIGHT OF WAY	
UTILITY LINES	
NON-PERENNIAL STREAM	
FLOODING OR FLOODING RIGHTS	
SUBDIVISION OR COMPOSITE PLAN	
RESERVATIONS	
ORIGINAL SHORELINE	
MARSH OR MUSKEG	
MINES	
TRAVERSE MONUMENT	

DISPOSITION OF CROWN LANDS

TYPE OF DOCUMENT	SYMBOL
PATENT, SURFACE & MINING RIGHTS	
" SURFACE RIGHTS ONLY	
" MINING RIGHTS ONLY	
LEASE, SURFACE & MINING RIGHTS	
" SURFACE RIGHTS ONLY	
" MINING RIGHTS ONLY	
LICENCE OF OCCUPATION	
ORDER-IN-COUNCIL	
RESERVATION	
CANCELLED	
SAND & GRAVEL	

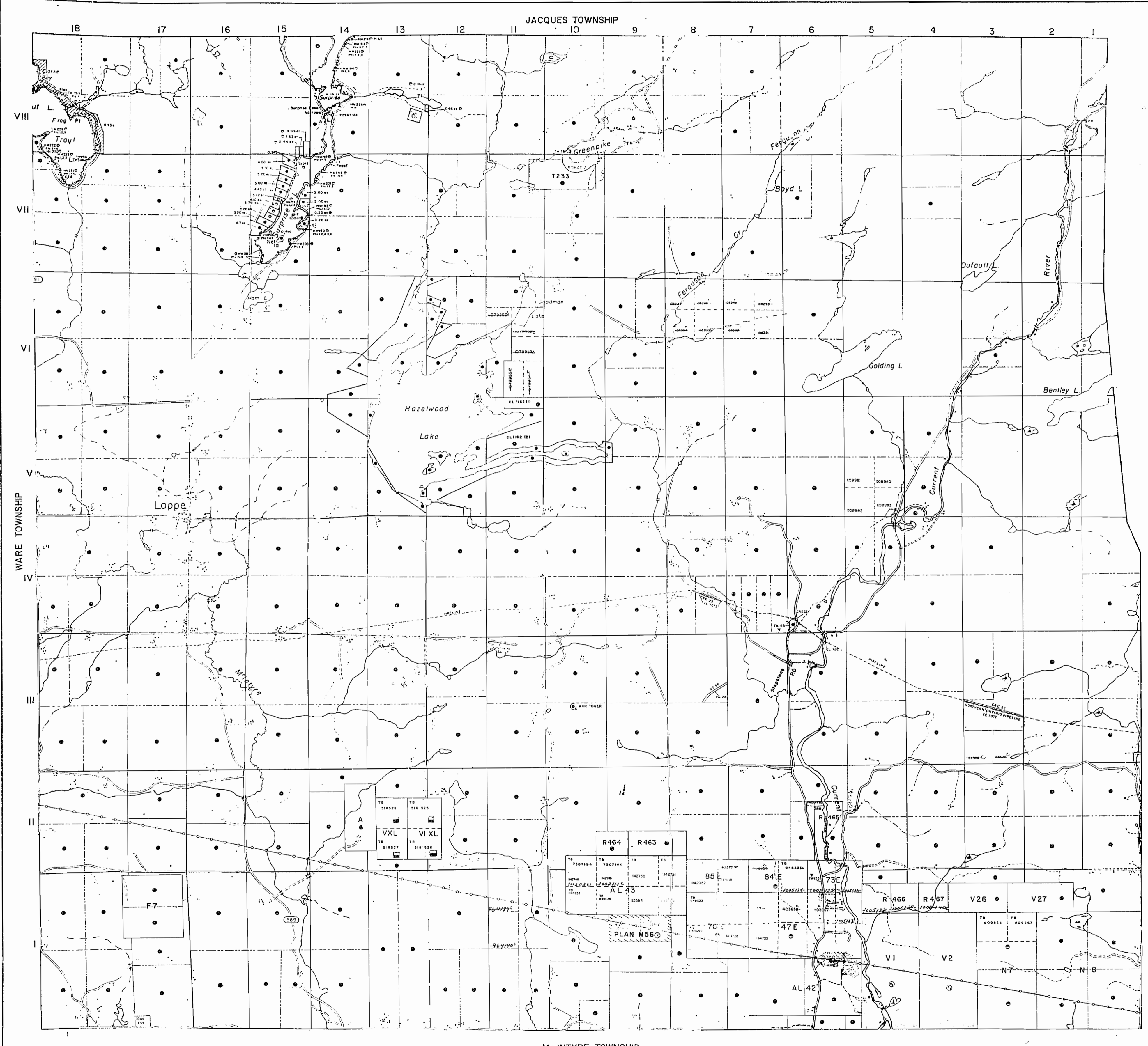
NOTE: MINING RIGHTS IN PARCELS PATENTED PRIOR TO MAY 6, 1913, VESTED IN ORIGINAL PATENTEE BY THE PUBLIC LANDS ACT, R.S.O. 1970, CHAP. 380, SEC. 63, SUBSEC. 1



TOWNSHIP  
**GORHAM TWP.**  
 M.N.R. ADMINISTRATIVE DISTRICT  
**THUNDER BAY**  
 MINING DIVISION  
**THUNDER BAY**  
 LAND TITLES / REGISTRY DIVISION  
**THUNDER BAY**

Ministry of Natural Resources  
 Land Management Branch  
 Ontario

Date: MARCH 1982  
 Number: **G-660**



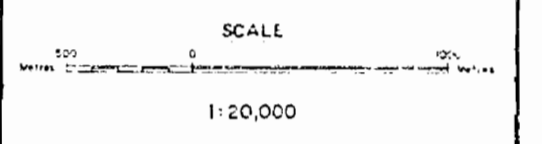
**LEGEND**

HIGHWAY AND ROUTE No.	
OTHER ROADS	
TRAILS	
SURVEYED LINES	
TOWNSHIPS, BASE LINES, ETC.	
LOT'S, MINING CLAIMS, PARCELS, ETC.	
UNSURVEYED LINES	
LOT LINES	
PARCEL BOUNDARY	
MINING CLAIMS ETC.	
RAILWAY AND RIGHT OF WAY	
UTILITY LINES	
NON PERENNIAL STREAM	
FLOODING OR FLOODING RIGHTS	
SUBDIVISION OR COMPOSITE PLAN	
RESERVATIONS	
ORIGINAL SHORELINE	
WASH OR MUSKOG	
MINES	
TRAVERSE MONUMENT	

**DISPOSITION OF CROWN LANDS**

TYPE OF DOCUMENT	SYMBOL
PATENT SURFACE & MINING RIGHTS	
- SURFACE RIGHTS ONLY	
- MINING RIGHTS ONLY	
LEASE SURFACE & MINING RIGHTS	
- SURFACE RIGHTS ONLY	
- MINING RIGHTS ONLY	
LICENCE OF OCCUPATION	
ORDER IN COUNCIL	
RESERVATION	
CANCELLED	
SAND & GRAVEL	

NOTE: MINING RIGHTS IN PARCELS PATENTED PRIOR TO MAY 8 1915, VESTED IN ORIGINAL PATENTEE BY THE PUBLIC LANDS ACT, R.S.O. 1960, CAP. 386, SEC. 40, SUBSEC. 1.



Area of Plan M56 forfeited to Crown and  
Landed in 1989.

TOWNSHIP  
**GORHAM**  
M.N.R. ADMINISTRATIVE DISTRICT  
THUNDER BAY  
MINING DIVISION  
THUNDER BAY  
LAND TITLES / REGISTRY DIVISION  
THUNDER BAY

Ministry of Natural Resources and Mines  
Ministry of Northern Development and Mines  
Ontario  
DECEMBER 4, 1986  
Date: OCTOBER 1986  
Map No: **G-660**

POSITION  
NAD 83  
UTM  
Zone 18  
Easting 500000  
Northing 5000000

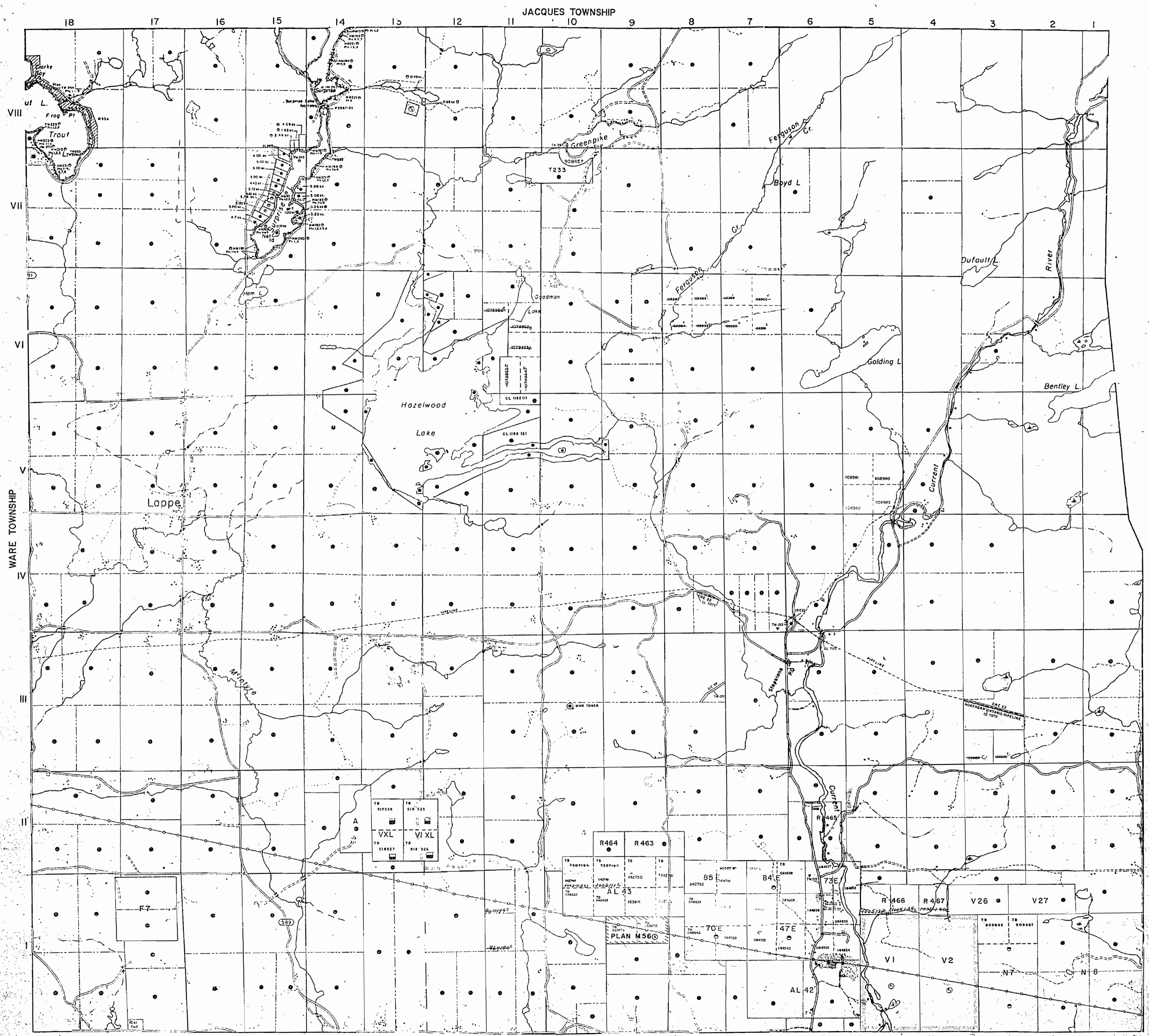
McINTYRE TOWNSHIP

GORHAM TOWNSHIP

**AREAS WITHDRAWN FROM DISPOSITION**

M.R.O. - MINING RIGHTS ONLY  
 S.R.O. - SURFACE RIGHTS ONLY  
 M.S. - MINING AND SURFACE RIGHTS

Description	Order No.	Date	Disposition	File
5	70771	07/17/77	S.R.O.	103883
5	70152	08/01/74	S.R.O.	103704



**LEGEND**

- HIGHWAY AND ROUTE No. [Symbol]
- OTHER ROADS [Symbol]
- TRAILS [Symbol]
- SURVEYED LINES [Symbol]
- TOWNSHIPS, BASE LINES, ETC. [Symbol]
- LOTS, MINING CLAIMS, PARCELS, ETC. [Symbol]
- UNSURVEYED LINES [Symbol]
- LOT LINES [Symbol]
- PARCEL BOUNDARY [Symbol]
- MINING CLAIMS ETC. [Symbol]
- RAILWAY AND RIGHT OF WAY [Symbol]
- UTILITY LINES [Symbol]
- NON PERENNIAL STREAM [Symbol]
- FLOODING OR FLOODING RIGHTS [Symbol]
- SUBDIVISION OR COMPOSITE PLAN [Symbol]
- RESERVATIONS [Symbol]
- ORIGINAL SHORELINE [Symbol]
- MARSH OR MUSKELINE [Symbol]
- MINES [Symbol]
- TRAVERSE MONUMENT [Symbol]

**DISPOSITION OF CROWN LANDS**

TYPE OF DOCUMENT	SYMBOL
PATENT, SURFACE & MINING RIGHTS	[Symbol]
SURFACE RIGHTS ONLY	[Symbol]
MINING RIGHTS ONLY	[Symbol]
LEASE, SURFACE & MINING RIGHTS	[Symbol]
SURFACE RIGHTS ONLY	[Symbol]
MINING RIGHTS ONLY	[Symbol]
LICENCE OF OCCUPATION	[Symbol]
ORDER IN COUNCIL	[Symbol]
RESERVATION	[Symbol]
CANCELLED	[Symbol]
SAND & GRAVEL	[Symbol]

NOTE: MINING RIGHTS IN PARCELS PATENTED FROM 1763 TO 1812, VESTED IN ORIGINAL PATENTEES BY THE PUBLIC LANDS ACT, R.S.O. 1910, CHAP. 380, SEC. 63 & 64.

SCALE  
 1:20,000

Area of Plan M560 Furlished to Crown and Available for Bidding.

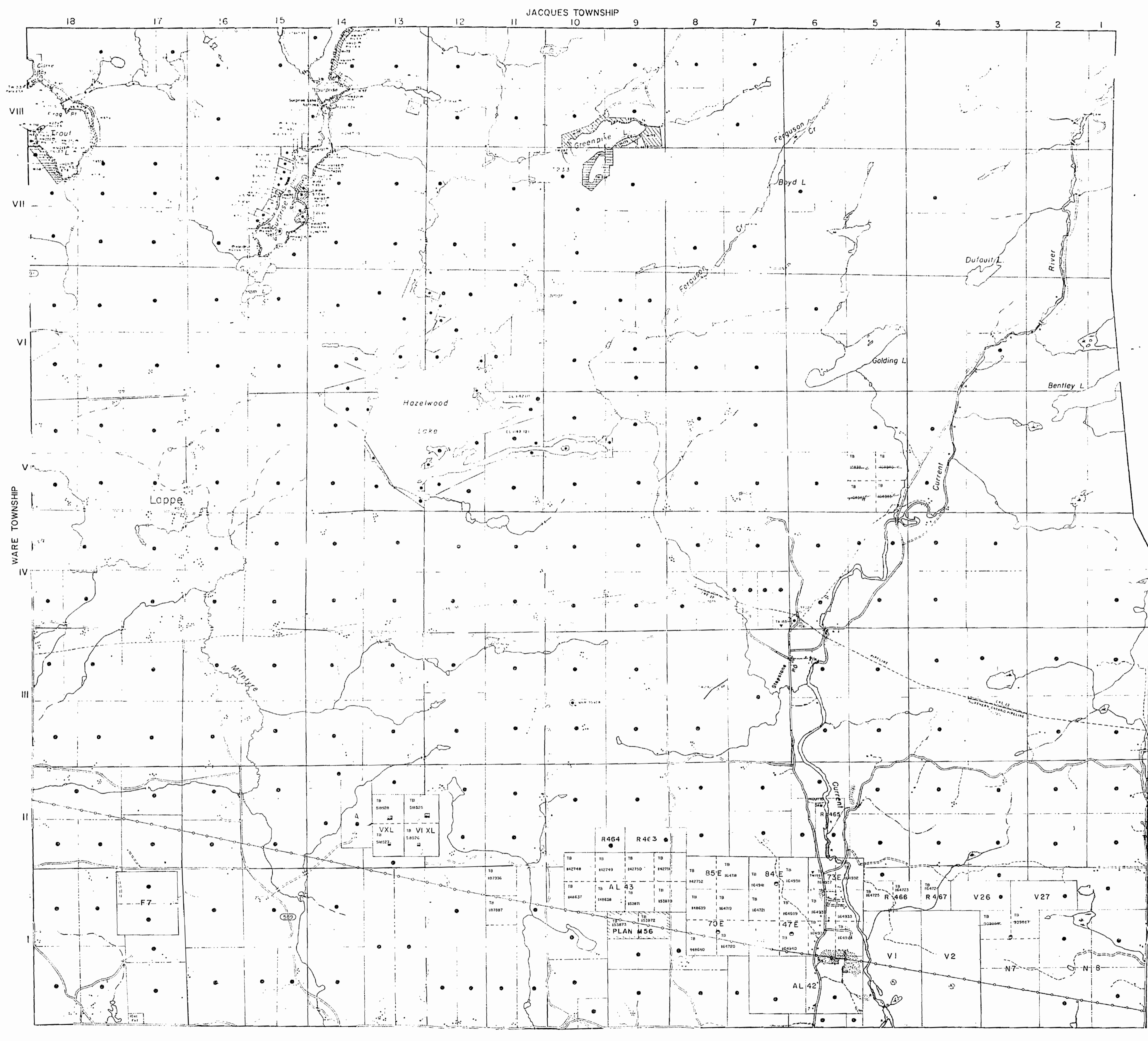
TOWNSHIP  
**GORHAM**  
 M.N.R. ADMINISTRATIVE  
**THUNDER BAY**  
 MINING DIVISION  
**THUNDER BAY**  
 LAND TITLES / REGISTRY  
**THUNDER BAY**

Ministry of Natural Resources  
 Ontario  
 OCTOBER 4, 2008

RECEIVED  
 THUNDER BAY  
 MINING DIVISION  
 2008 OCT 21 AM 11:22

McINTYRE TOWNSHIP

AREAS WITHDRAWN FROM DISPOSITION  
 MRO - MINING RIGHTS ONLY  
 SRO - SURFACE RIGHTS ONLY  
 M+S - MINING AND SURFACE RIGHTS



**LEGEND**

HIGHWAY AND OTHER	---
OTHER ROADS	---
TRAILS	---
SURFACE RIGHTS	---
TOWNSHIP BOUNDARY	---
UNDEVELOPED LINES	---
LOT LINES	---
PARCEL BOUNDARY	---
MINING CLAIMS ETC.	---
RAILWAY AND RIGHT OF WAY	---
UTILITY LINES	---
NON PERENNIAL STREAM	---
PERENNIAL STREAM	---
RESERVATION	---
ORIGINAL SHORELINE	---
MARSH OR MUSKIE	---
MINES	---
TRAIL MARKERS	---

**DISPOSITION OF CROWN LANDS**

TYPE OF DOCUMENT	SYMBOL
PATENT SURFACE & MINING RIGHTS	●
SURFACE RIGHTS ONLY	○
MINING RIGHTS ONLY	○
LEASE SURFACE & MINING RIGHTS	○
SURFACE RIGHTS ONLY	○
MINING RIGHTS ONLY	○
LICENSE OF OCCUPATION	○
ORDER IN COUNCIL	○
RESERVATION	○
CANCELLED	○
SANDS GRAVEL	○

SCALE  
 1:20,000

SPEC. OF PLANS ARE FORWARDED TO OWNERS AND AVAILABLE ON STATION

MAC GREGOR TOWNSHIP

RECEIVED  
 THUNDER BAY  
 MINING DIVISION  
 29 JUN 18 PM 4 09

THE 1/4 SECTION BOUNDS WITHIN 40.25 m OF THE CENTER LINE OF THE TRAIL CANALS AND THE LINE OF ANY ARE WITHDRAWN FROM DISPOSITION FROM CROWN SALE OR LEASE, BY ORDER W 0179 (C.O.T.) DATED SEPT. 20, 1991, SECTION 112 OF THE NATIONAL ENERGY ACT APPLIES TO THIS AREA.

THE INFORMATION THAT APPEARS ON THIS MAP HAS BEEN COMPILED FROM VARIOUS SOURCES AND ACCURACY IS NOT GUARANTEED. THOSE WISHING TO STAKE MINING CLAIMS SHOULD CONSULT WITH THE MINING RECORDS, MINISTRY OF NORTHERN DEVELOPMENT AND MINES FOR ADDITIONAL INFORMATION ON THE STATUS OF THE LANDS SHOWN HEREON.

McINTYRE TOWNSHIP

**TOWNSHIP**  
**GORHAM**

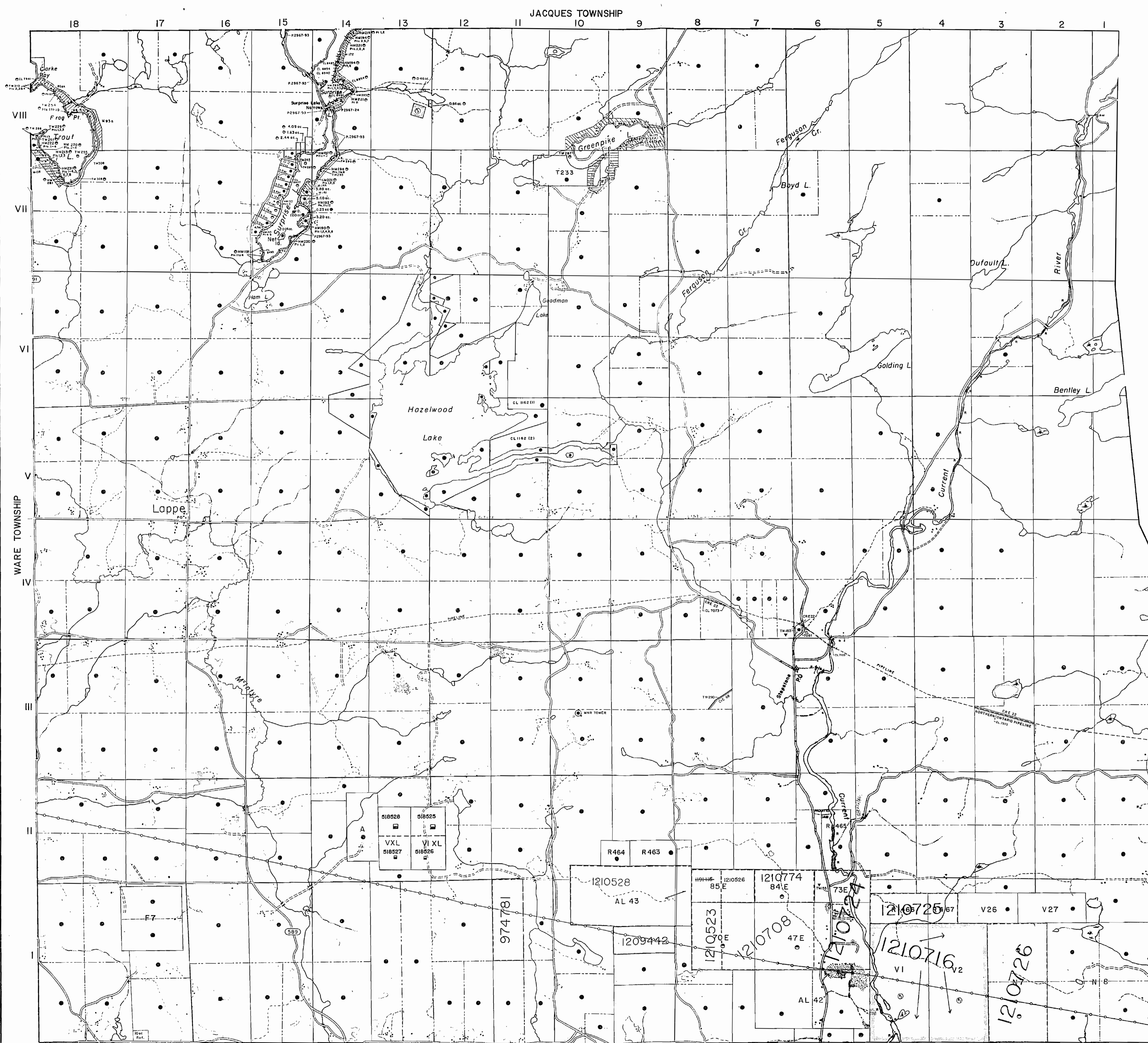
M.N.R. ADMINISTRATIVE DISTRICT  
**THUNDER BAY**  
 MINING DIVISION  
**THUNDER BAY**  
 LAND TITLES / REGISTRY DIVISION  
**THUNDER BAY**

Ministry of Natural Resources  
 Ministry of Northern Development and Mines

Date: OCTOBER 1986  
 Number: **G-660**  
 OCTOBER 16, 1990

**AREAS WITHDRAWN FROM DISPOSITION**

Description	Order No.	Date	Disposition	File
M.R.O. - MINING RIGHTS ONLY				
S.R.O. - SURFACE RIGHTS ONLY				
M. & S. - MINING AND SURFACE RIGHTS				
	V70777	1/7/77	S.R.O.	123829
	74142	1/1/78	S.R.O.	140254



The SURFACE RIGHTS lying within 60.95 m. of the center-line of the TRANS-CANADA PIPELINE, RIGHT-OF-WAY ARE WITHDRAWN FROM DISPOSITION, PROSPECTING, SALE OR LEASE BY ORDER IN COUNCIL DATED SEPTEMBER 24, 1976. SECTION 31 OF THE NATIONAL ENERGY ACT APPLIES TO THIS AREA.

NOTICE:  
The information that appears on this map has been compiled from various sources and accuracy is not guaranteed. Those wishing to show MINING CLAIMS should consult with the MINING RECORDER, Ministry of Northern Development and Mines, for additional information on the status of the lands shown hereon.


**LEGEND**

HIGHWAY AND ROUTE No.	
OTHER ROADS	
TRAILS	
SURVEYED LINES	
TOWNSHIPS, BASE LINES, ETC.	
LOTS, MINING CLAIMS, PARCELS, ETC.	
UNSURVEYED LINES	
LOT LINES	
PARCEL BOUNDARY	
MINING CLAIMS ETC.	
RAILWAY AND RIGHT OF WAY	
UTILITY LINES	
NON-PERENNIAL STREAM	
FLOODING OR FLOODING RIGHTS	
SUBDIVISION OR COMPOSITE PLAN	
RESERVATIONS	
ORIGINAL SHORELINE	
MARSH OR MUSKEG	
MINES	
TRAVERSE MONUMENT	

**DISPOSITION OF CROWN LANDS**

TYPE OF DOCUMENT	SYMBOL
PATENT, SURFACE & MINING RIGHTS	
SURFACE RIGHTS ONLY	
MINING RIGHTS ONLY	
LEASE, SURFACE & MINING RIGHTS	
SURFACE RIGHTS ONLY	
MINING RIGHTS ONLY	
LICENCE OF OCCUPATION	
ORDER IN COUNCIL	
RESERVATION	
CANCELLED	
SAND & GRAVEL	
LAND USE RIGHTS FOR COMMERCIAL TOURISM WITHOUT CLAIM	

NOTE: MINING RIGHTS IN PARCELS PATENTED PRIOR TO MAY 6, 1913, VESTED IN ORIGINAL PATENTEES BY THE PUBLIC LANDS ACT, R.S.O. 1910, CHAP. 380, SEC. 63, SUBSEC. 1.



MCC GREGOR TOWNSHIP

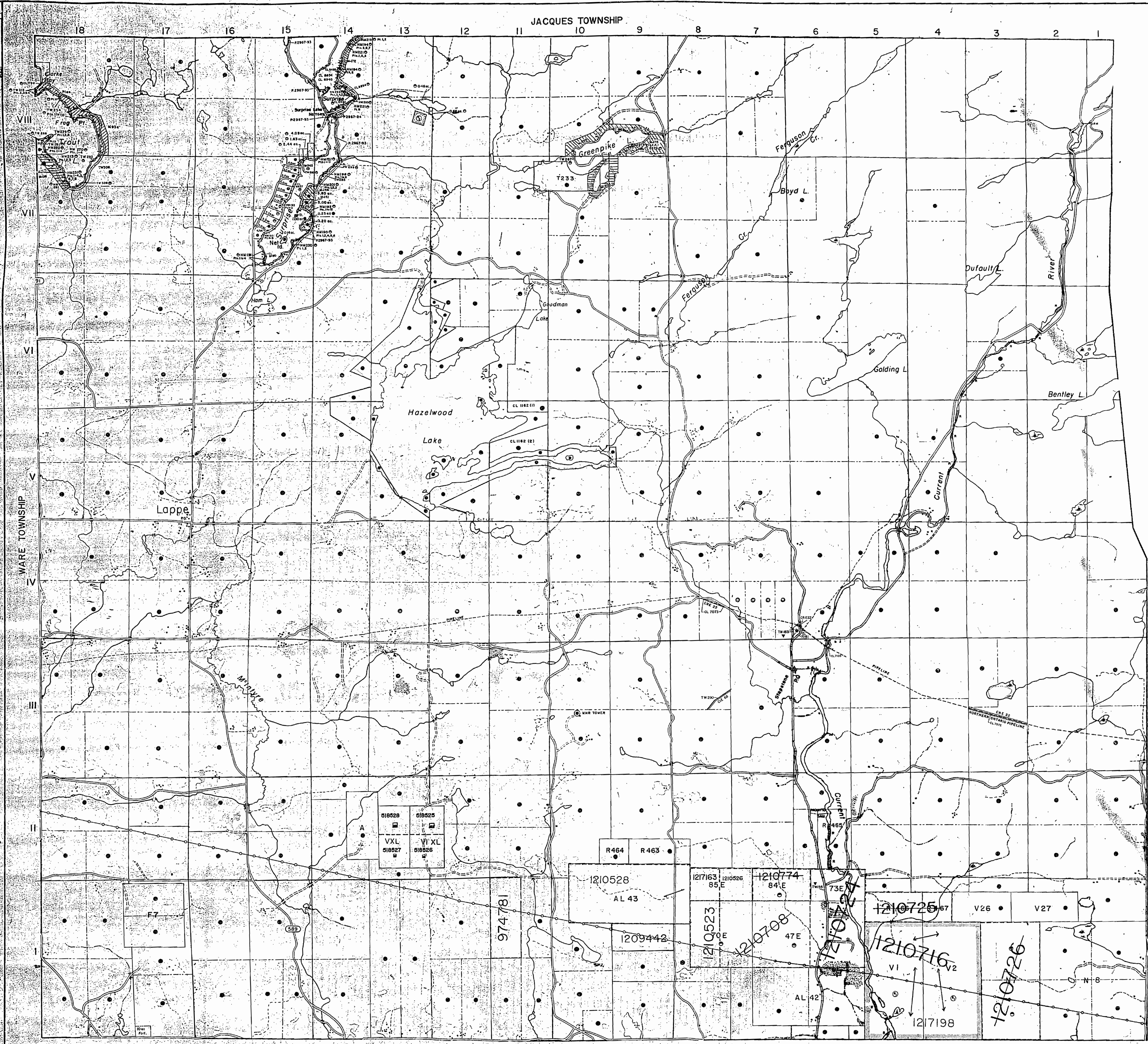
Thunder Bay  
Mining Division  
APR 06 1997  
RECEIVED

TOWNSHIP  
**GORHAM**  
M.N.R. ADMINISTRATIVE DISTRICT  
**THUNDER BAY**  
MINING DIVISION  
**THUNDER BAY**  
LAND TITLES / REGISTRY DIVISION  
**THUNDER BAY**

Ministry of Natural Resources Ontario  
Ministry of Northern Development and Mines  
Date: OCTOBER 1986  
In Service Oct. 10/96  
Number: **G-660**

McINTYRE TOWNSHIP

AREAS WITHDRAWN FROM DISPOSITION  
 M.A.O. - MINING RIGHTS ONLY  
 S.R.O. - SURFACE RIGHTS ONLY  
 M.F.L. - MINING AND SURFACE RIGHTS  
 L.O. - LOT RIGHTS



NOTICE:  
 The information contained on this map has been compiled from the surface records of the Department of Northern Development and Mines, and is not intended to be used as a legal document. It is the responsibility of the user to verify the accuracy of the information shown on this map.

**LEGEND**

HIGHWAY AND ROUTE No.	
OTHER ROADS	
TRAILS	
SURVEYED LINES:	
TOWNSHIPS, BASE LINES, ETC.	
LOTS, MINING CLAIMS, PARCELS, ETC.	
UNSURVEYED LINES:	
PARCEL BOUNDARY	
LOT LINES	
MINING CLAIMS ETC.	
RAILWAY AND RIGHT OF WAY	
UTILITY LINES	
NON-PERENNIAL STREAM	
FLOODING OR FLOODING RIGHTS	
SUBDIVISION OR COMPOSITE PLAN	
RESERVATIONS	
ORIGINAL SHORELINE	
MARSH OR MUSKEG	
MINES	
TRAVERSE MONUMENT	

**DISPOSITION OF CROWN LANDS**

TYPE OF DOCUMENT	SYMBOL
PATENT, SURFACE & MINING RIGHTS	
- SURFACE RIGHTS ONLY	
- MINING RIGHTS ONLY	
LEASE, SURFACE & MINING RIGHTS	
- SURFACE RIGHTS ONLY	
- MINING RIGHTS ONLY	
LICENSE OF OCCUPATION	
ORDER-IN-COUNCIL	
RESERVATION	
CANCELLED	
SAND & GRAVEL	
LAND USE PERMITS FOR COMMERCIAL TOURISM, OUTPOST CAMPS	

NOTE: MINING RIGHTS IN PARCELS PATENTED PRIOR TO MAY 1, 1913, VESTED IN ORIGINAL PATENTEES BY THE PUBLIC LANDS ACT, R.S.O. 1910, CHAP. 360, SEC. 63, SUBSEC. 1.

SCALE  
 1:20,000

DATE OF ISSUE  
 JUN 02 1998  
 PROVINCIAL RECORDING  
 OFFICE - SUDBURY

TOWNSHIP:  
**GORHAM**  
 M.N.R. ADMINISTRATIVE DISTRICT  
**THUNDER BAY**  
 MINING DIVISION  
**THUNDER BAY**  
 LAND TITLES / REGISTRY DIVISION  
**THUNDER BAY**

Ministry of Natural Resources and Mines  
 Ontario  
 Date: OCTOBER 1996  
 Number: **G-660**  
 In Service Oct. 10/96

McINTYRE TOWNSHIP

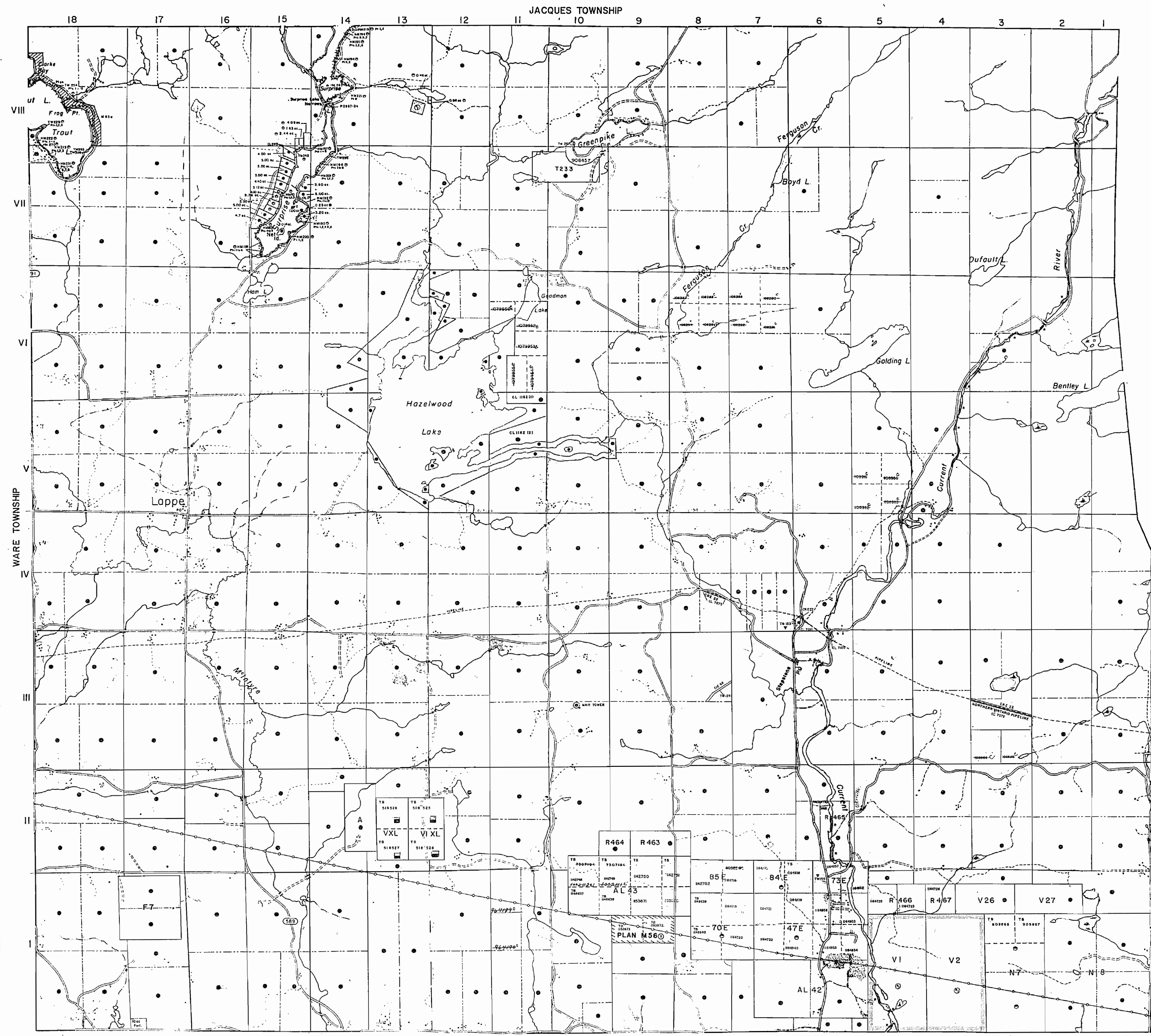
Mac GREGOR TOWNSHIP

WARE TOWNSHIP

JACQUES TOWNSHIP

**AREAS WITHDRAWN FROM DISPOSITION**

M.R.O. - MINING RIGHTS ONLY	Order No.	Date	Duration	File
S.R.O. - SURFACE RIGHTS ONLY	W 70/77	11/2/77	3 A.O.	123828
M.S. - MINING AND SURFACE RIGHTS	S 141/2	10/1/77	3 A.O.	150704




**LEGEND**

HIGHWAY AND ROUTE No.	
OTHER ROADS	
TRAILS	
SURVEYED LINES	
TOWNSHIPS, BASE LINES, ETC.	
LOTS, MINING CLAIMS, PARCELS, ETC.	
UNSURVEYED LINES	
LOT LINES	
PARCEL BOUNDARY	
MINING CLAIMS ETC.	
RAILWAY AND RIGHT OF WAY	
UTILITY LINES	
NON-PERENNIAL STREAM	
FLOODING OR FLOODING RIGHTS	
SUBDIVISION OR COMPOSITE PLAN	
RESERVATIONS	
ORIGINAL SHORELINE	
MARSH OR MUSKEG	
MINES	
TRAVERSE MONUMENT	

**DISPOSITION OF CROWN LANDS**

TYPE OF DOCUMENT	SYMBOL
PATENT, SURFACE & MINING RIGHTS	
SURFACE RIGHTS ONLY	
MINING RIGHTS ONLY	
LEASE, SURFACE & MINING RIGHTS	
SURFACE RIGHTS ONLY	
MINING RIGHTS ONLY	
LICENCE OF OCCUPATION	
ORDER-IN-COUNCIL	
RESERVATION	
CANCELLED	
SAND & GRAVEL	

NOTE: MINING RIGHTS IN PARCELS PATENTED PRIOR TO MAY 4, 1912, VESTED IN ORIGINAL PATENTEES BY THE PUBLIC LANDS ACT, R.S.O. 1970, CHAP. 340, SEC. 43, SUBSEC. 1



Area of Plan M56 Forfeited to Crown and Available for Staking

TOWNSHIP  
**GORHAM**  
M.N.R. ADMINISTRATIVE DISTRICT  
THUNDER BAY  
MINING DIVISION  
THUNDER BAY  
LAND TITLES / REGISTRY DIVISION  
THUNDER BAY

Ministry of Natural Resources and Mines  
Ontario  
DECEMBER 4, 1986

Date: OCTOBER 1986  
Number: **G-660**

McINTYRE TOWNSHIP

G-660

GORHAM TWP

G-660

McINTYRE TWP

G-660

1733

JACQUES TWP

THE TOWNSHIP  
OF  
**GORHAM**  
DISTRICT OF  
THUNDER BAY  
PORT ARTHUR  
MINING DIVISION  
SCALE: 1-INCH= 40 CHAINS

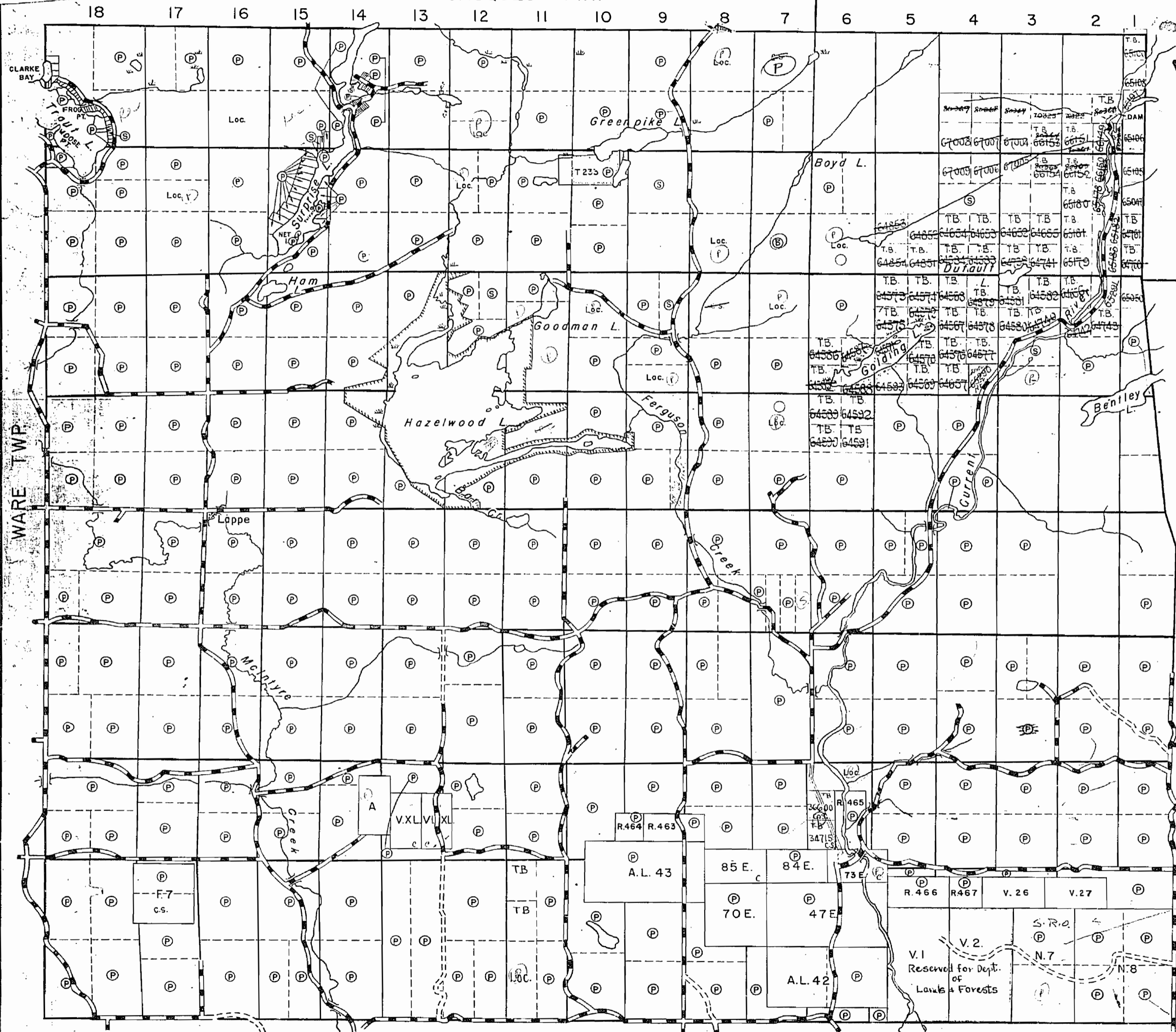
LEGEND

- PATENTED LAND ..... (P)
- CROWN LAND SALE ..... (S)
- LOCATED LAND ..... Loc.
- LICENSE OF OCCUPATION ..... L.O.
- LEASES ..... (L)
- ROADS ..... (---)
- IMPROVED ROADS ..... (---)
- RAILWAYS ..... (---)
- POWER LINES ..... (---)
- MARSH OR MUSKEG ..... (---)

NOTES

SURFACE RESERVATION 400 FEET WIDE  
BY DEPT. OF L.&F. SHOWN HEREON THUS: ---

LAND WITHIN AREA SHOWN THUS: ---  
IS PATENTED TO THE CORP OF CITY  
OF PORT ARTHUR.



VIII

VII

VI

V

IV

III

II

I

MACGREGOR TWP

WARE TWP

MCINTYRE TWP

1955

PLAN NO. ---  
DEPARTMENT OF MINES  
—ONTARIO—

1733  
110  
RECEIVED  
DEC 5 - 1955  
MINING DIVISION

GORHAM TWP



1733

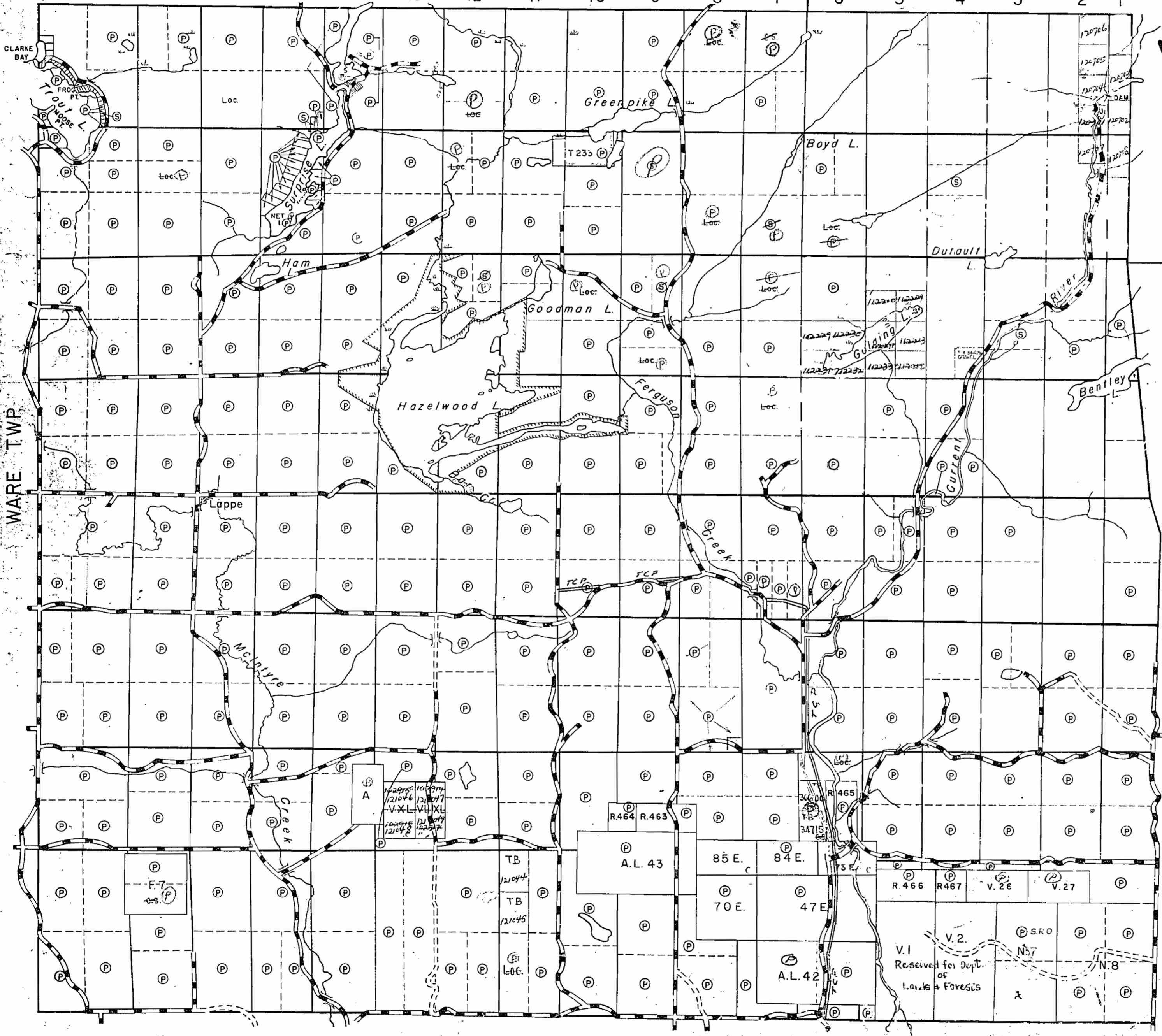
WARE TWP

WARE TWP

1733

JACQUES TWP

18 17 16 15 14 13 12 11 10 9 8 7 6 5 4 3 2 1



VIII

VII

VI

V

IV

III

II

I

MACGREGOR TWP

THE TOWNSHIP OF

**GORHAM**

DISTRICT OF THUNDER BAY

PORT ARTHUR MINING DIVISION

SCALE: 1-INCH = 40 CHAINS

**LEGEND**

PATENTED LAND	Ⓟ
CROWN LAND SALE	Ⓢ
LOCATED LAND	Loc.
LICENSE OF OCCUPATION	L.O.
LEASES	Ⓛ
ROADS	— — — — —
IMPROVED ROADS	— — — — —
RAILWAYS	— — — — —
POWER LINES	— — — — —
MARSH OR MUSKEG	— — — — —

**NOTES**

SURFACE RESERVATION 400 FEET WIDE BY DEPT. OF L.B.F. SHOWN HEREON THUS-

LAND WITHIN AREA SHOWN THUS: IS PATENTED TO THE CORP. OF CITY OF PORT ARTHUR.

M/1733

PLAN NO. --

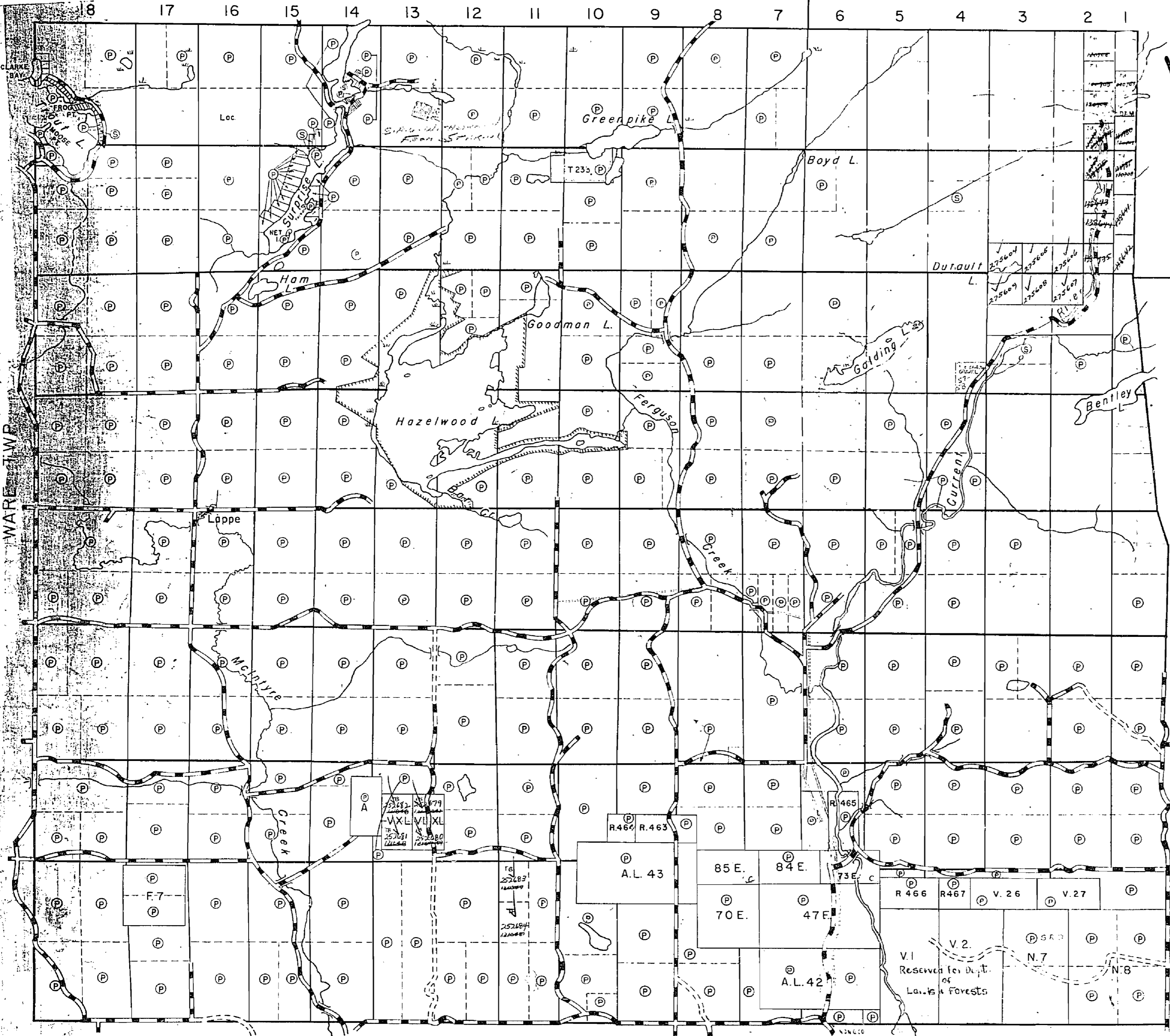
DEPARTMENT OF MINES  
—ONTARIO—

MCINTYRE TWP

1957

1733

JACQUES TWP



VIII

VII

VI

V

IV

III

II

I

THE TOWNSHIP OF

**GORHAM**

DISTRICT OF THUNDER BAY

PORT ARTHUR MINING DIVISION

SCALE: 1-INCH = 40 CHAINS

LEGEND

- PATENTED LAND (P)
- CROWN LAND SALE (S)
- LOCATED LAND (Loc)
- LICENSE OF OCCUPATION (L.O.)
- LEASES (L)
- ROADS (---)
- IMPROVED ROADS (—)
- RAILWAYS (—+—)
- POWER LINES (—)
- MARSH OR MUSKEG (---)

NOTES

SURFACE RESERVATION 400 FEET WIDE BY DEPT. OF L & F SHOWN HEREON THUS:

LAND WITHIN AREA SHOWN THUS: IS PATENTED TO THE CORR. OF CITY OF PORT ARTHUR.

MAGREGOR TWP

WARE TWP

MCINTYRE TWP

1967

PLAN NO. 1733

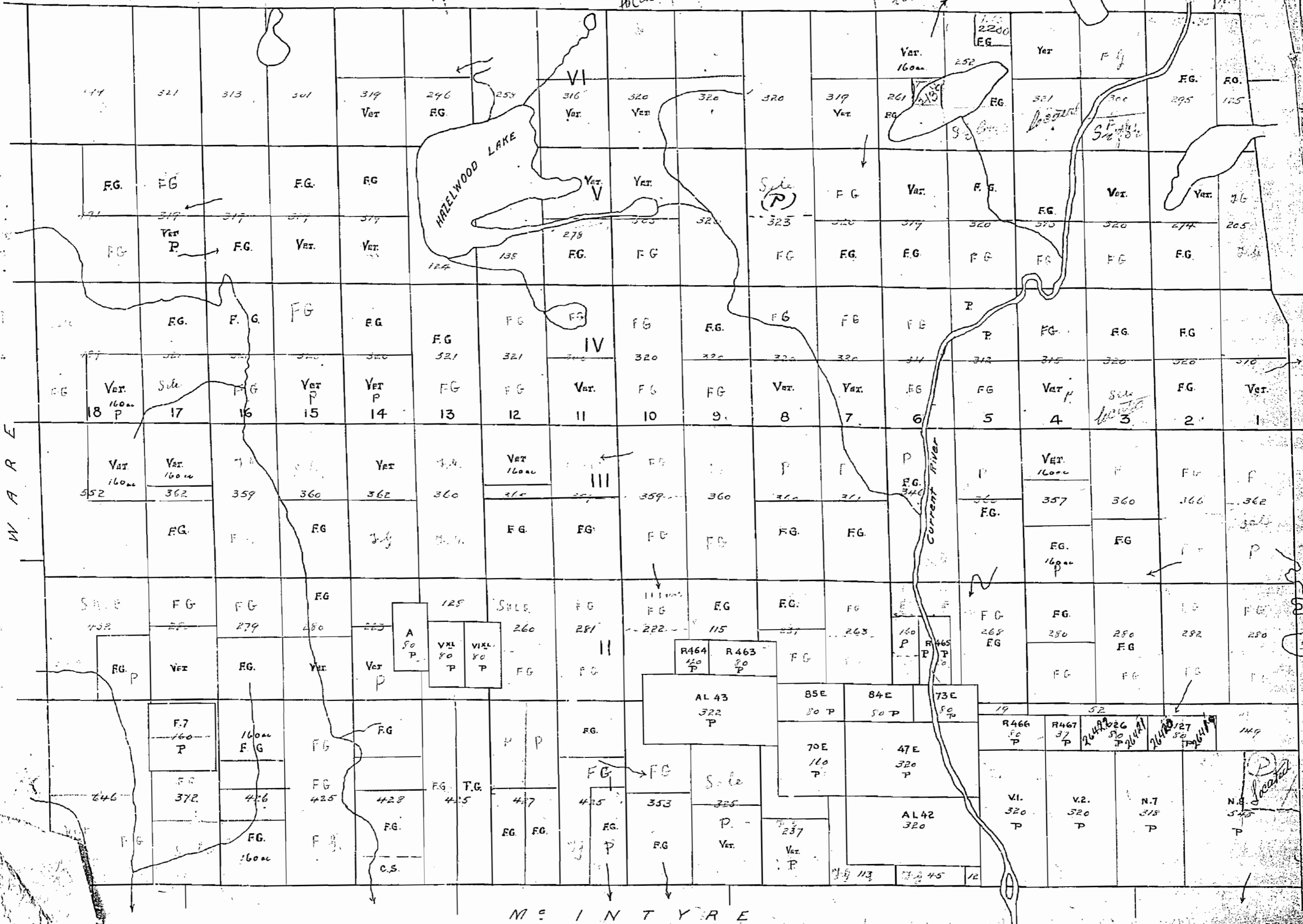
DEPARTMENT OF MINES —ONTARIO—

GOREM 1733

1733

# GORHAM

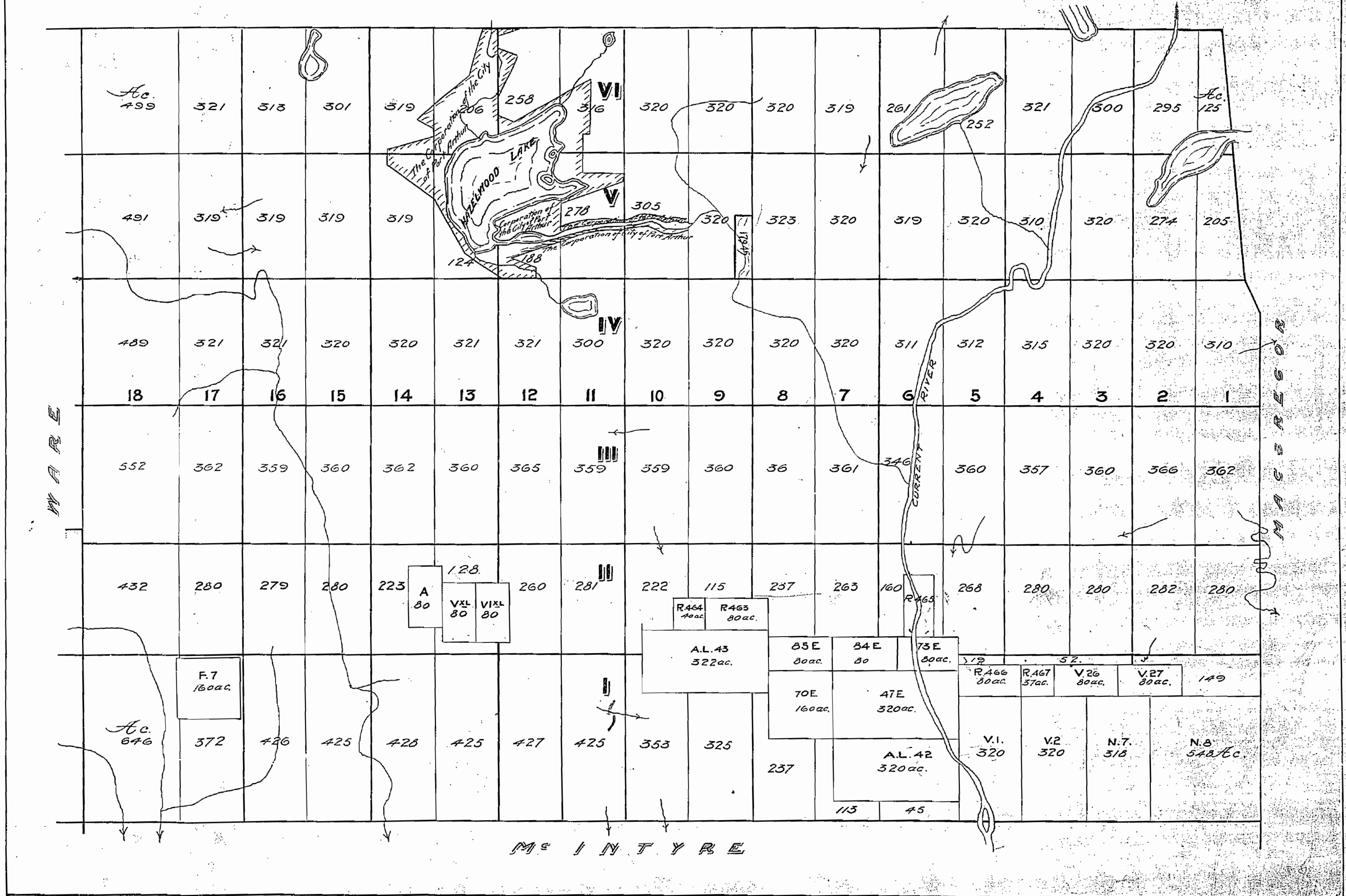
Scale, 40 Chains to an Inch.



# GORHAM

*Thunder Bay District*

Scale: 40 chains to an Inch



**NOTES**

**WITHDRAWN FROM DISPOSITION**

MINING RIGHTS      M.R. - MINING RIGHTS

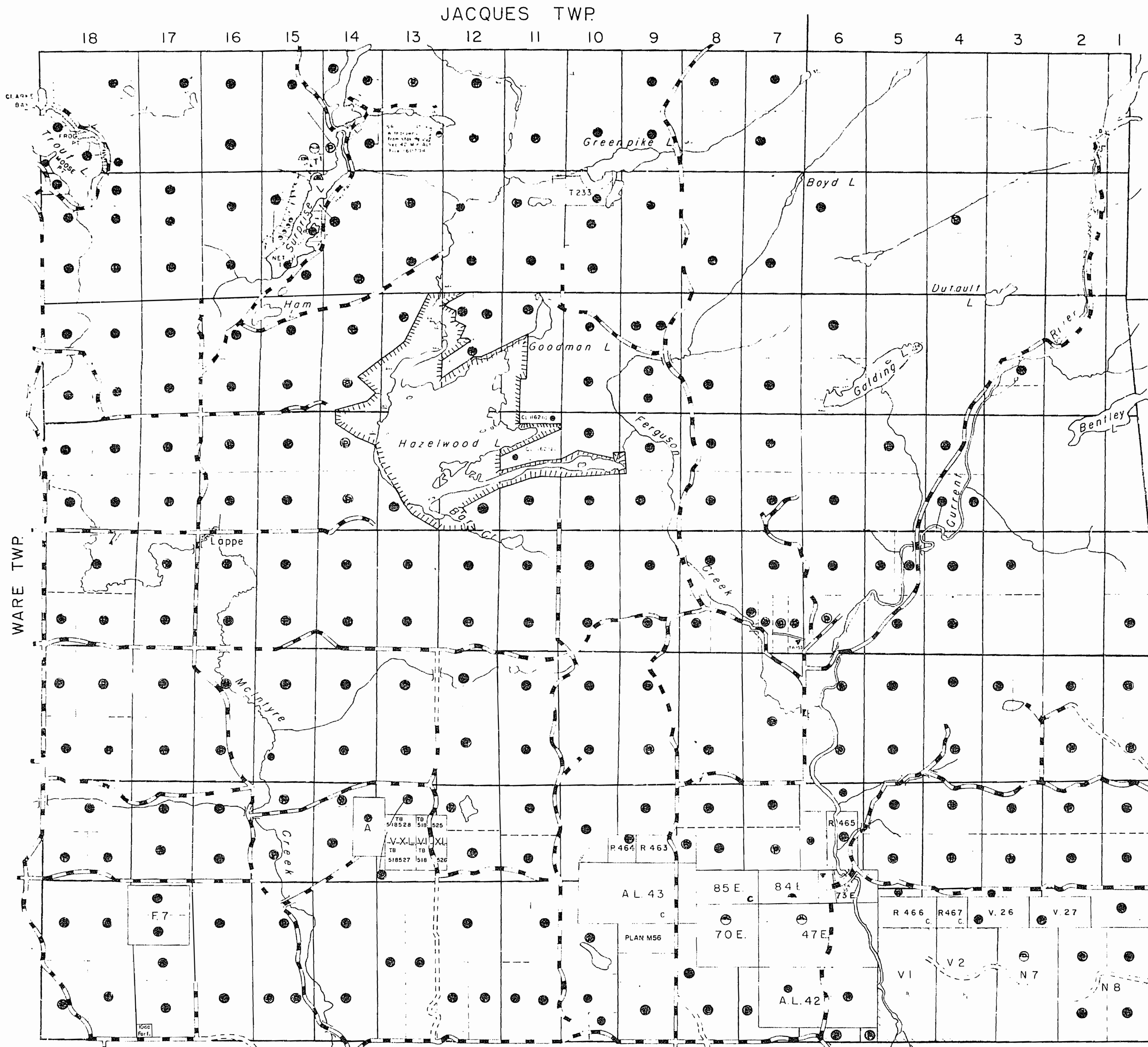
Order No.      Date      Disposition      File

W70/777      9/7/77      SRO      123828

**DATE OF ISSUE**

**OCT 13 1982**

Ministry of Natural Resources  
TORONTO



**NOTES**

LANDS WITHIN AREA SHOWN THUS IS PATENTED TO THE CORPORATION OF CITY OF THUNDER BAY

**LEGEND**

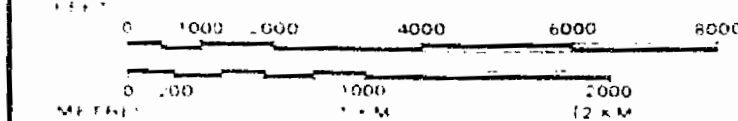
- HIGHWAY AND ROUTE NO.
- OTHER ROADS
- TRAILS
- SURVEYED LINES
- TOWNSHIP, RANGE, SECTION, LOTS, MINING CLAIMS, PARCELS, ETC.
- UNSURVEYED LINES
- LOT LINES
- PARCEL BOUNDARY, MINING CLAIMS ETC.
- RAILWAY AND RIGHT OF WAY
- UTILITY LINES
- NON PERENNIAL STREAM
- FLOODING OR FLOODING RIGHTS
- SUBDIVISION OR COMPOSITE PLAN
- RESERVATIONS
- ORIGINAL SHORELINE
- MARSH OR MUSKEG
- MINES
- TRAVERSE MONUMENT

**DISPOSITION OF CROWN LANDS**

TYPE OF DOCUMENT	SYMBOL
PATENT SURFACE & MINING RIGHTS	
SURFACE RIGHTS ONLY	
MINING RIGHTS ONLY	
LEASE SURFACE & MINING RIGHTS	
SURFACE RIGHTS ONLY	
MINING RIGHTS ONLY	
LICENCE OF OCCUPATION	
ORDER IN-COUNCIL	
RESERVATION	
CANCELLED	
SAND & GRAVEL	

NOTE: MINING RIGHTS IN PARCELS PATENTED PRIOR TO MAY 6 1912, VESTED IN ORIGINAL PATENTEE BY THE PUBLIC LANDS ACT, R.S.O. 1970, CHAP. 390, SEC. 63, SUBSEC. 1

SCALE: 1 INCH = 40 CHAINS



TOWNSHIP

**GORHAM TWP.**

M.N.R. ADMINISTRATIVE DISTRICT

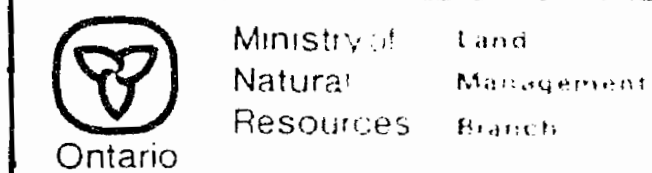
**THUNDER BAY**

MINING DIVISION

**THUNDER BAY**

LAND TITLES / REGISTRY DIVISION

**THUNDER BAY**



Date: MARCH 1982

Number: **G-660**

G-660

GORHAM TWP.

G-660

WARE TWP.

MACGREGOR TWP.

MCINTYRE TWP.

VIII

VII

VI

V

IV

III

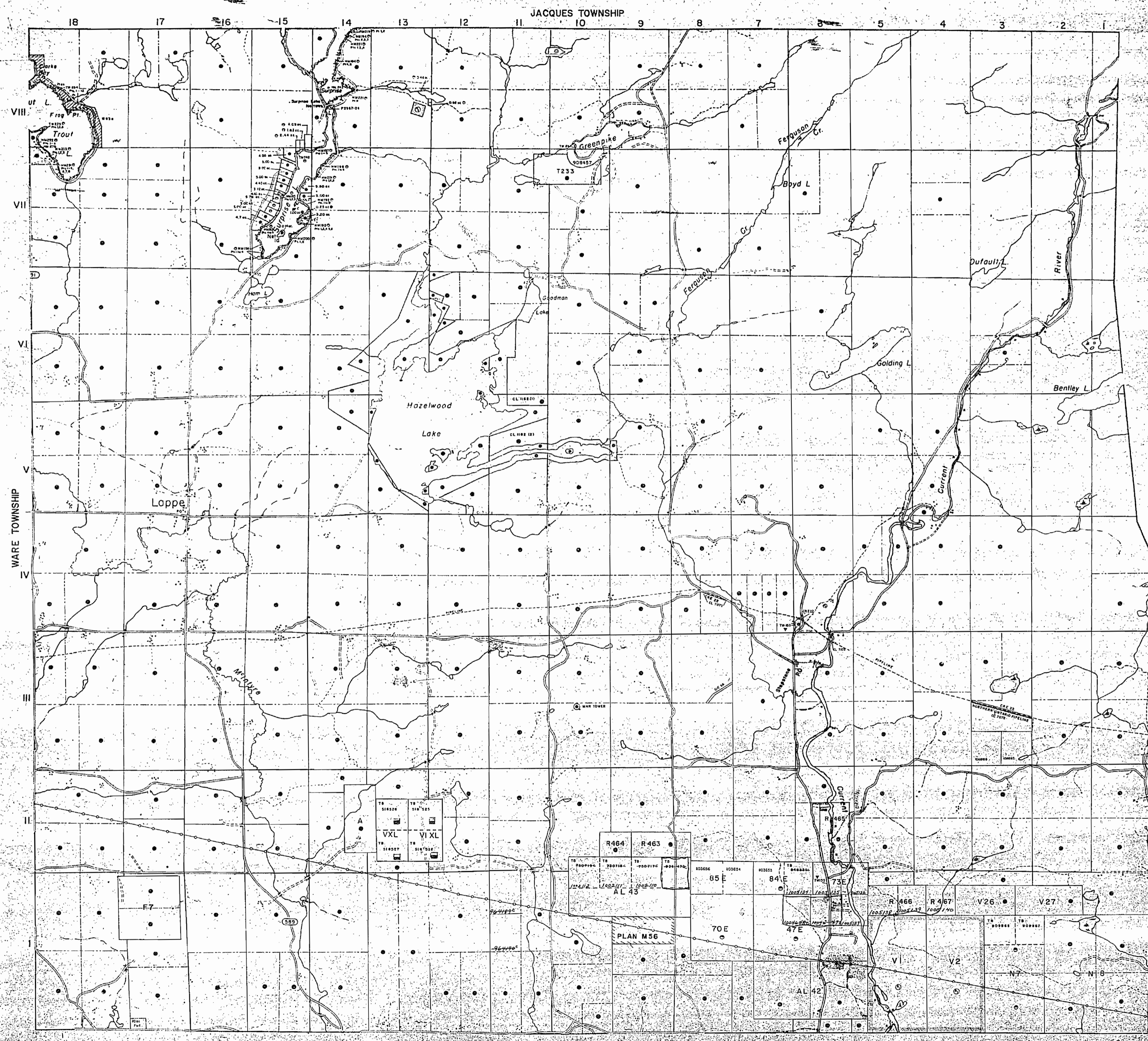
II

I

157

**AREAS WITHDRAWN FROM DISPOSITION**

M.R.O. - MINING RIGHTS ONLY	
S.R.O. - SURFACE RIGHTS ONLY	
M.S. - MINING AND SURFACE RIGHTS	
Disposition	Date
1/10/77	1/17/77, S.A.O. 122923
1/14/78	1/10/78



**LEGEND**

- ROADWAY AND RIGHTS OF WAY
- RAILROAD
- TAILS
- SURVEYED LINES
- UNSURVEYED LINES
- LOT LINES
- PARCEL BOUNDARY
- MINING CLAIMS ETC.
- RAILWAY AND RIGHT OF WAY
- UTILITY LINES
- NON-PERMANENT STREAM
- FLOODING OR FLOODING RISK
- SUBDIVISION OR COMPOSITE
- RESERVATION
- ORIGINAL SHORELINE
- MARSH OR MUSKEL
- MINES
- TRAVELLED MONUMENT

**DISPOSITION OF C.R.O.**

**TYPE OF DOCUMENT**

- PATENT, SURFACE & MINING RIGHTS
- SURFACE RIGHTS ONLY
- MINING RIGHTS ONLY
- LEASE, SURFACE & MINING RIGHTS
- SURFACE RIGHTS ONLY
- MINING RIGHTS ONLY
- LICENCE OF OCCUPATION
- ORDER IN COUNCIL
- RESERVATION
- CANCELLED
- SAND & GRAVEL

NOTE: MINING RIGHTS IN PARCELS PAID FOR BY THE STATE IN ORIGINAL PATENT LANDS ARE NOT PAID FOR.

SCALE  
1:20,000

TOWNSHIP  
**GORHAM**  
M.N.R. ADMINISTRATIVE DISTRICT  
**THUNDER BAY**  
MINING DIVISION  
**THUNDER BAY**  
LAND TITLES / REGISTERED  
**THUNDER BAY**

Ministry of Natural Resources  
Ontario

GORHAM T.M.S.

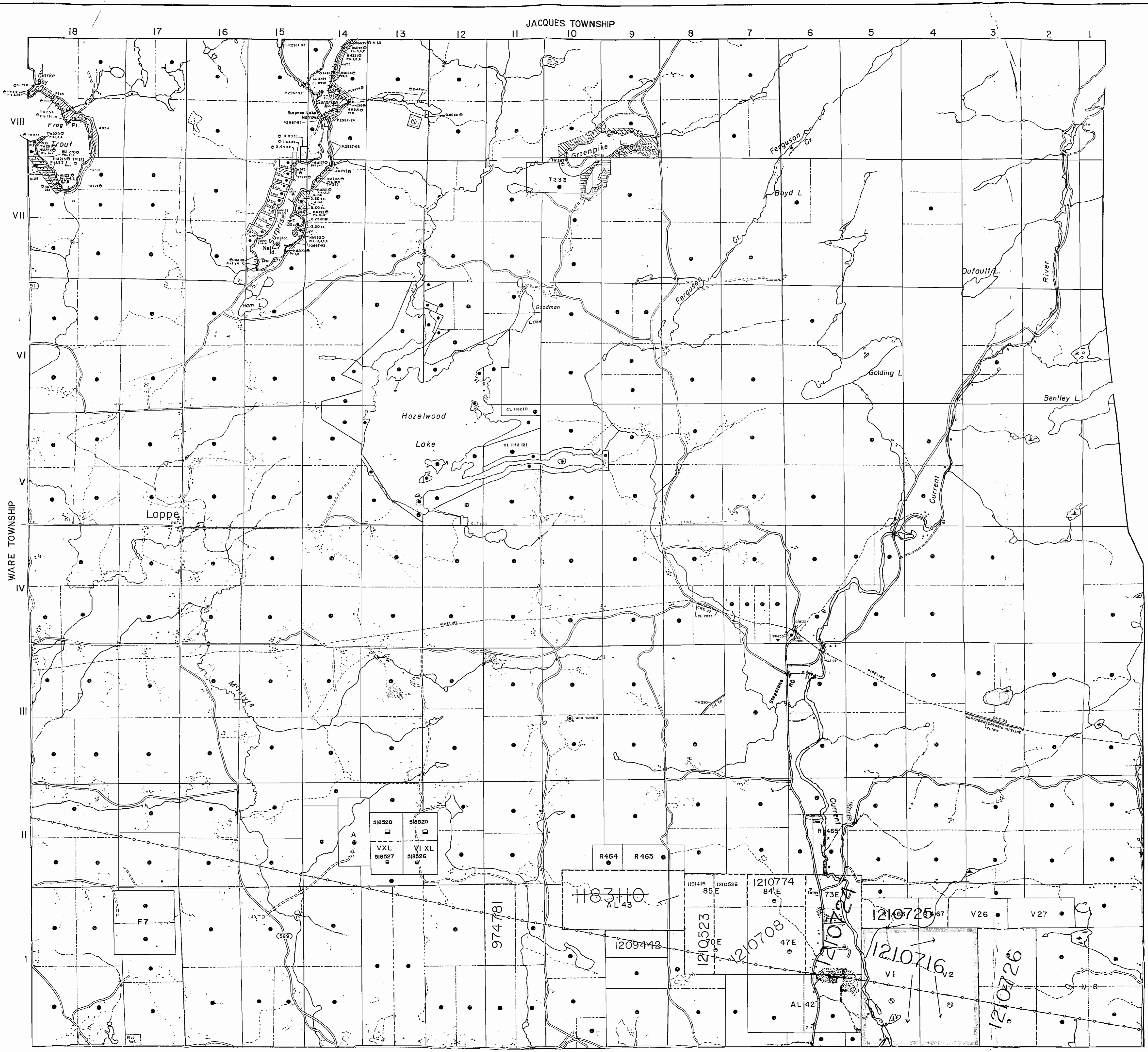
MAG GREGOR TOWNSHIP

MCINTYRE TOWNSHIP

**AREAS WITHDRAWN FROM DISPOSITION**

M.R.O. - MINING RIGHTS ONLY  
 S.R.O. - SURFACE RIGHTS ONLY  
 M+S - MINING AND SURFACE RIGHTS

Description	Order No.	Date	Disposition	File
⊙	W7077	27/7/77	S.R.O.	123823
⊙	S4142	Mar 81	S.R.O.	150704



**LEGEND**

- HIGHWAY AND ROUTE No.
- OTHER ROADS
- TRAILS
- SURVEYED LINES
- TOWNSHIP, BASE LINES, ETC.
- LOTS, MINING CLAIMS, PARCELS, ETC.
- UNSURVEYED LINES
- LOT LINES
- PARCEL BOUNDARY
- MINING CLAIMS ETC.
- RAILWAY AND RIGHT OF WAY
- UTILITY LINES
- NEW PERENNIAL STREAM
- FLOODING OR FLOODING RIGHTS
- SUBDIVISION OR COMPOSITE PLAN
- RESERVATIONS
- ORIGINAL SHORELINE
- MARSH OR MUSKEG
- MINES
- TRAVERSE MONUMENT

**DISPOSITION OF CROWN LANDS**

TYPE OF DOCUMENT	SYMBOL
PATENT, SURFACE & MINING RIGHTS	●
" SURFACE RIGHTS ONLY	○
" MINING RIGHTS ONLY	◐
LEASE, SURFACE & MINING RIGHTS	◑
" SURFACE RIGHTS ONLY	◒
" MINING RIGHTS ONLY	◓
LICENCE OF OCCUPATION	◔
ORDER-IN-COUNCIL	◕
RESERVATION	◖
CANCELLED	◗
SAND & GRAVEL	◘
AND USE PERMITS FOR COMMERICAL TOURISM, OUTPOST CROPS	◙

NOTE: MINING RIGHTS IN PARCELS PATENTED PRIOR TO MAY 6, 1913, VESTED IN ORIGINAL PATENTEES BY THE PUBLIC LANDS ACT, R.S.O. 1910, CHAP. 340, SEC. 63, SUBSEC. 1

Thunder Bay  
 Mining Division  
 JUL 23 1997  
 RECEIVED

SCALE  
 1:20,000

THE SURFACE RIGHTS LYING WITHIN 4025 m OF THE CENTRELINE OF THE TRANSCANADA PIPELINE RIGHTS-OF-WAY ARE WITHDRAWN FROM STANDING OFF, PROSPECTED, SALE OR LEASE BY CROWN WITH OUT SALES SECT. 20(1) OF THE NATIONAL ENERGY ACT APPLIES TO THIS AREA.

NOTICE:  
 The information that appears on this map has been compiled from various sources and accuracy is not guaranteed. Those wishing to stake MINING CLAIMS should consult with the MINING RECORDS, Ministry of Northern Development and Mines, for additional information on the status of the lands shown hereon.

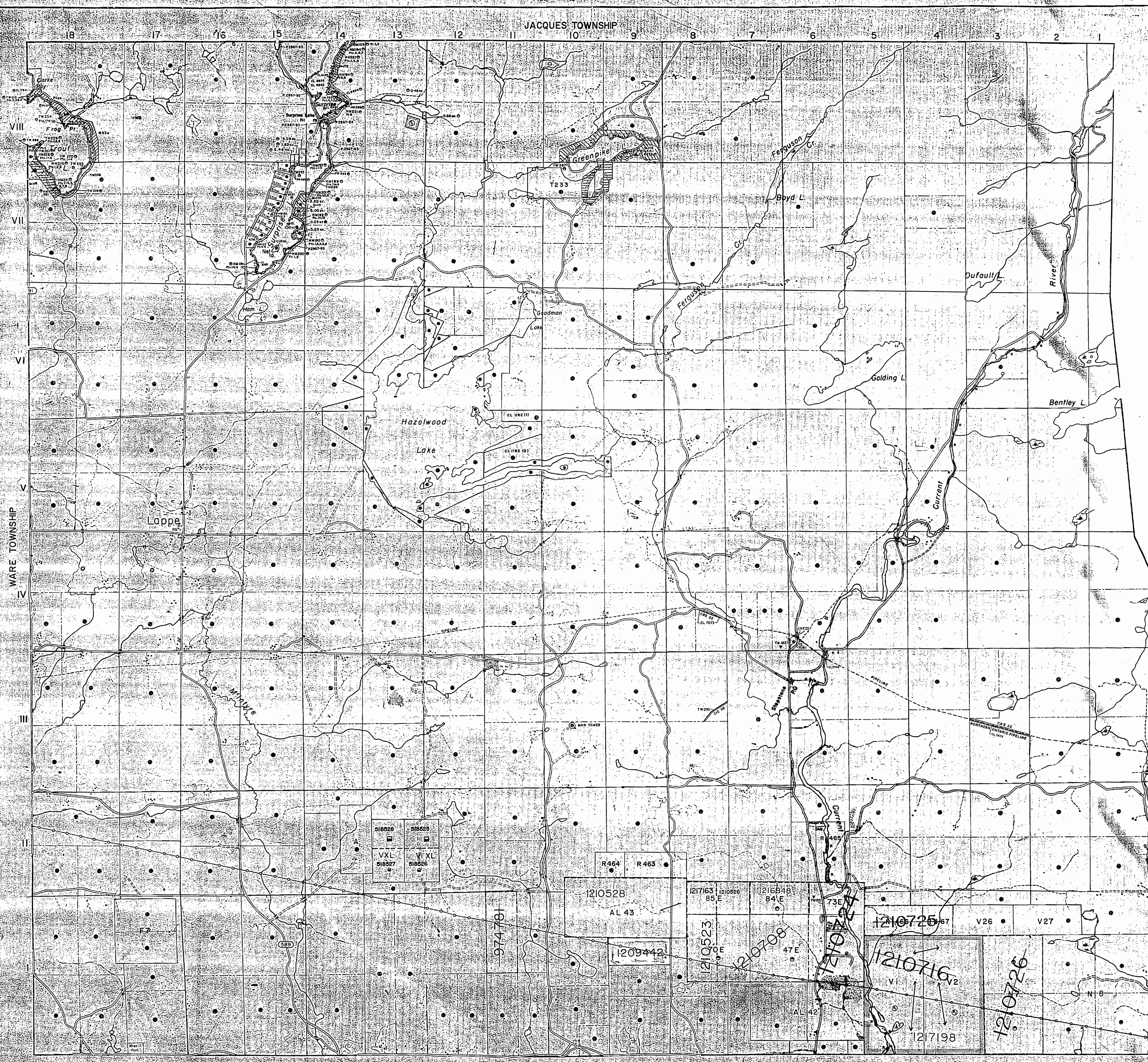
TOWNSHIP  
**GORHAM**  
 M.N.R. ADMINISTRATIVE DISTRICT  
**THUNDER BAY**  
 MINING DIVISION  
**THUNDER BAY**  
 LAND TITLES / REGISTRY DIVISION  
**THUNDER BAY**

Ministry of Natural Resources  
 Ministry of Northern Development and Mines

Date: OCTOBER 1996  
 Number: **G-660**

IN Service Oct./10/96

AREAS WITHDRAWN FROM DISPOSITION  
 M.A.O. - MINING RIGHTS ONLY  
 S.R.O. - SURFACE RIGHTS ONLY  
 M.A.S. - MINING AND SURFACE RIGHTS

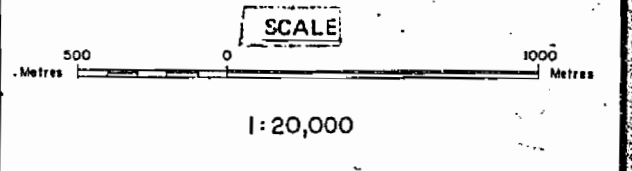


**LEGEND**

HIGHWAY AND ROUTE No.	
OTHER ROADS	
SURVEYED LINES	
UNSURVEYED LINES	
LOTS, MINING CLAIMS, PARCELS, ETC.	
LOT LINES	
MINING CLAIMS ETC.	
RAILWAY AND RIGHT OF WAY	
UTILITY LINES	
NON-PERENNIAL STREAM	
FLOODING OR FLOODING RIGHTS	
SUBDIVISION OR COMPOSITE PLAN	
RESERVATIONS	
ORIGINAL SHORELINE	
MARSH OR MUSKEG	
MINES	
TRAVERSE MONUMENT	

**DISPOSITION OF CROWN LANDS**

TYPE OF DOCUMENT	SYMBOL
PATENT, SURFACE & MINING RIGHTS	
" SURFACE RIGHTS ONLY	
" MINING RIGHTS ONLY	
LEASE, SURFACE & MINING RIGHTS	
" SURFACE RIGHTS ONLY	
" MINING RIGHTS ONLY	
LICENCE OF OCCUPATION	
ORDER-IN-COUNCIL	
RESERVATION	
CANCELLED	
SAND & GRAVEL	
LAND USE PERMITS FOR COMMERCIAL TOURISM, OUTPOST CAMP	



DATE OF ISSUE  
 JUN 09 1998  
 PROVINCIAL RECORDING  
 OFFICE - SUDBURY

TOWNSHIP:  
**GORHAM**  
 M.N.R. ADMINISTRATIVE DISTRICT  
**THUNDER BAY**  
 MINING DIVISION  
**THUNDER BAY**  
 LAND TITLES / REGISTRY DIVISION  
**THUNDER BAY**

Ministry of Natural Resources  
 Ontario  
 Ministry of Northern Development and Mines

DATE: OCTOBER 1986  
 NUMBER: G-660

NOTICE:  
 The information that appears on this map has been compiled from various sources and is not guaranteed to be accurate. It is intended to show the general location of mining claims and is not intended to be used as a basis for any legal proceedings. For more information on the status of the lands shown hereon, contact the Ministry of Northern Development and Mines.

THE SURFACE RIGHTS WITHIN 100 M OF THE CENTER LINE OF THE TRANSCANADA PIPELINE ARE WITHDRAWN FROM DISPOSITION PROSPECTIVE DATE OF CROWN LANDS ACT, 1980. PROSPECTIVE DATE OF THE NATIONAL ENERGY ACT, APPLIED DATED SEPT 30/81. SECTION 112 OF THE ACT.

McINTYRE TOWNSHIP



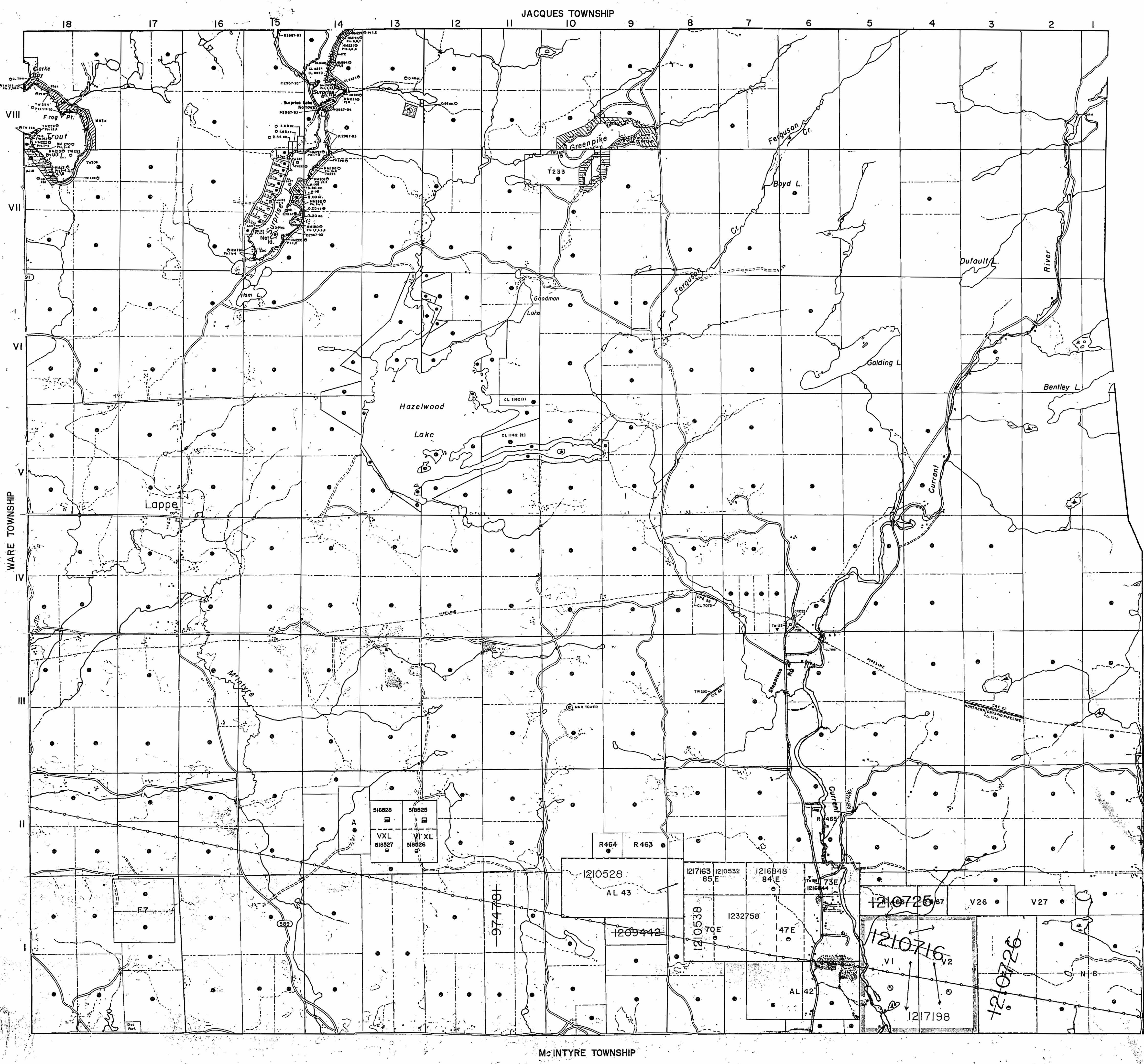
**AREAS WITHDRAWN FROM DISPOSITION**

M.R.O. - MINING RIGHTS ONLY  
 S.R.O. - SURFACE RIGHTS ONLY  
 M.S. - MINING AND SURFACE RIGHTS

Description	Order No.	Date	Disposition	File
1	W70/77	8/7/77	S.R.O.	123228
2	24142	11/4/83	S.R.O.	187204

THE SURFACE RIGHTS LYING WITHIN 402.3 m. OF THE CENTER-LINE OF THE TRANS-CANADA PIPELINE FROM NORTH-SOUTH AND WITHIN 150 m. FROM EITHER SIDE OF THE PIPELINE, ARE WITHDRAWN FROM STAKE OUT, PROSPECTING, SALE OR LEASE BY ORDER WITHOUT NOTICE DATED SEPTEMBER 16/81. SECTION 16 OF THE NATIONAL ENERGY ACT APPLIES TO THIS AREA.

**NOTICE:**  
 The information that appears on this map has been compiled from various sources and accuracy is not guaranteed. Those planning to stake MINING CLAIMS should consult with the MINING RECORDER, Ministry of Northern Development and Mines, for additional information on the status of the lands shown hereon.



**LEGEND**

HIGHWAY AND ROUTE No.	
OTHER ROADS	
TRAILS	
SURVEYED LINES	
TOWNSHIPS, BASE LINES, ETC.	
LOTS, MINING CLAIMS, PARCELS, ETC.	
UNSURVEYED LINES	
LOT LINES	
PARCEL BOUNDARY	
MINING CLAIMS, ETC.	
RAILWAY AND RIGHT OF WAY	
UTILITY LINES	
NON-PERENNIAL STREAM	
FLOODING OR FLOODING RIGHTS	
SUBDIVISION OR COMPOSITE PLAN	
RESERVATIONS	
ORIGINAL SHORELINE	
MARSH OR MUSKEG	
MINES	
TRAVERSE MONUMENT	

**DISPOSITION OF CROWN LANDS**

TYPE OF DOCUMENT	SYMBOL
PATENT, SURFACE & MINING RIGHTS	
SURFACE RIGHTS ONLY	
MINING RIGHTS ONLY	
LEASE, SURFACE & MINING RIGHTS	
SURFACE RIGHTS ONLY	
MINING RIGHTS ONLY	
LICENCE OF OCCUPATION	
ORDER-IN-COUNCIL	
RESERVATION	
CANCELLED	
SAND & GRAVEL	
LAND USE PERMITS FOR COMMERCIAL TOURISM OUTPOST CAMPS	

NOTE: MINING RIGHTS IN PARCELS PATENTED PRIOR TO MAY 8, 1915, VESTED IN ORIGINAL PATENTEES BY THE PUBLIC LANDS ACT, R.S.O. 1910, CHAP. 380, SEC. 43, SUBSEC. 1.

SCALE  
 1:20,000

**TOWNSHIP**  
**GORHAM**

M.N.R. ADMINISTRATIVE DISTRICT  
**THUNDER BAY**  
 MINING DIVISION  
**THUNDER BAY**  
 LAND TITLES / REGISTRY DIVISION  
**THUNDER BAY**

Ministry of Natural Resources  
 Ministry of Northern Development and Mines

Date: OCTOBER 1986  
 Number: **G-660**  
 Service Od. 10/96

NOTES

AREAS WITHDRAWN FROM DISPOSITION

S.R. - SURFACE RIGHTS		M.R. - MINING RIGHTS	
Description	Order No.	Date	Disposition File
①	W70/77	8/7/77	S.R.O. 123828

*Should be full patent*

*On our old map this location is shown as (P) Has it changed to S.R.O.?*

*On our old map this area was outlined as indicated. On our new map this outline has been erased. Is our new map correct?*

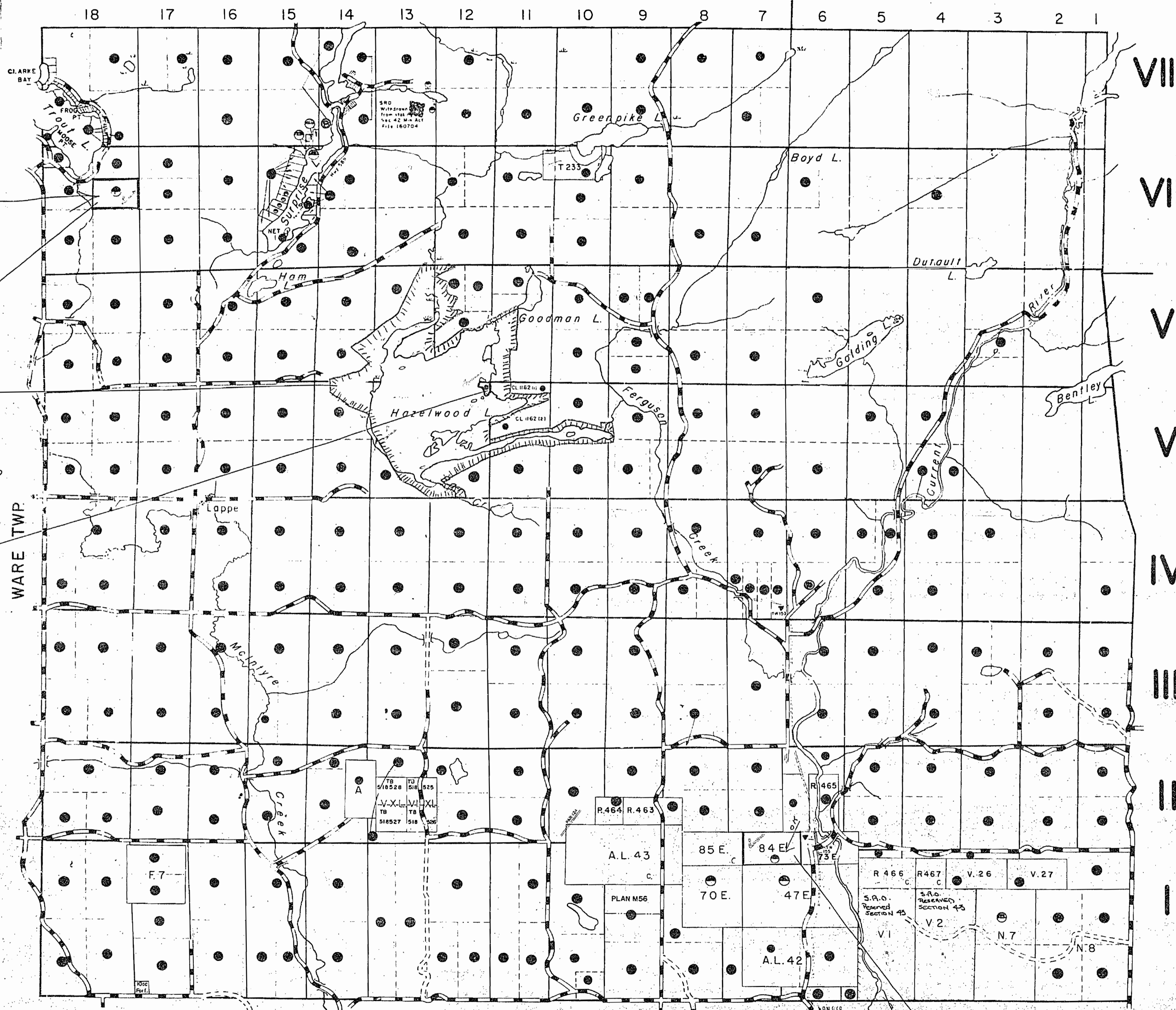
*This location is shown on our new map as (P) on s.e. cor. We do not have record of this on our old map. Is the status correct on new map?*

*Lib 12 Cor D*

*Check*


*Ref 93060*

JACQUES TWP



NOTES

LANDS WITHIN AREA SHOWN THUS IS PATENTED TO THE CORPORATION OF CITY OF THUNDER BAY.



LEGEND


- HIGHWAY AND ROUTE No.
- OTHER ROADS
- TRAILS
- SURVEYED LINES
- TOWNSHIPS, BASE LINES, ETC.
- LOTS, MINING CLAIMS, PARCELS, ETC.
- UNSURVEYED LINES
- LOT LINES
- PARCEL BOUNDARY
- MINING CLAIMS ETC
- RAILWAY AND RIGHT-OF-WAY
- UTILITY LINES
- NON-PERENNIAL STREAM
- FLOODING OR FLOODING RIGHTS
- SUBDIVISION OR COMPOSITE PLAN
- RESERVATIONS
- ORIGINAL SHORELINE
- MARSH OR MUSKEG
- MINES
- TRAVERSE MONUMENT

DISPOSITION OF CROWN LANDS

TYPE OF DOCUMENT	SYMBOL
PATENT, SURFACE & MINING RIGHTS	●
" SURFACE RIGHTS ONLY	○
" MINING RIGHTS ONLY	◐
LEASE, SURFACE & MINING RIGHTS	■
" SURFACE RIGHTS ONLY	◼
" MINING RIGHTS ONLY	◻
LICENCE OF OCCUPATION	▽
ORDER IN COUNCIL	OC
RESERVATION	○
CANCELLED	○
SAND & GRAVEL	○

NOTE: MINING RIGHTS IN PARCELS PATENTED PRIOR TO MAY 6, 1913, VESTED IN ORIGINAL PATENTEE BY THE PUBLIC LANDS ACT, R.S.O. 1970, CHAP. 380, SEC. 63, SUBSEC. 1.

SCALE: 1 INCH = 40 CHAINS



TOWNSHIP  
**GORHAM TWP.**

M.N.R. ADMINISTRATIVE DISTRICT  
**THUNDER BAY**  
MINING DIVISION  
**THUNDER BAY**  
LAND TITLES / REGISTRY DIVISION  
**THUNDER BAY**

Ministry of Natural Resources  
Land Management Branch  
Ontario

Date: MARCH 1982  
Number: June 14, 1982

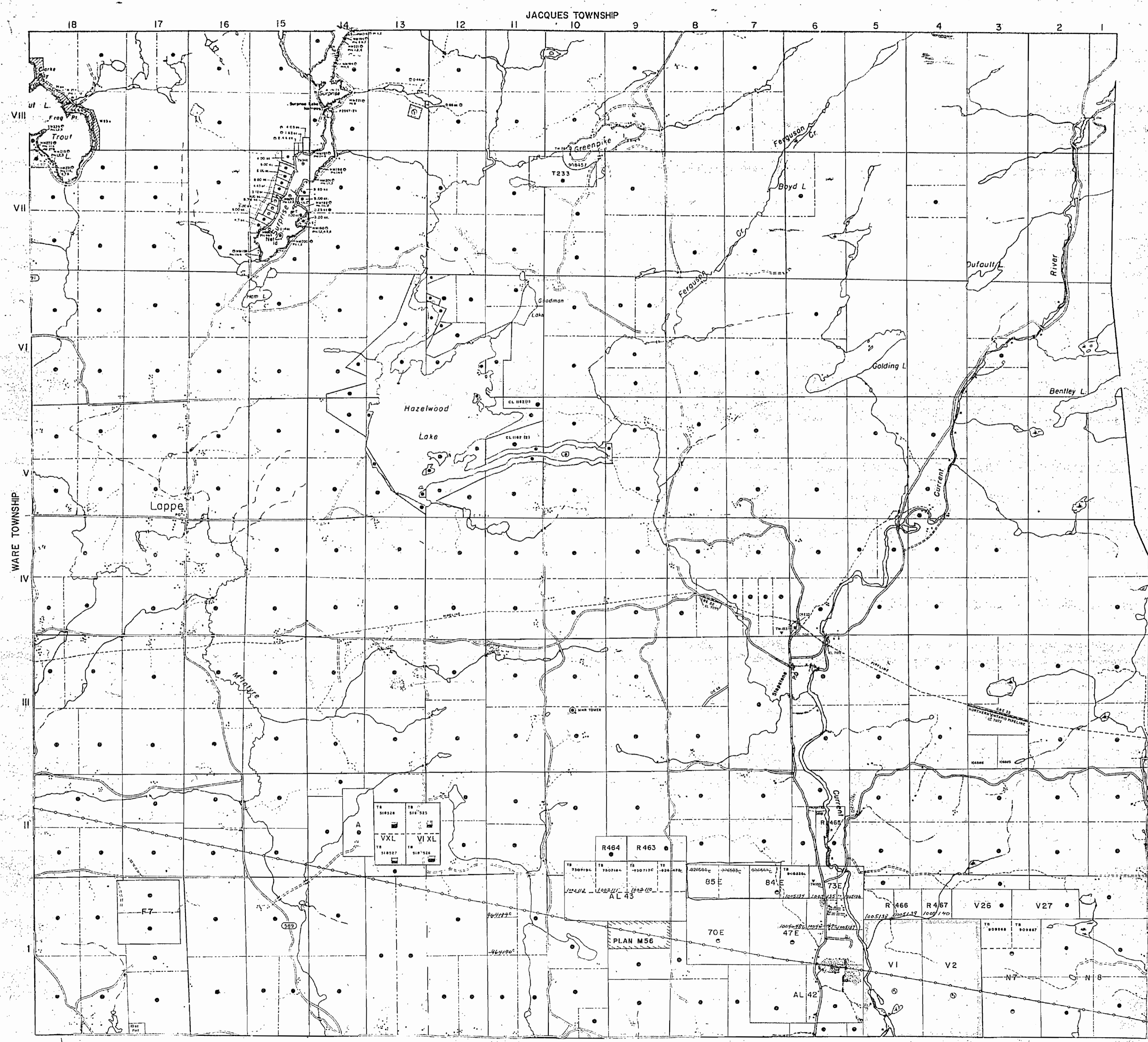
G-660

MCINTYRE TWP

*Corrections made on our old map as C. Has the status changed on NW map Oct 1982 for SRO?*

FROM DISPOSITION  
 RIGHTS ONLY  
 AND SURFACE RIGHTS

Day Disposition File  
 17717 17717 17717 17717  
 10000 10000 10000 10000



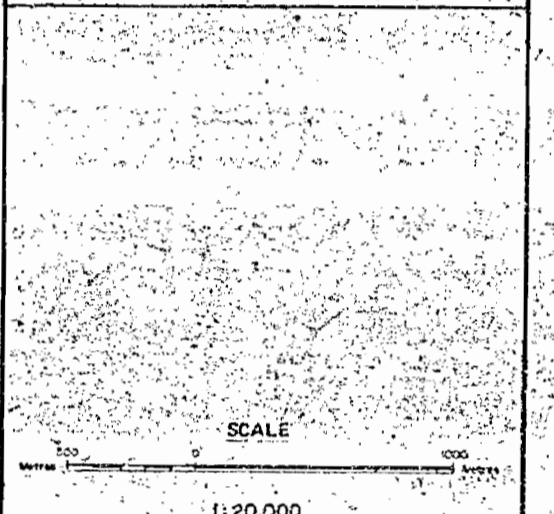
**LEGEND**

HIGHWAY AND ROUTE NO.	—
OTHER ROADS	—
TRAILS	—
SURVEYED LINES	—
TOWNSHIP, BASE LINES, ETC.	—
LOTS, MINING CLAIMS, PARCELS, ETC.	—
UNSURVEYED LINES	—
LOT LINES	—
PARCEL BOUNDARY	—
MINING CLAIMS, ETC.	—
RAILWAY AND RIGHT OF WAY	—
UTILITY LINES	—
NON PERENNIAL STREAM	—
FLOODING OR FLOODING RIGHTS	—
SUBDIVISION OR COMPOSITE PLAN	—
PRESERVATIONS	—
ORIGINAL SHORELINE	—
MARSH OR MUSKOG	—
MINES	—
TRAVERSE MONUMENT	—

**DISPOSITION OF CROWN LANDS**

TYPE OF DOCUMENT	SYMBOL
PATENT, SURFACE & MINING RIGHTS	●
SURFACE RIGHTS ONLY	○
MINING RIGHTS ONLY	○
LEASE, SURFACE & MINING RIGHTS	■
SURFACE RIGHTS ONLY	□
MINING RIGHTS ONLY	□
LICENCE OF OCCUPATION	○
ORDER-IN-COUNCIL	○
RESERVATION	○
CANCELLED	○
SAND & GRAVEL	○

NOTE: MINING RIGHTS IN PARCELS PATENTED PRIOR TO MAY 8 1882, OR BY ORIGINAL PATENT UNDER THE MINING ACT, R.S.O. 1879, CHAP. 280, SEC. 43 SUBSEC. 1.



WARE TOWNSHIP

JACQUES TOWNSHIP

McINTYRE TOWNSHIP

Mc GREGOR TOWNSHIP

GORHAM TWP

MAHROG TWP

**TOWNSHIP**  
**GORHAM**  
 M.N.R. ADMINISTRATIVE DISTRICT  
**THUNDER BAY**  
 MINING DIVISION  
**THUNDER BAY**  
 LAND TITLES / REGISTRY DIVISION  
**THUNDER BAY**

Ministry of Natural Resources and Mines  
 Ontario  
 DECEMBER 4, 1986

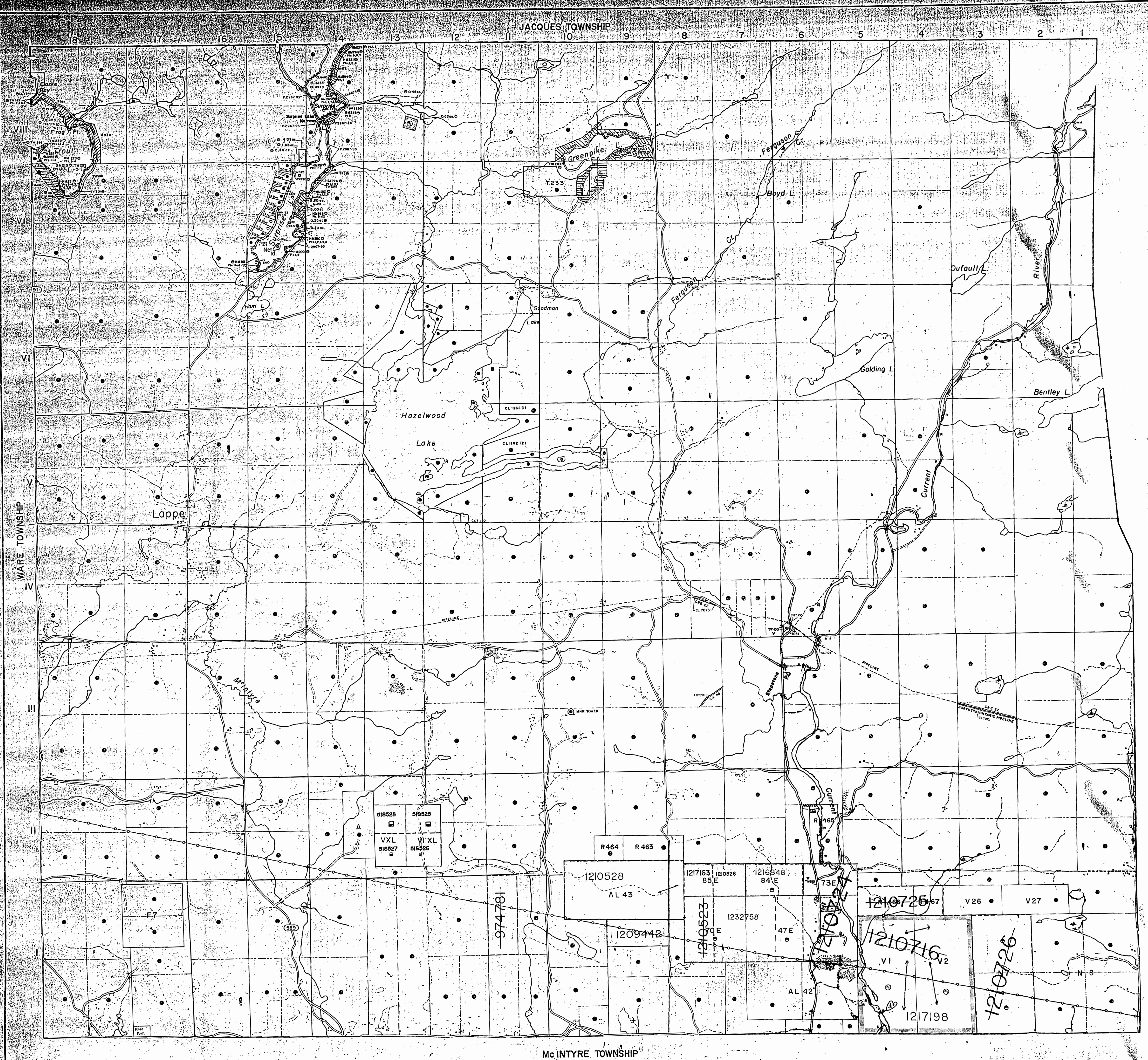
Date: OCTOBER 1986  
 Number: **G-660**

GORHAM TWP

G-660

MAHROG TWP

G-660



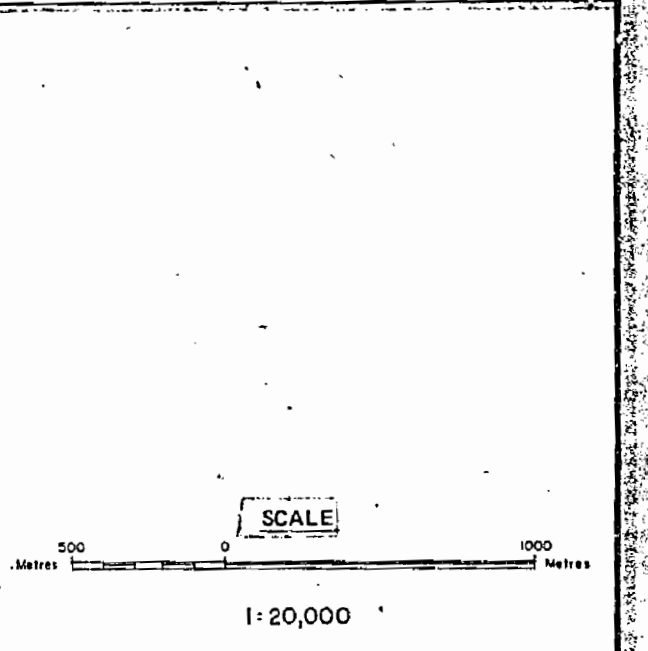
**LEGEND**

- HIGHWAY AND ROUTE No.
- OTHER ROADS
- TRAILS
- SURVEYED LINES: TOWNSHIPS, BASE LINES, ETC.
- UNSURVEYED LINES: LOTS, MINING CLAIMS, PARCELS, ETC.
- LOT LINES
- PARCEL BOUNDARY
- MINING CLAIMS ETC.
- RAILWAY AND RIGHT OF WAY
- UTILITY LINES
- NON-PERENNIAL STREAM
- FLOODING OR FLOODING RIGHTS
- SUBDIVISION OF COMPOSITE PLAN
- RESERVATIONS
- ORIGINAL SHORELINE
- MARSH OR MUSKOG
- MINES
- TRAVERSE MONUMENT

**DISPOSITION OF CROWN LANDS**

TYPE OF DOCUMENT	SYMBOL
PATENT, SURFACE & MINING RIGHTS	●
.. SURFACE RIGHTS ONLY	○
.. MINING RIGHTS ONLY	⊙
LEASE, SURFACE & MINING RIGHTS	■
.. SURFACE RIGHTS ONLY	□
.. MINING RIGHTS ONLY	◻
LICENCE OF OCCUPATION	○
ORDER-IN-COUNCIL	○
RESERVATION	○
CANCELLED	○
SAND & GRAVEL	○
LAND USE PERMITS FOR COMMERCIAL TOURISM, OUTPOST CAMP	○

NOTE: MINING RIGHTS IN PARCELS PATENTED PRIOR TO MAY 6, 1912, VESTED IN ORIGINAL PATENTEES BY THE PUBLIC LANDS ACT, R.S.O. 1970, CHAP. 380, SEC. 63, SUBSEC. 1.



DATE OF ISSUE  
JUL 29 1986  
CORRECTION  
CORRECTED

TOWNSHIP:  
**GORHAM**

M.N.R. ADMINISTRATIVE DISTRICT  
**THUNDER BAY**  
MINING DIVISION  
**THUNDER BAY**  
LAND TITLES / REGISTRY DIVISION  
**THUNDER BAY**

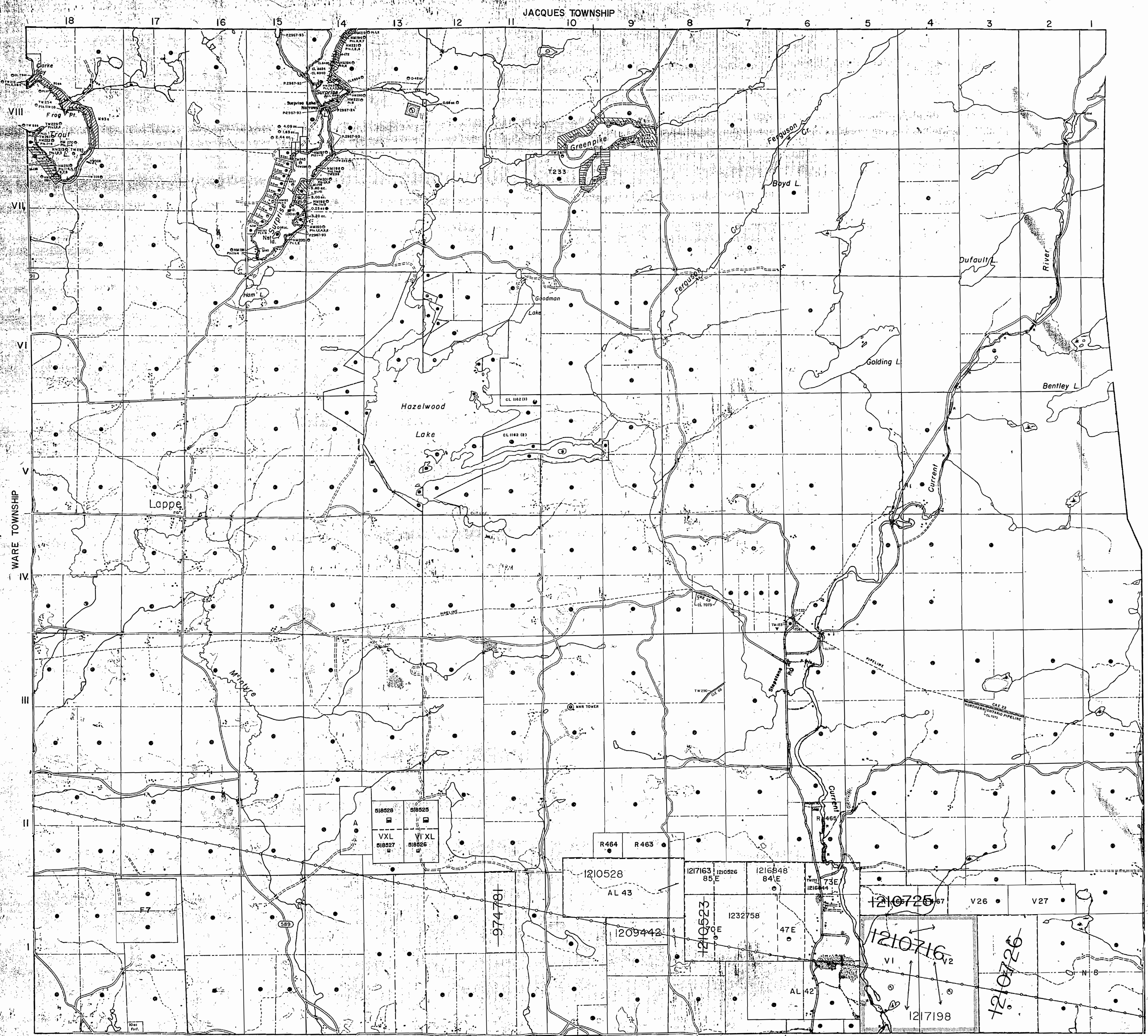
Ministry of Natural Resources Ontario / Ministry of Northern Development and Mines

DATE: OCTOBER 1986  
NUMBER: G-660  
In Service Oct./10/86

NOTICE:  
The information that appears on this map has been compiled from various sources and accuracy is not guaranteed. Those wishing to make MINING CLAIMS should consult with the MINING RECORDS, Ministry of Northern Development and Mines, for additional information on the status of the lands shown hereon.

**AREAS WITHDRAWN FROM DISPOSITION**

Order No.	Date	Disposition	File
770/771	1/1/77	S.R.O.	13392
14142	10/2/82	S.R.O.	18074



THE SURFACE RIGHTS LINED WITHIN ADJACENT TO THE CENTRELINE OF THE TRAIL, CANADA, WITH THE RIGHT-OF-WAY AND WITHIN THE LINES SHOWING OUT, PROSPECTING, SALE OR LEASE OF GOLD, SILVER, COPPER, IRON, URANIUM, AND OTHER MINERALS, ARE RESERVED TO THE CROWN BY THE NATIONAL ENERGY ACT APPLIED TO THIS AREA.

**NOTICE:**  
The information that appears on this map has been compiled from various sources and accuracy is not guaranteed. Those wishing to stake MINING CLAIMS should consult with the MINING RECORDER, Ministry of Northern Development and Mines, for additional information on the status of the lands shown hereon.

**LEGEND**

HIGHWAY AND ROUTE NO.	
OTHER ROADS	
TRAILS	
SURVEYED LINES: TOWNSHIPS, BASE LINES, ETC.	
LOTS, MINING CLAIMS, PARCELS, ETC.	
UNSURVEYED LINES	
LOT LINES	
PARCEL BOUNDARY	
MINING CLAIMS ETC.	
RAILWAY AND RIGHT OF WAY	
UTILITY LINES	
NON PERENNIAL STREAM	
FLOODING OR FLOODING RIGHTS	
SUBDIVISION OR COMPOSITE PLAN	
RESERVATIONS	
ORIGINAL SHORELINE	
MARSH OR MUSKEG	
MINES	
TRAVERSE MONUMENT	

**DISPOSITION OF CROWN LANDS**

TYPE OF DOCUMENT	SYMBOL
PATENT, SURFACE & MINING RIGHTS	
" SURFACE RIGHTS ONLY	
" MINING RIGHTS ONLY	
LEASE, SURFACE & MINING RIGHTS	
" SURFACE RIGHTS ONLY	
" MINING RIGHTS ONLY	
LICENCE OF OCCUPATION	
ORDER-IN-COUNCIL	
RESERVATION	
CANCELLED	
SAND & GRAVEL	
LAND USE PERMITS FOR COMMERCIAL TOURISM, OUTPOST CAMP,	

NOTE: MINING RIGHTS IN PARCELS PATENTED PRIOR TO MAY 6, 1912, VESTED IN ORIGINAL PATENTEES BY THE PUBLIC LANDS ACT, R.S.O. 1970, CHAP. 390, SEC. 83, SUBSEC. 1.

PROVINCIAL RECORDING OFFICE - GORHAM  
AUG 26 1988  
**DATE OF ISSUE**

SCALE  
1:20,000

TOWNSHIP: **GORHAM**

M.N.R. ADMINISTRATIVE DISTRICT: **THUNDER BAY**

MINING DIVISION: **THUNDER BAY**

LAND TITLES / REGISTRY DIVISION: **THUNDER BAY**

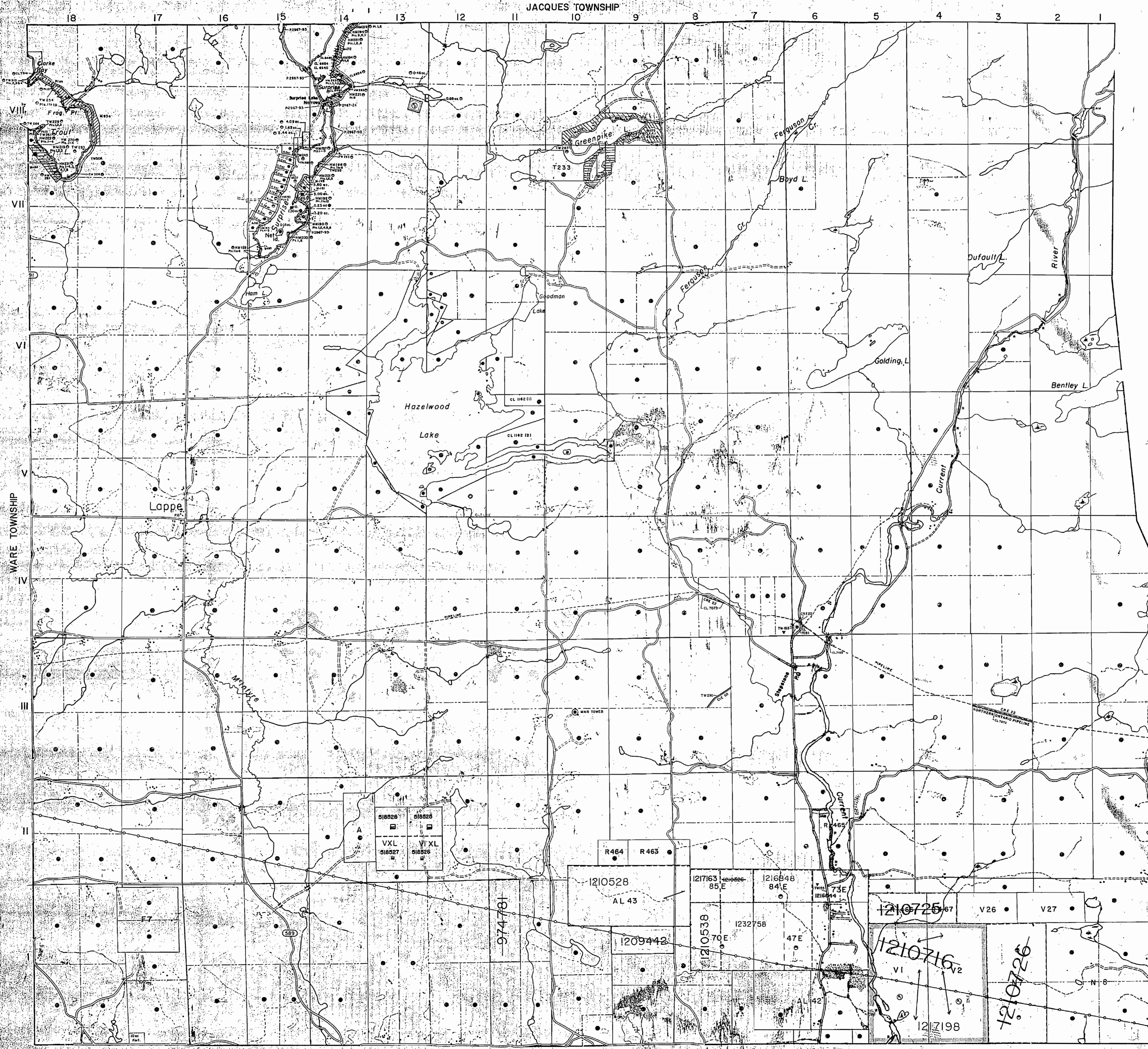
Ministry of Natural Resources and Mines  
Ontario

Date: OCTOBER 1988  
Number: **G-660**

**AREAS WITHDRAWN FROM DISPOSITION**  
 M.R.O. - MINING RIGHTS ONLY  
 S.R.O. - SURFACE RIGHTS ONLY  
 M.F.S. - MINING AND SURFACE RIGHTS

Description	Order No.	Date	Disposition	File
	470777	2/7/77	S.R.O.	12324
	10142	1964	S.R.O.	10074

NOTICE:  
 The information shown on this map has been compiled from various sources and accuracy is not guaranteed. Those claiming state mining claims should consult with the Mining Recorder, Ministry of Northern Development and Mines, for additional information on the status of the lands shown hereon.



**LEGEND**

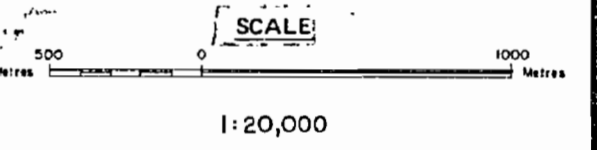
HIGHWAY AND ROUTE NO.	[Symbol]
OTHER ROADS	[Symbol]
TRAILS	[Symbol]
SURVEYED LINES: TOWNSHIP, BASE LINES, ETC.	[Symbol]
LOTS, MINING CLAIMS, PARCELS, ETC.	[Symbol]
UNSURVEYED LINES: LOT LINES	[Symbol]
PARCEL BOUNDARY	[Symbol]
MINING CLAIMS ETC.	[Symbol]
RAILWAY AND RIGHT OF WAY	[Symbol]
UTILITY LINES	[Symbol]
NON-PERENNIAL STREAM	[Symbol]
FLOODING OR FLOODING RIGHTS	[Symbol]
SUBDIVISION OR COMPOSITE PLAN	[Symbol]
RESERVATIONS	[Symbol]
ORIGINAL SHORELINE	[Symbol]
MARSH OR MUSKEG	[Symbol]
MINES	[Symbol]
TRAVERSE MONUMENT	[Symbol]

**DISPOSITION OF CROWN LANDS**

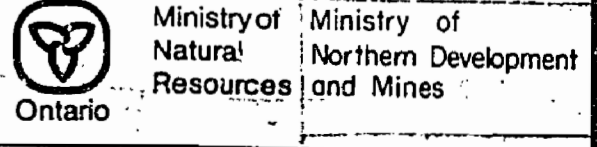
TYPE OF DOCUMENT	SYMBOL
PATENT, SURFACE & MINING RIGHTS	[Symbol]
" SURFACE RIGHTS ONLY	[Symbol]
" MINING RIGHTS ONLY	[Symbol]
LEASE, SURFACE & MINING RIGHTS	[Symbol]
" SURFACE RIGHTS ONLY	[Symbol]
" MINING RIGHTS ONLY	[Symbol]
LICENCE OF OCCUPATION	[Symbol]
ORDER-IN-COUNCIL	[Symbol]
RESERVATION	[Symbol]
CANCELLED	[Symbol]
SAND & GRAVEL	[Symbol]
LAND USE PERMITS FOR COMMERCIAL TOURISM, OUTPOST CAMP	[Symbol]

NOTE: MINING RIGHTS IN PARCELS PATENTED PRIOR TO MAY 1, 1912, VESTED IN ORIGINAL PATENTEE BY THE PUBLIC LANDS ACT, R.S.O. 1970, CHAP. 380, SEC. 43, SUBSEC. 1.

**DATE OF ISSUE**  
 SEP 04 1988  
 PROVINCIAL RECORDING  
 OFFICE - SUDBURY



TOWNSHIP:  
**GORHAM**  
 M.N.R. ADMINISTRATIVE DISTRICT  
**THUNDER BAY**  
 MINING DIVISION  
**THUNDER BAY**  
 LAND TITLES / REGISTRY DIVISION  
**THUNDER BAY**




Date: OCTOBER 1988  
 Number: G-660  
 In Service Oct., 10/88

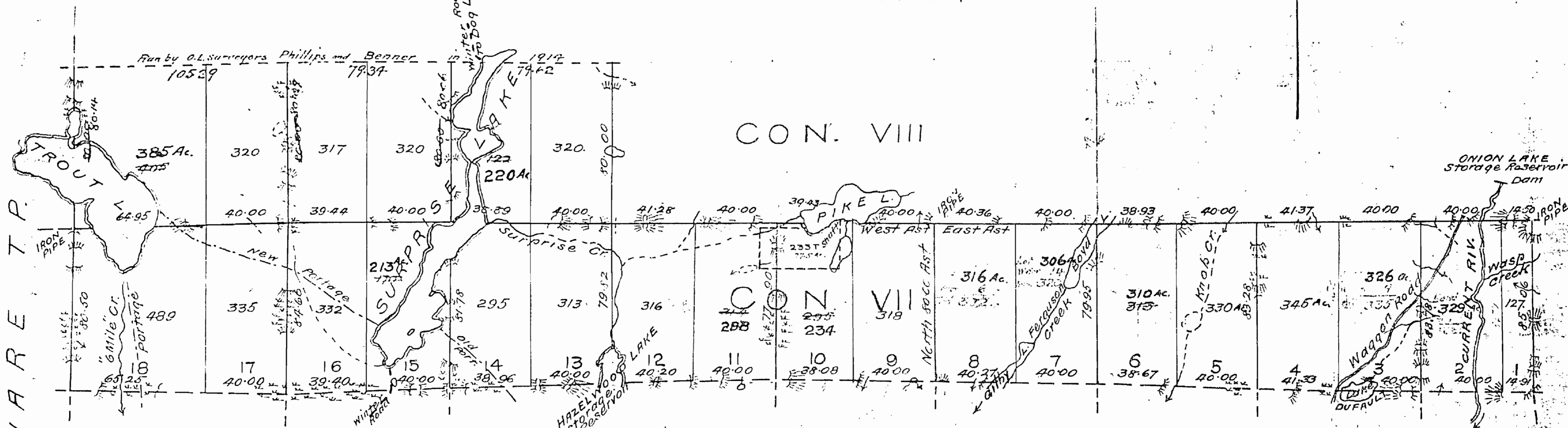
# #660

(957) 5815<sup>111</sup>

## Plan of Survey of Lands *(Additional)* NORTH of GORHAM TOWNSHIP 1913.



TOWNSHIP OF JAGUES



CON. VIII

CON VII

CON VI

Scale  
40 Chains to an Inch.

I hereby certify that this plan, and  
Field-notes in connection therewith, are correct  
and are prepared from actual survey made  
under my personal supervision.

*A. L. Russell*  
Ontario Land Surveyor.

Dated this 17 March, 1914.

Copied for Office  
" Local Master

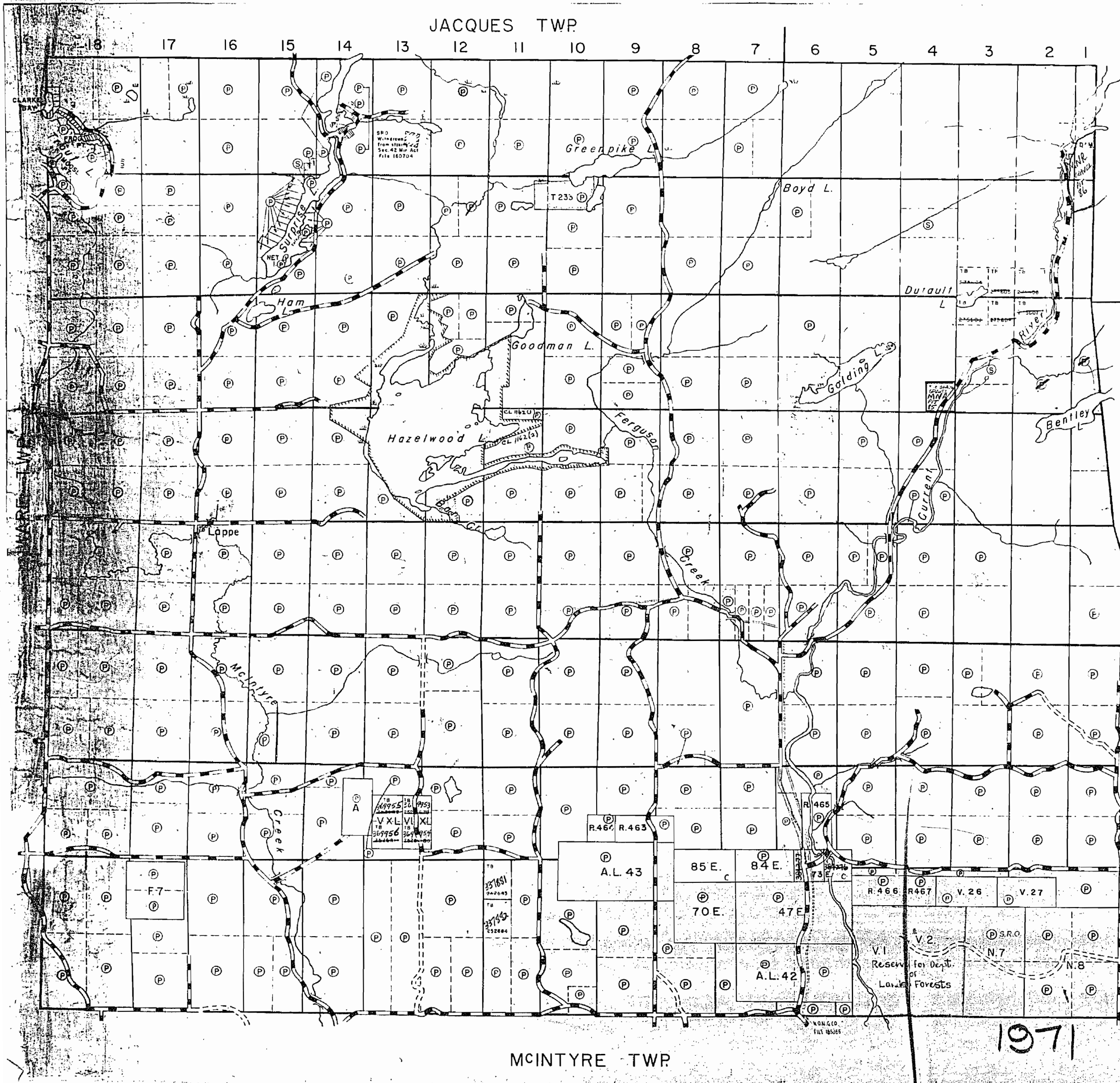
May 1<sup>st</sup> 1914  
May 12<sup>th</sup> 1914

Examined with Field Notes May 26<sup>th</sup> 1914. J.H.  
Returned to Sales Branch. August 17<sup>th</sup> 1914

#660

MAGGREGOR T.P.

1733



VIII  
VII  
VI  
V  
IV  
III  
II  
I

MACGREGOR TWP.

THE TOWNSHIP  
OF  
**GORHAM**  
DISTRICT OF  
THUNDER BAY  
THUNDER BAY  
MINING DIVISION  
SCALE 1-INCH= 40 CHAINS

LEGEND

PATENTED LAND	(P)
CROWN LAND SALE	(S)
LOCATED LAND	Loc
LEASE OF OCCUPATION	L.O.
LEASES	(L)
ROADS	(---)
IMPROVED ROADS	(=)
RAILWAYS	(-+)
POWER LINES	(---)
MARSH OR MUSHEG	(---)

NOTES

SURFACE RESERVATION 400 FEET WIDE  
BY DEPT. OF L.B.F. SHOWN HEREON THUS:

LAND WITHIN AREA SHOWN THUS  
IS PATENTED TO THE CORP. OF CITY  
OF PORT ARTHUR.

\* NO QUARRY PERMITS TO  
ISSUE WITHOUT PRIOR CLEARANCE  
FEB/73.

PLAN NO. - M.1733

ONTARIO  
DEPARTMENT OF MINES  
AND NORTHERN AFFAIRS



1733

# GORHAM

Scale, 40 Chains to an Inch.

414	321	313	301	319 Var	246 FG	253 Var	316 Var	320 Var	320	320	319 Var	261 FG	2200 FG	321 Var	FG	FG	FG	FG	FG
FG	FG		FG	FG			Var V	Var		325 Sale P	FG	Var	F. G.	FG	Var	Var			26 Var
FG	Var P	FG	Var	Var	124	135	275 FG	FG	FG	FG	FG	FG	FG	FG	FG	FG	FG	FG	274 FG
	FG	F. G.	FG	FG	FG	FG	FG	FG	FG	FG	FG	FG	P	FG	FG	FG	FG	FG	370 Var
FG	Var 18 P	Var 17 P	16	Var P	15 P	14	13	12	11	10	9	8	7	6	5	4	3	2	1
	Var 160 P	Var 160 P	359	360	362	360	360	359	360	360	360	360	360	360	360	360	360	362	362
	FG	FG	FG	FG	FG	FG	FG	FG	FG	FG	FG	FG	FG	FG	FG	FG	FG	FG	FG
SALE 702 FG	FG	FG	FG	Var P	Var P	Var P	125 SHLD	260 FG	281 FG	222 FG	115 FG	237 FG	263 FG	160 P	160 P	268 FG	280 FG	280 FG	282 FG
				A 50 P	VXL 50 P	VXL 50 P					R464 40 P	R463 50 P							
										AL 43 322 P	85E 50 P	84E 50 P	73E 50 P	19	52	R466 50 P	R467 50 P	204 50 P	206 50 P
	F.7 160 P	160 FG	FG	FG	FG	P	P	FG	FG	FG	70E 160 P	47E 320 P							149
646	FG	FG	FG	425 FG	429 FG	425 FG	T.G. 425 FG	447 FG	445 FG	353 FG	Sale P	237 Var P	AL 42 320	VI 320 P	VI 320 P	N.7 315 P	N.8 315 P		149
		160 FG																	

MINTYRE

3/10  
located

VII  
1906  
located

located

VIII  
located

18 17

S/10  
located

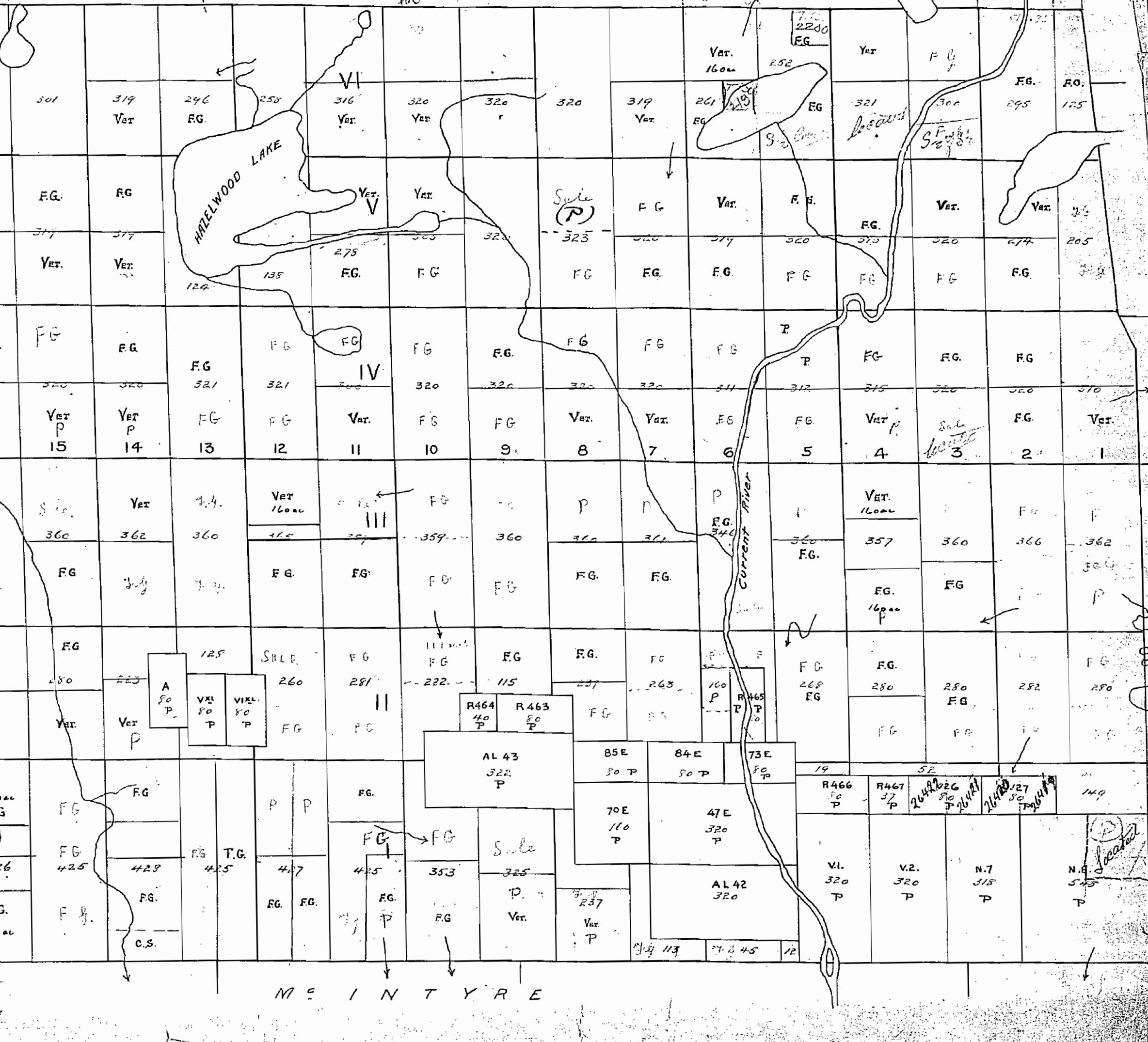
located

located

VIII  
located

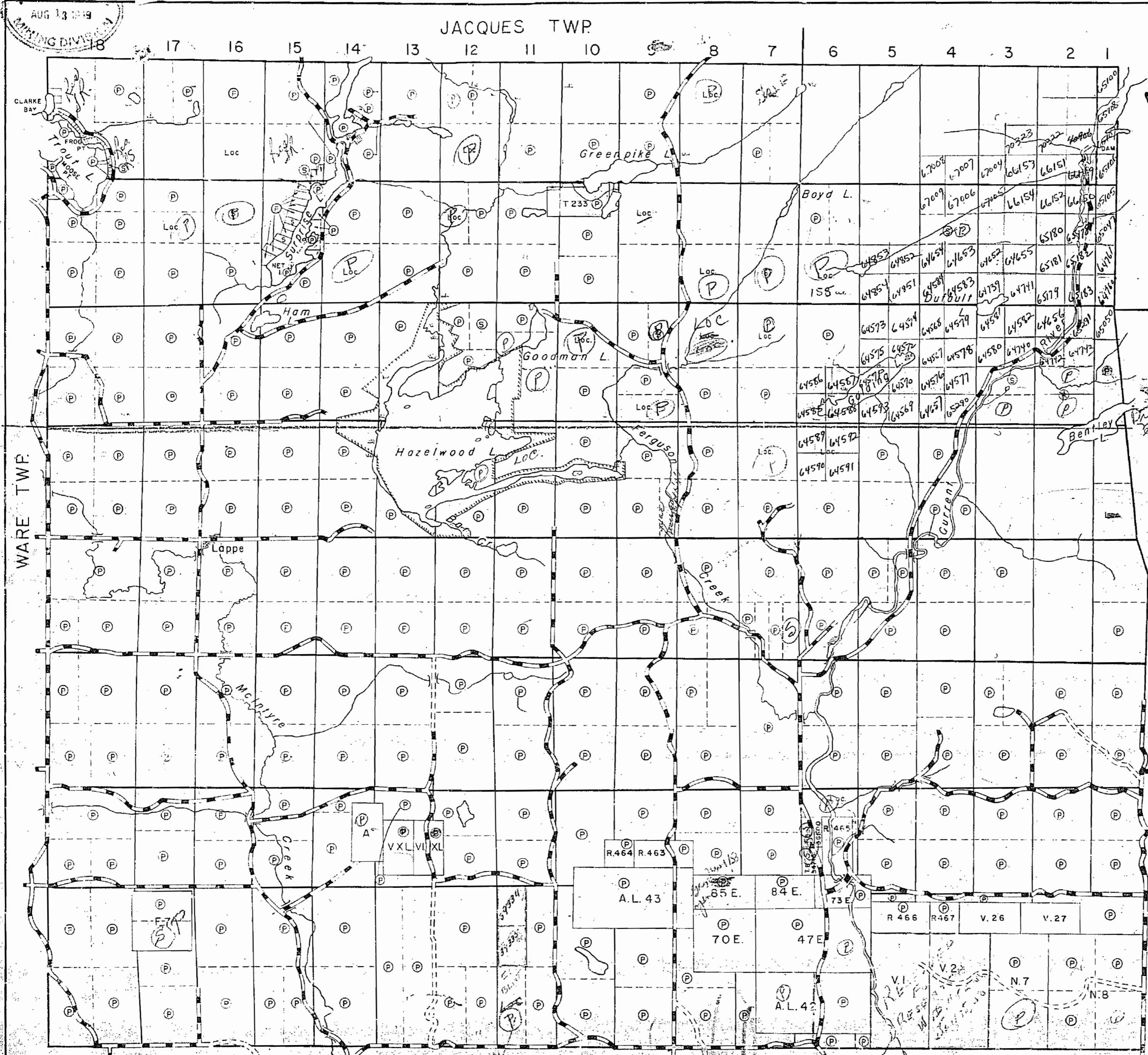

W  
A  
R  
E

W  
A  
R  
E



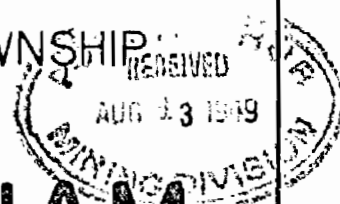
1733

GORHAM TWP T.B. 80



VIII  
VII  
VI  
V  
IV  
III  
II  
I

THE TOWNSHIP OF  
**GORHAM**  
DISTRICT OF THUNDER BAY  
PORT ARTHUR MINING DIVISION  
SCALE: 1-INCH= 40 CHAINS



**LEGEND**

PATENTED LAND	Ⓟ
CROWN LAND SALE	Ⓢ
LOCATED LAND	Loc.
LICENSE OF OCCUPATION	L.O.
LEASES	Ⓛ
ROADS	— — — — —
IMPROVED ROADS	— — — — —
RAILWAYS	— — — — —
POWER LINES	— — — — —
MARSH OR MUSKEG	— — — — —

**NOTES**

SURFACE RESERVATION 400 FEET WIDE BY DEPT. OF L.B.F. SHOWN HEREON THUS:

LAND WITHIN AREA SHOWN THUS: IS PATENTED TO THE CORP. OF CITY OF PORT ARTHUR.


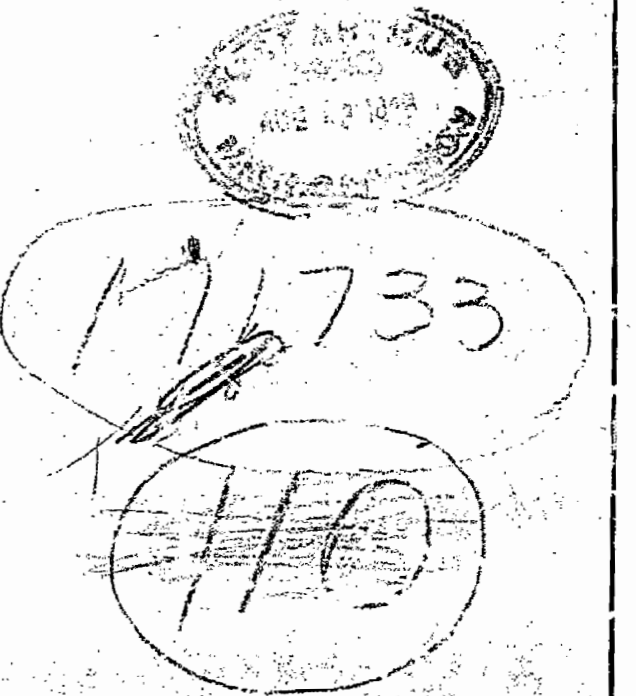
MACGREGOR TWP.

WARE TWP.

MCINTYRE TWP.

1949

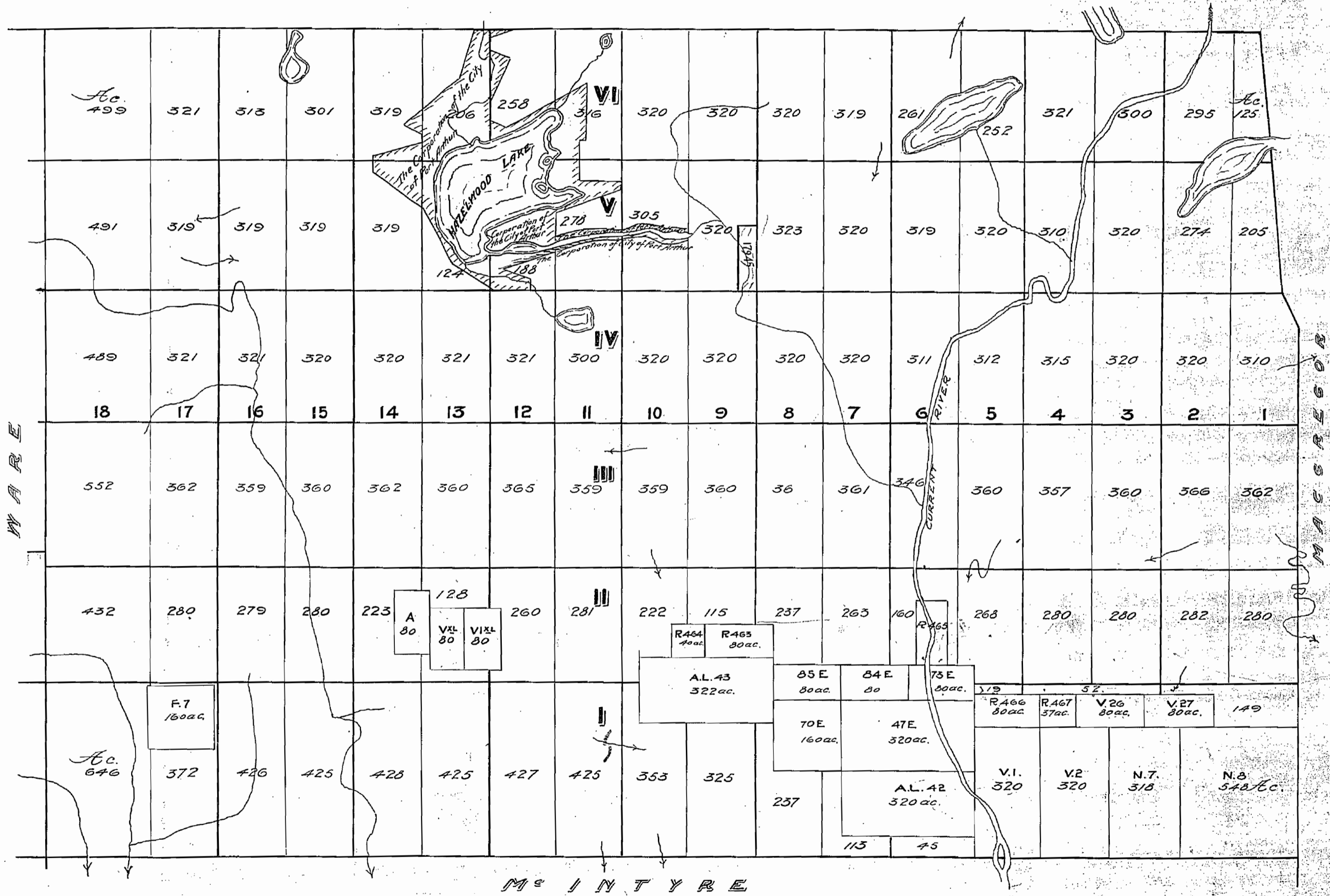
PLAN NO. - T.B. 80  
DEPARTMENT OF MINES  
ONTARIO



# GORHAM

*Thunder Bay District*

Scale: 40 chains to an Inch



W A R E

M A G E R E G O R

M S I N T Y R E