

Lots 3 to 10 inclusive  
 Con. 5 & 6  
 Subject to flooding rights  
 on bank July 27/66  
 1120' contour

TWP. 188 - M.1615

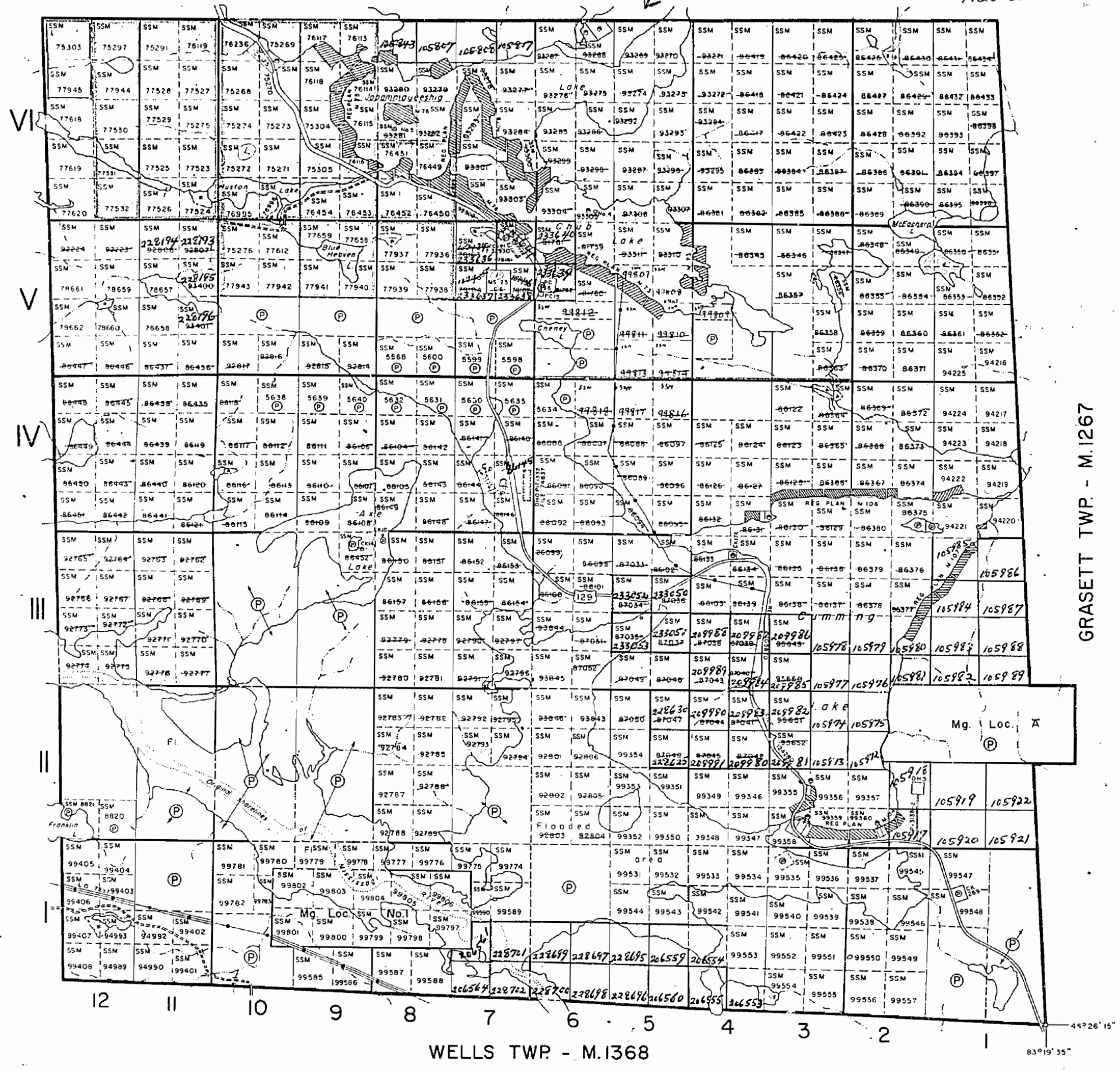
THE TOWNSHIP OF

GOULD

DISTRICT OF ALGOMA

SAULT STE. MARIE MINING DIVISION

SCALE: 1-INCH 40 CHAINS



LEGEND

- PATENTED LAND (P)
- CROWN LAND SALE (C.S.)
- LEASES (L)
- LOCATED LAND (Loc)
- LICENSE OF OCCUPATION (L.O.)
- MINING RIGHTS ONLY (M.R.O.)
- SURFACE RIGHTS ONLY (S.R.O.)
- ROADS
- IMPROVED ROADS
- KING'S HIGHWAYS
- RAILWAYS
- POWER LINES
- MARSH OR MUSKEG
- MINES
- CANCELLED

NOTES

- 400' surface rights reservation around all lakes and rivers.
- Summer resort locations patented for surface rights only shown thus (P)
- For status of summer resort locations shown thus (P) contact Dept. of L.&F.
- Flooding rights
  - on Mississagi River to contour 905' reserved to H.E.P.C. - W.P.L.A. No 35
  - on Jobamageeshig and Chub Lakes to contour 1120' reserved to H.E.P.C.
- CLAIMS OUTLINED IN GREEN & YELLOW REQUIRE A SURVEY. P.R.M. 28. 02-9/69.
- DESCRIPTION CAN BE PREPARED FOR CLAIMS OUTLINED IN ORANGE P.R.M. June 11/70

PLAN NO. M.455

DEPARTMENT OF MINES - ONTARIO -

TWP. 188 - M.1615

THE TOWNSHIP OF

# GOULD

DISTRICT OF ALGOMA

SAULT STE. MARIE MINING DIVISION

SCALE: 1-INCH = 40 CHAINS


### LEGEND

|                       |        |
|-----------------------|--------|
| PATENTED LAND         | Ⓟ      |
| CROWN LAND SALE       | C.S.   |
| LEASES                | Ⓛ      |
| LOCATED LAND          | Loc.   |
| LICENSE OF OCCUPATION | L.O.   |
| MINING RIGHTS ONLY    | M.R.O. |
| SURFACE RIGHTS ONLY   | S.R.O. |
| ROADS                 | —      |
| IMPROVED ROADS        | —      |
| KING'S HIGHWAYS       | —      |
| RAILWAYS              | —      |
| POWER LINES           | —      |
| MARSH OR MUSKEG       | —      |
| MINES                 | Ⓜ      |
| CANCELLED             | C.     |
| PATENTED for S.R.O.   | Ⓟ      |

### NOTES

- 400' surface rights reservation along the shores of all lakes and rivers.
- Summer resort locations patented for surface rights only shown thus Ⓟ
- Flooding rights
  - on Mississagi River to contour 905' reserved to H.E.P.C. - W.P.L.A. No.35
  - on Jobammageeshig and Chub Lakes to contour 1120' reserved to H.E.P.C. (in Lots 3-10 incl., Con. 5 & 6 -- see letter 6/7/66, F.82998)

Areas withdrawn from staking under Section 43 of the Mining Act, R.S.O. 1970:  
 Order No. File Disposition  
 W.4/76 290/5 DATE OF ISSUE 22/1/76 S.R.O.



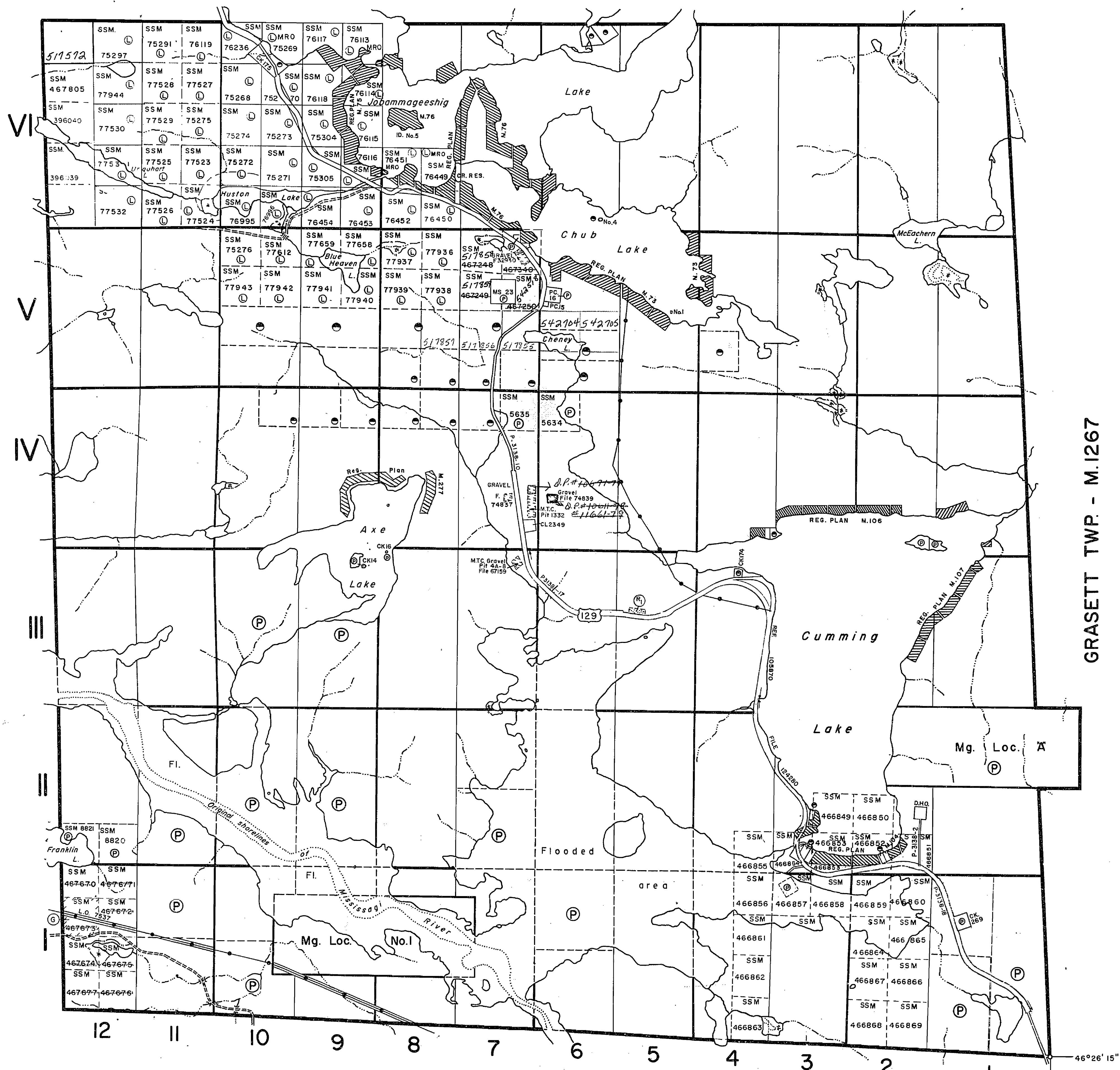
SAND AND GRAVEL QUARRY PERMIT  
**6-3278**

PLAN NO. ~~4155~~

ONTARIO  
 MINISTRY OF NATURAL RESOURCES  
 SURVEYS AND MAPPING BRANCH

HAUGHTON TWP. - M.1270

GRASETT TWP. - M.1267



WELLS TWP. - M.1368

46°26'15" 83°19'35"



TWP. 188 - M.1615

THE TOWNSHIP OF

# GOULD

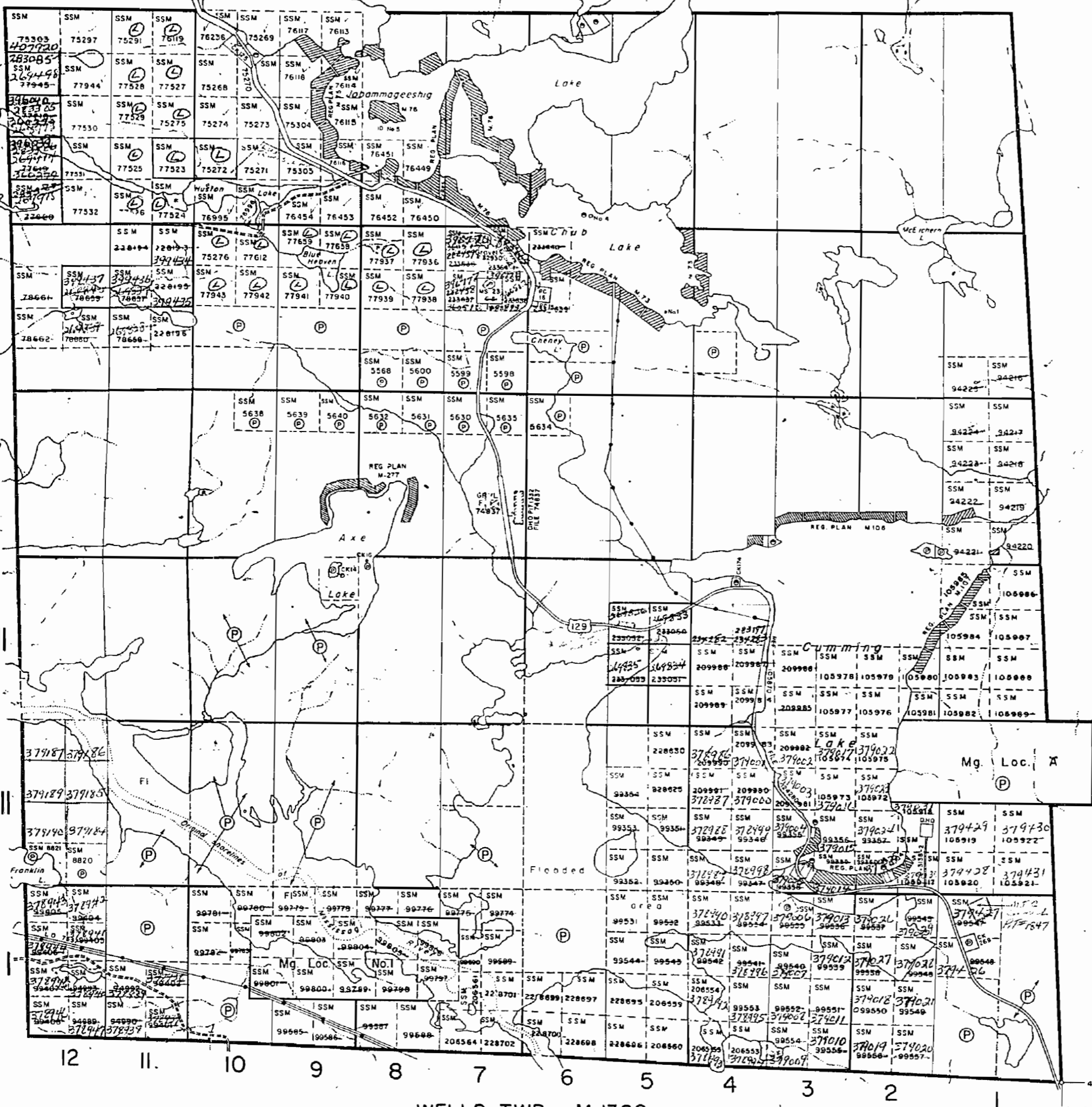
DISTRICT OF ALGOMA

SAULT STE. MARIE MINING DIVISION

SCALE: 1-INCH 40 CHAINS

HAUGHTON TWP. - M.1270

GRASETT TWP. - M.1267



### LEGEND

- PATENTED LAND (P)
- CROWN LAND SALE (C.S.)
- LEASES (L)
- LOCATED LAND (Loc.)
- LICENSE OF OCCUPATION (L.O.)
- MINING RIGHTS ONLY (M.R.O.)
- SURFACE RIGHTS ONLY (S.R.O.)
- ROADS
- IMPROVED ROADS
- KING'S HIGHWAYS
- RAILWAYS
- POWER LINES
- MARSH OR MUSKEG
- MINES
- CANCELLED

### NOTES

- 400' surface rights reservation around all lakes and rivers.
- Summer resort locations patented for surface rights only shown thus (circle with dot)
- For status of summer resort locations shown thus (hatched box) contact Dept. of L.&F.
- Flooding rights
  - on Mississagi River to contour 905' reserved to H.E.P.C. - W.P.L.A. No. 35
  - on Jobbammageeshig and Chub Lakes to contour 1120' reserved to H.E.P.C.

PLAN NO. **M.455**

DEPARTMENT OF MINES

— ONTARIO —

12 11 10 9 8 7 6 5 4 3 2

WELLS TWP. - M.1368

46°26'15" 83°19'35"



PL. M. 2. 2. GWT. QUON. 34

HAUGHTON TWP.

VI

V

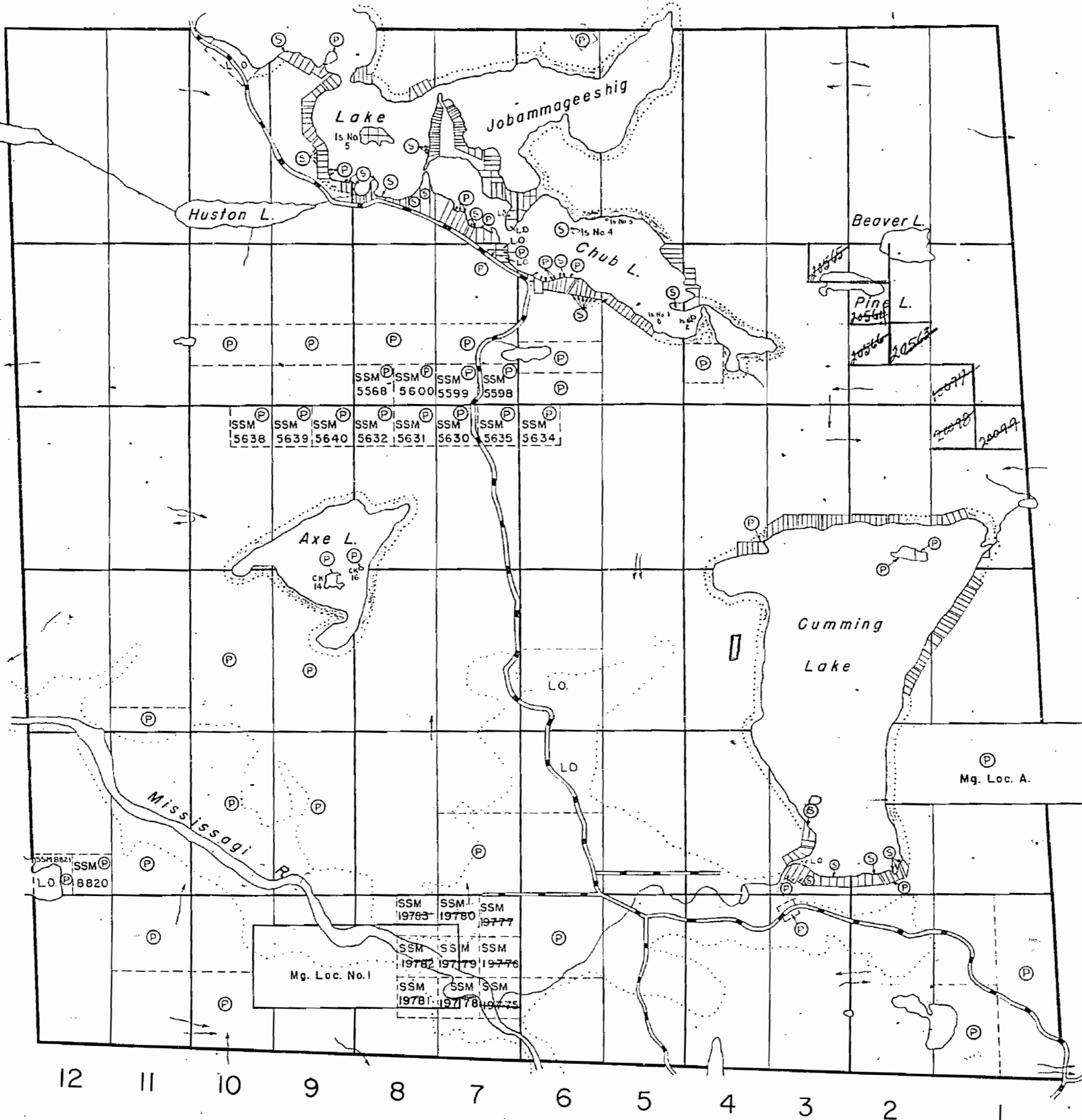
IV

III

II

I

TWP. 188



WELLS TWP.

THE TOWNSHIP  
OF  
**GOULD**  
DISTRICT OF  
ALGOMA  
SAULT STE. MARIE  
MINING DIVISION  
SCALE: 1-INCH=40 CHAINS

**LEGEND**

- PATENTED LAND (P)
- CROWN LAND SALE (S)
- LEASES (L)
- LOCATED LAND (Loc)
- LICENSE OF OCCUPATION (L.O.)
- ROADS (---)
- IMPROVED ROADS (— — —)
- RAILWAYS (—+—+—+—)
- POWER LINES (— — — — —)
- MARSH OR MUSKEG (---)

**NOTES**

APPROXIMATE BOUNDARIES OF AREAS  
LIABLE TO FLOODING SHEWN THUS

SURFACE RESERVATION 200 FEET WIDE  
TO DEPT. OF L. & F. SHEWN THUS

**OFFICE MAP**

M. 455

PLAN NO. - S.S.M. 34.

DEPARTMENT OF MINES  
—ONTARIO—

W. 422

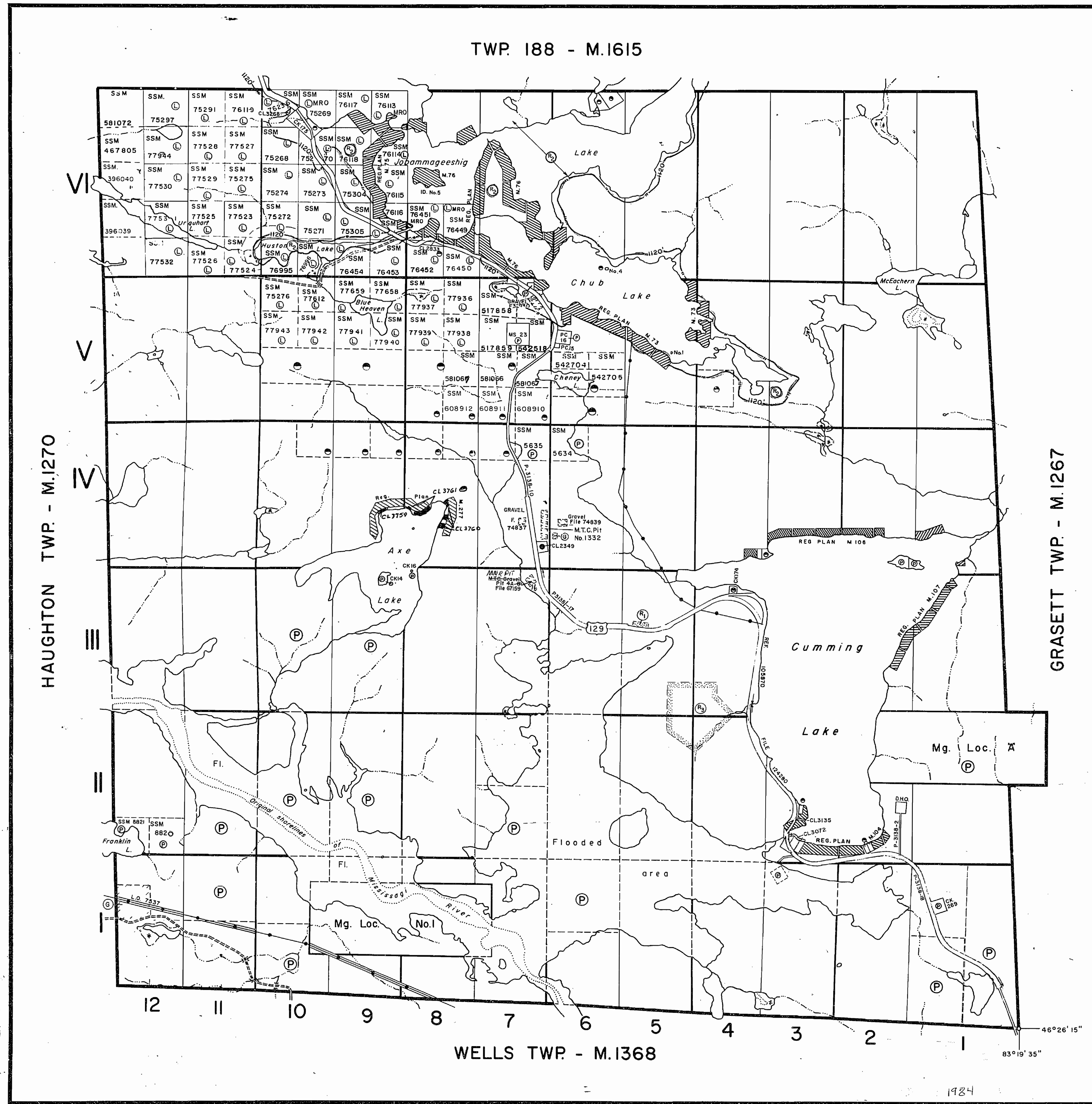
W. 422

CONGD. TWP.

CONGD. TWP.

W. 422

W. 422



THE TOWNSHIP OF

GOULD

DISTRICT OF ALGOMA

SAULT STE. MARIE MINING DIVISION

SCALE: 1-INCH 40 CHAINS

LEGEND

- PATENTED LAND ● or ⊕
- CROWN LAND SALE C.S.
- LEASES ⊙
- LOCATED LAND Loc.
- LICENSE OF OCCUPATION L.O.
- MINING RIGHTS ONLY M.R.O.
- SURFACE RIGHTS ONLY S.R.O.
- ROADS
- IMPROVED ROADS
- KING'S HIGHWAYS
- RAILWAYS
- POWER LINES
- MARSH OR MUSKEG
- MINES
- CANCELLED
- PATENTED for S.R.O.

NOTES

400' surface rights reservation along the shores of all lakes and rivers.

Summer resort locations patented for surface rights only shown thus ⊙

Flooding rights

- on Mississagi River to contour 905' reserved to H.E.P.C. - W.P.L.A. No. 35

- on Jobammageeshig and Chub Lakes to contour 1120' reserved to H.E.P.C. (in Lots 3-10 incl., Con. 5 & 6 -- see letter 6/7/66, F:82998)

Areas withdrawn from staking under Section 43 of the Mining Act (R.S.O. 1970).

| Order No. | File     | Date   | Disposition                           |
|-----------|----------|--------|---------------------------------------|
| ①         | W. 4/76  | 29019  | 22/1/76 S.R.O.                        |
| ②         | W. 10/80 | 188505 | 30/7/80 S.R.O.                        |
|           |          |        | (Flooding to contour elevation 1120') |
| ③         | W. 1/81  | 188505 | 8/5/81 S.R.O.                         |

⊙ SAND AND GRAVEL QUARRY PERMIT

PLAN NO. M. 455

ONTARIO MINISTRY OF NATURAL RESOURCES SURVEYS AND MAPPING BRANCH

SAULT STE. MARIE  
RECEIVED  
JUN 24 1983  
P.R.  
11 12 13 14 15

6-3278

Replaced by map Oct. 11/84

C-3518

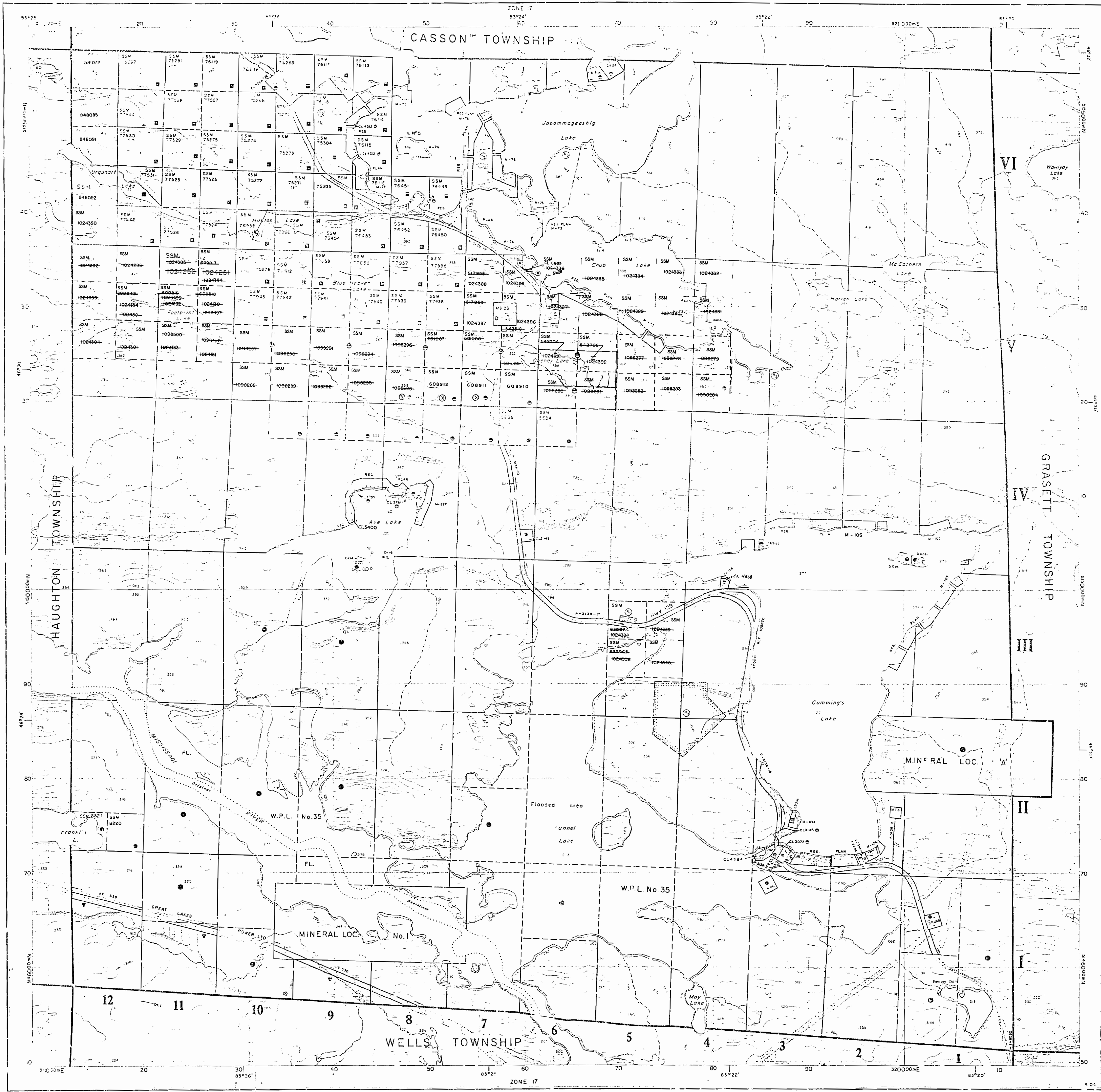
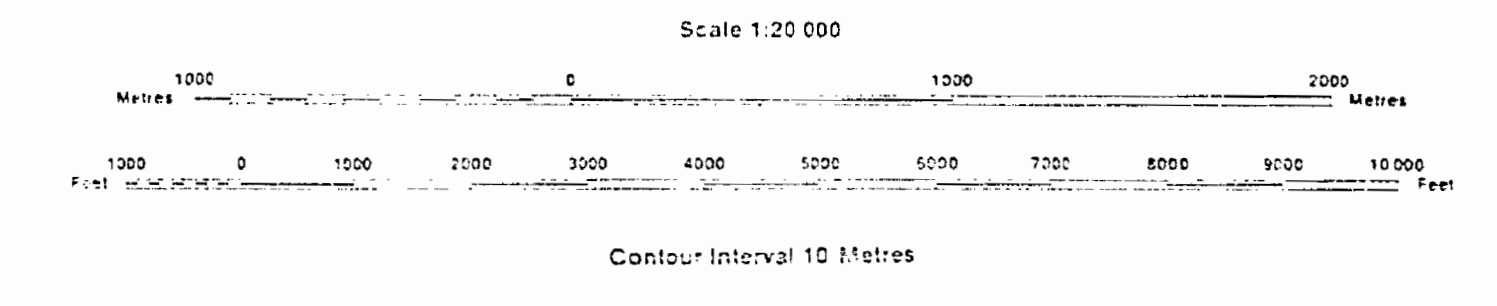
GOULD LMB

C-3518

**INDEX TO LAND DISPOSITION**

PLAN  
**G-3278**  
 TOWNSHIP  
**GOULD**

M.N.R. ADMINISTRATIVE DISTRICT  
**BLIND RIVER**  
 MINING DIVISION  
**SAULT STE. MARIE**  
 LAND TITLES/REGISTRY DIVISION  
**ALGOMA**



**SYMBOLS**

|                                |       |
|--------------------------------|-------|
| Boundary                       | ..... |
| Township Meridian Boundary     | ..... |
| Road allowance surveyed        | ..... |
| Road allowance unsurveyed      | ..... |
| Lot Concession surveyed        | ..... |
| Lot Concession unsurveyed      | ..... |
| Parcel surveyed                | ..... |
| Parcel unsurveyed              | ..... |
| Rig right-of-way road          | ..... |
| Rig right-of-way railway       | ..... |
| Rig right-of-way utility       | ..... |
| Rig elevation                  | ..... |
| Cliff, Pit, Pile               | ..... |
| Contour                        | ..... |
| Interpolated                   | ..... |
| Approximate                    | ..... |
| Depression                     | ..... |
| Control point (horizontal)     | ..... |
| Flooded land                   | ..... |
| Mine head frame                | ..... |
| Pipeline (above ground)        | ..... |
| Railway: single track          | ..... |
| double track                   | ..... |
| abandoned                      | ..... |
| Road, highway, court, township | ..... |
| access                         | ..... |
| trail, bush                    | ..... |
| Shoreline (original)           | ..... |
| Transmission line              | ..... |
| Wooded area                    | ..... |

**AREAS WITHDRAWN FROM DISPOSITION**

MRO - Mining Rights Only  
 SRD - Surface Rights Only  
 M-S - Mining and Surface Rights

| Description | Order No. | Date  | Disposition | File  |
|-------------|-----------|-------|-------------|-------|
| SEC 36780   | A 4776    | 22/76 | S.R.O.      | 19219 |
| SEC 36780   | W 4780    | 26/78 | S.R.O.      | 88025 |
| SEC 36780   | W 4780    | 8/81  | S.R.O.      | 18850 |

**DISPOSITION OF CROWN LANDS**

|                         |       |
|-------------------------|-------|
| Patent                  | ..... |
| Surface & Mining Rights | ..... |
| Surface Rights Only     | ..... |
| Mining Rights Only      | ..... |
| Lease                   | ..... |
| Surface & Mining Rights | ..... |
| Surface Rights Only     | ..... |
| Mining Rights Only      | ..... |
| Licence of Occupation   | ..... |
| Order-in-Council        | ..... |
| Unlocated               | ..... |
| Reservation             | ..... |
| Sand & Gravel           | ..... |

THE INFORMATION THAT  
 APPEARS ON THIS MAP  
 HAS BEEN COMPILED  
 FROM VARIOUS SOURCES  
 AND ACCURACY IS NOT  
 GUARANTEED. THOSE  
 WISHING TO STAKE MINING  
 CLAIMS SHOULD CON-  
 SULT WITH THE MINING  
 RECORDER, MINISTRY OF  
 NORTHERN DEVELOP-  
 MENT AND MINES, FOR AD-  
 DITIONAL INFORMATION  
 ON THE STATUS OF THE  
 LANDS SHOWN HEREON

Map base and land disposition drafting by Surveys and Mapping Branch, Ministry of Natural Resources.

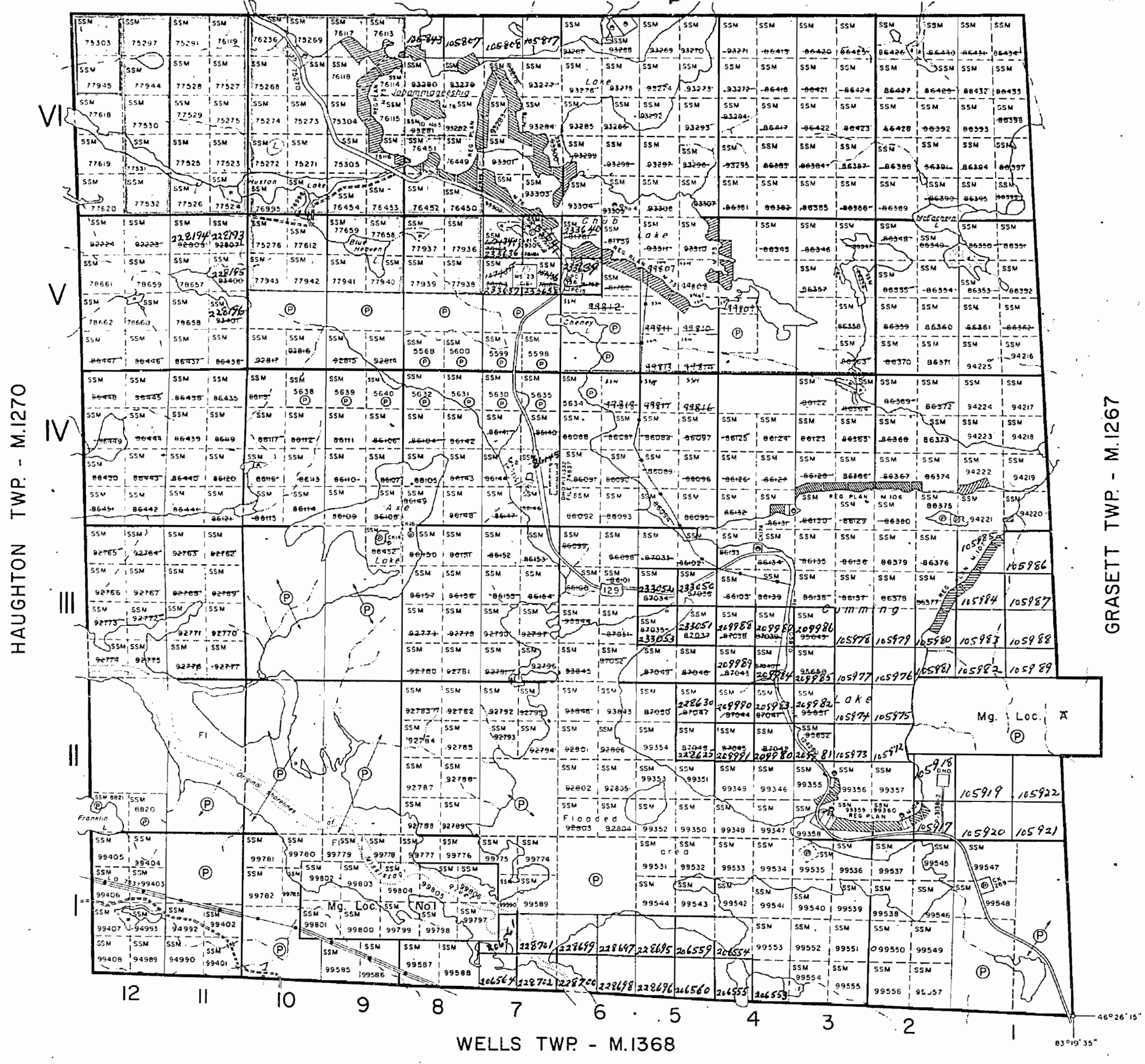
The disposition of land, including lot fabric and parcel boundaries on this index was compiled for administrative purposes only.





TWP. 188 - M.1615

*Lots 3 to 10 inclusive  
 Cont. 5 & 6  
 Subject to Flooding rights  
 on 1120' contour  
 on 27/66*



THE TOWNSHIP OF

GOULD

DISTRICT OF ALGOMA

SAULT STE. MARIE MINING DIVISION

SCALE: 1-INCH 40 CHAINS

LEGEND

- PATENTED LAND (P)
- CROWN LAND SALE (C.S.)
- LEASES (L)
- LOCATED LAND (Loc)
- LICENSE OF OCCUPATION (L.O.)
- MINING RIGHTS ONLY (M.R.O.)
- SURFACE RIGHTS ONLY (S.R.O.)
- ROADS
- IMPROVED ROADS
- KING'S HIGHWAYS
- RAILWAYS
- POWER LINES
- MARSH OR MUSKEG
- MINES
- CANCELLED

NOTES

400' surface rights reservation around all lakes and rivers.

Summer resort locations patented for surface rights only shown thus (P)

For status of summer resort locations shown thus (P) contact Dept. of L.&F.

Flooding rights

- on Mississagi River to contour '905' reserved to H.E.P.C. - W.P.L.A. No 35
- on Jobammageeshig and Chub Lakes to contour 1120' reserved to H.E.P.C.

CLAIMS OBTAINED IN GREEN & YELLOW REQUIRE A SURVEY. J.P.M. OR. 05.9/69.

DESCRIPTION CAN BE PREPARED FOR CLAIMS OBTAINED IN ORANGE J.P.M. June 11/70

PLAN NO. M.455

DEPARTMENT OF MINES

ONTARIO

TWP. 188

*lots 3 to 10 and  
com 5+6  
study to flooding rights  
1120' contour*

THE TOWNSHIP  
OF  
**GOULD**

DISTRICT OF  
ALGOMA

SAULT STE. MARIE  
MINING DIVISION

SCALE: 1-INCH=40 CHAINS

LEGEND

- PATENTED LAND (P)
- CROWN LAND SALE (C)
- LEASES (L)
- LOCATED LAND (L)
- LICENSE OF OCCUPATION (L)
- ROADS (R)
- IMPROVED ROADS (R)
- RAILWAYS (R)
- POWER LINES (P)
- MARSH OR MUSKEG (M)

NOTES

- APPROXIMATE BOUNDARIES OF AREAS  
LIABLE TO FLOODING SHOWN THUS
- SURFACE RESERVATION 400 FEET WIDE  
TO DEPT. OF L. & F. SHOWN THUS
- RESERVE TO H.E.P.C. FLOODING RIGHTS TO  
905' contour W.P.L.A. No 35

*NOTE: L.H.P. study done for  
lot 4, block 4 area*

*lots 3 to 10 com. 5+6  
study to flooding  
1120' contour, 95 A.M.*

VI

V

IV

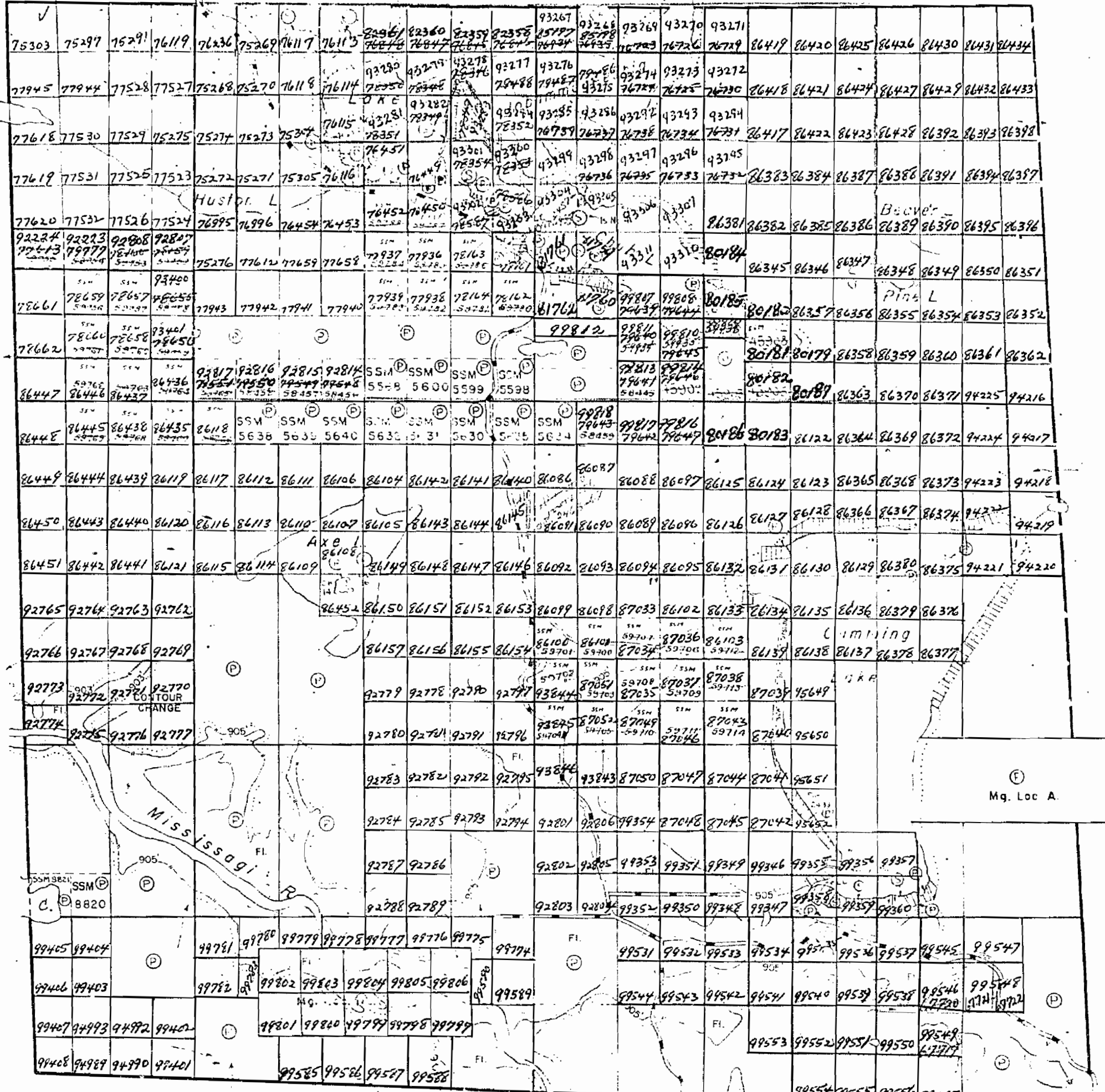
III

II

I

HAUGHTON TWP.

GRASSETT TWP.



12 11 10 9 8 7 6 5 4 3 2 1

WELLS TWP.

PLAN NO. - M-455

DEPARTMENT OF MINES  
—ONTARIO—

HAUGHTON TWP.

GRASSETT TWP.

TWP. 188

VI

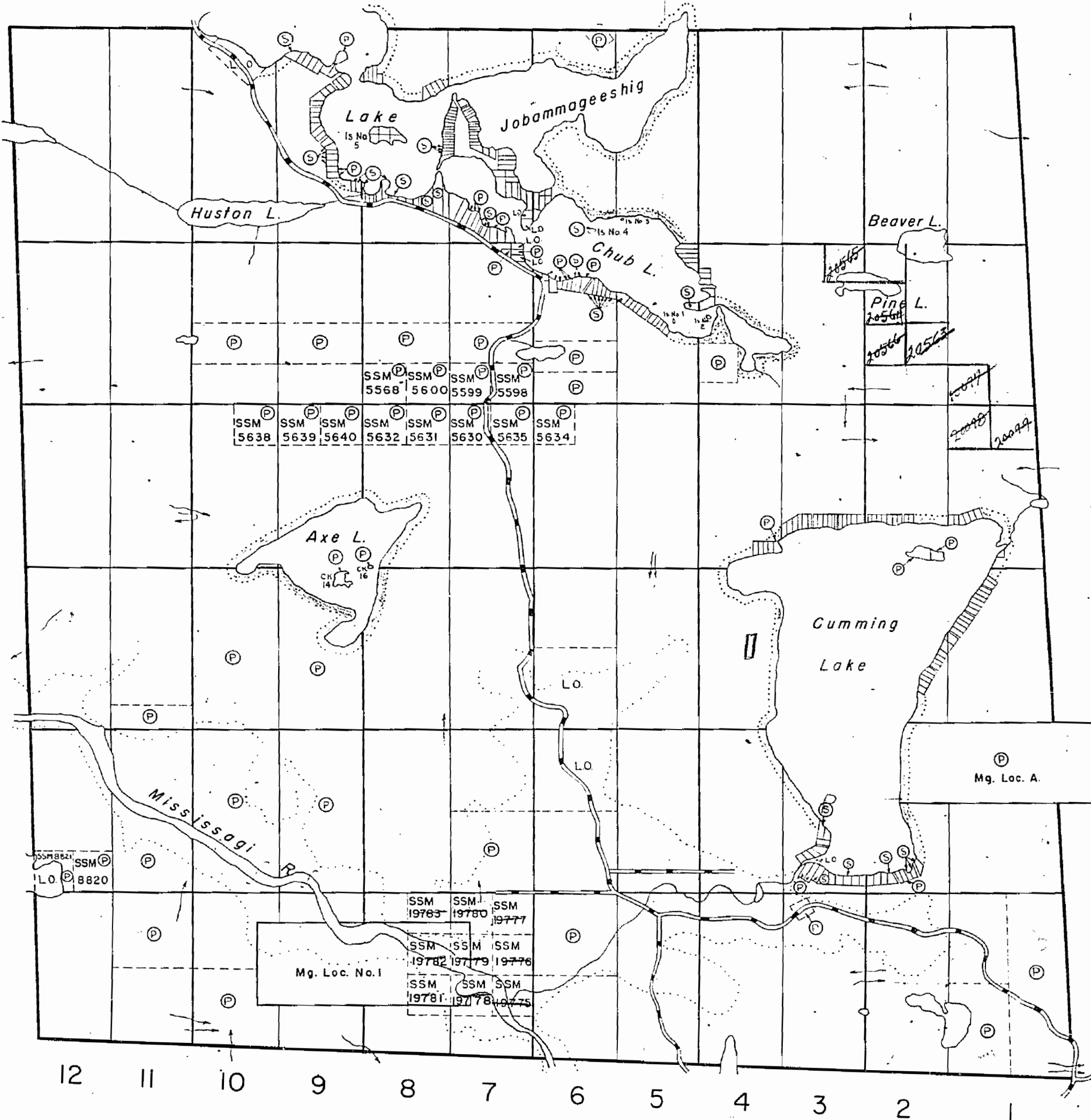
V

IV

III

II

I



WELLS TWP.

THE TOWNSHIP  
OF  
**GOULD**

DISTRICT OF  
ALGOMA

SAULT STE. MARIE  
MINING DIVISION

SCALE: 1-INCH = 40 CHAINS

**LEGEND**

- PATENTED LAND Ⓟ
- CROWN LAND SALE Ⓢ
- LEASES Ⓞ
- LOCATED LAND Loc
- LICENSE OF OCCUPATION L.O.
- ROADS — — — — —
- IMPROVED ROADS = = = = =
- RAILWAYS —+—+—+—+—
- POWER LINES — — — — —
- MARSH OR MUSKEG ~ ~ ~ ~ ~

**NOTES**

- APPROXIMATE BOUNDARIES OF AREAS  
LIABLE TO FLOODING SHOWN THUS ~ ~ ~ ~ ~
- SURFACE RESERVATION 200 FEET WIDE  
TO DEPT. OF L. & F. SHOWN THUS — — — — —

**OFFICE MAP**

*M. 455*

PLAN NO. - S.S.M. 34.

DEPARTMENT OF MINES  
—ONTARIO—

OFFICE MAP

OFFICE MAP

TWP. 188

THE TOWNSHIP OF GOULD

DISTRICT OF ALGOMA

SAULT STE. MARIE MINING DIVISION

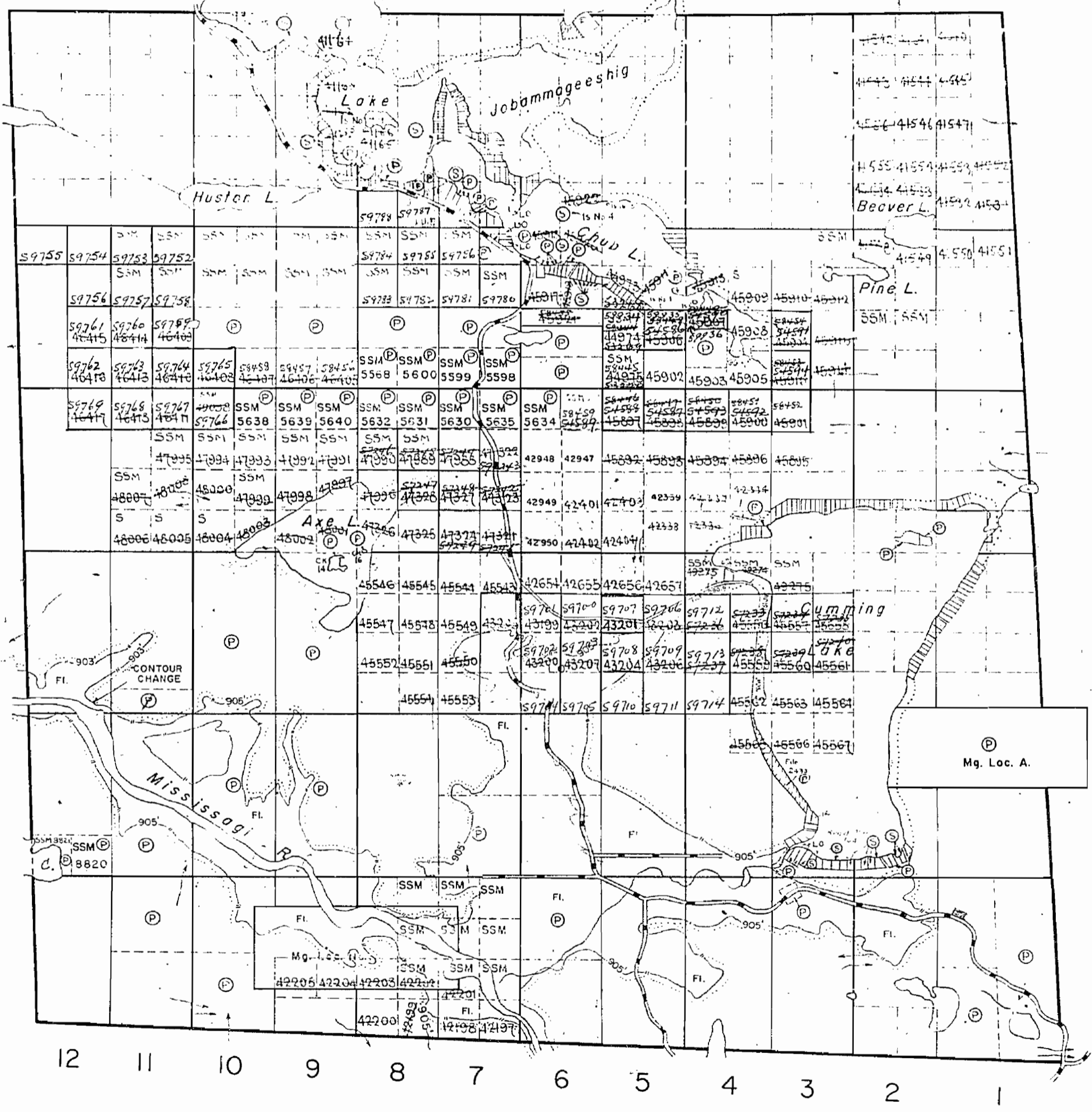
SCALE: 1-INCH = 40 CHAINS

LEGEND

- PATENTED LAND (P)
- CROWN LAND SALE (C)
- LEASES (L)
- LOCATED LAND (Loc)
- LICENSE OF OCCUPATION (L.O.)
- ROADS (—)
- IMPROVED ROADS (—)
- RAILWAYS (—)
- POWER LINES (—)
- MARSH OR MUSKEG (—)

NOTES

- APPROXIMATE BOUNDARIES OF AREAS LIABLE TO FLOODING SHOWN THUS (---)
- SURFACE RESERVATION 400 FEET WIDE TO DEPT. OF L. & F. SHOWN THUS (---)
- RESERVE TO H.E.P.C. FLOODING RIGHTS TO 905' contour (---) W.P.L.A. No 35



WELLS TWP.

OFFICE MAP

PLAN NO.- M-455

DEPARTMENT OF MINES —ONTARIO—

GOULD TWP. M-455

HAUGHTON TWP.

GRASSETT TWP.

VI

V

IV

III

II

I

12 11 10 9 8 7 6 5 4 3 2 1

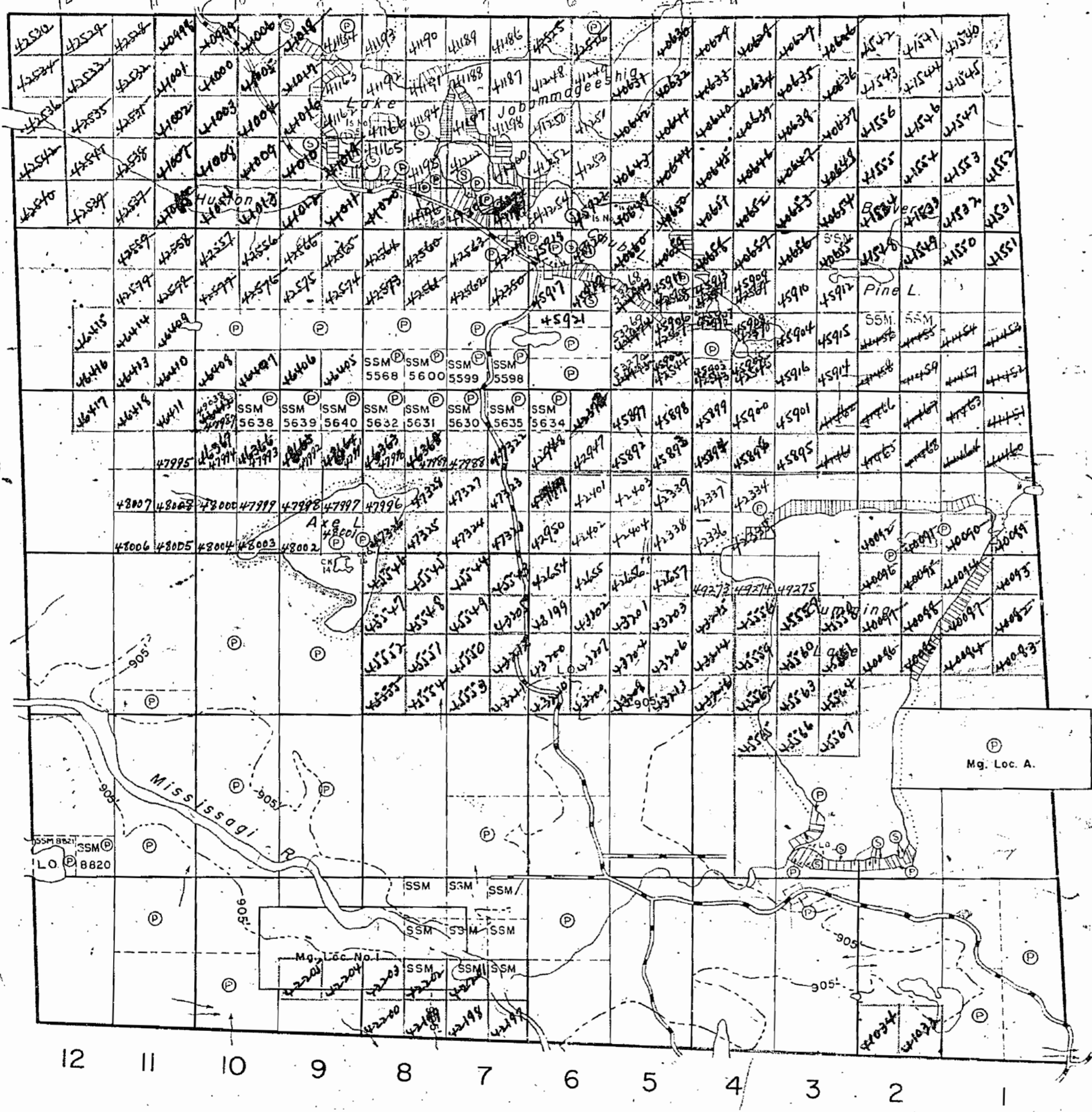
TWP. 188

GOULD TWP. S.2

HAUGHTON TWP.

GRASSETT TWP.

VI  
V  
IV  
III  
II  
I









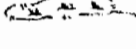


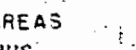
WELLS TWP.

THE TOWNSHIP  
OF  
**GOULD**  
DISTRICT OF  
ALGOMA

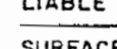
SAULT STE. MARIE  
MINING DIVISION

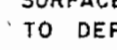
SCALE: 1-INCH = 40 CHAINS


**LEGEND**

- PATENTED LAND 
- CROWN LAND SALE 
- LEASES 
- LOCATED LAND  4 Loc.
- LICENSE OF OCCUPATION  L.O.
- ROADS 
- IMPROVED ROADS 
- RAILWAYS 
- POWER LINES 
- MARSH OR MUSKEG 

**NOTES**

APPROXIMATE BOUNDARIES OF AREAS  
LIABLE TO FLOODING SHOWN THUS 

SURFACE RESERVATION 200 FEET WIDE  
TO DEPT. OF L. & F. SHOWN THUS 

RESERVE TO H.E.P.C. FLOODING RIGHTS TO  
905' contour 

*1/2 of 1/2 Lot 11 Com 3*  
*1/2 of 1/2 Lot 12 Com 3*  
*1/2 of 1/2 Lot 13 Com 3*  
*1/2 of 1/2 Lot 14 Com 3*  
*1/2 of 1/2 Lot 15 Com 3*  
*1/2 of 1/2 Lot 16 Com 3*  
*1/2 of 1/2 Lot 17 Com 3*  
*1/2 of 1/2 Lot 18 Com 3*  
*1/2 of 1/2 Lot 19 Com 3*  
*1/2 of 1/2 Lot 20 Com 3*  
*1/2 of 1/2 Lot 21 Com 3*  
*1/2 of 1/2 Lot 22 Com 3*  
*1/2 of 1/2 Lot 23 Com 3*  
*1/2 of 1/2 Lot 24 Com 3*  
*1/2 of 1/2 Lot 25 Com 3*  
*1/2 of 1/2 Lot 26 Com 3*  
*1/2 of 1/2 Lot 27 Com 3*  
*1/2 of 1/2 Lot 28 Com 3*  
*1/2 of 1/2 Lot 29 Com 3*  
*1/2 of 1/2 Lot 30 Com 3*  
*1/2 of 1/2 Lot 31 Com 3*  
*1/2 of 1/2 Lot 32 Com 3*  
*1/2 of 1/2 Lot 33 Com 3*  
*1/2 of 1/2 Lot 34 Com 3*  
*1/2 of 1/2 Lot 35 Com 3*  
*1/2 of 1/2 Lot 36 Com 3*  
*1/2 of 1/2 Lot 37 Com 3*  
*1/2 of 1/2 Lot 38 Com 3*  
*1/2 of 1/2 Lot 39 Com 3*  
*1/2 of 1/2 Lot 40 Com 3*  
*1/2 of 1/2 Lot 41 Com 3*  
*1/2 of 1/2 Lot 42 Com 3*  
*1/2 of 1/2 Lot 43 Com 3*  
*1/2 of 1/2 Lot 44 Com 3*  
*1/2 of 1/2 Lot 45 Com 3*  
*1/2 of 1/2 Lot 46 Com 3*  
*1/2 of 1/2 Lot 47 Com 3*  
*1/2 of 1/2 Lot 48 Com 3*  
*1/2 of 1/2 Lot 49 Com 3*  
*1/2 of 1/2 Lot 50 Com 3*  
*1/2 of 1/2 Lot 51 Com 3*  
*1/2 of 1/2 Lot 52 Com 3*  
*1/2 of 1/2 Lot 53 Com 3*  
*1/2 of 1/2 Lot 54 Com 3*  
*1/2 of 1/2 Lot 55 Com 3*  
*1/2 of 1/2 Lot 56 Com 3*  
*1/2 of 1/2 Lot 57 Com 3*  
*1/2 of 1/2 Lot 58 Com 3*  
*1/2 of 1/2 Lot 59 Com 3*  
*1/2 of 1/2 Lot 60 Com 3*  
*1/2 of 1/2 Lot 61 Com 3*  
*1/2 of 1/2 Lot 62 Com 3*  
*1/2 of 1/2 Lot 63 Com 3*  
*1/2 of 1/2 Lot 64 Com 3*  
*1/2 of 1/2 Lot 65 Com 3*  
*1/2 of 1/2 Lot 66 Com 3*  
*1/2 of 1/2 Lot 67 Com 3*  
*1/2 of 1/2 Lot 68 Com 3*  
*1/2 of 1/2 Lot 69 Com 3*  
*1/2 of 1/2 Lot 70 Com 3*  
*1/2 of 1/2 Lot 71 Com 3*  
*1/2 of 1/2 Lot 72 Com 3*  
*1/2 of 1/2 Lot 73 Com 3*  
*1/2 of 1/2 Lot 74 Com 3*  
*1/2 of 1/2 Lot 75 Com 3*  
*1/2 of 1/2 Lot 76 Com 3*  
*1/2 of 1/2 Lot 77 Com 3*  
*1/2 of 1/2 Lot 78 Com 3*  
*1/2 of 1/2 Lot 79 Com 3*  
*1/2 of 1/2 Lot 80 Com 3*  
*1/2 of 1/2 Lot 81 Com 3*  
*1/2 of 1/2 Lot 82 Com 3*  
*1/2 of 1/2 Lot 83 Com 3*  
*1/2 of 1/2 Lot 84 Com 3*  
*1/2 of 1/2 Lot 85 Com 3*  
*1/2 of 1/2 Lot 86 Com 3*  
*1/2 of 1/2 Lot 87 Com 3*  
*1/2 of 1/2 Lot 88 Com 3*  
*1/2 of 1/2 Lot 89 Com 3*  
*1/2 of 1/2 Lot 90 Com 3*  
*1/2 of 1/2 Lot 91 Com 3*  
*1/2 of 1/2 Lot 92 Com 3*  
*1/2 of 1/2 Lot 93 Com 3*  
*1/2 of 1/2 Lot 94 Com 3*  
*1/2 of 1/2 Lot 95 Com 3*  
*1/2 of 1/2 Lot 96 Com 3*  
*1/2 of 1/2 Lot 97 Com 3*  
*1/2 of 1/2 Lot 98 Com 3*  
*1/2 of 1/2 Lot 99 Com 3*  
*1/2 of 1/2 Lot 100 Com 3*

PLAN NO. - S.S.M. 455

DEPARTMENT OF MINES  
—ONTARIO—

lots 3 to 10 incl  
on 5+6  
only to flooding  
rights  
1120' contour

THE TOWNSHIP OF GOULD

DISTRICT OF ALGOMA SAULT STE. MARIE MINING DIVISION

SCALE 1-INCH = 40 CHAINS

LEGEND

- PATENTED LAND
CROWN LAND SALE
LEASES
LOCATED LAND
LICENSE OF OCCUPATION
ROADS
IMPROVED ROADS
RAILWAYS
POWER LINES
MARSH OR MUSKEG

NOTES

APPROXIMATE BOUNDARIES OF AREAS LIABLE TO FLOODING SHEWN THUS
SURFACE RESERVATION 400 FEET WIDE TO DEPT. OF L. & F. SHEWN THUS
RESERVE TO H.E.P.C. FLOODING RIGHTS TO 905' contour W.P.L. No 35
NOTE: L.P.P. ...

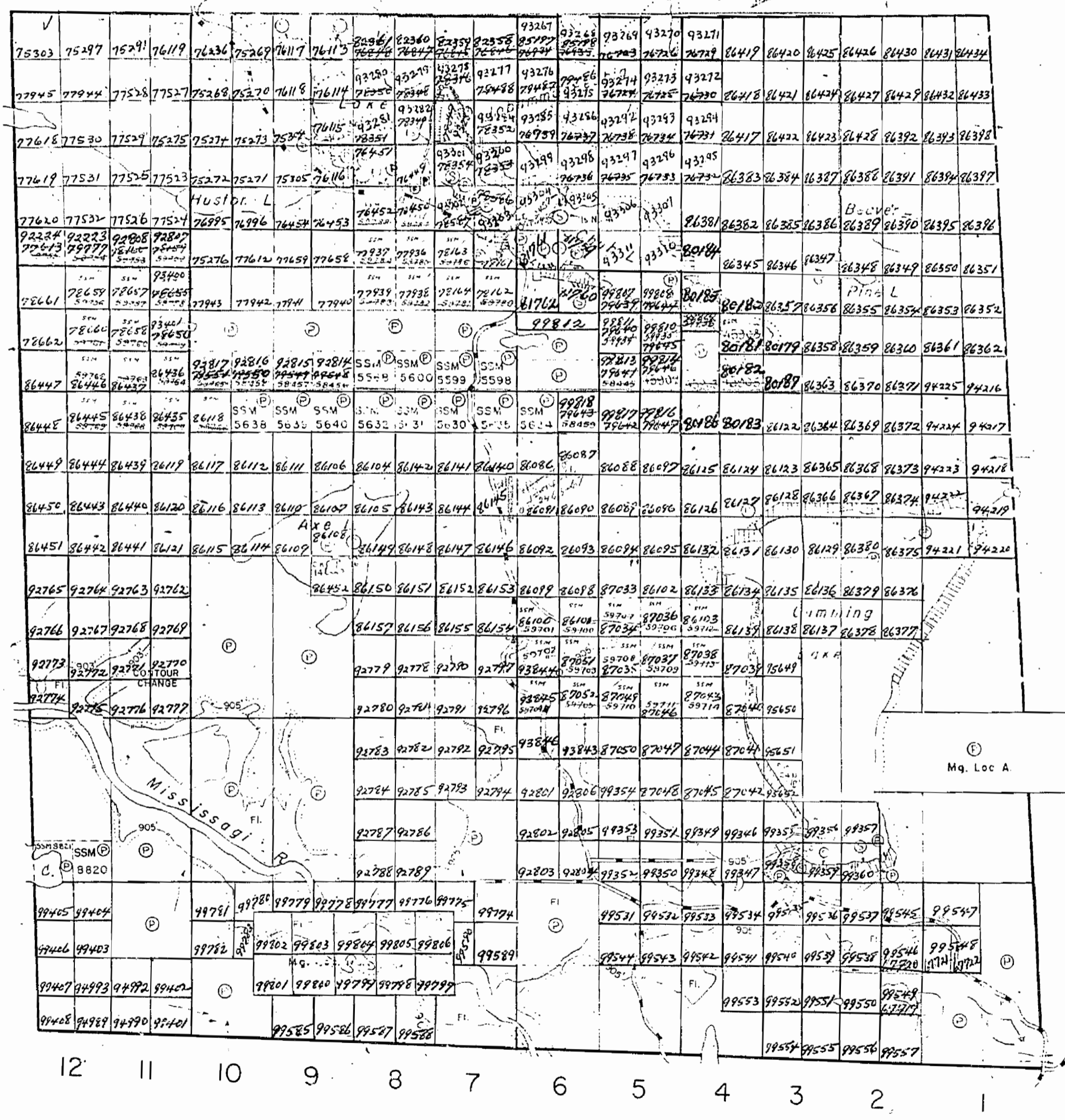
VI

V

IV

HAUGHTON TWP.

GRASSETT TWP.













12 11 10 9 8 7 6 5 4 3 2 1

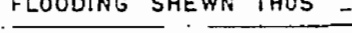
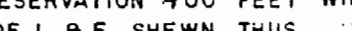
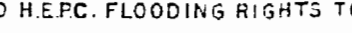
TWP. 188

THE TOWNSHIP  
OF  
**GOULD**  
DISTRICT OF  
ALGOMA  
SAULT STE. MARIE  
MINING DIVISION  
SCALE: 1-INCH = 40 CHAINS

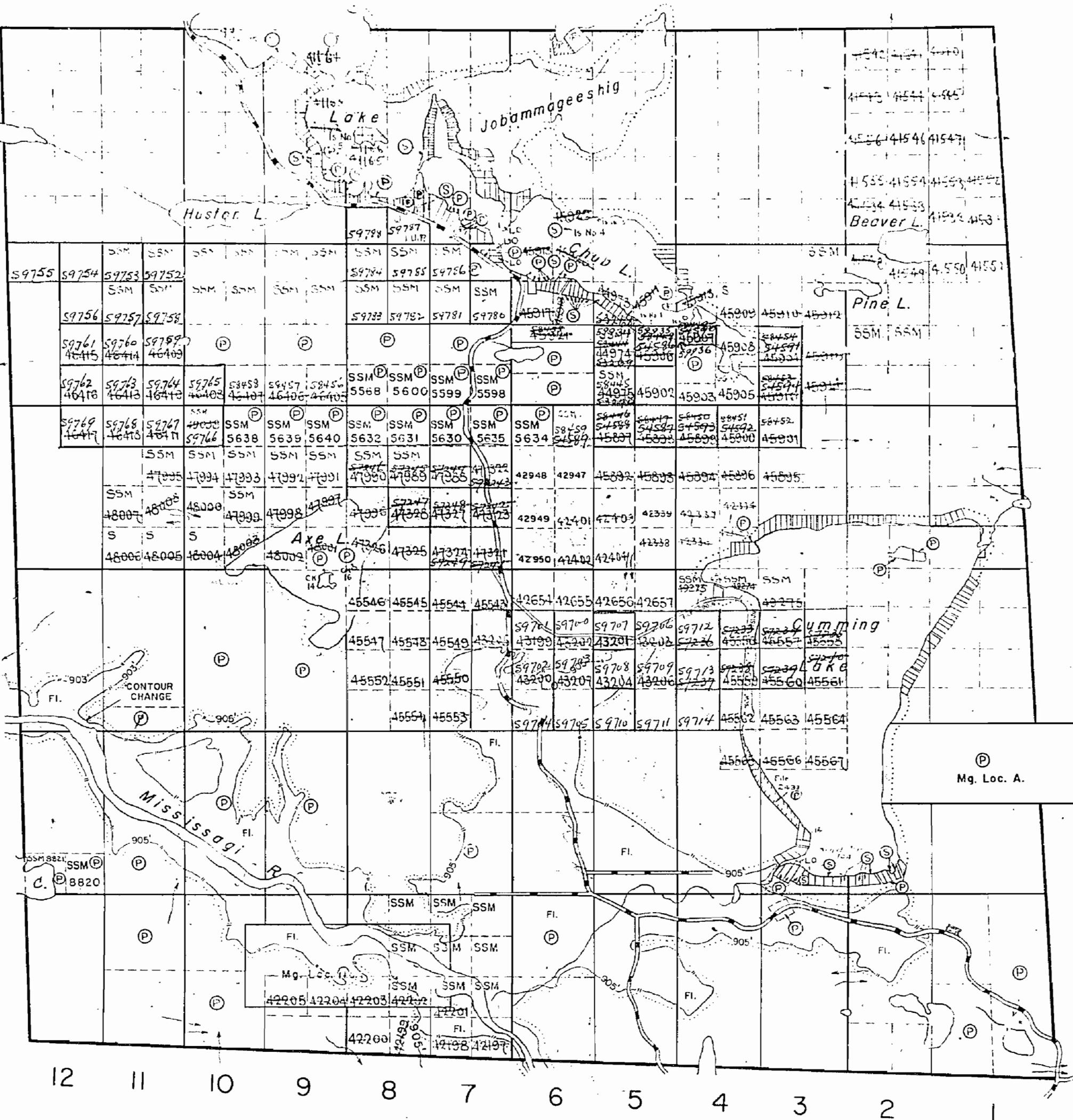
LEGEND

- PATENTED LAND 
- CROWN LAND SALE 
- LEASES 
- LOCATED LAND 
- LICENSE OF OCCUPATION 
- ROADS 
- IMPROVED ROADS 
- RAILWAYS 
- POWER LINES 
- MARSH OR MUSKEG 

NOTES

- APPROXIMATE BOUNDARIES OF AREAS  
LIABLE TO FLOODING SHOWN THUS 
- SURFACE RESERVATION 400 FEET WIDE  
TO DEPT. OF L. & F. SHOWN THUS 
- RESERVE TO H.E.P.C. FLOODING RIGHTS TO  
905' contour  W.P.L.A. No 35

*Handwritten notes:*  
H.L.P.  
4 acres  
1/2 of ...



WELLS TWP.

GOULD TWP. M-455

HAUGHTON TWP.

GRASSETT TWP.



TWP. 188 - M.1615

THE TOWNSHIP OF

GOULD

DISTRICT OF ALGOMA

SAULT STE. MARIE MINING DIVISION

SCALE: 1-INCH = 40 CHAINS

DATE OF ISSUE NOV 4 1976 SAULT STE. MARIE MINING RECORDERS OFFICE

LEGEND

- PATENTED LAND (P)
- CROWN LAND SALE (C.S.)
- LEASES (L)
- LOCATED LAND (Loc.)
- LICENSE OF OCCUPATION (L.O.)
- MINING RIGHTS ONLY (M.R.O.)
- SURFACE RIGHTS ONLY (S.R.O.)
- ROADS
- IMPROVED ROADS
- KING'S HIGHWAYS
- RAILWAYS
- POWER LINES
- MARSH OR MUSKEG
- MINES
- CANCELLED (C)

NOTES

400' surface rights reservation along the shores of all lakes and rivers.

Summer resort locations patented for surface rights only shown thus ⊙

Flooding rights

- on Mississagi River to contour 905' reserved to H.E.P.C. - W.P.L.A. No. 35

- on Jobammageeshig and Chub Lakes to contour 1120' reserved to H.E.P.C. (in Lots 3-10 incl., Con. 5 & 6 -- see letter 6/7/66, F:82998)

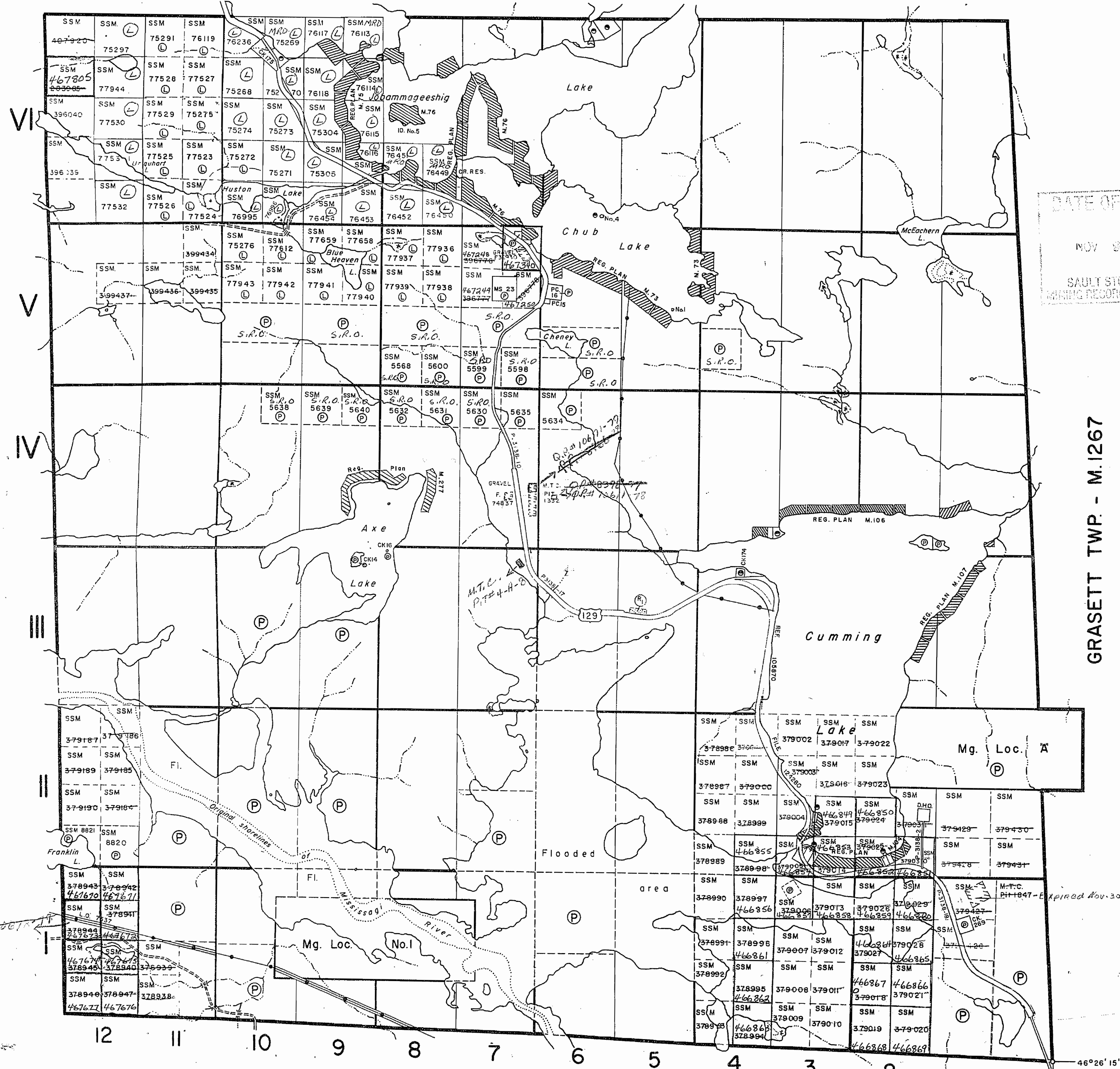
Areas withdrawn from staking under Section 43 of the Mining Act (R.S.O. 1970).

| Order No. | File  | Date    | Disposition |
|-----------|-------|---------|-------------|
| W.4/76    | 29019 | 22/1/76 | S.R.O.      |

G-3278 NOV 4 1976 OFFICE ISSUED

PLAN NO. 1455

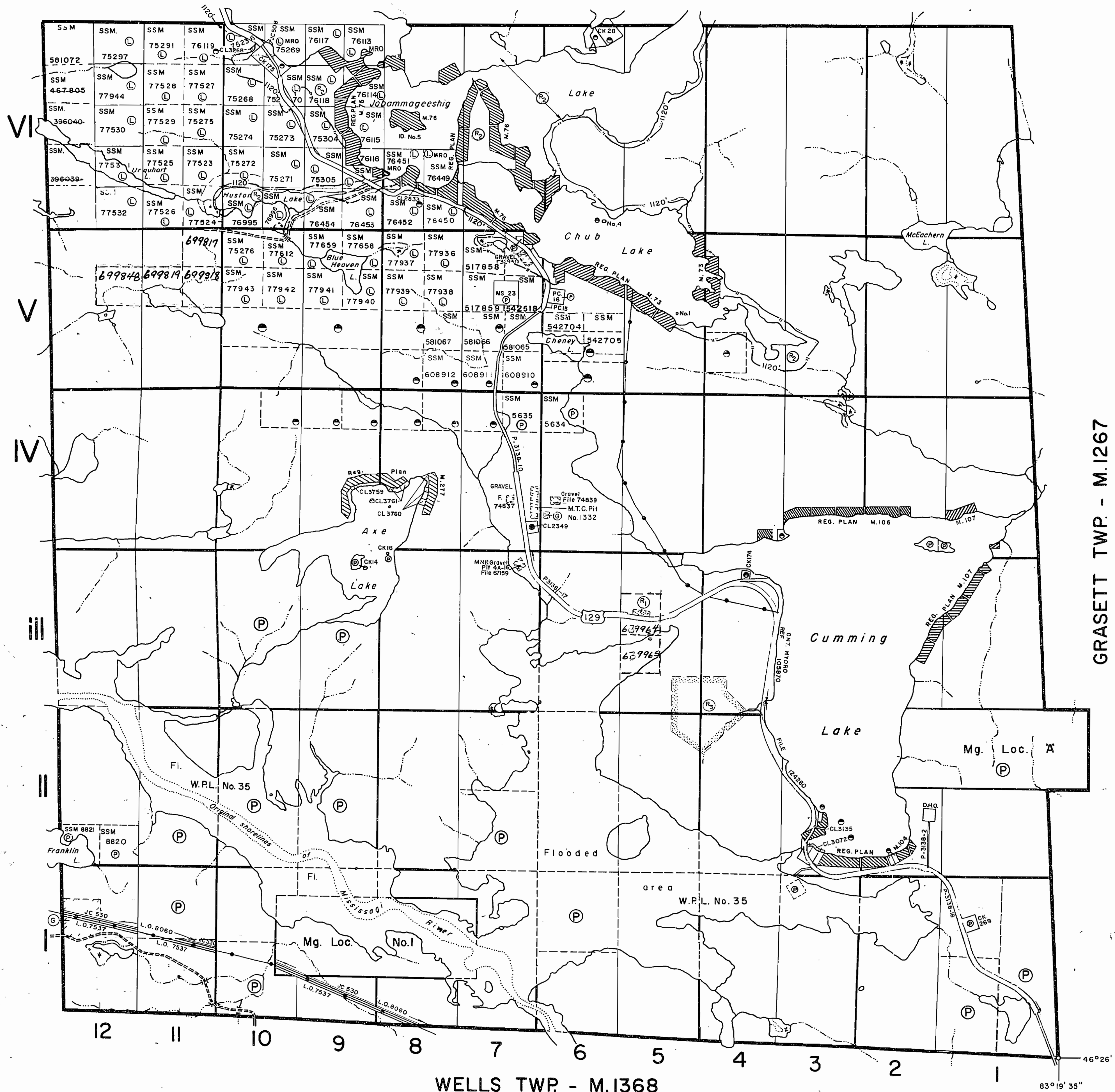
ONTARIO MINISTRY OF NATURAL RESOURCES SURVEYS AND MAPPING BRANCH



WELLS TWP. - M.1368

46°26' 15" 83°19' 35"

CASSON TWP - M.1615



THE TOWNSHIP OF GOULD

DISTRICT OF ALGOMA

SAULT STE. MARIE MINING DIVISION

SCALE: 1-INCH = 40 CHAINS

LEGEND

- PATENTED LAND ● or (P)
- CROWN LAND SALE C.S.
- LEASES (L)
- LOCATED LAND Loc.
- LICENSE OF OCCUPATION L.O.
- MINING RIGHTS ONLY M.R.O.
- SURFACE RIGHTS ONLY S.R.O.
- ROADS
- IMPROVED ROADS
- KING'S HIGHWAYS
- RAILWAYS
- POWER LINES
- MARSH OR MUSKEG
- MINES
- CANCELLED C.
- PATENTED for S.R.O. (P)

NOTES

400' surface rights reservation along the shores of all lakes and rivers.

Summer resort locations patented for surface rights only shown thus ●

Flooding rights

- on Mississagi River to contour 905' reserved to H.E.P.C. - W.P.L.A. No.35
- on Jobammageeshig and Chub Lakes to contour 1120' reserved to H.E.P.C. (in Lots 3-10 incl. Con. 5 & 6 -- see letter 6/7/66, F:82998)

Areas withdrawn from staking under Section 43 of the Mining Act (R.S.O. 1970).

| Order No.   | File   | Date    | Disposition |
|-------------|--------|---------|-------------|
| (P) W.4/76  | 29019  | 22/1/76 | S.R.O.      |
| (P) W.10/80 | 188505 | 30/7/80 | S.R.O.      |
| (P) W.1/81  | 188505 | 8/5/81  | S.R.O.      |

(C) SAND AND GRAVEL QUARRY PERMIT

PLAN NO. **M.455**

ONTARIO  
MINISTRY OF NATURAL RESOURCES  
SURVEYS AND MAPPING BRANCH

HAUGHTON TWP. - M.1270

GRASETT TWP. - M.1267

WELLS TWP. - M.1368

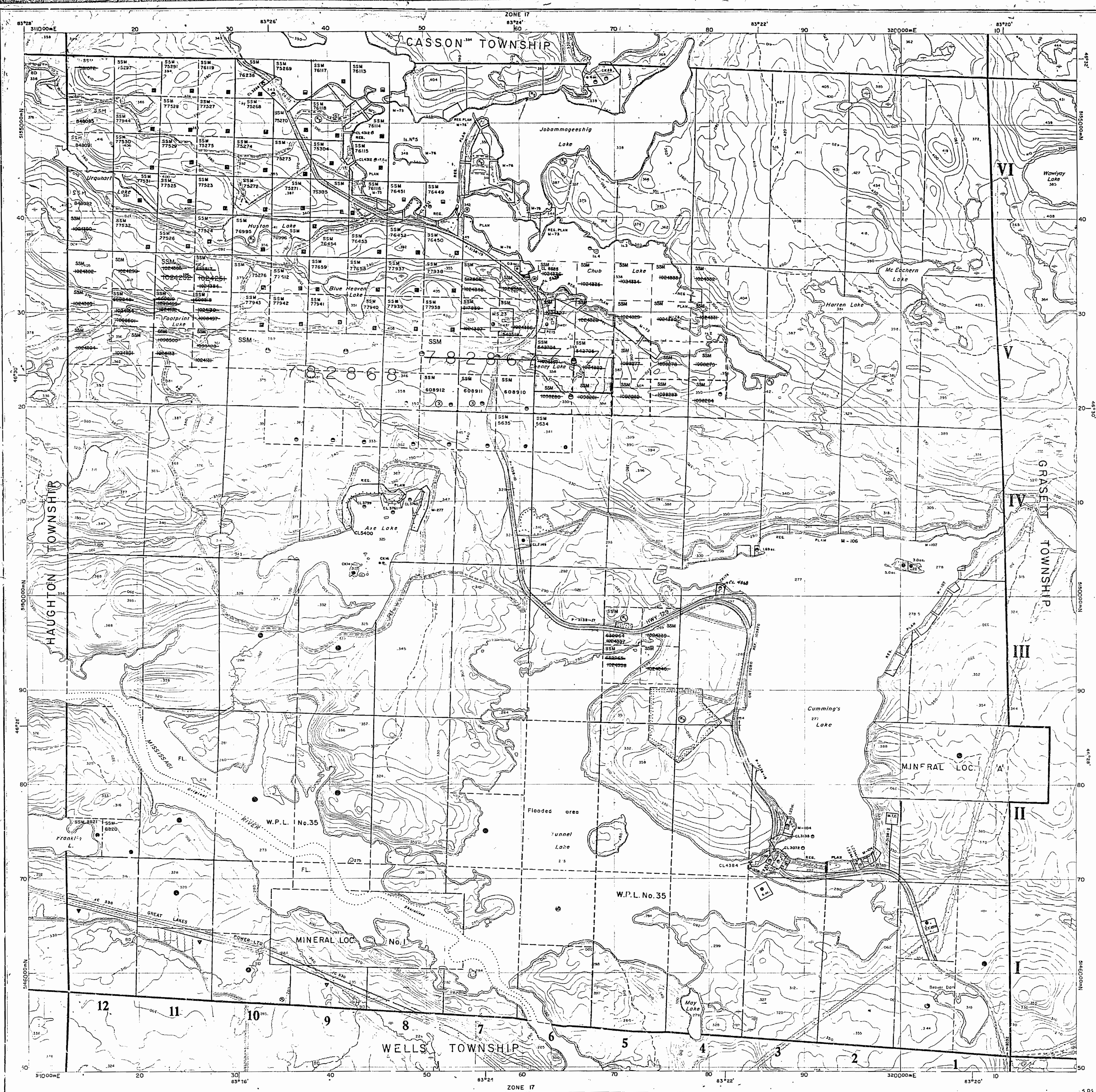
Revised by G-3278 May 27/86 md.

G-3278

C-3518

CONF. I.M.B.

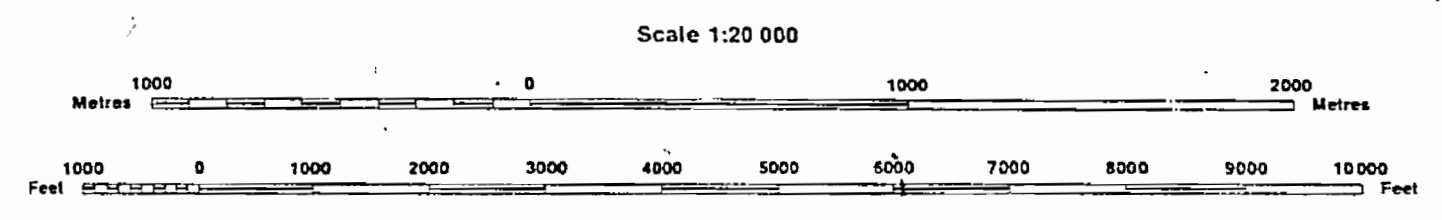
C-3518



**INDEX TO LAND DISPOSITION**

PLAN  
**G-3278**  
 TOWNSHIP  
**GOULD**

M.N.R. ADMINISTRATIVE DISTRICT  
**BILING RIVER**  
 MINING DIVISION  
**SAULT STE. MARIE**  
 LAND TITLES/REGISTRY DIVISION  
**ALGOMA**



**AREAS WITHDRAWN FROM DISPOSITION**

| Description  | Order No. | Date    | Disposition | File  |
|--|-----------|---------|-------------|-------|
| SEC 36/80  | W.4/76    | 22/1/76 | S.R.O.      | 29019 |
| SEC 36/80  | W.10/80   | 30/7/80 | S.R.O.      | 18905 |
| FLOODING ON JOBAMOGESHIG AND CHUB LAKES TO CONTOUR ELEVATION 1120' |           |         |             |       |
| SEC 36/80  | W.1/81    | 8/5/81  | S.R.O.      | 18850 |


**SYMBOLS**

|                                |   |
|--------------------------------|---|
| Boundary                       | — |
| Township, Meridian, Baseline   | — |
| Road allowances: surveyed      | — |
| shoreline                      | — |
| Lot/Concession: surveyed       | — |
| unsurveyed                     | — |
| Parcel: surveyed               | — |
| unsurveyed                     | — |
| Rig fit-of-way: road           | — |
| railway                        | — |
| utility                        | — |
| Re:rvation                     | — |
| Cliff, Pt, Pile                | — |
| Contour                        | — |
| Interpolated                   | — |
| Approximate                    | — |
| Depression                     | — |
| Control point (horizontal)     | — |
| Flooded land                   | — |
| Mine head frame                | — |
| Pipeline (above ground)        | — |
| Railway: single track          | — |
| double track                   | — |
| abandoned                      | — |
| Road, highway, court, township | — |
| access                         | — |
| trail, bush                    | — |
| Shoreline (original)           | — |
| Transmission line              | — |
| Wooded area                    | — |

**DISPOSITION OF CROWN LANDS**

|                         |   |
|-------------------------|---|
| Patent                  | — |
| Surface & Mining Rights | — |
| Surface Rights Only     | — |
| Mining Rights Only      | — |
| Lease                   | — |
| Surface & Mining Rights | — |
| Surface Rights Only     | — |
| Mining Rights Only      | — |
| Licence of Occupation   | — |
| Order-in-Council        | — |
| Cancelled               | — |
| Reservation             | — |
| Sand & Gravel           | — |

THE INFORMATION THAT  
 APPEARS ON THIS MAP  
 HAS BEEN COMPILED  
 FROM VARIOUS SOURCES,  
 AND ACCURACY IS NOT  
 GUARANTEED. THOSE  
 WISHING TO STAKE MINING  
 CLAIMS SHOULD CONSULT  
 WITH THE MINING  
 RECORDER, MINISTRY OF  
 NORTHERN DEVELOPMENT  
 AND MINES, FOR ADDITIONAL  
 INFORMATION ON THE STATUS OF THE  
 LANDS SHOWN HEREON.





TWP. 188 - M.1615

THE TOWNSHIP OF GOULD

DISTRICT OF ALGOMA

SAULT STE. MARIE MINING DIVISION

SCALE: 1-INCH = 40 CHAINS

LEGEND

- PATENTED LAND ● or (P)
- CROWN LAND SALE C.S.
- LEASES (L)
- LOCATED LAND Loc.
- LICENSE OF OCCUPATION L.O.
- MINING RIGHTS ONLY M.R.O.
- SURFACE RIGHTS ONLY S.R.O.
- ROADS
- IMPROVED ROADS
- KING'S HIGHWAYS
- RAILWAYS
- POWER LINES
- MARSH OR MUSKEG
- MINES
- CANCELLED
- PATENTED for S.R.O.

NOTES

400' surface rights reservation along the shores of all lakes and rivers.

Summer resort locations patented for surface rights only shown thus ●

Flooding rights

- on Mississagi River to contour 905' reserved to H.E.P.C. - W.P.L.A. No.35
- on Jobammageeshig and Chub Lakes to contour 1120' reserved to H.E.P.C. (in Lots 3-10 incl., Con. 5 & 6 -- see letter 6/7/66, F:82998)

Areas withdrawn from staking under Section 43 of the Mining Act. (R.S.O. 1970).

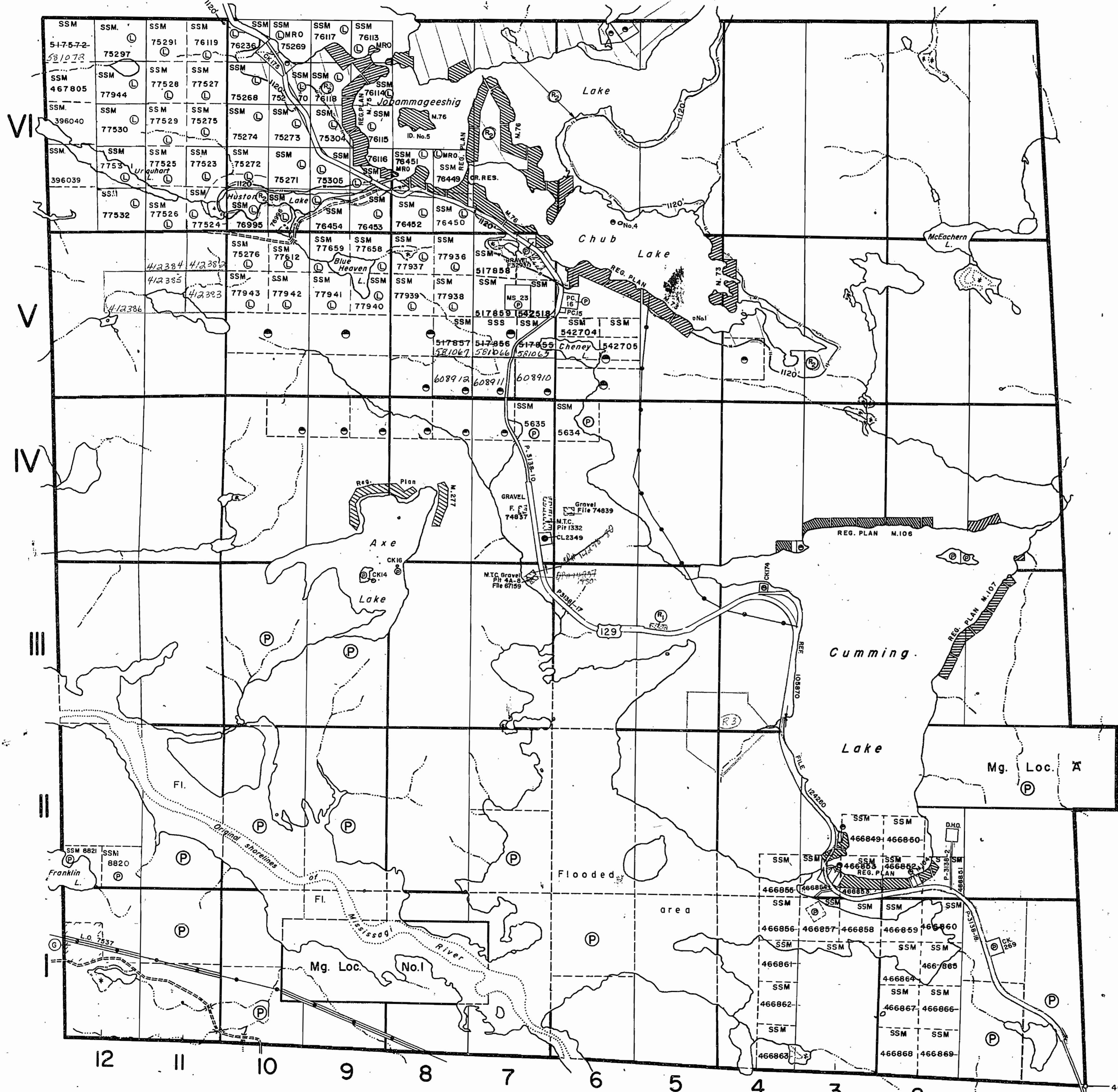
| Order No. | File       | Date   | Disposition    |
|-----------|------------|--------|----------------|
| (4)       | W.4/76     | 29019  | 22/1/76 S.R.O. |
| (2)       | W.10/80    | 188505 | 30/7/80 S.R.O. |
| (3)       | W1/51 B.R. |        | 8/15/77 S.R.O. |

SAND AND GRAVEL QUARRY

6-3278

PLAN NO. M.455

ONTARIO MINISTRY OF NATURAL RESOURCES SURVEYS AND MAPPING BRANCH



HAUGHTON TWP. - M.1270

GRASETT TWP. - M.1267

WELLS TWP. - M.1368

46°26' 15" 83°19' 35"

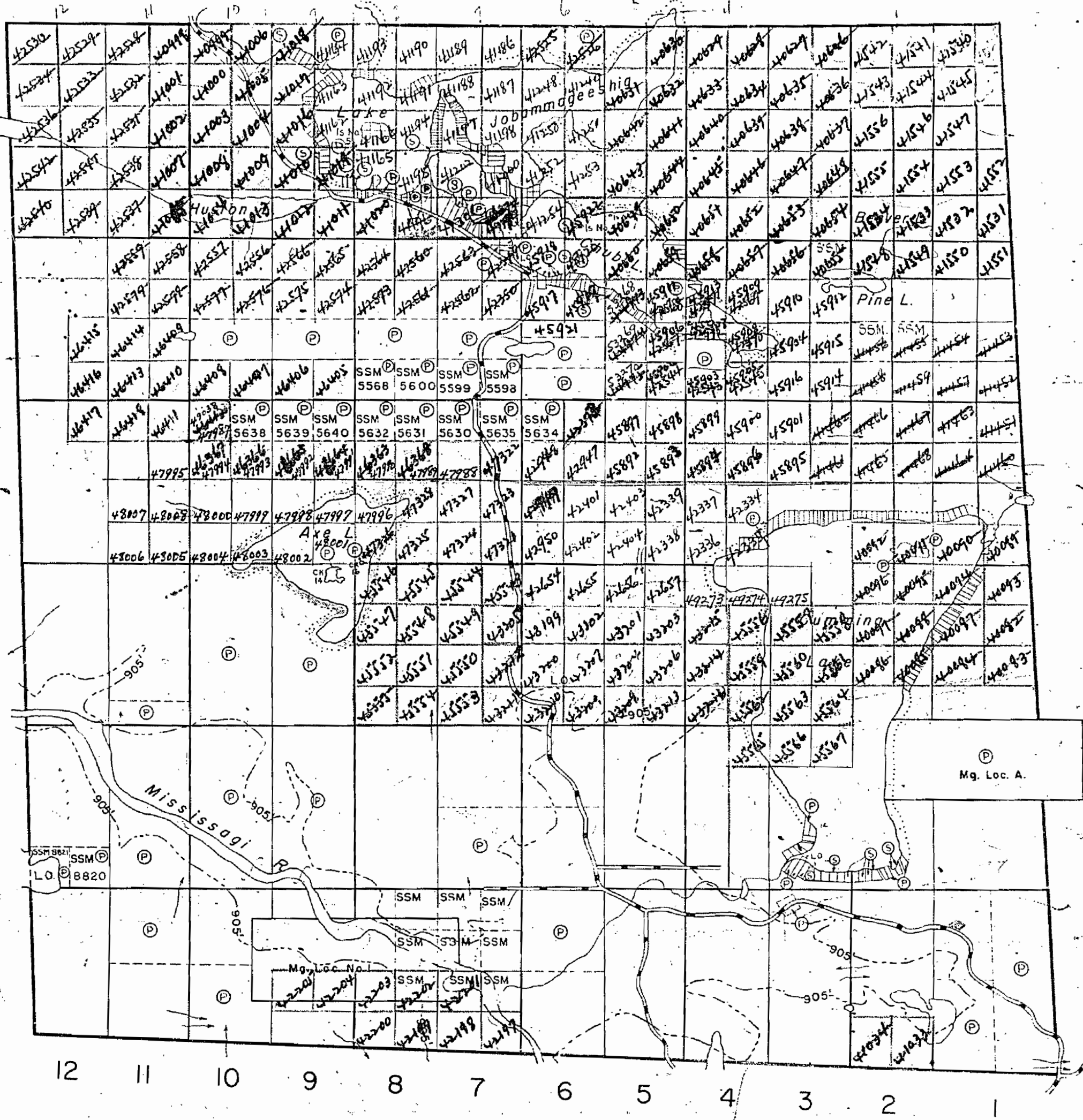
CONF. T.M.B. 2.2.2 PWT. QUO

TWP. 188

HAUGHTON TWP.

GRASSETT TWP.

VI  
V  
IV  
III  
II  
I



THE TOWNSHIP  
OF  
**GOULD**  
DISTRICT OF  
ALGOMA  
SAULT STE. MARIE  
MINING DIVISION  
SCALE: 1-INCH=40 CHAINS

**LEGEND**

|                       |   |
|-----------------------|---|
| PATENTED LAND         | ⊙ |
| CROWN LAND SALE       | ⊙ |
| LEASES                | ⊙ |
| LOCATED LAND          | ⊙ |
| LICENSE OF OCCUPATION | ⊙ |
| ROADS                 | — |
| IMPROVED ROADS        | — |
| RAILWAYS              | — |
| POWER LINES           | — |
| MARSH OR MUSKEG       | — |

**NOTES**

APPROXIMATE BOUNDARIES OF AREAS  
LIABLE TO FLOODING SHEWN THUS

SURFACE RESERVATION 200 FEET WIDE  
TO DEPT. OF L. & F. SHEWN THUS

RESERVE TO H.E.P.C. FLOODING RIGHTS TO  
905' contour

*1/2 of lot 2 Lot 11 Con 3*  
*reverted to Dept of Mines*  
*Jan 1/1914*

*Reserve for bus station*

*11176 - res. for pipeline tank*  
*Lot 8 Con 6.*

PLAN NO. - S.S.M. 455  
DEPARTMENT OF MINES  
— ONTARIO —

TWP. 188 - M.1615

THE TOWNSHIP OF

GOULD

DISTRICT OF ALGOMA

SAULT STE. MARIE MINING DIVISION

SCALE: 1-INCH 40 CHAINS

LEGEND

- PATENTED LAND ⊙
- CROWN LAND SALE C.S.
- LEASES ⊙
- LOCATED LAND Lor:
- LICENSE OF OCCUPATION L.O.
- MINING RIGHTS ONLY M.R.O.
- SURFACE RIGHTS ONLY S.R.O.
- ROADS —
- IMPROVED ROADS —
- KING'S HIGHWAYS —
- RAILWAYS —
- POWER LINES —
- MARSH OR MUSKEG —
- MINES —
- CANCELLED —

NOTES

400' surface rights reservation around all lakes and rivers.

Summer resort locations patented for surface rights only shown thus ⊙

For status of summer resort locations shown thus ⊙ contact Dept. of L.&F.

Flooding rights

- on Mississagi River to contour 905' reserved to H.E.P.C. - W.P.L.A. No.35
- on Jobammageeshig and Chub Lakes to contour 1120' reserved to H.E.P.C.

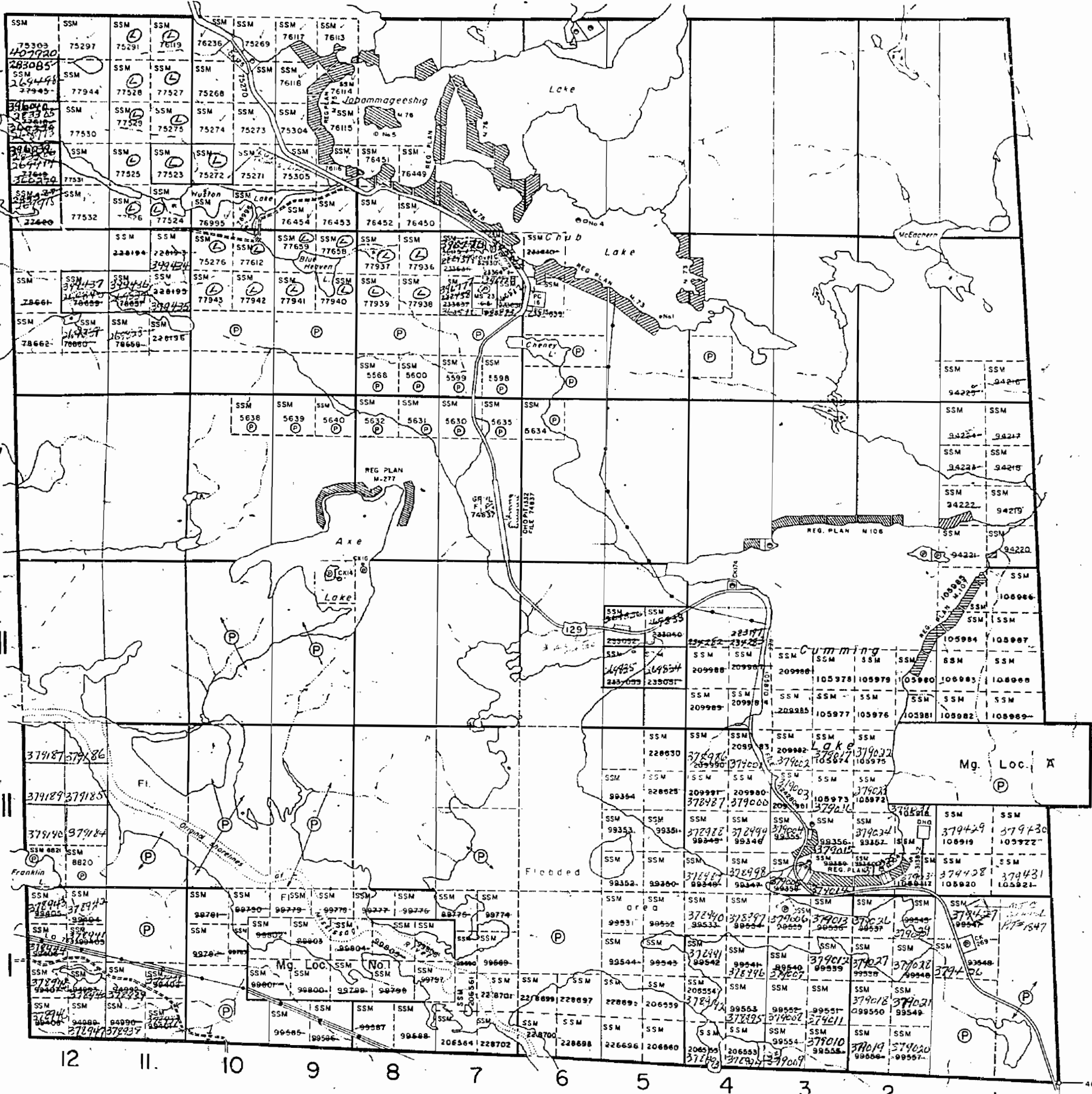
*When Right 2 is used with the word "patented" it refers to the right of the holder of the right of surface rights reservation.*

PLAN NO.

M.455

DEPARTMENT OF MINES

— ONTARIO —



HAUGHTON TWP. - M.1270

GRASETT TWP. - M.1267

WELLS TWP. - M.1368

46°26' 15" 83°19' 35"