

SNOWDRIFT LAKE G-402

REFERENCES

- NOT OPEN FOR STAKING (PROV. PARK)
- (R1) Surface and Mining Rights withdrawn from staking for a proposed Wabakimi Park expansion. order # W-TB-45/95 NWR June 26, 1995.
- (R2) SURFACE & MINING RIGHTS WITHDRAWN FROM STAKING. Order W-TB-8/97. DATED 97/FEB/12. Proposed Wabakimi Park expansion.

DATE OF ISSUE

MAR 05 1999

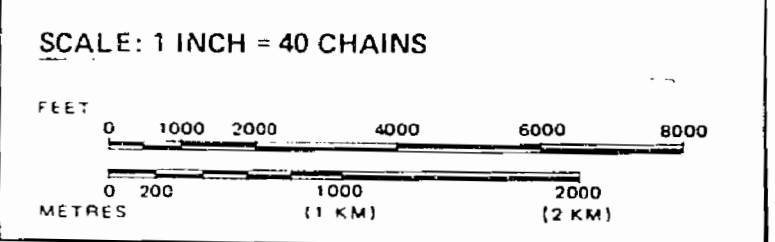
PROVINCIAL RECORDING OFFICE - SUDBURY

LEGEND

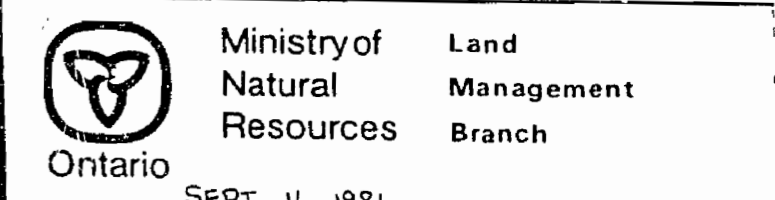
- HIGHWAY AND ROUTE No.
- OTHER ROADS
- TRAILS
- SURVEYED LINES:
 - TOWNSHIPS, BASE LINES, ETC.
 - LOTS, MINING CLAIMS, PARCELS, ETC.
- UNSURVEYED LINES:
 - LOT LINES
 - PARCEL BOUNDARY
 - MINING CLAIMS ETC.
- RAILWAY AND RIGHT OF WAY
- UTILITY LINES
- NON-PERENNIAL STREAM
- FLOODING OR FLOODING RIGHTS SUBDIVISION OR COMPOSITE PLAN
- RESERVATIONS
- ORIGINAL SHORELINE
- MARSH OR MUSKEG
- MINES
- TRAVERSE MONUMENT

DISPOSITION OF CROWN LANDS

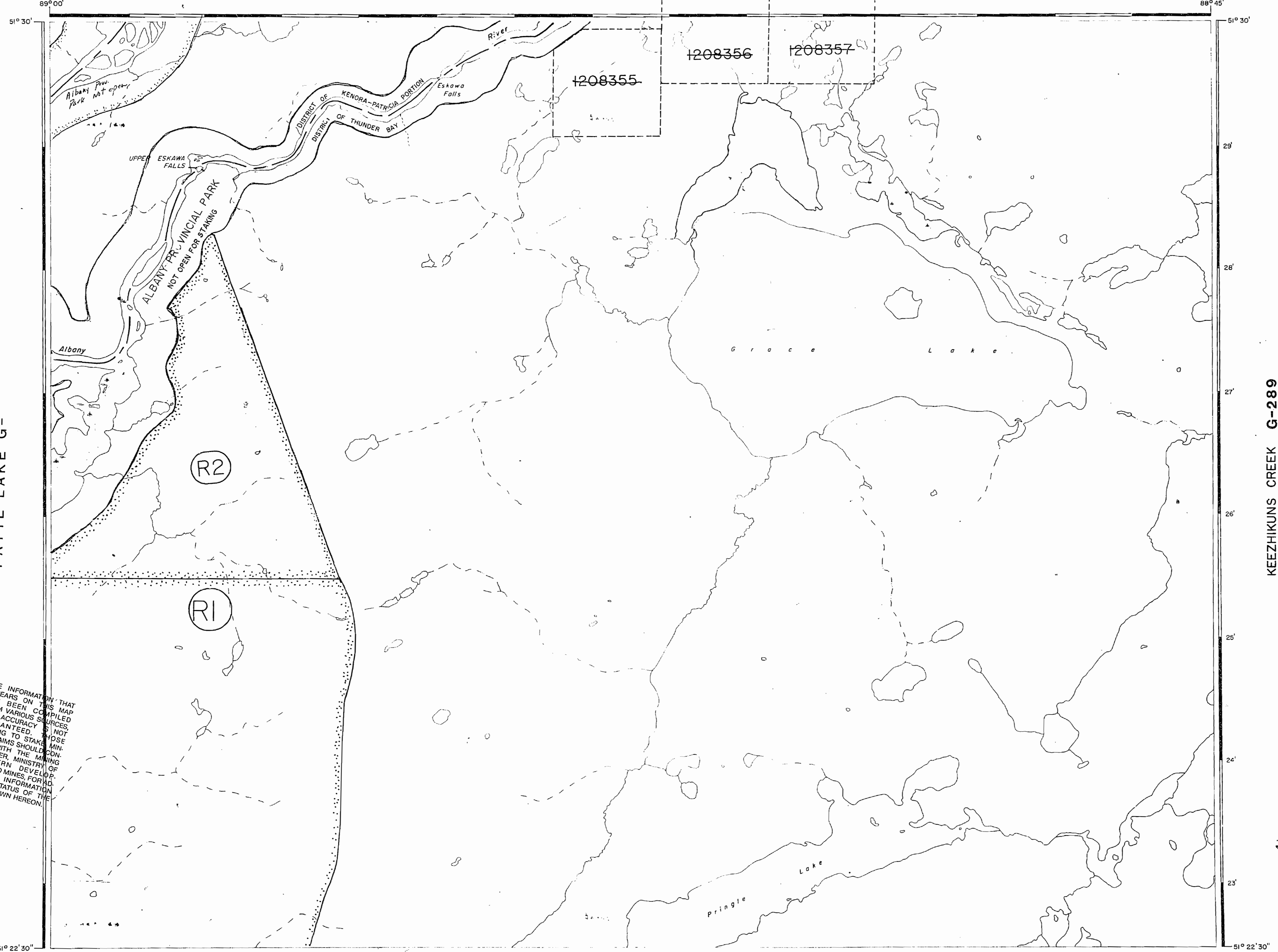
TYPE OF DOCUMENT	SYMBOL
PATENT, SURFACE & MINING RIGHTS	
" SURFACE RIGHTS ONLY	
" MINING RIGHTS ONLY	
LEASE, SURFACE & MINING RIGHTS	
" SURFACE RIGHTS ONLY	
" MINING RIGHTS ONLY	
LICENCE OF OCCUPATION	
ORDER-IN-COUNCIL	
RESERVATION	
CANCELLED	
SAND & GRAVEL	
LAND USE PERMITS FOR COMMERCIAL TOURISM/OUTPOST CAMPS	



AREA
GRACE LAKE
 M.N.R. ADMINISTRATIVE DISTRICT
GERALDTON
 MINING DIVISION
THUNDER BAY
 LAND TITLES / REGISTRY DIVISION
**KENORA/PATRICIA
 THUNDER BAY**



SEPT. 16, 1981
 Date: JULY 14, 1981
 Number: **G-259**



THE INFORMATION THAT APPEARS ON THIS MAP HAS BEEN COMPILED FROM VARIOUS SOURCES AND ACCURACY IS NOT GUARANTEED. NO WARRANTIES ARE MADE, EITHER EXPRESS OR IMPLIED, BY THE RECORDERS, MINING RECORDERS, MINISTRY OF NORTHERN DEVELOPMENT AND MINES, FOR ADDITIONAL INFORMATION ON THE STATUS OF THE LANDS SHOWN HEREON.

HINZ LAKE G-269

KEEZHIKUNGS CREEK G-289

PATTE LAKE G-

SNOWDRIFT LAKE G-402

REFERENCES

- NOT OPEN FOR STAKING (PROV. PARK)
- (R1) Surface and Mining Rights withdrawn from staking for a proposed Wabakimi Park expansion order # W-TB-49/15 NWR June 26, 1985.
- (R2) SURFACE & MINING RIGHTS WITHDRAWN FROM STAKING. Order W-TB-8/87, DATED 97/FEB/12. Proposed Wabakimi Park expansion.

LEGEND

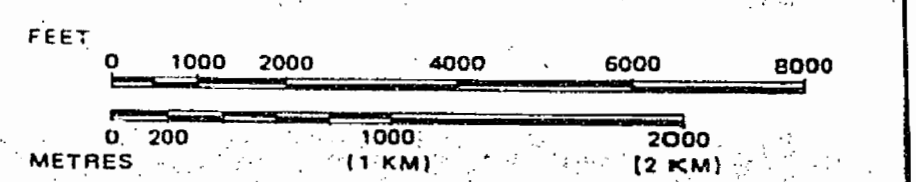
- HIGHWAY AND ROUTE No.
- OTHER ROADS
- TRAILS
- SURVEYED LINES:
 - TOWNSHIPS, BASE LINES, ETC.
 - LOTS, MINING CLAIMS, PARCELS, ETC.
- UNSURVEYED LINES:
 - LOT LINES
 - PARCEL BOUNDARY
 - MINING CLAIMS ETC.
- RAILWAY AND RIGHT OF WAY
- UTILITY LINES
- NON-PERENNIAL STREAM
- FLOODING OR FLOODING RIGHTS
- SUBDIVISION OR COMPOSITE PLAN
- RESERVATIONS
- ORIGINAL SHORELINE
- MARSH OR MUSKEG
- MINES
- TRAVERSE MONUMENT

DISPOSITION OF CROWN LANDS

TYPE OF DOCUMENT	SYMBOL
PATENT, SURFACE & MINING RIGHTS	
" SURFACE RIGHTS ONLY	
" MINING RIGHTS ONLY	
LEASE, SURFACE & MINING RIGHTS	
" SURFACE RIGHTS ONLY	
" MINING RIGHTS ONLY	
LICENCE OF OCCUPATION	
ORDER-IN-COUNCIL	
RESERVATION	
CANCELLED	
SAND & GRAVEL	
LAND USE PERMITS FOR COMMERCIAL TOURISM/OUTPOST CAMPS	


NOTE: MINING RIGHTS IN PARCELS PATENTED PRIOR TO MAY 6, 1912, VESTED IN ORIGINAL PATENTEE BY THE PUBLIC LANDS ACT, R.S.O. 1970, CHAP. 380, SEC. 63, SUBSEC. 1.

SCALE: 1 INCH = 40 CHAINS

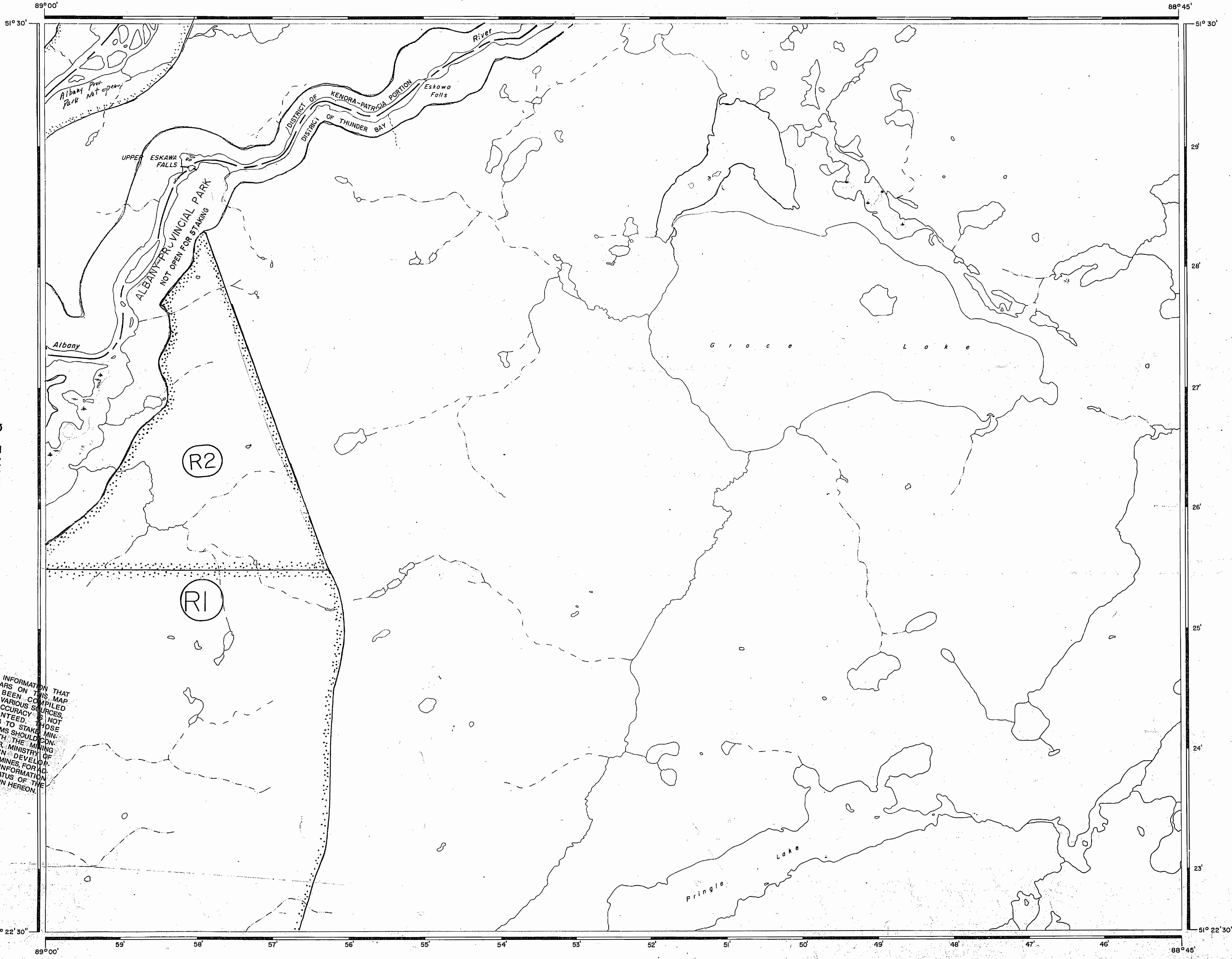


AREA
GRACE LAKE

M.N.S. ADMINISTRATIVE DISTRICT
GERALDTON
 MINING DIVISION
THUNDER BAY
 LAND TITLES / REGISTRY DIVISION
**KENORA/PATRICIA
 THUNDER BAY**



SEPT. 11, 1981
 Date JULY 14, 1981 Number
G-259



PATTE LAKE G-

KEEZHIKUNS CREEK G-289

HINZ LAKE G-269

THE INFORMATION THAT APPEARS ON THIS MAP HAS BEEN COMPILED FROM VARIOUS SOURCES AND ACCURACY IS NOT GUARANTEED. NO WARRANTIES ARE MADE BY THE MINING RECORDS DIVISION OF THE NORTHERN DEVELOPMENT AND MINES CORPORATION ON THE STATUS OF THE LANDS SHOWN HEREON.