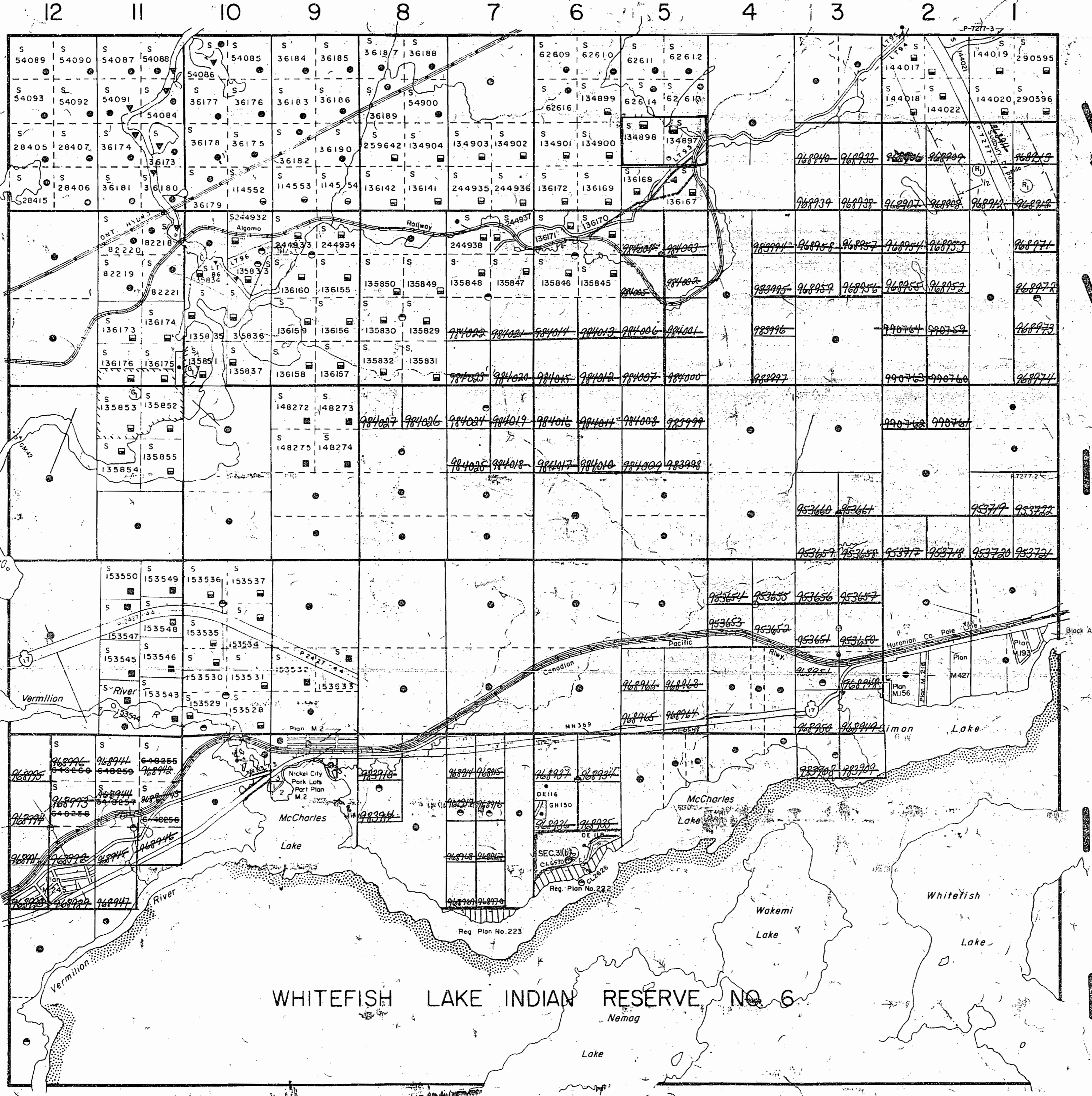


M 893

M 893

TRIM LINE

Creighton Twp. M. 738



THE INFORMATION THAT APPEARS ON THIS MAP HAS BEEN COMPILED FROM VARIOUS SOURCES, AND ACCURACY IS NOT GUARANTEED. THOSE WISHING TO STAKE MINING CLAIMS SHOULD CONSULT WITH THE MINING RECORDER, MINISTRY OF NORTHERN DEVELOPMENT AND MINES, FOR ADDITIONAL INFORMATION ON THE STATUS OF THE LANDS SHOWN HEREON.

THE TOWNSHIP OF GRAHAM

DISTRICT OF SUDBURY
SUDBURY MINING DIVISION

SCALE: 1-INCH=40 CHAINS

DISPOSITION OF CROWN LANDS

- PATENT, SURFACE AND MINING RIGHTS
- " SURFACE RIGHTS ONLY
- " MINING RIGHTS ONLY
- LEASE, SURFACE AND MINING RIGHTS
- " SURFACE RIGHTS ONLY
- " MINING RIGHTS ONLY
- LICENCE OF OCCUPATION
- ROADS
- IMPROVED ROADS
- KING'S HIGHWAYS
- RAILWAYS
- POWER LINES
- MARSH. OR MUSKEG
- MINES
- CANCELLED

NOTES

400' Surface Rights Reservation along the shores of all lakes & rivers.

Areas withdrawn from staking under Section 43 of the Mining Act (R.S.O. 1970)

Order No.	File	Date	Disposition
①	W. 35/78	188539	21/6/78 S.R.

SAND and GRAVEL

- ① Gravel File 6255
- ② Gravel File 89437
- SEC.3(b) SEE LAND ROLL

PLAN NO. M. 893

ONTARIO
MINISTRY OF NATURAL RESOURCES
SURVEYS AND MAPPING BRANCH

GRAHAM TWP

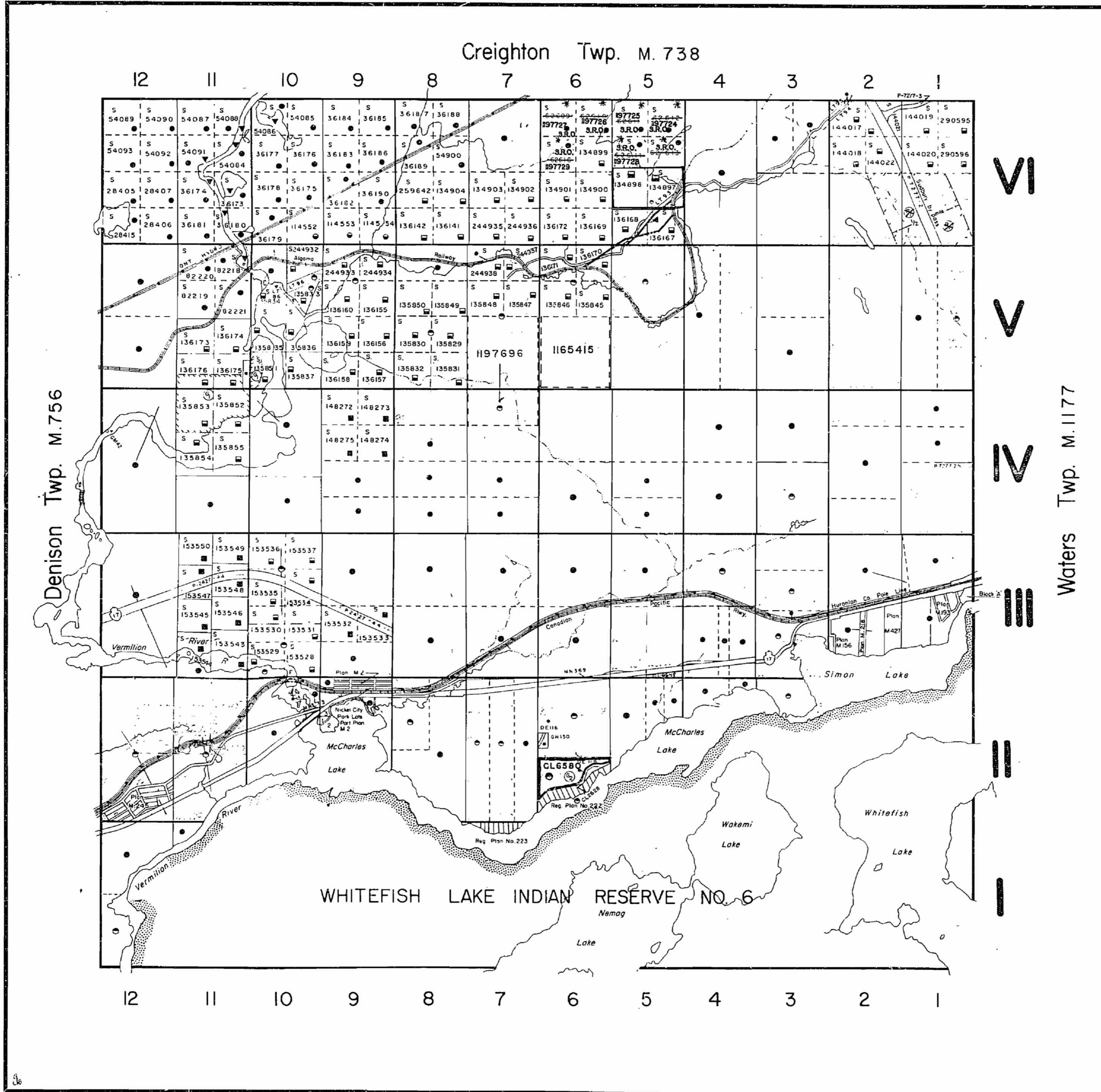
GRAHAM TWP

Denison Twp. M. 756

Waters Twp. M. 1177

WHITEFISH LAKE INDIAN RESERVE, NO. 6
Nemag Lake

Aug 84



THE INFORMATION THAT APPEARS ON THIS MAP HAS BEEN COMPILED FROM VARIOUS SOURCES, AND ACCURACY IS NOT GUARANTEED. THOSE WISHING TO STAKE MINING CLAIMS SHOULD CONSULT WITH THE MINING RECORDER, MINISTRY OF NORTHERN DEVELOPMENT AND MINES, FOR ADDITIONAL INFORMATION ON THE STATUS OF THE LANDS SHOWN HEREON.

THE TOWNSHIP OF

GRAHAM

DISTRICT OF SUDBURY

SUDBURY MINING DIVISION

SCALE: 1-INCH=40 CHAINS

DISPOSITION OF CROWN LANDS

- PATENT, SURFACE AND MINING RIGHTS ----- ●
- " " SURFACE RIGHTS ONLY ----- ○
- " " MINING RIGHTS ONLY ----- ◐
- LEASE, SURFACE AND MINING RIGHTS ----- ■
- " " SURFACE RIGHTS ONLY ----- ◑
- " " MINING RIGHTS ONLY ----- ◒
- LICENCE OF OCCUPATION ----- ▼
- ROADS
- IMPROVED ROADS -----
- KING'S HIGHWAYS -----
- RAILWAYS -----
- POWER LINES -----
- MARSH OR MUSKOG -----
- MINES -----
- CANCELLED -----

NOTES

400' Surface Rights Reservation along the shores of all lakes & rivers.

Areas withdrawn from staking under Section 43 of the Mining Act (R.S.O. 1970).

Order No.	File	Date	Disposition
0-S-40/94	195150	09/12/94	S.R. - SURFACE RIGHTS
W-12/73	468699	27/6/76	M.R. - MINING RIGHTS

* JUNE 1, 1994 OPENINGS ONTARIO GAZETTE VOL. 127-20 MAY 14, 1994 PAGE 1560

SAND and GRAVEL

- ① Gravel File 6265
- ② Gravel File 99437

GRAHAM

PLAN NO.- **M.893**

ONTARIO

MINISTRY OF NATURAL RESOURCES

SURVEYS AND MAPPING BRANCH

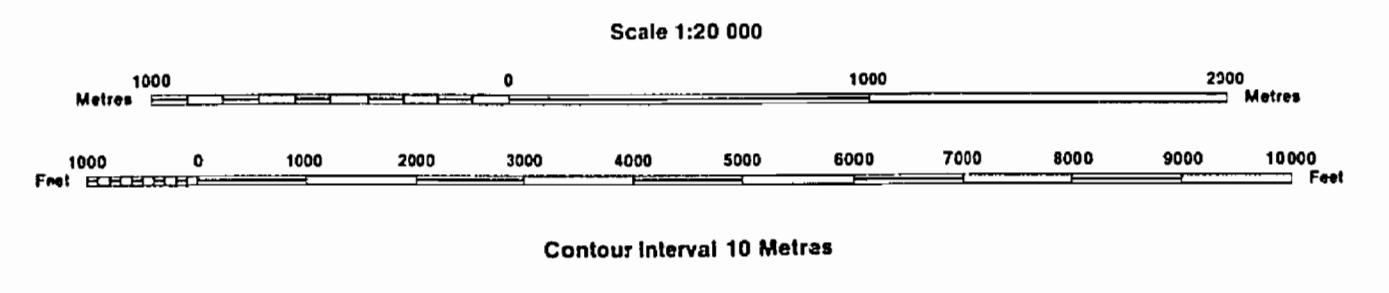


INDEX TO LAND DISPOSITION

PLAN
 G-4052
 TOWNSHIP

M.N.R. ADMINISTRATIVE DISTRICT
 SUDBURY
 MINING DIVISION
 SUDBURY
 LAND TITLES/REGISTRY DIVISION
 SUDBURY

GRAHAM



AREAS WITHDRAWN FROM DISPOSITION

- MRO - Mining Rights Only
- SRO - Surface Rights Only
- M+S - Mining and Surface Rights

SYMBOLS

Description	Order No.	Date	Disposition	File
Boundary				
Township, Meridian, Baseline				
Road allowance; surveyed				
shoreline				
Lot/Concession; surveyed				
unsurveyed				
Parcel; surveyed				
unsurveyed				
Right-of-way; road				
railway				
utility				
Reservation				
Cliff, Pit, Pile				
Contour				
Interpolated				
Approximate				
Depression				
Control point (horizontal)				
Flooded land				
Mine head frame				
Pipeline (above ground)				
Railway; single track				
double track				
abandoned				
Road; highway, county, township				
access				
trail, bush				
Shoreline (original)				
Transmission line				
Wooded area				

DISPOSITION OF CROWN LANDS

Patent	
Surface & Mining Rights	●
Surface Rights Only	○
Mining Rights Only	○
Lease	
Surface & Mining Rights	■
Surface Rights Only	■
Mining Rights Only	■
Licence of Occupation	▼
Order-in-Council	OC
Cancelled	⊙
Reservation	⊙
Sand & Gravel	⊙

THE INFORMATION THAT APPEARS ON THIS MAP HAS BEEN COMPILED FROM VARIOUS SOURCES, AND ACCURACY IS NOT GUARANTEED. THOSE WISHING TO STAKE MINING CLAIMS SHOULD CONSULT WITH THE MINING RECORDER, MINISTRY OF NORTHERN DEVELOPMENT AND MINES, FOR ADDITIONAL INFORMATION ON THE STATUS OF THE LANDS SHOWN HEREON.

G-4052
 GRAHAM TWP.
 G-4052

CREIGHTON TWP.

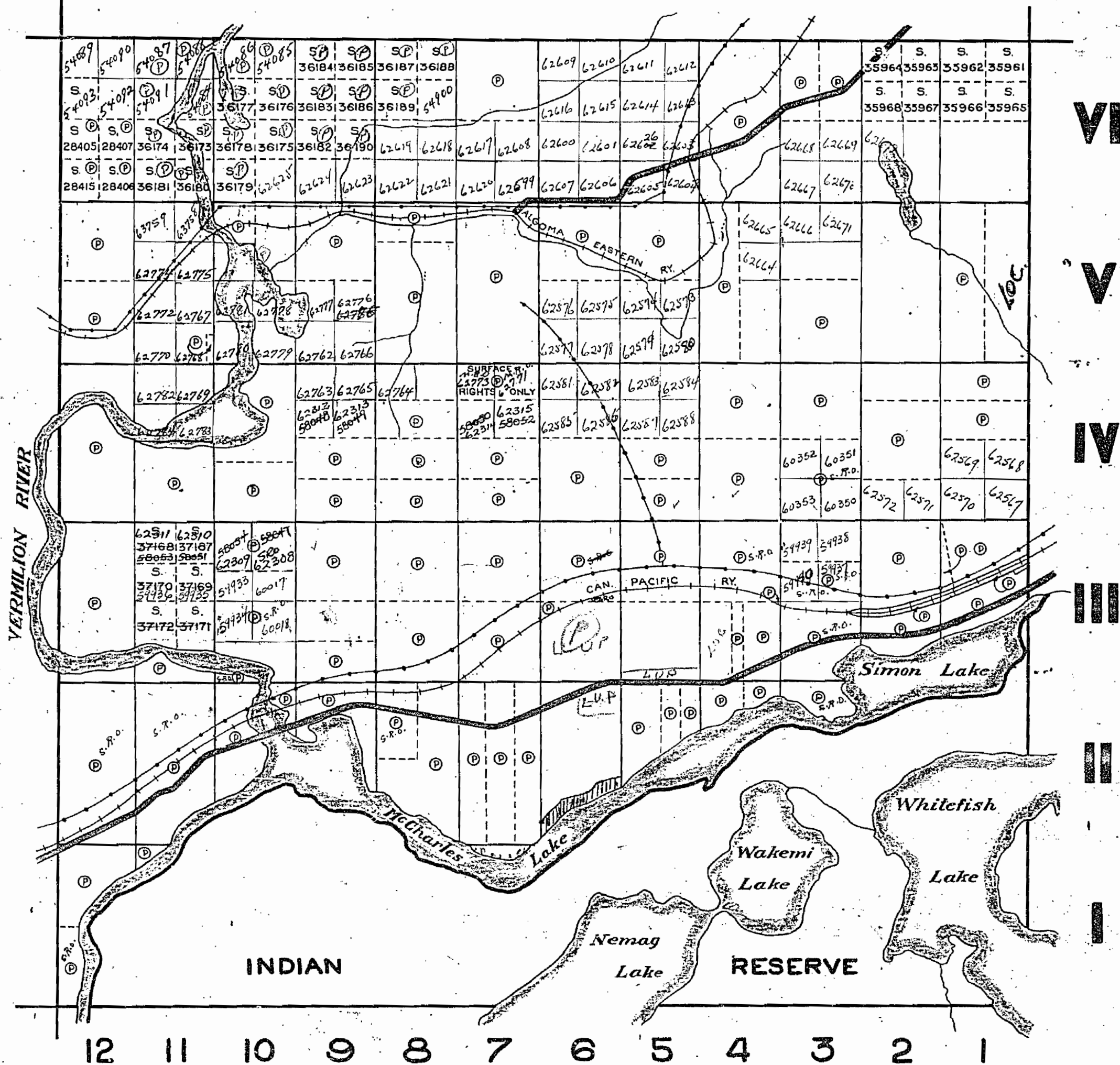
Twp file

THE TOWNSHIP OF
OF
GRAHAM
DISTRICT of SUDBURY
SUDBURY MINING
DIVISION

SCALE: 1 INCH TO 40 CHAINS



DENISON TWP.



VI

V

IV

III

II

I

WATERS TWP.

LEGEND

- PATENTED LANDS.....Ⓟ
- CROWN LAND SALES.....Ⓢ
- LICENSE OF OCCUPATION.....L.O.
- LOCATED LANDS.....L.O.C.
- POWER TRANSMISSION LINES.....—+—+—
- IMPROVED ROADS.....—+—+—
- RAILWAYS.....—+—+—

NOTES

7-1 Reg. Plan M. 223
 6-2 Reg. Plan M. 222
 J. E. M. Allen Sept 14/59
 S.R.O. P.T. units of C.P.R. Lot 3, Con. 3, 51-2750

INDIAN RESERVE NO. 6

M893

DEPARTMENT of MINES
ONTARIO

Creighton Twp.

THE TOWNSHIP OF
OF
GRAHAM

DISTRICT OF
SUDBURY
SUDBURY
MINING DIVISION

SCALE: 1-INCH=40 CHAINS

LEGEND

- PATENTED LAND Ⓟ
- CROWN LAND SALE C.S.
- LEASES Ⓛ
- LOCATED LAND Loc.
- LICENSE OF OCCUPATION L.O.
- MINING RIGHTS ONLY M.R.O.
- SURFACE RIGHTS ONLY S.R.O.
- ROADS —
- IMPROVED ROADS —
- KING'S HIGHWAYS —
- RAILWAYS —
- POWER LINES —
- MARSH OR MUSKEG —
- MINES ✕
- CANCELLED C.

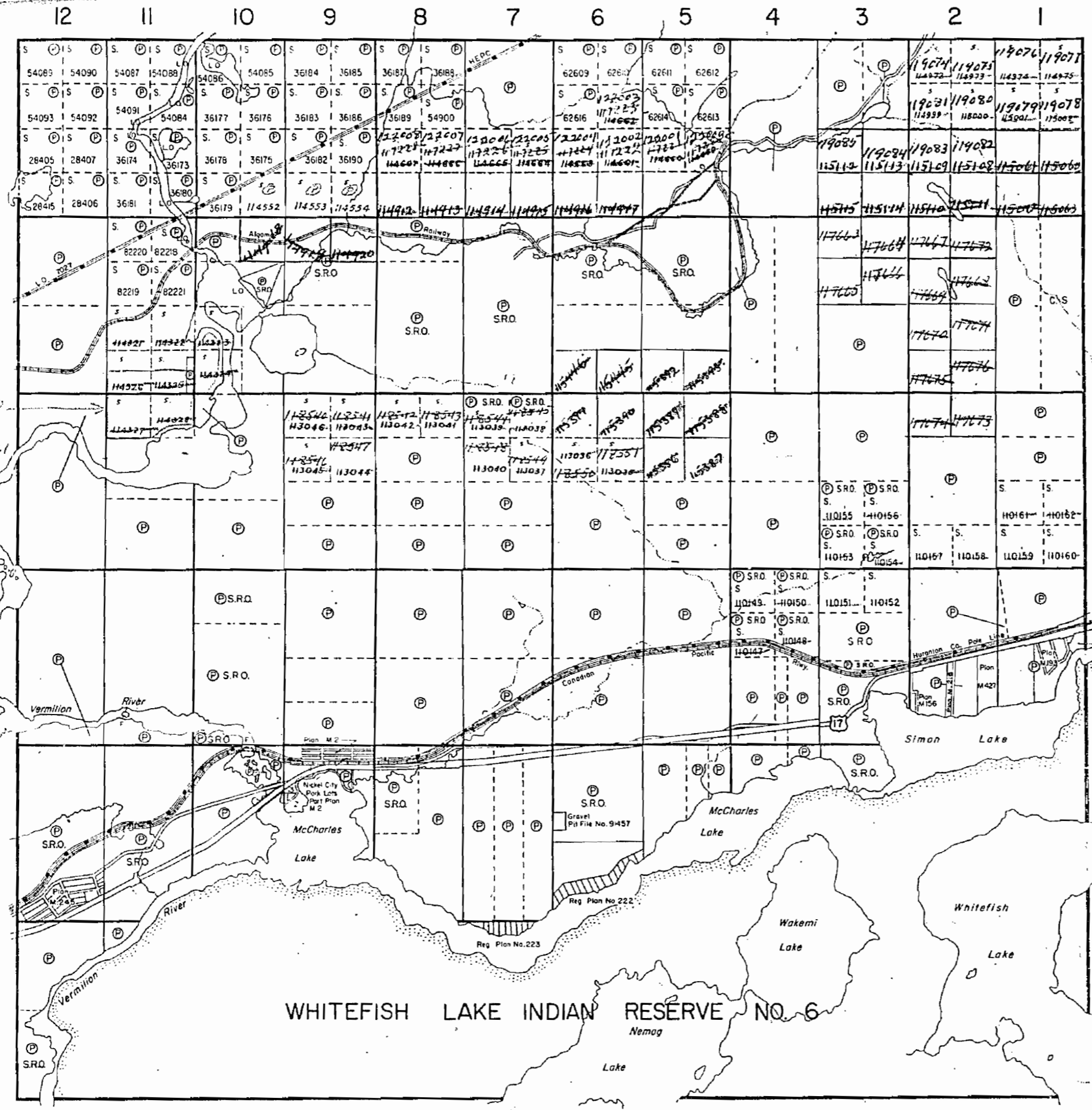
NOTES

400' Reserve around all lakes & rivers to Dept. of Lands & Forests.

For status of summer resorts & subdivided Townsites please contact Dept. of Lands & Forests.

PLAN NO. **M.893**

DEPARTMENT OF MINES
— ONTARIO —



Handwritten initials

VI

V

IV

III

II

I

Waters Twp.

Handwritten note:
L.O. 13300
(gravel)
Sept 20, 1961

Denison Twp.

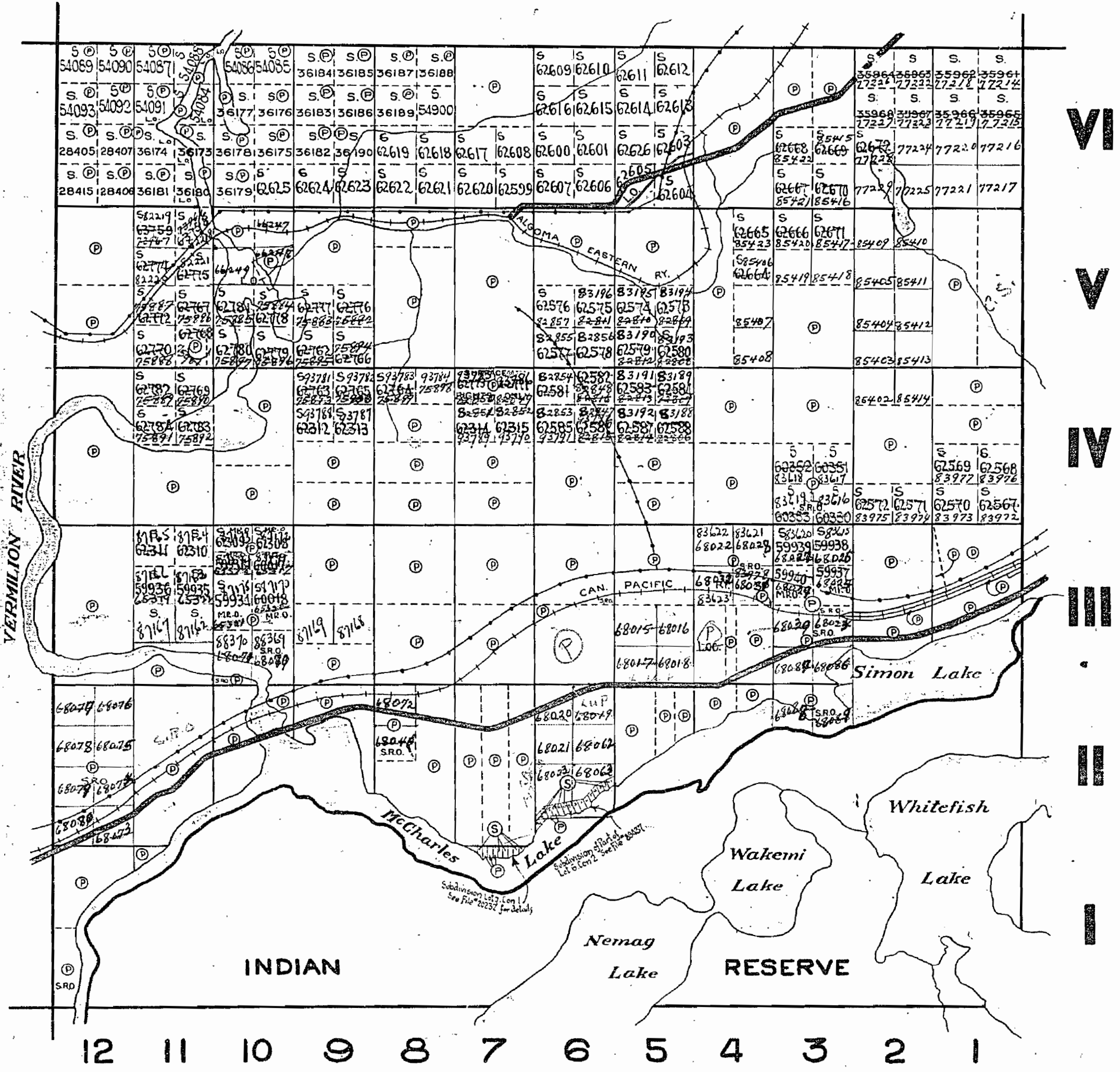
WHITEFISH LAKE INDIAN RESERVE NO. 6
Nemag Lake

CREIGHTON TWP.

Twp. File

THE TOWNSHIP OF
OF
GRAHAM
DISTRICT of SUDBURY
SUDBURY MINING
DIVISION

SCALE: 1 INCH TO 40 CHAINS



DENISON TWP.

VI
V
IV
III
II
I
WATERS TWP.

LEGEND

- PATENTED LANDS.....Ⓞ
- CROWN LAND SALES.....Ⓢ
- LICENSE OF OCCUPATION.....L.O.
- LOCATED LANDS.....Loc.
- POWER TRANSMISSION LINES.....
- IMPROVED ROADS.....
- RAILWAYS.....

NOTES

Lot 7, Con 1, Twp. M. 22 3
Lot 6, Con 1, Twp. M. 22 3
S. 10, 11, 12, 13, 14, 15, 16, 17, 18, 19, 20, 21, 22, 23, 24, 25, 26, 27, 28, 29, 30, 31, 32, 33, 34, 35, 36, 37, 38, 39, 40, 41, 42, 43, 44, 45, 46, 47, 48, 49, 50, 51, 52, 53, 54, 55, 56, 57, 58, 59, 60, 61, 62, 63, 64, 65, 66, 67, 68, 69, 70, 71, 72, 73, 74, 75, 76, 77, 78, 79, 80, 81, 82, 83, 84, 85, 86, 87, 88, 89, 90, 91, 92, 93, 94, 95, 96, 97, 98, 99, 100, 101, 102, 103, 104, 105, 106, 107, 108, 109, 110, 111, 112, 113, 114, 115, 116, 117, 118, 119, 120, 121, 122, 123, 124, 125, 126, 127, 128, 129, 130, 131, 132, 133, 134, 135, 136, 137, 138, 139, 140, 141, 142, 143, 144, 145, 146, 147, 148, 149, 150, 151, 152, 153, 154, 155, 156, 157, 158, 159, 160, 161, 162, 163, 164, 165, 166, 167, 168, 169, 170, 171, 172, 173, 174, 175, 176, 177, 178, 179, 180, 181, 182, 183, 184, 185, 186, 187, 188, 189, 190, 191, 192, 193, 194, 195, 196, 197, 198, 199, 200, 201, 202, 203, 204, 205, 206, 207, 208, 209, 210, 211, 212, 213, 214, 215, 216, 217, 218, 219, 220, 221, 222, 223, 224, 225, 226, 227, 228, 229, 230, 231, 232, 233, 234, 235, 236, 237, 238, 239, 240, 241, 242, 243, 244, 245, 246, 247, 248, 249, 250, 251, 252, 253, 254, 255, 256, 257, 258, 259, 260, 261, 262, 263, 264, 265, 266, 267, 268, 269, 270, 271, 272, 273, 274, 275, 276, 277, 278, 279, 280, 281, 282, 283, 284, 285, 286, 287, 288, 289, 290, 291, 292, 293, 294, 295, 296, 297, 298, 299, 300, 301, 302, 303, 304, 305, 306, 307, 308, 309, 310, 311, 312, 313, 314, 315, 316, 317, 318, 319, 320, 321, 322, 323, 324, 325, 326, 327, 328, 329, 330, 331, 332, 333, 334, 335, 336, 337, 338, 339, 340, 341, 342, 343, 344, 345, 346, 347, 348, 349, 350, 351, 352, 353, 354, 355, 356, 357, 358, 359, 360, 361, 362, 363, 364, 365, 366, 367, 368, 369, 370, 371, 372, 373, 374, 375, 376, 377, 378, 379, 380, 381, 382, 383, 384, 385, 386, 387, 388, 389, 390, 391, 392, 393, 394, 395, 396, 397, 398, 399, 400, 401, 402, 403, 404, 405, 406, 407, 408, 409, 410, 411, 412, 413, 414, 415, 416, 417, 418, 419, 420, 421, 422, 423, 424, 425, 426, 427, 428, 429, 430, 431, 432, 433, 434, 435, 436, 437, 438, 439, 440, 441, 442, 443, 444, 445, 446, 447, 448, 449, 450, 451, 452, 453, 454, 455, 456, 457, 458, 459, 460, 461, 462, 463, 464, 465, 466, 467, 468, 469, 470, 471, 472, 473, 474, 475, 476, 477, 478, 479, 480, 481, 482, 483, 484, 485, 486, 487, 488, 489, 490, 491, 492, 493, 494, 495, 496, 497, 498, 499, 500, 501, 502, 503, 504, 505, 506, 507, 508, 509, 510, 511, 512, 513, 514, 515, 516, 517, 518, 519, 520, 521, 522, 523, 524, 525, 526, 527, 528, 529, 530, 531, 532, 533, 534, 535, 536, 537, 538, 539, 540, 541, 542, 543, 544, 545, 546, 547, 548, 549, 550, 551, 552, 553, 554, 555, 556, 557, 558, 559, 560, 561, 562, 563, 564, 565, 566, 567, 568, 569, 570, 571, 572, 573, 574, 575, 576, 577, 578, 579, 580, 581, 582, 583, 584, 585, 586, 587, 588, 589, 590, 591, 592, 593, 594, 595, 596, 597, 598, 599, 600, 601, 602, 603, 604, 605, 606, 607, 608, 609, 610, 611, 612, 613, 614, 615, 616, 617, 618, 619, 620, 621, 622, 623, 624, 625, 626, 627, 628, 629, 630, 631, 632, 633, 634, 635, 636, 637, 638, 639, 640, 641, 642, 643, 644, 645, 646, 647, 648, 649, 650, 651, 652, 653, 654, 655, 656, 657, 658, 659, 660, 661, 662, 663, 664, 665, 666, 667, 668, 669, 670, 671, 672, 673, 674, 675, 676, 677, 678, 679, 680, 681, 682, 683, 684, 685, 686, 687, 688, 689, 690, 691, 692, 693, 694, 695, 696, 697, 698, 699, 700, 701, 702, 703, 704, 705, 706, 707, 708, 709, 710, 711, 712, 713, 714, 715, 716, 717, 718, 719, 720, 721, 722, 723, 724, 725, 726, 727, 728, 729, 730, 731, 732, 733, 734, 735, 736, 737, 738, 739, 740, 741, 742, 743, 744, 745, 746, 747, 748, 749, 750, 751, 752, 753, 754, 755, 756, 757, 758, 759, 760, 761, 762, 763, 764, 765, 766, 767, 768, 769, 770, 771, 772, 773, 774, 775, 776, 777, 778, 779, 780, 781, 782, 783, 784, 785, 786, 787, 788, 789, 790, 791, 792, 793, 794, 795, 796, 797, 798, 799, 800, 801, 802, 803, 804, 805, 806, 807, 808, 809, 810, 811, 812, 813, 814, 815, 816, 817, 818, 819, 820, 821, 822, 823, 824, 825, 826, 827, 828, 829, 830, 831, 832, 833, 834, 835, 836, 837, 838, 839, 840, 841, 842, 843, 844, 845, 846, 847, 848, 849, 850, 851, 852, 853, 854, 855, 856, 857, 858, 859, 860, 861, 862, 863, 864, 865, 866, 867, 868, 869, 870, 871, 872, 873, 874, 875, 876, 877, 878, 879, 880, 881, 882, 883, 884, 885, 886, 887, 888, 889, 890, 891, 892, 893, 894, 895, 896, 897, 898, 899, 900, 901, 902, 903, 904, 905, 906, 907, 908, 909, 910, 911, 912, 913, 914, 915, 916, 917, 918, 919, 920, 921, 922, 923, 924, 925, 926, 927, 928, 929, 930, 931, 932, 933, 934, 935, 936, 937, 938, 939, 940, 941, 942, 943, 944, 945, 946, 947, 948, 949, 950, 951, 952, 953, 954, 955, 956, 957, 958, 959, 960, 961, 962, 963, 964, 965, 966, 967, 968, 969, 970, 971, 972, 973, 974, 975, 976, 977, 978, 979, 980, 981, 982, 983, 984, 985, 986, 987, 988, 989, 990, 991, 992, 993, 994, 995, 996, 997, 998, 999, 1000.

INDIAN RESERVE NO. 6

M893

DEPARTMENT of MINES
ONTARIO

CREIGHTON TWP.

old

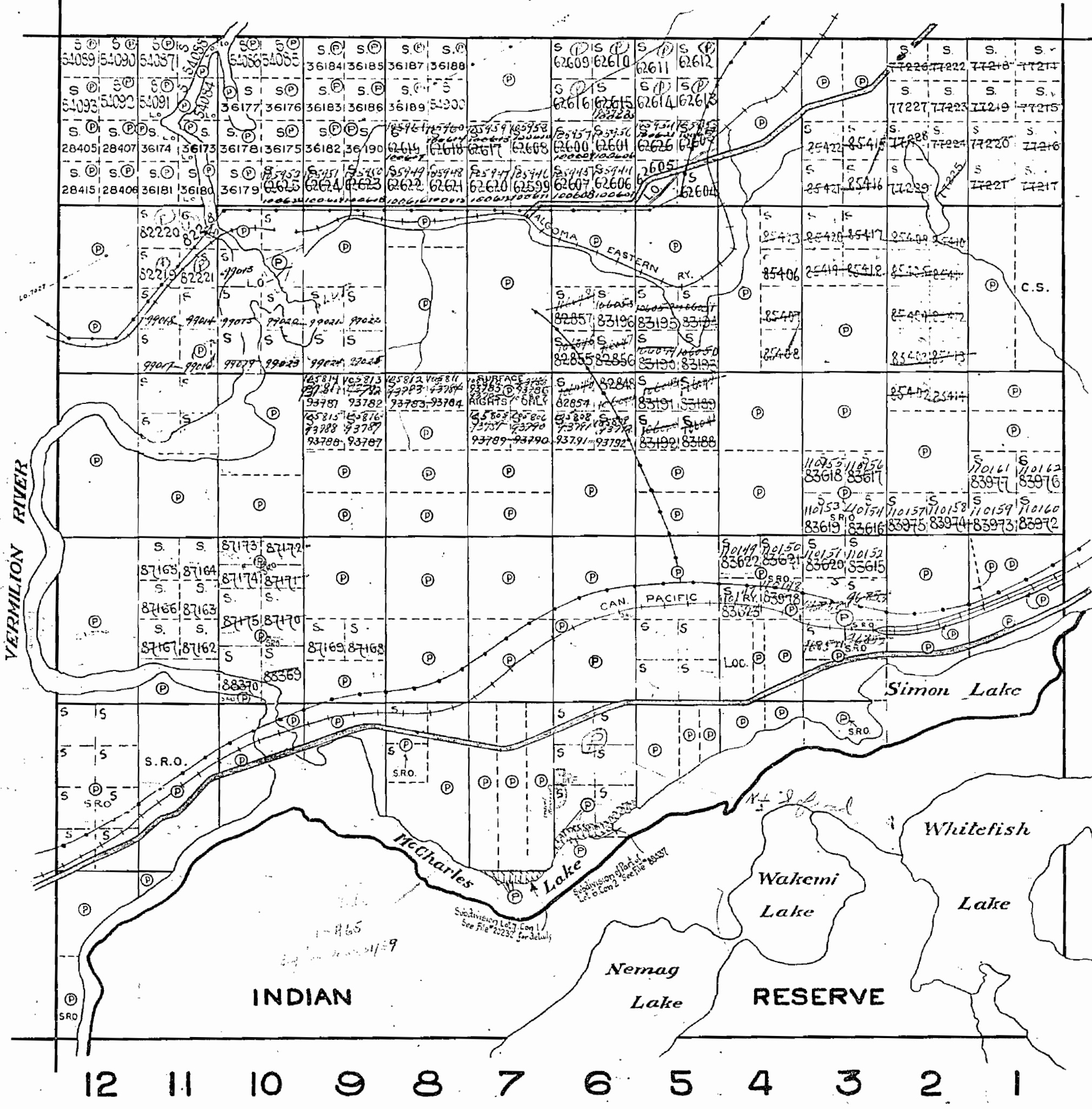
THE TOWNSHIP OF
OF
GRAHAM
DISTRICT of SUDBURY
SUDBURY MINING
DIVISION

SCALE: 1 INCH TO 40 CHAINS

VI
V
IV
III
II
I

DENISON TWP.

WATERS TWP.



LEGEND

- PATENTED LANDS.....Ⓟ
- CROWN LAND SALES.....Ⓢ
- LICENSE OF OCCUPATION.....L.O.
- LOCATED LANDS.....Loc.
- POWER TRANSMISSION LINES.....---
- IMPROVED ROADS.....=
- RAILWAYS.....++

NOTES

Summer resorts shown thus [hatched box]
And for status please contact Dept. of L. B. F.

400' 200'



INDIAN RESERVE NO. 6

M893

DEPARTMENT of MINES
ONTARIO

893

CREIGHTON TWP.

old

THE TOWNSHIP OF
OF
GRAHAM
DISTRICT of SUDBURY
SUDBURY MINING
DIVISION

SCALE: 1 INCH TO 40 CHAINS

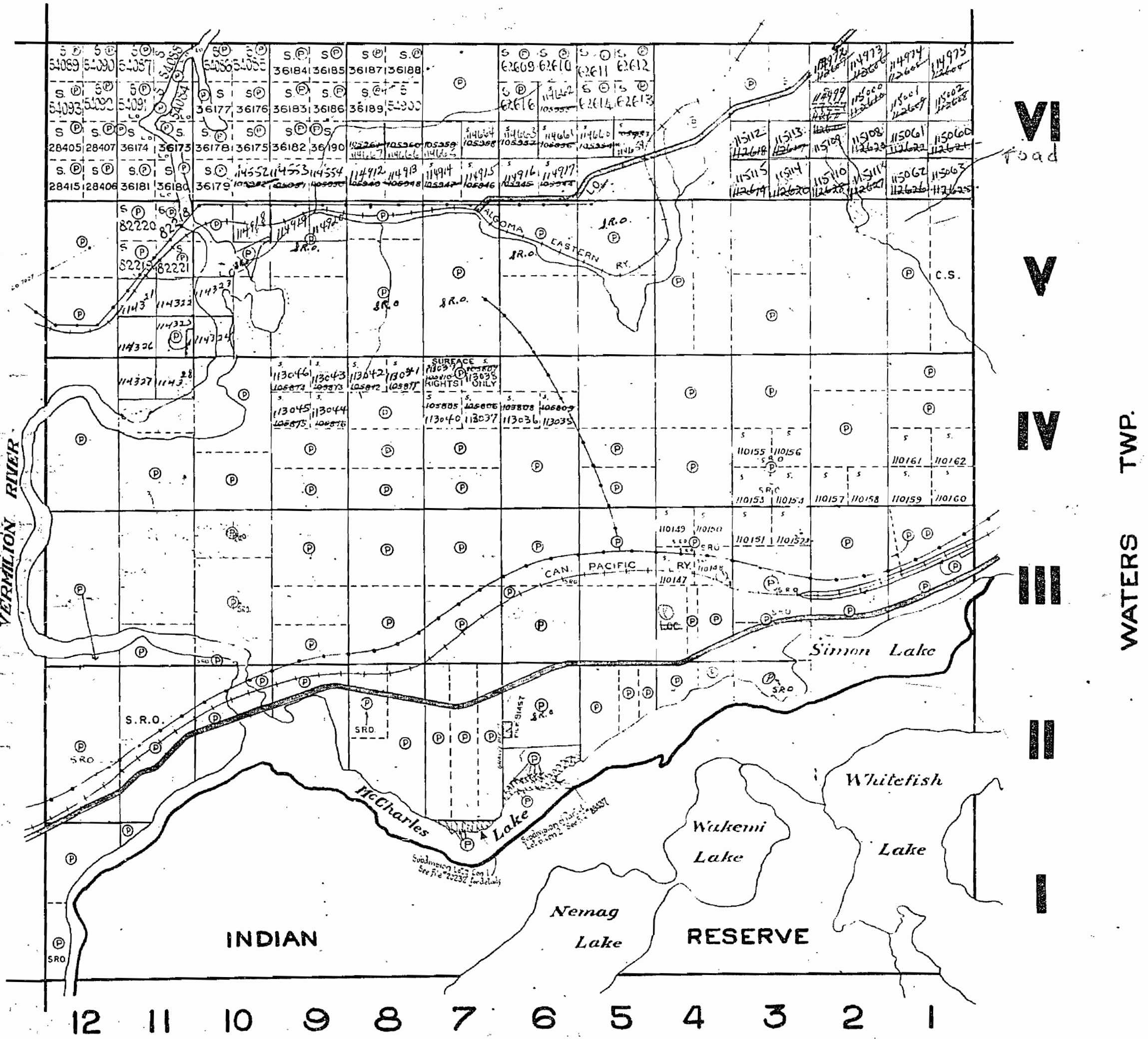
LEGEND

- PATENTED LANDS..... (P)
- CROWN LAND SALES..... (S)
- LICENSE OF OCCUPATION..... L.O.
- LOCATED LANDS..... Loc.
- POWER TRANSMISSION LINES.....
- IMPROVED ROADS.....
- RAILWAYS.....

NOTES

Summer resorts shown thus [Symbol]
And for status please contact Dept. of L. B. F.

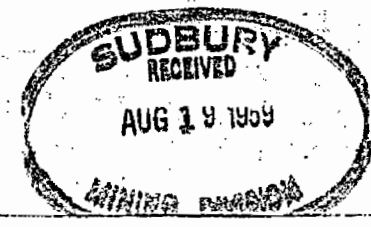
400 Reserve for Dept. of Lands & Forests
shown thus [Symbol]



DENISON TWP.

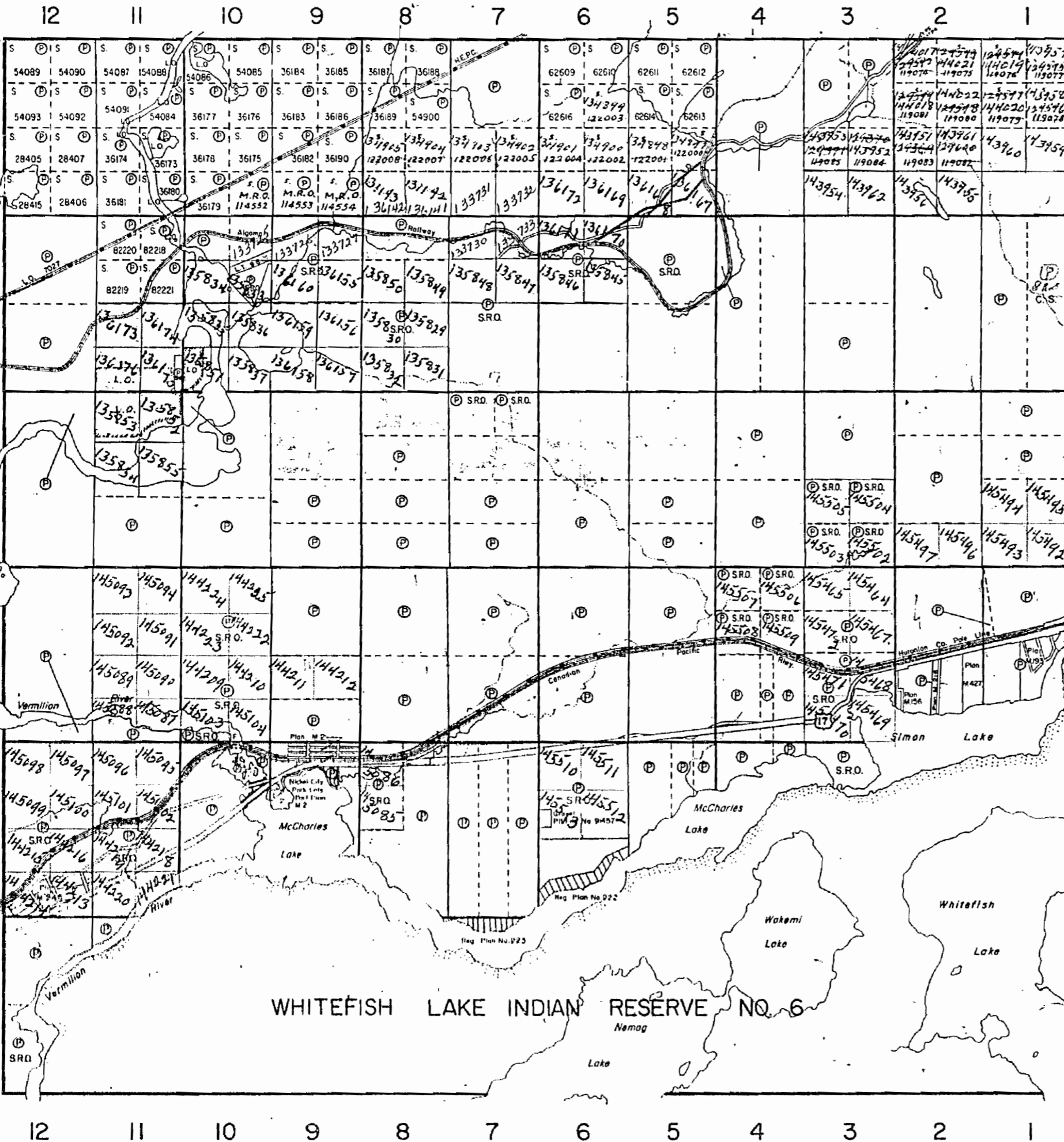
VI
V
IV
III
II
I
WATERS TWP.

INDIAN RESERVE NO. 6



M893
DEPARTMENT of MINES
ONTARIO

Creighton Twp.



THE TOWNSHIP OF
OF
GRAHAM

DISTRICT OF
SUDBURY

SUDBURY
MINING DIVISION

SCALE: 1-INCH=40 CHAINS

LEGEND

- | | |
|-----------------------|--------|
| PATENTED LAND | Ⓟ |
| CROWN LAND SALE | C.S. |
| LEASES | Ⓛ |
| LOCATED LAND | Loc. |
| LICENSE OF OCCUPATION | LO. |
| MINING RIGHTS ONLY | M.R.O. |
| SURFACE RIGHTS ONLY | S.R.O. |
| ROADS | — |
| IMPROVED ROADS | — |
| KING'S HIGHWAYS | — |
| RAILWAYS | — |
| POWER LINES | — |
| MARSH OR MUSKEG | — |
| MINES | Ⓡ |
| CANCELLED | C. |

NOTES

400 Surface Right's Reservation around all Lakes and Rivers.

For status of summer resorts & subdivided Townsites please contact Dept. of Lands & Forests.

L.O. 13,300 SHOWN THUS COVERS SAND & GRAVEL ONLY.

PLAN NO.- **M.893**

DEPARTMENT OF MINES

— ONTARIO —

Creighton Twp. (M.-738)

THE TOWNSHIP OF

GRAHAM

DISTRICT OF SUDBURY

SUDBURY MINING DIVISION

SCALE: 1-INCH=40 CHAINS

LEGEND

PATENTED LAND	Ⓟ
CROWN LAND SALE	C.S.
LEASES	Ⓛ
LOCATED LAND	Loc.
LICENSE OF OCCUPATION	L.O.
MINING RIGHTS ONLY	M.R.O.
SURFACE RIGHTS ONLY	S.R.O.
ROADS	—
IMPROVED ROADS	—
KING'S - HIGHWAYS	—
RAILWAYS	—
POWER LINES	—
MARSH OR MUSKEG	—
MINES	X
CANCELLED	C

NOTES

400' Surface Rights Reservation around all Lakes and Rivers.

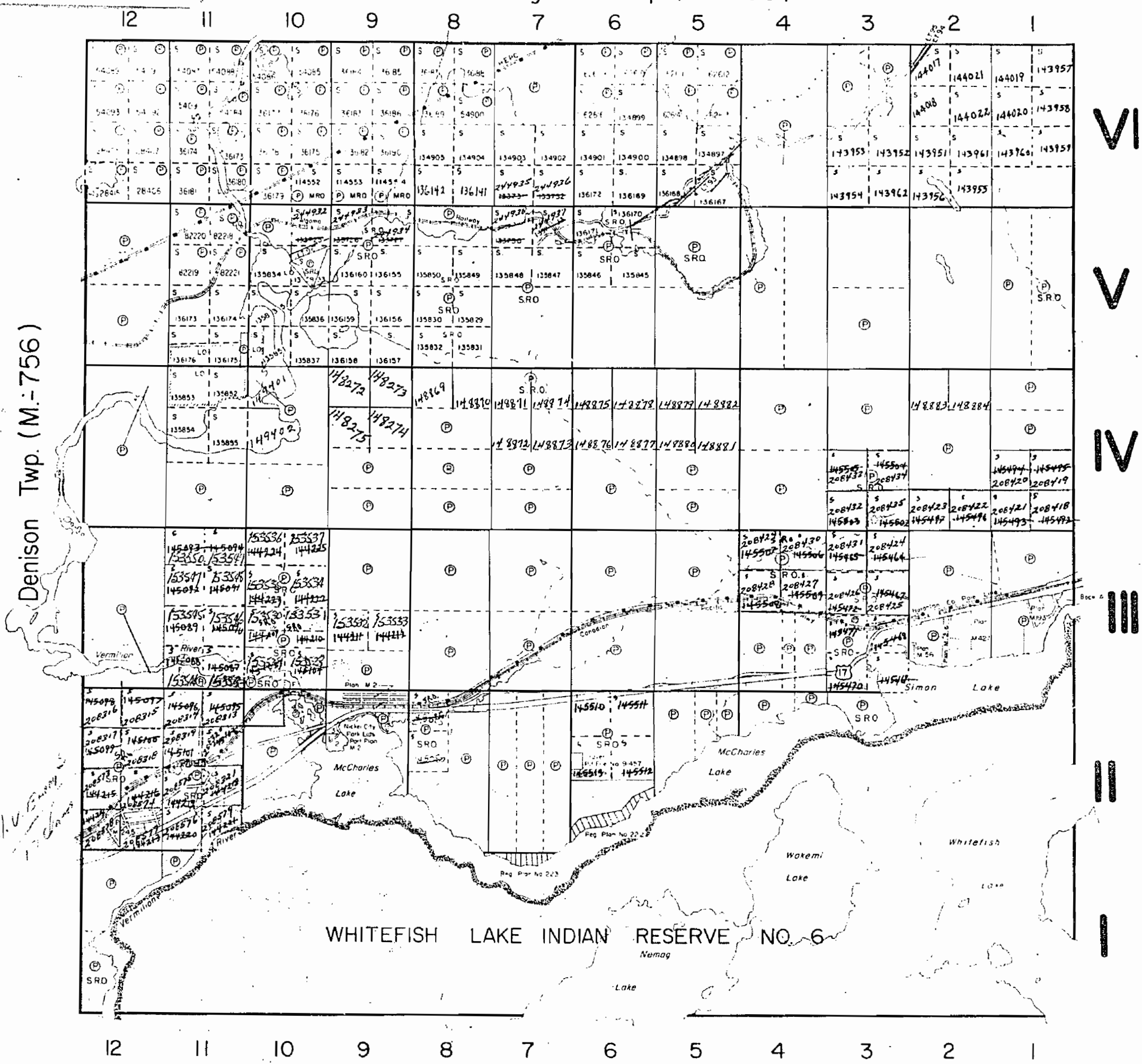
For status of summer resorts & subdivided Townsites please contact Dept. of Lands & Forests.

L.O. 13,300 Shown thus: covers Sand & Gravel Only.

PLAN NO. M.893

DEPARTMENT OF MINES

— ONTARIO —



VI
V
IV
III
II
I

Denison Twp. (M.-756)

12 11 10 9 8 7 6 5 4 3 2 1

Creighton Twp. (M.-738)

THE TOWNSHIP OF
OF
GRAHAM

DISTRICT OF
SUDBURY

SUDBURY
MINING DIVISION

SCALE 1-INCH=40 CHAINS

LEGEND

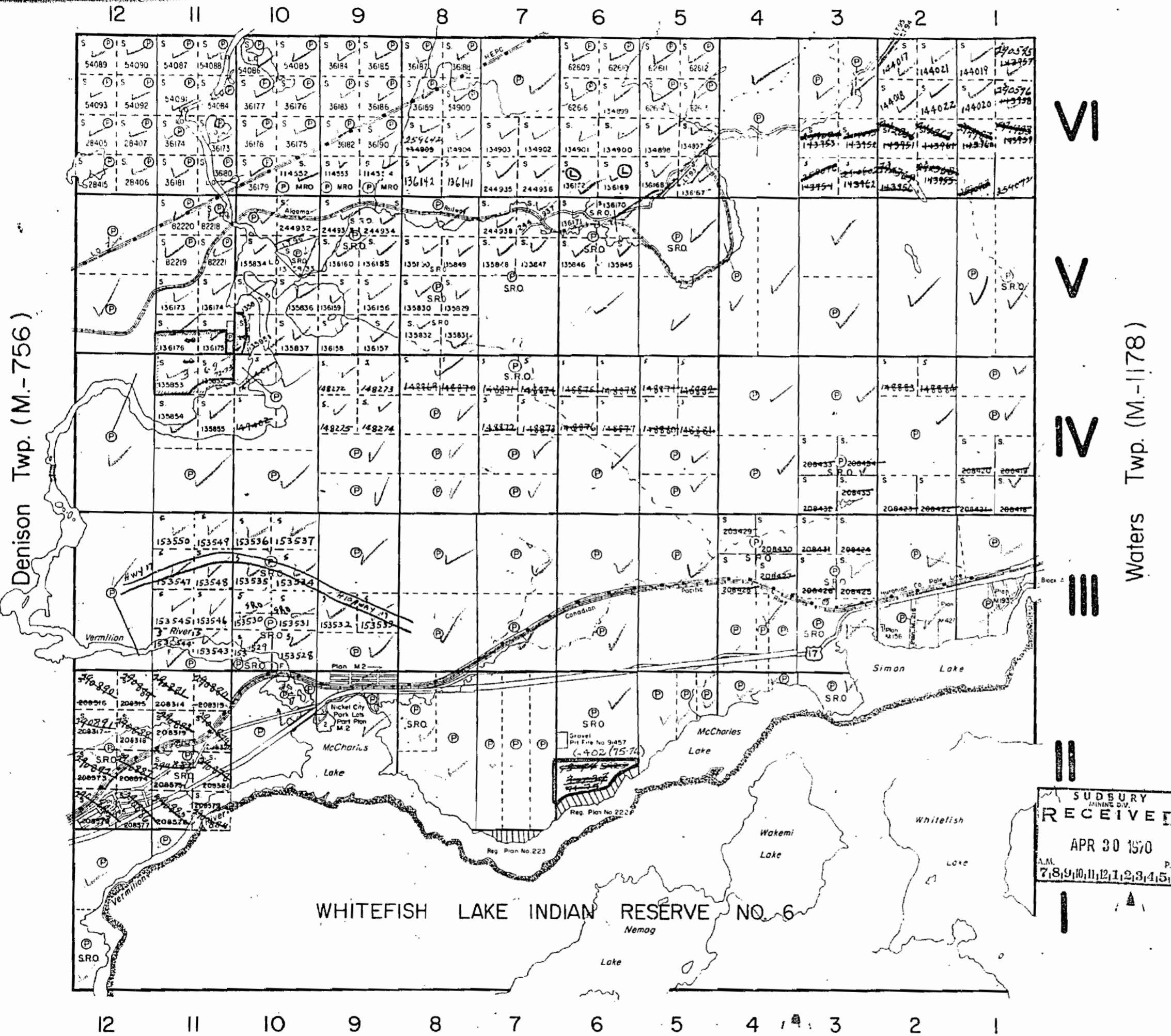
PATENTED LAND	Ⓟ
CROWN LAND SALE	C.S.
LEASES	Ⓛ
LOCATED LAND	Loc.
LICENSE OF OCCUPATION	L.O.
MINING RIGHTS ONLY	M.R.O.
SURFACE RIGHTS ONLY	S.R.O.
ROADS	—
IMPROVED ROADS	—
KING'S HIGHWAYS	—
RAILWAYS	—
POWER LINES	—
MARSH OR MUSKEG	—
MINES	Ⓧ
CANCELLED	C

NOTES

400' Surface Rights Reservation around all Lakes and Rivers

For status of summer resorts & subdivided Townsites please contact Dept. of Lands & Forests.

L.O. 13,300 Shown thus: — covers Sand & Gravel Only.



VI

V

IV

III

II

I

Waters Twp. (M.-1178)

Denison Twp. (M.-756)

SUDBURY
MINING DIV.
RECEIVED
APR 30 1970
A.M. 7,8,9,10,11,12,1,2,3,4,5,6 P.M.

GRAHAM
PLAN NO. M.893
DEPARTMENT OF MINES
— ONTARIO —

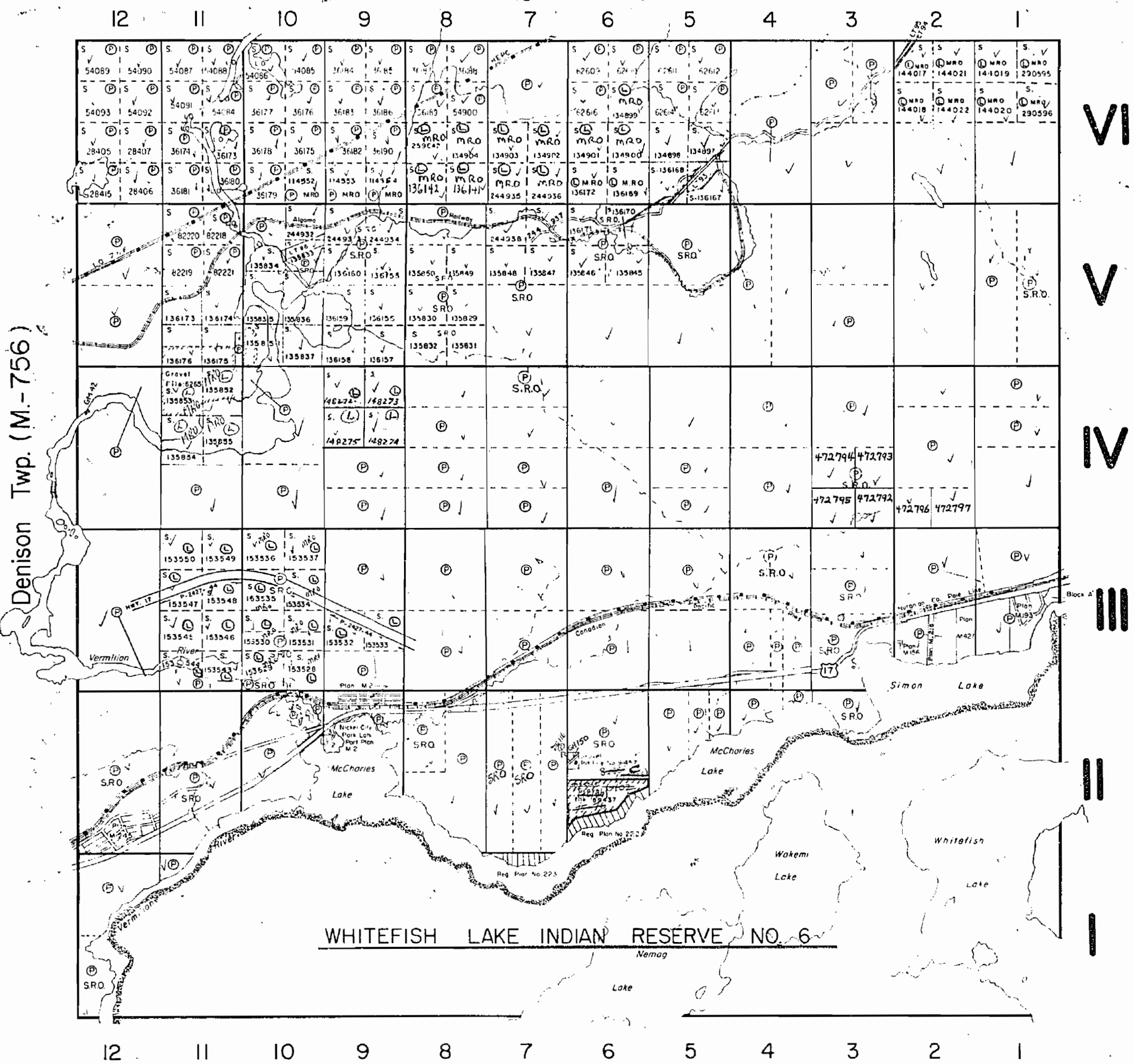
Creighton Twp. (M.-738)

THE TOWNSHIP OF
OF
GRAHAM

DISTRICT OF
SUDBURY

SUDBURY
MINING DIVISION

SCALE: 1-INCH=40 CHAINS



Waters Twp. (M.-1178)

LEGEND

PATENTED LAND	(P)
CROWN LAND SALE	C.S.
LEASES	(L)
LOCATED LAND	Loc.
LICENSE OF OCCUPATION	L.O.
MINING RIGHTS ONLY	M.R.O.
SURFACE RIGHTS ONLY	S.R.O.
ROADS	(---)
IMPROVED ROADS	(=)
KING'S HIGHWAYS	(=)
RAILWAYS	(=)
POWER LINES	(=)
MARSH OR MUSKEG	(=)
MINES	(X)
CANCELLED	(C)

NOTES

400' Surface Rights Reservation around all Lakes and Rivers.
For status of summer resorts & subdivided Townsites please contact Dept. of Lands & Forests.



GRAHAM
PLAN NO. - **M.893**

MINISTRY OF NATURAL RESOURCES
SURVEY BRANCH

OFFICE USE ONLY

Creighton Twp. (M.-738)

THE TOWNSHIP OF

GRAHAM

DISTRICT OF SUDBURY

SUDBURY MINING DIVISION

SCALE: 1 INCH = 40 CHAINS

LEGEND

- PATENTED LAND ● or ⊙
- CROWN LAND SALE ⊙ S
- LEASES ⊙ L
- LOCATED LAND ⊙ Loc
- LICENSE OF OCCUPATION ⊙ L.O.
- MINING RIGHTS ONLY ⊙ M.R.O.
- SURFACE RIGHTS ONLY ⊙ S.R.O.
- ROADS —
- IMPROVED ROADS —
- KING'S HIGHWAYS —
- RAILWAYS —
- POWER LINES —
- MARSH OR MUSKEG —
- MINES —
- CANCELLED —
- PATENTED S.R.O. —

NOTES

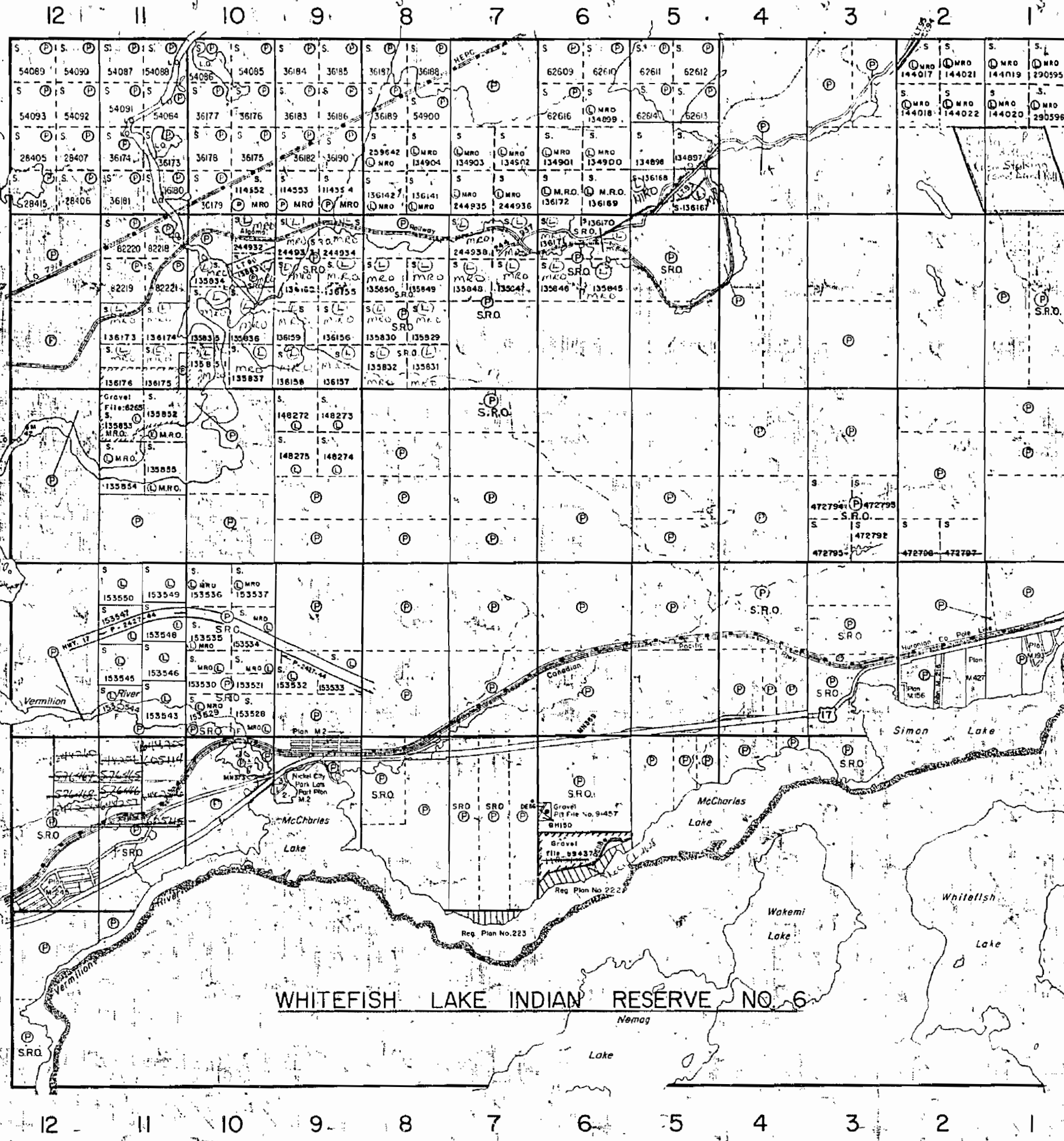
400' Surface Rights Reservation around all Lakes and Rivers.

For status of summer resorts & subdivided Townsites please contact Dept. of Lands & Forests.

DATE OF ISSUE
JUN 2 1978

GRAHAM
PLAN NO. M.893

ONTARIO
MINISTRY OF NATURAL RESOURCES
SURVEYS AND MAPPING BRANCH



VI

V

IV

III

II

I

Waters Twp. (M.-1178)

Denison Twp. (M.-756)

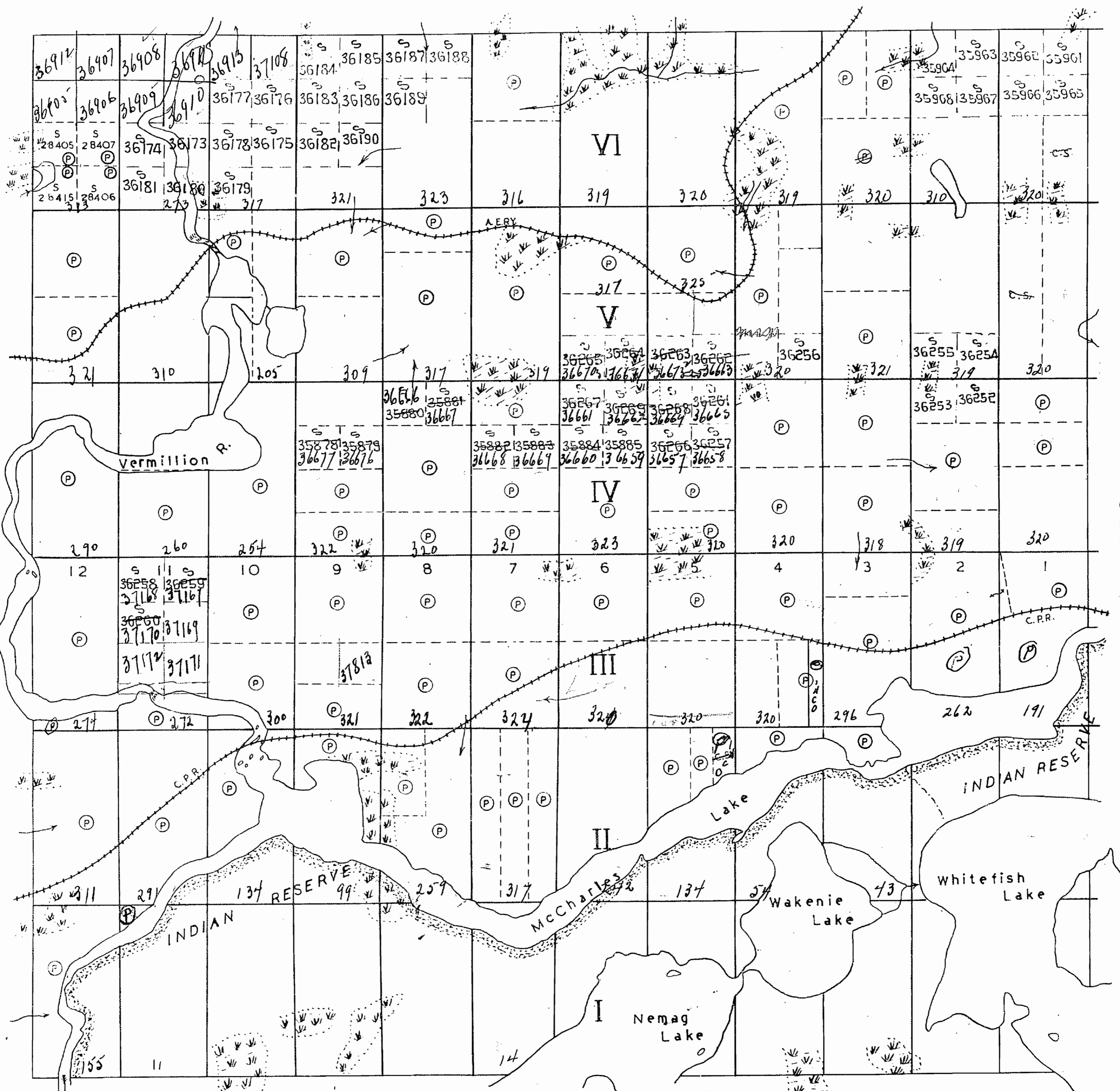
WHITEFISH LAKE INDIAN RESERVE NO. 6

GRAHAM

DISTRICT OF SUDBURY

Scale 40 Chains to an Inch

CREIGHTON



Claims marked © are Patented
 " " c.s. -- Crown Sale
 Indian Reserve

M 893

DATE OF ISSUE
 JUL 15 1942

CREIGHTON TWP.

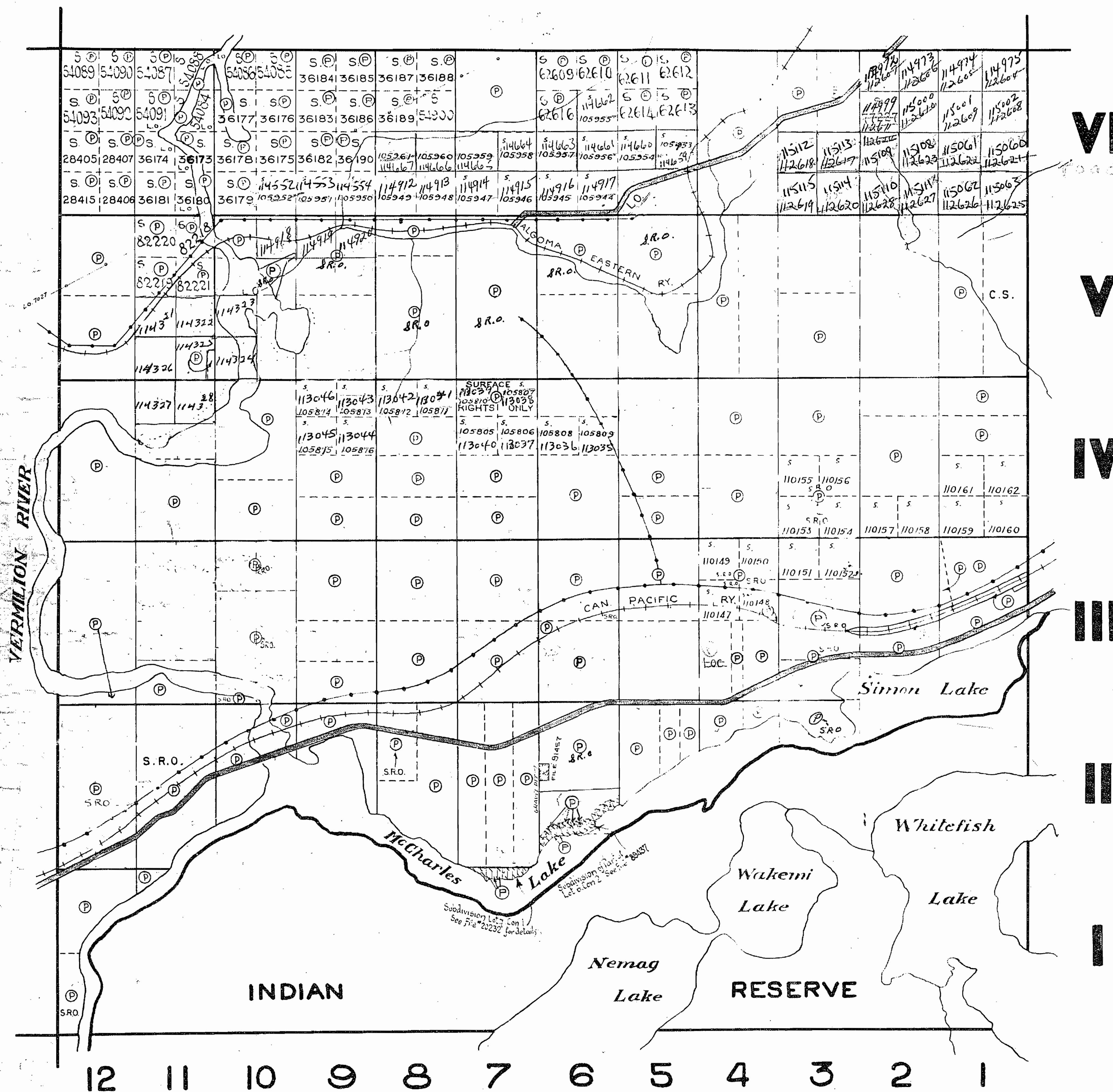
old

THE TOWNSHIP OF
OF
GRAHAM
DISTRICT of SUDBURY
SUDBURY MINING
DIVISION

SCALE: 1 INCH TO 40 CHAINS



DENISON TWP.



VI
V
IV
III
II
I

WATERS TWP.

LEGEND

- PATENTED LANDS..... (P)
- CROWN LAND SALES..... (S)
- LICENSE OF OCCUPATION..... L.O.
- LOCATED LANDS..... Loc.
- POWER TRANSMISSION LINES.....
- IMPROVED ROADS.....
- RAILWAYS.....


NOTES

Summer resorts shown thus [Symbol]

And for status please contact Dept of L & F

400 Reserve in Dept. of Land & Forests shown thus [Symbol]

INDIAN RESERVE NO. 6



M893
DEPARTMENT of MINES
ONTARIO

Creighton Twp. (M.-738)

THE TOWNSHIP OF
OF
GRAHAM

DISTRICT OF
SUDBURY
SUDBURY
MINING DIVISION

SCALE: 1-INCH = 40 CHAINS

LEGEND

PATENTED LAND	(P)
CROWN LAND SALE	C.S.
LEASES	(L)
LOCATED LAND	Loc.
LICENSE OF OCCUPATION	L.O.
MINING RIGHTS ONLY	M.R.O.
SURFACE RIGHTS ONLY	S.R.O.
ROADS	—
IMPROVED ROADS	—
KING'S HIGHWAYS	—
RAILWAYS	—
POWER LINES	—
MARSH OR MUSKEG	—
MINES	—
CANCELLED	C

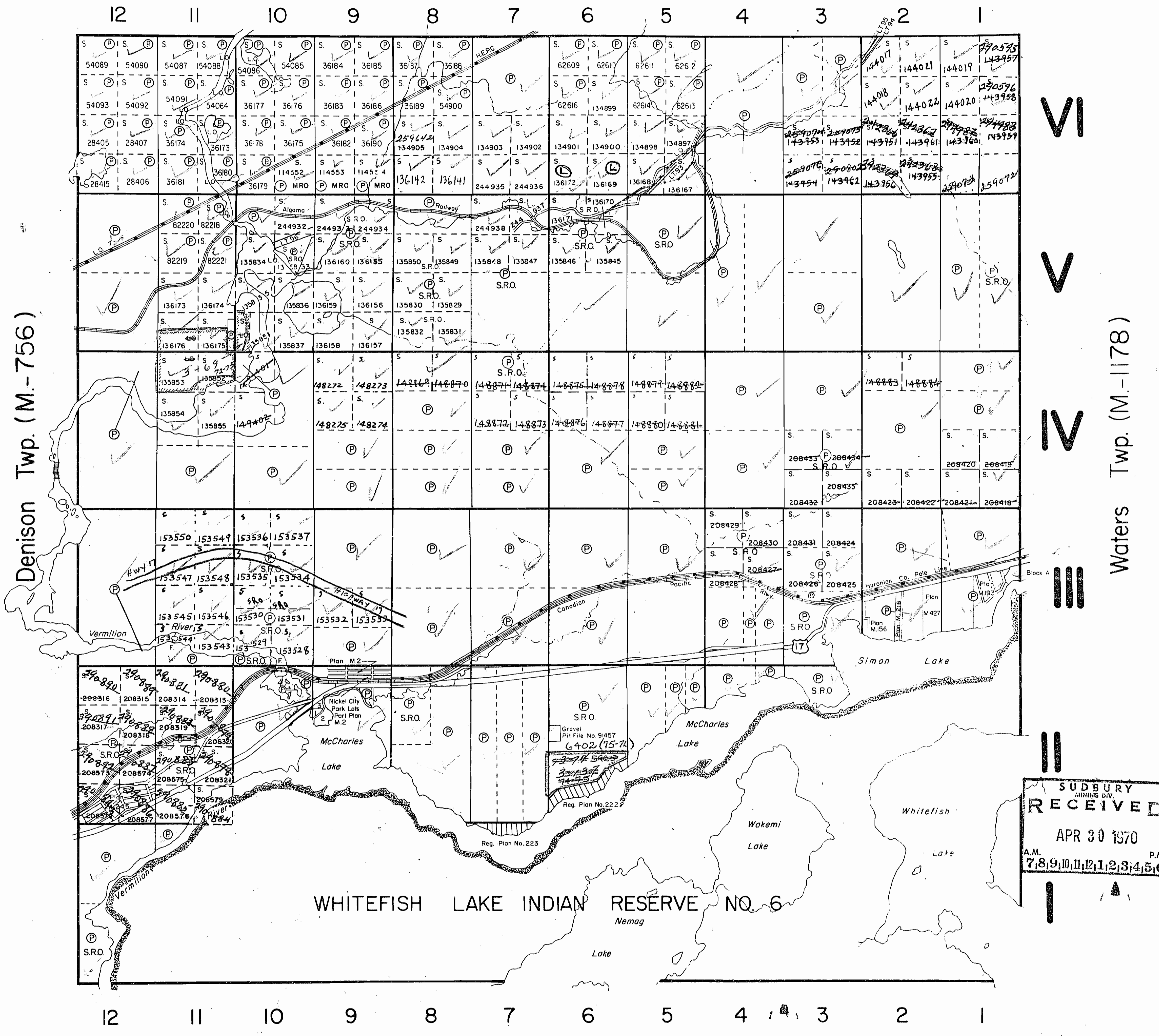
NOTES

400' Surface Rights Reservation around all Lakes and Rivers
For status of summer resorts & subdivided Townsites please contact Dept. of Lands & Forests.
L.O. 13,300 Shown thus covers Sand & Gravel Only.

SUDBURY
MINING DIV.
RECEIVED
APR 30 1970
A.M. 7,8,9,10,11,12,1,2,3,4,5,6 P.M.

GRAHAM
PLAN NO. **M.893**

DEPARTMENT OF MINES
— ONTARIO —



8 6 4 2 2 4 6 8

M.893

M.893

THE INFORMATION THAT APPEARS ON THIS MAP HAS BEEN COMPILED FROM VARIOUS SOURCES, AND ACCURACY IS NOT GUARANTEED. THOSE WISHING TO STAKE MINING CLAIMS SHOULD CONSULT WITH THE MINING RECORDER, MINISTRY OF NORTHERN DEVELOPMENT AND MINES, FOR ADDITIONAL INFORMATION ON THE STATUS OF THE LANDS SHOWN HEREON.

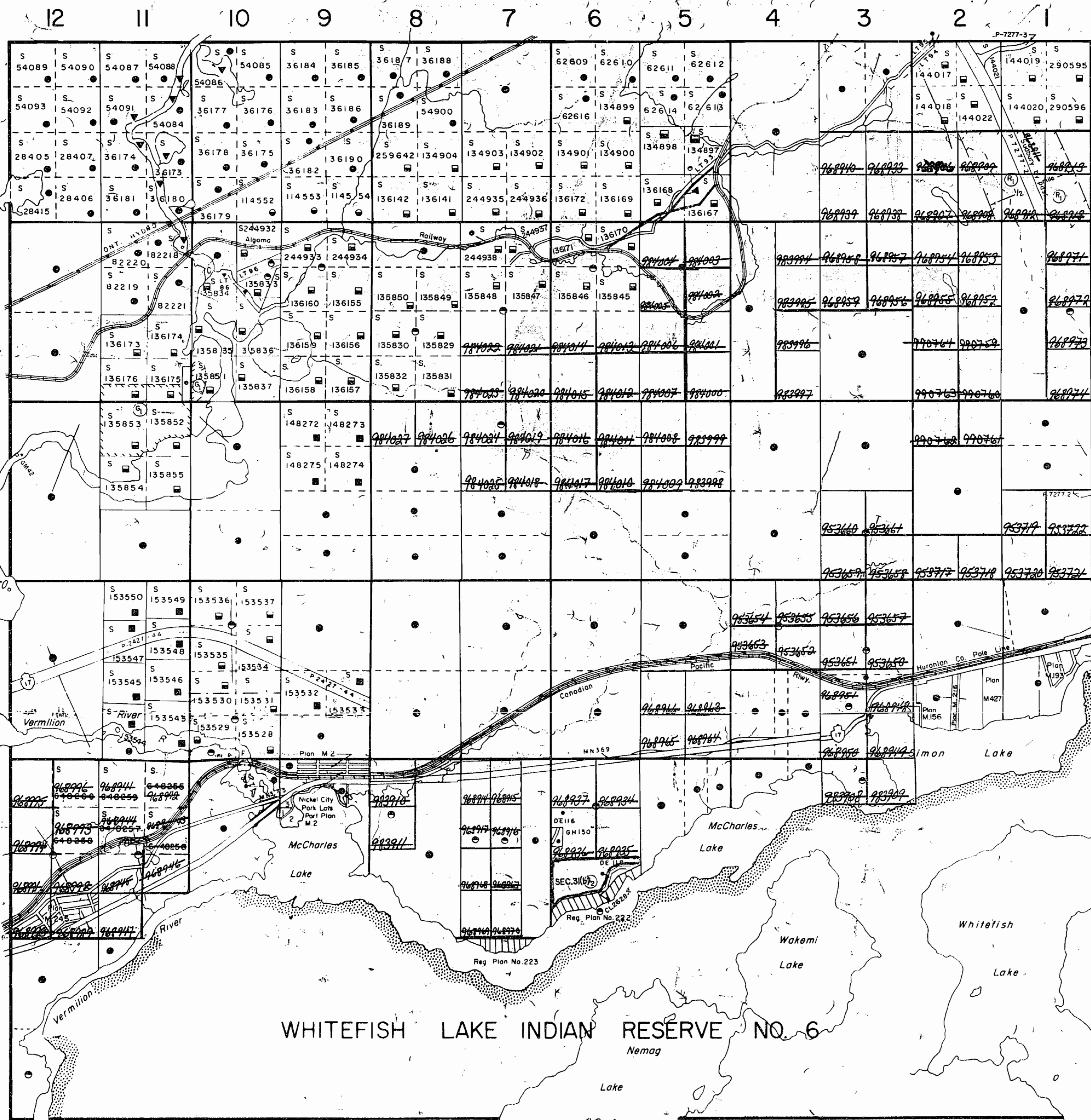
GRAHAM TWP.

GRAHAM TWP.

Denison Twp. M.756

Waters Twp. M.1177

Creighton Twp. M.738



THE TOWNSHIP OF GRAHAM

DISTRICT OF SUDBURY
SUDBURY MINING DIVISION

SCALE: 1-INCH=40 CHAINS

DISPOSITION OF CROWN LANDS

- PATENT, SURFACE AND MINING RIGHTS
- " SURFACE RIGHTS ONLY
- " MINING RIGHTS ONLY
- LEASE, SURFACE AND MINING RIGHTS
- " SURFACE RIGHTS ONLY
- " MINING RIGHTS ONLY
- LICENCE OF OCCUPATION
- ROADS
- IMPROVED ROADS
- KING'S HIGHWAYS
- RAILWAYS
- POWER LINES
- MARSH OR MUSKEG
- MINES
- CANCELLED

NOTES

400' (Surface Rights Reservation along the shores of all lakes & rivers.

Areas withdrawn from staking under Section 43 of the Mining Act (R.S.O. 1970).

Order No.	File	Date	Disposition
(6) W. 35/78	188539	21/6/78	S.R.

SAND and GRAVEL

- (6) Gravel File 6265
- (6) Gravel File 89437

SEC.31(b) SEE LAND ROLL

MAY 26 1992

PLAN NO. - M.893

ONTARIO
MINISTRY OF NATURAL RESOURCES
SURVEYS AND MAPPING BRANCH

10

8

6

4

2

1

2

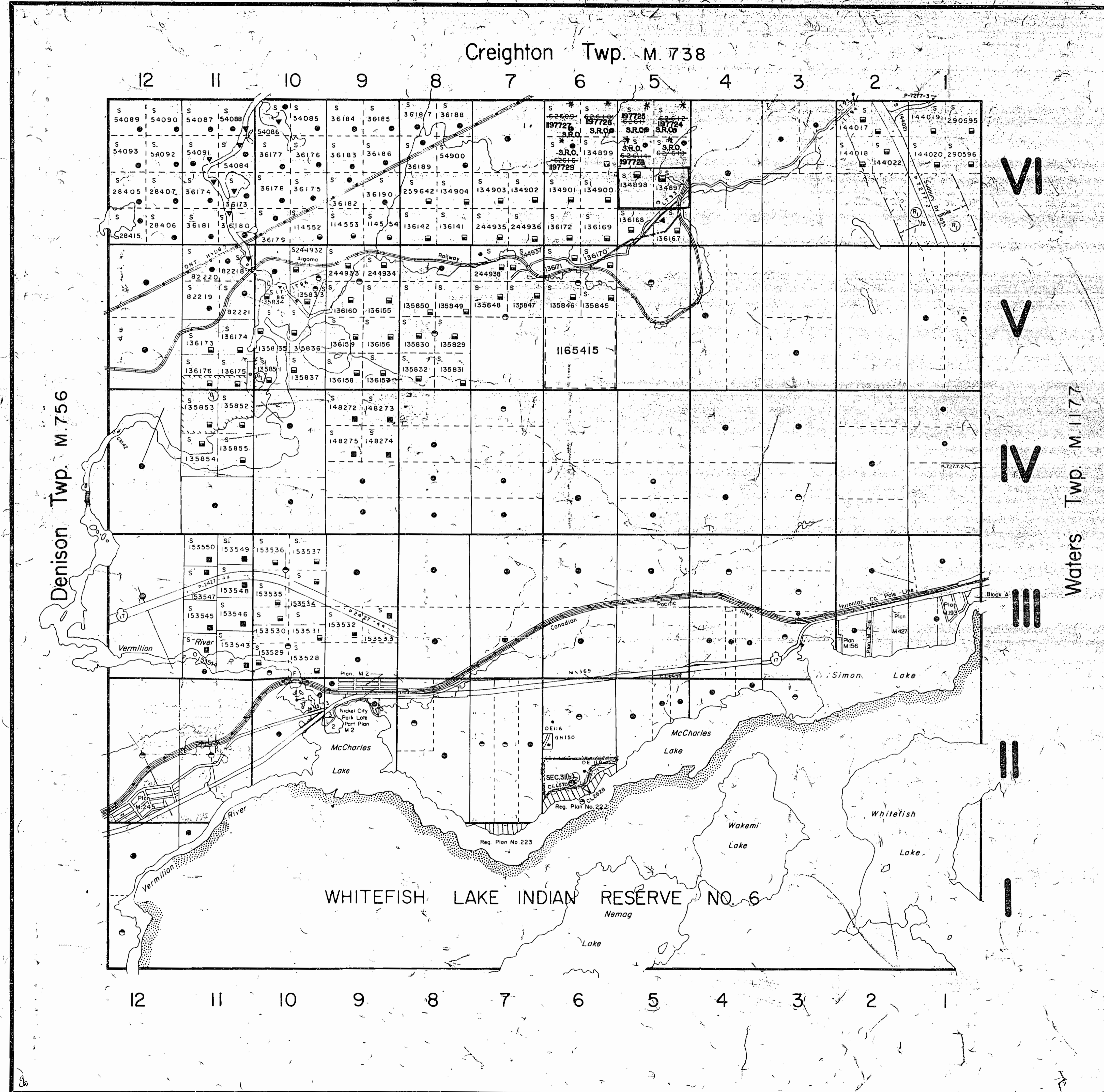
4

6

8

10

THE INFORMATION THAT APPEARS ON THIS MAP HAS BEEN COMPILED FROM VARIOUS SOURCES, AND ACCURACY IS NOT GUARANTEED. THOSE WISHING TO STAKE MINING CLAIMS SHOULD CONSULT WITH THE MINING RECORDER, MINISTRY OF NORTHERN DEVELOPMENT AND MINES, FOR ADDITIONAL INFORMATION ON THE STATUS OF THE LANDS SHOWN HEREON.



THE TOWNSHIP OF
OF
GRAHAM
DISTRICT OF
SUDBURY
SUDBURY
MINING DIVISION

SCALE 1 INCH = 40 CHAINS

DISPOSITION OF CROWN LANDS

PATENT, SURFACE AND MINING RIGHTS	●
" SURFACE RIGHTS ONLY	○
" MINING RIGHTS ONLY	◐
LEASE, SURFACE AND MINING RIGHTS	■
" SURFACE RIGHTS ONLY	□
" MINING RIGHTS ONLY	◻
LICENCE OF OCCUPATION	▤
ROADS	—
IMPROVED ROADS	—
KING'S HIGHWAYS	—
RAILWAYS	—
POWER LINES	—
MARSH OR MUSKEG	—
MINES	—
CANCELLED	—

NOTES

400' Surface Rights Reservation along the shores of all lakes & rivers

Areas withdrawn from staking under Section 43 of the Mining Act (R.S.O. 1970)

Order No.	File	Date	Disposition
W. 35/78	188539	21/6/78	S.R.
* JUNE 1, 1994 OPENINGS ONTARIO GAZETTE VOL. 127-20 MAY 14, 1994 PAGE 1560			

SAND and GRAVEL

Gravel File 6255
Gravel File 89437
SEC.3(b) SEE LAND ROLL

DATE OF ISSUE

DEC 8 1994

SUDBURY
MINING RECORDER'S OFFICE

GRAHAM

PLAN NO. - **M. 893**

ONTARIO
MINISTRY OF NATURAL RESOURCES
SURVEYS AND MAPPING BRANCH

VI

V

IV

Waters Twp. M. 1177

Denison Twp. M. 756

Creighton Twp. M. 738

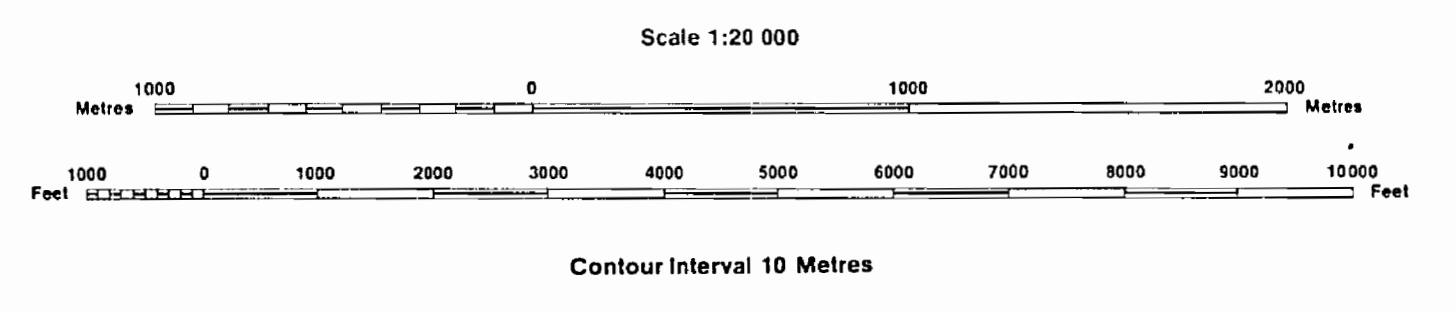
WHITEFISH LAKE INDIAN RESERVE NO. 6

INDEX TO LAND DISPOSITION

PLAN
 G-4052
 TOWNSHIP

M.N.R. ADMINISTRATIVE DISTRICT
SUDBURY
 MINING DIVISION
SUDBURY
 LAND TITLES/REGISTRY DIVISION
SUDBURY

GRAHAM



DATE OF ISSUE

JUN 16 1998
 PROVINCIAL RECORDING
 OFFICE - SUDBURY

AREAS WITHDRAWN FROM DISPOSITION

MRO - Mining Rights Only
 SRO - Surface Rights Only
 M+S - Mining and Surface Rights

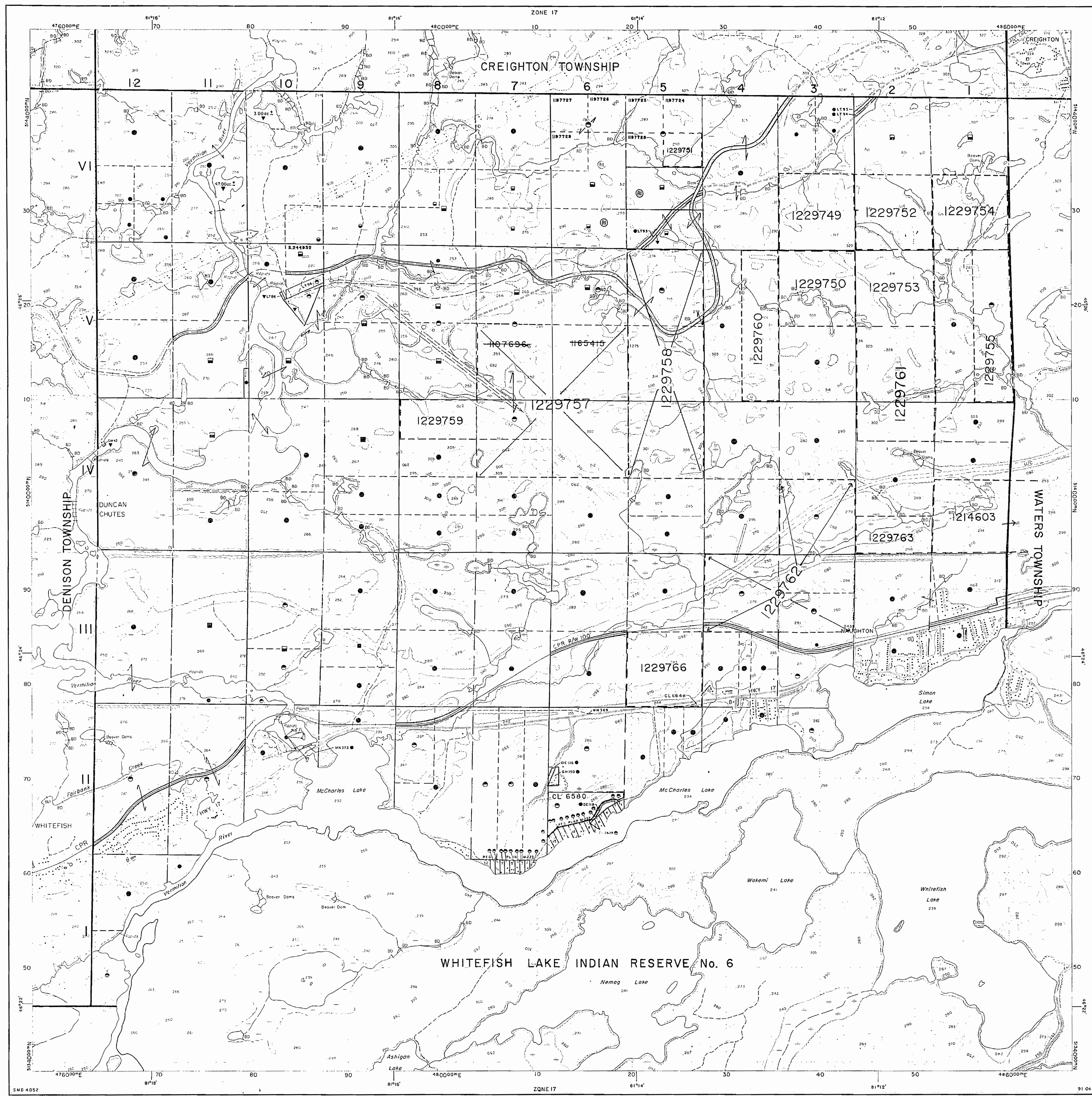
SYMBOLS

Description	Order No.	Date	Disposition	File
Boundary				
Township, Meridian, Baseline				
Road allowance; surveyed				
shoreline				
Lot/Concession; surveyed				
unsurveyed				
Parcel; surveyed				
unsurveyed				
Right-of-way; road				
railway				
utility				
Reservation				
Cliff, Pit, Filling				
Contour				
Interpolated				
Approximate				
Depression				
Control point (horizontal)				
Flooded land				
Mine head frame				
Pipeline (above ground)				
Railway; single track				
double track				
abandoned				
Road; highway, county, township				
access				
trail, bush				
Shoreline (original)				
Transmission line				
Wooded area				

DISPOSITION OF CROWN LANDS

Patent	
Surface & Mining Rights	●
Surface Rights Only	○
Mining Rights Only	◐
Lease	
Surface & Mining Rights	■
Surface Rights Only	□
Mining Rights Only	◑
Licence of Occupation	▼
Order-in-Council	OC
Cancelled	⊙
Reservation	⊖
Sand & Gravel	⊕

THE INFORMATION THAT
 APPEARS ON THIS MAP
 HAS BEEN COMPILED
 FROM VARIOUS SOURCES,
 AND ACCURACY IS NOT
 GUARANTEED. THOSE
 WISHING TO STAKE MIN-
 ING CLAIMS SHOULD CON-
 SULT WITH THE MINING
 RECORDER, MINISTRY OF
 NORTHERN DEVELOP-
 MENT AND MINES, FOR AD-
 DITIONAL INFORMATION
 ON THE STATUS OF THE
 LANDS SHOWN HEREON.



M.893

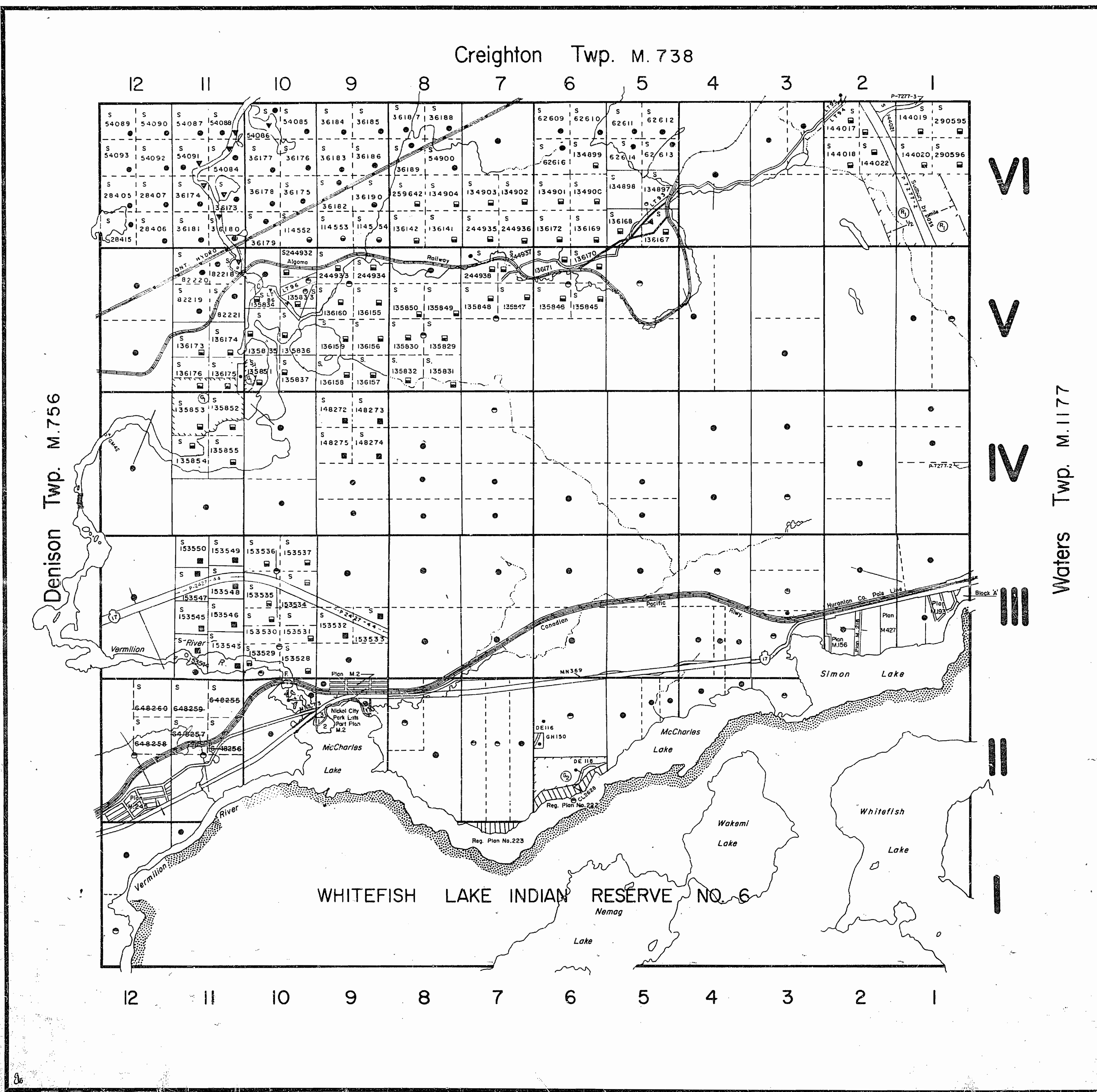
M.893

PWT MAHAR

GRAHAM LMB

M.893

M.893



THE TOWNSHIP OF

GRAHAM

DISTRICT OF SUDBURY

SUDBURY MINING DIVISION

SCALE: 1-INCH=40 CHAINS

DISPOSITION OF CROWN LANDS

- PATENT, SURFACE AND MINING RIGHTS
- " SURFACE RIGHTS ONLY
- " MINING RIGHTS ONLY
- LEASE, SURFACE AND MINING RIGHTS
- " SURFACE RIGHTS ONLY
- " MINING RIGHTS ONLY
- LICENCE OF OCCUPATION
- ROADS
- IMPROVED ROADS
- KING'S HIGHWAYS
- RAILWAYS
- POWER LINES
- MARSH OR MUSKEG
- MINES
- CANCELLED

NOTES

400' Surface Rights Reservation along the shores of all lakes & rivers.

Areas withdrawn from staking under Section 43 of the Mining Act (R.S.O. 1970).

Order No.	File	Date	Disposition
W. 35/78	188539	21/6/78	S. R.

SAND and GRAVEL

- Gravel File 6265
- Gravel File 89437

April 26/84

GRAHAM

PLAN NO.- M.893

ONTARIO
 MINISTRY OF NATURAL RESOURCES
 SURVEYS AND MAPPING BRANCH

Creighton Twp. (M.-738)

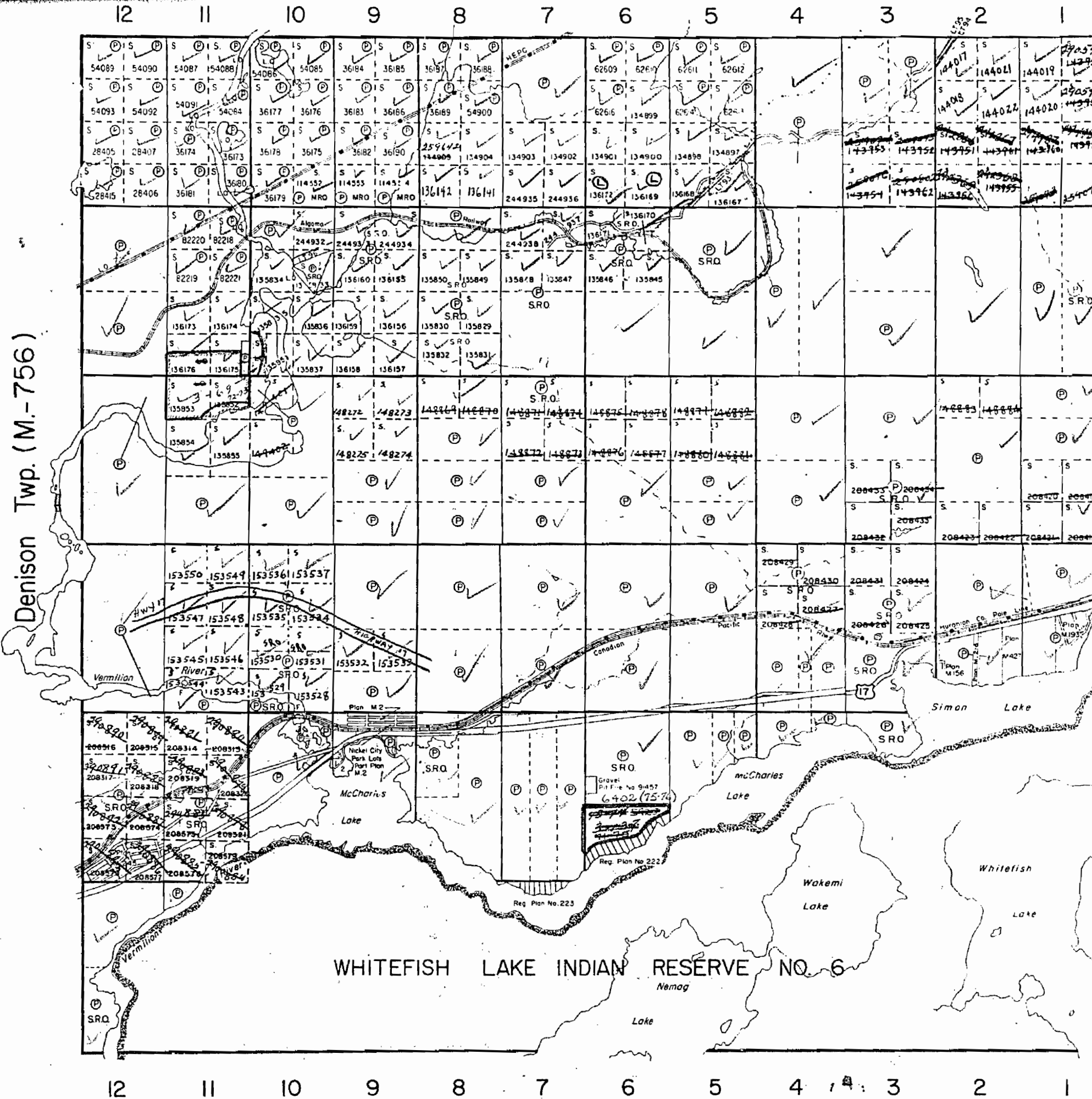
THE TOWNSHIP OF
OF

GRAHAM

DISTRICT OF
SUDBURY

SUDBURY
MINING DIVISION

SCALE 1-INCH=40 CHAINS



VI

V

IV

III

II

I

Waters Twp. (M.-1178)

Denison Twp. (M.-756)

LEGEND

PATENTED LAND	⊙
CROWN LAND SALE	C.S.
LEASES	⊕
LOCATED LAND	Loc.
LICENSE OF OCCUPATION	L.O.
MINING RIGHTS ONLY	M.R.O.
SURFACE RIGHTS ONLY	S.R.O.
ROADS	—
IMPROVED ROADS	—
KING'S HIGHWAYS	—
RAILWAYS	—
POWER LINES	—
MARSH OR MUSKEG	—
MINES	X
CANCELLED	C

NOTES

400' Surface Rights Reservation around all Lakes and Rivers

For status of summer resorts & subdivided Townsites please contact Dept. of Lands & Forests.

L.O. 13,300 Shown thus covers Sand & Gravel Only.

SUDBURY
MINING DIV.
RECEIVED
APR 30 1970
A.M. 7,8,9,10,11,12,1,2,3,4,5,6 P.M.

GRAHAM

PLAN NO. **M.893**

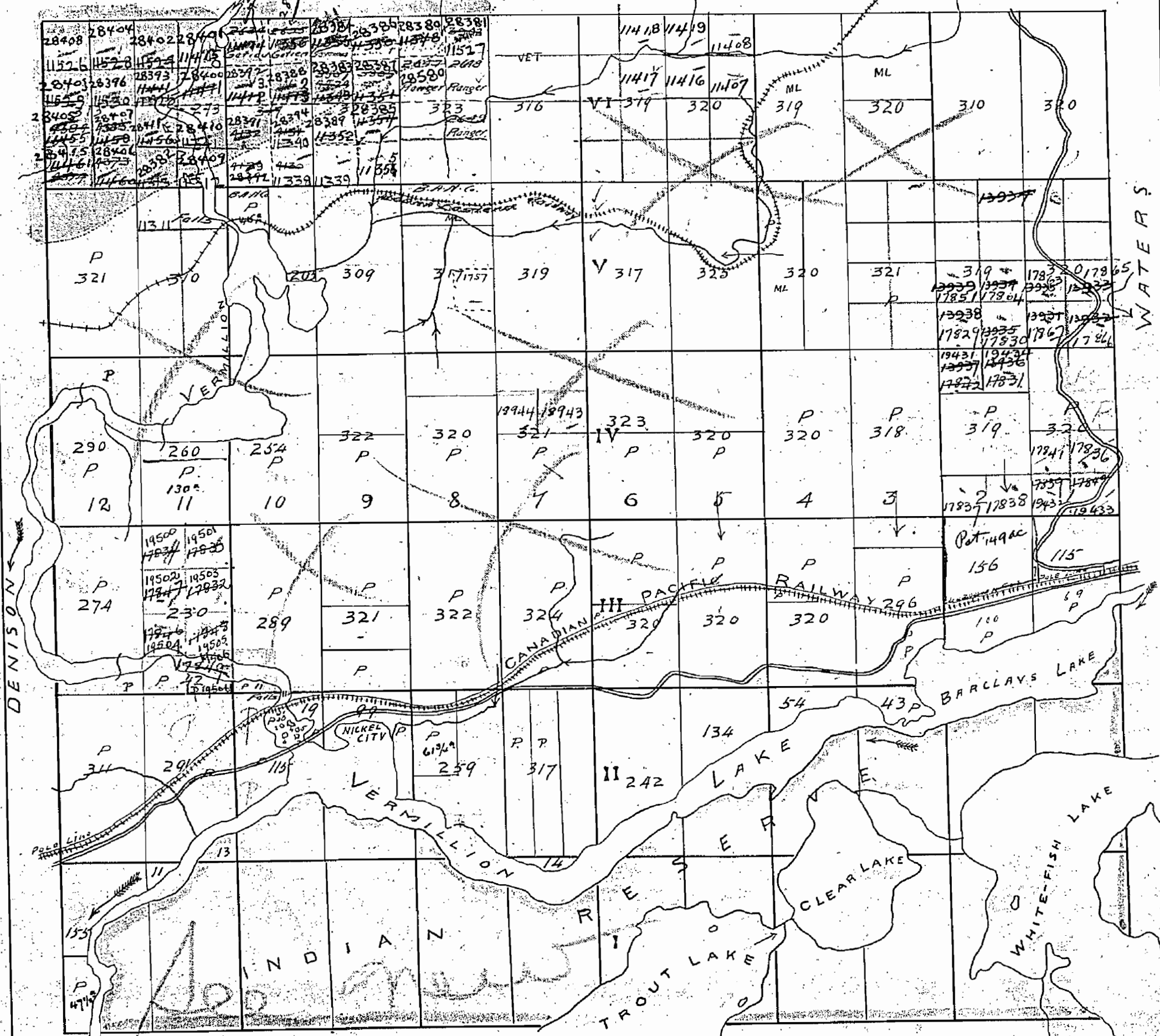
DEPARTMENT OF MINES

— ONTARIO —

GRAHAM

SCALE, 40 CHAINS TO AN INCH
CREIGHTON

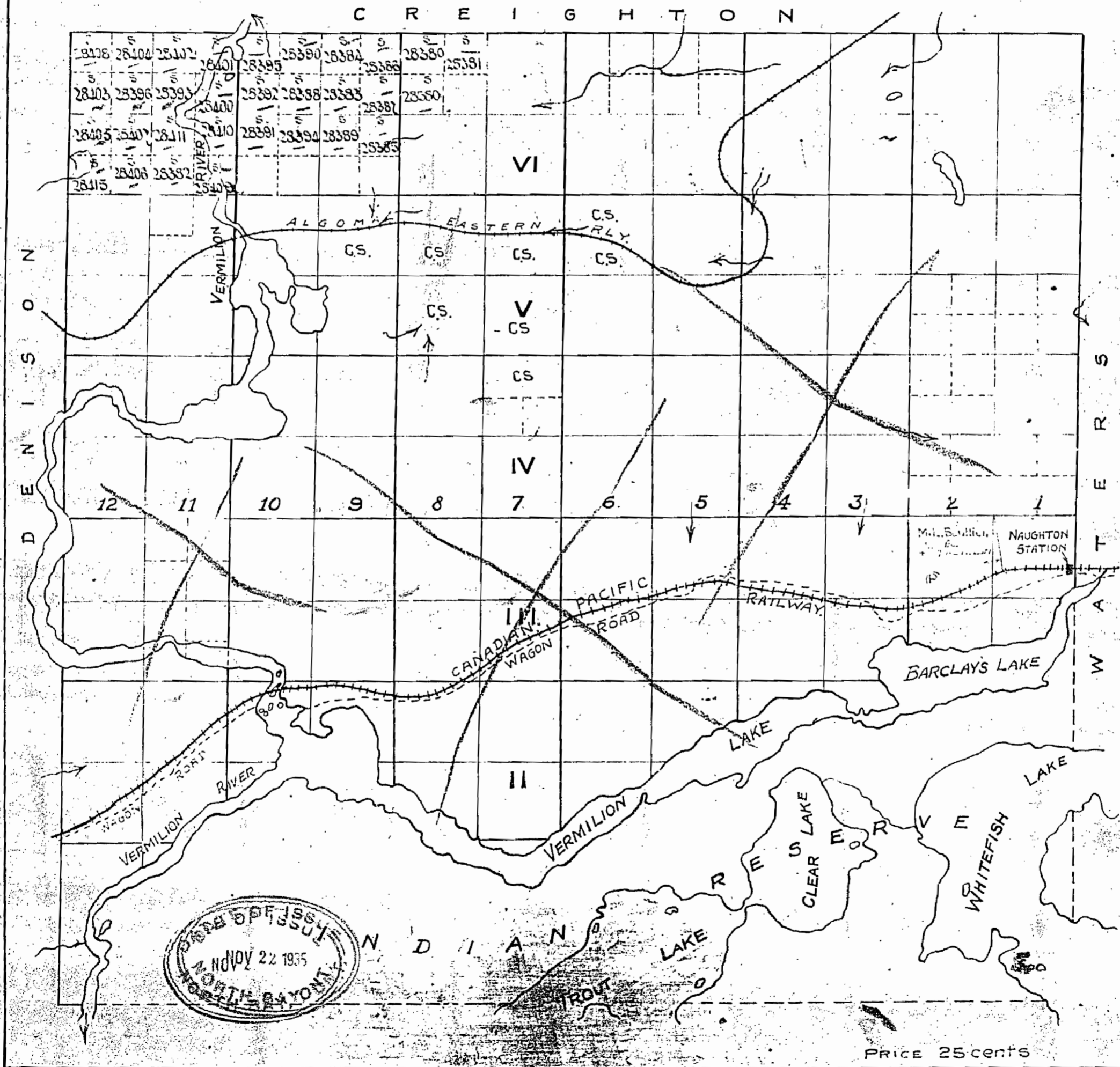
North



M 893

GRAHAM

SUDBURY MINING DIVISION, SUDBURY
SCALE, 40 CHAINS TO 1 INCH.

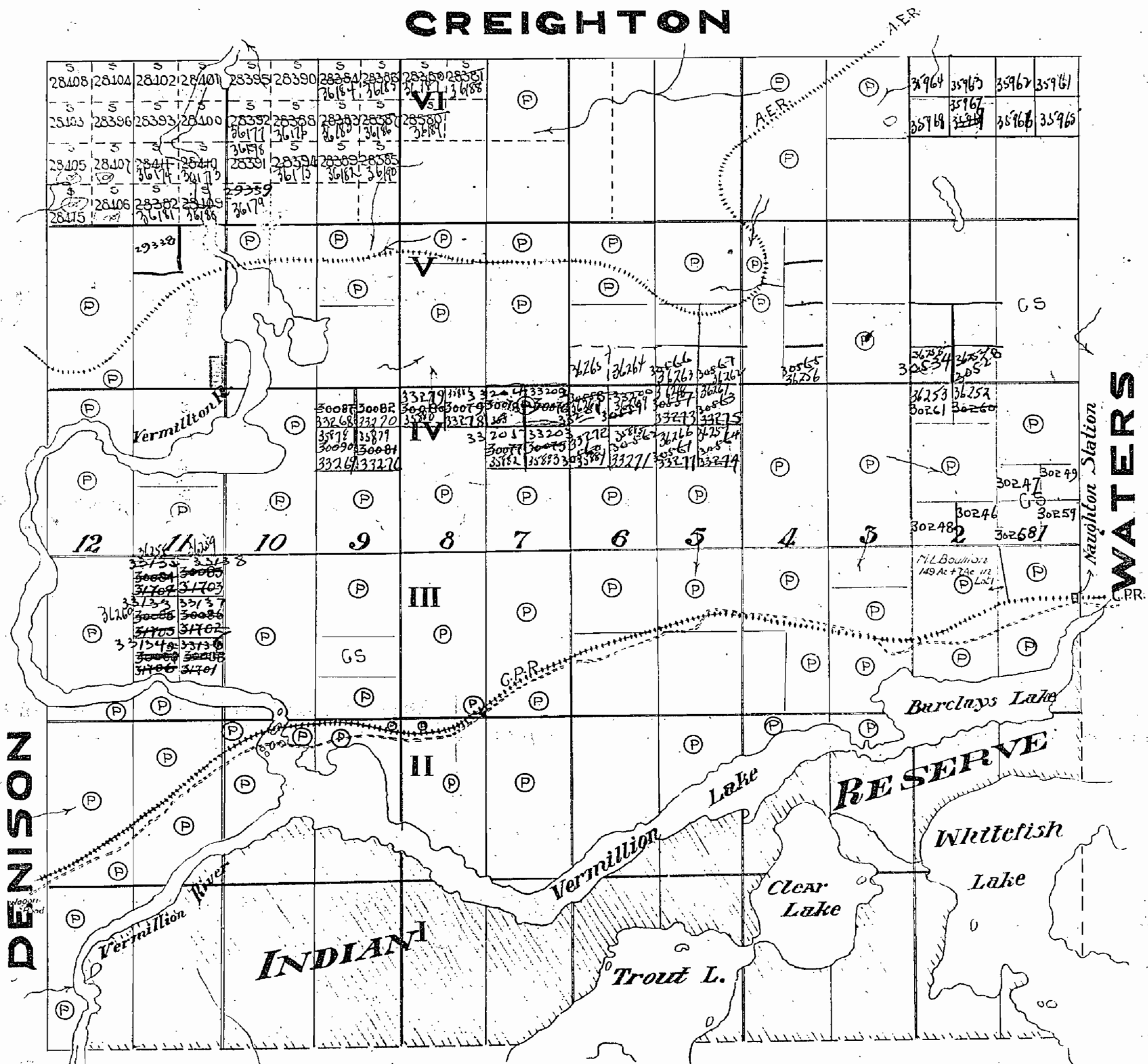


M 893

GRAHAM


DISTRICT OF SUDBURY

CREIGHTON



(P) Patented
 (S) Sold
 Indian Reserve
 area outlined in red
 in lot 11 con 5 patented
 to Canadian Copper Co. July 13/16
 Dept. Co. Aug 23/39

M 893



Naughton Station

WATERS

Creighton Twp. (M.-738)

THE TOWNSHIP OF
OF

GRAHAM

DISTRICT OF
SUDBURY

SUDBURY
MINING DIVISION

SCALE: 1-INCH=40 CHAINS

LEGEND

PATENTED LAND	(P)
CROWN LAND SALE	C.S.
LEASES	(L)
LOCATED LAND	Loc.
LICENSE OF OCCUPATION	L.O.
MINING RIGHTS ONLY	M.R.O.
SURFACE RIGHTS ONLY	S.R.O.
ROADS	—
IMPROVED ROADS	—
KING'S HIGHWAYS	—
RAILWAYS	—
POWER LINES	—
MARSH OR MUSKEG	—
MINES	X
CANCELLED	C

NOTES

400' Surface Rights Reservation around all Lakes and Rivers.

For status of summer resorts & subdivided Townsites please contact Dept. of Lands & Forests.

L.O. 13,300 Shown thus: covers Sand & Gravel Only.

PLAN NO. **M.893**

DEPARTMENT OF MINES

— ONTARIO —

Denison Twp. (M.-756)

Waters Twp. (M.-1178)

VI

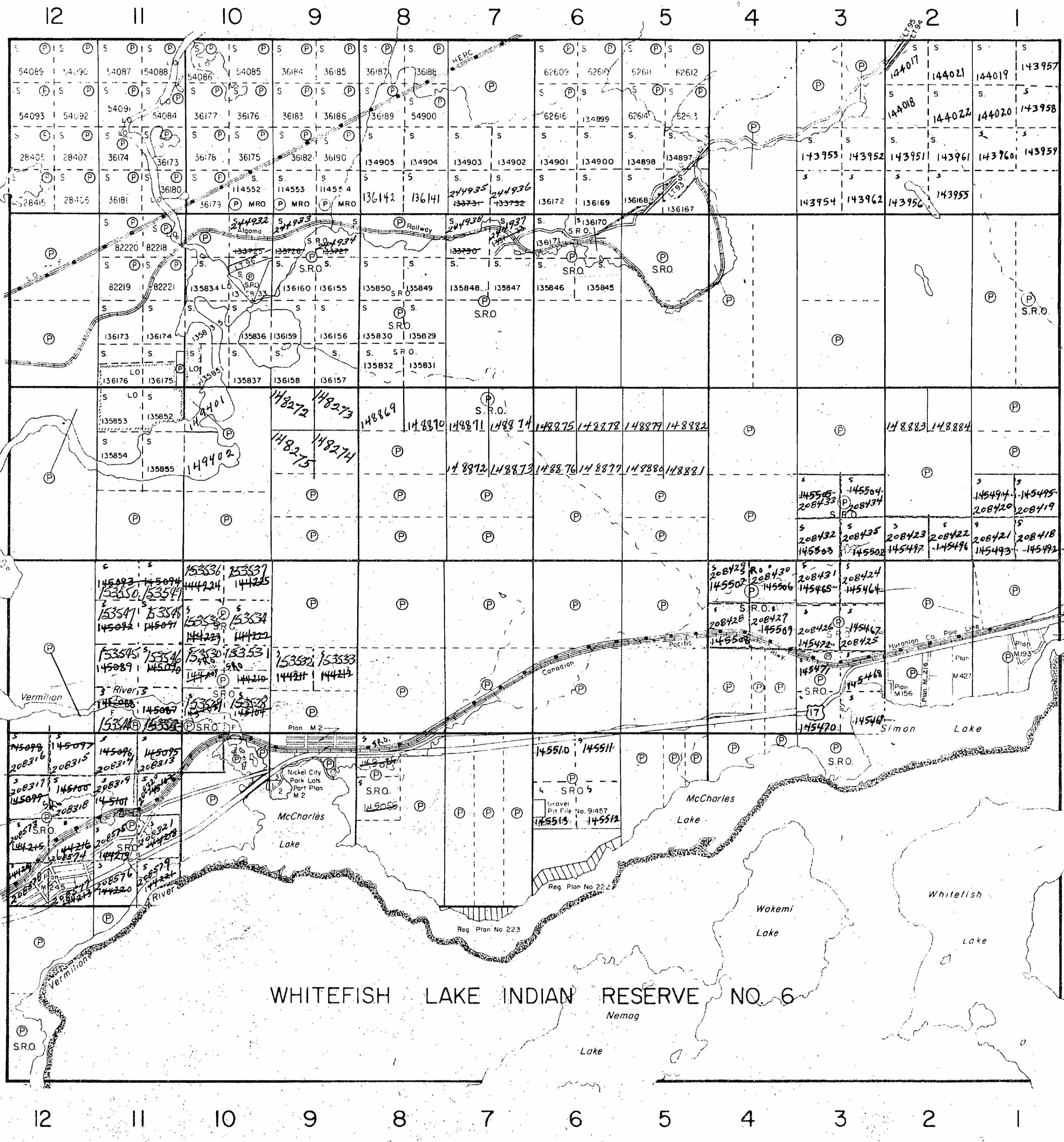
V

IV

III

II

I



Creighton Twp.

THE TOWNSHIP OF
OF
GRAHAM

DISTRICT OF
SUDBURY

SUDBURY
MINING DIVISION

SCALE: 1-INCH=40 CHAINS

LEGEND

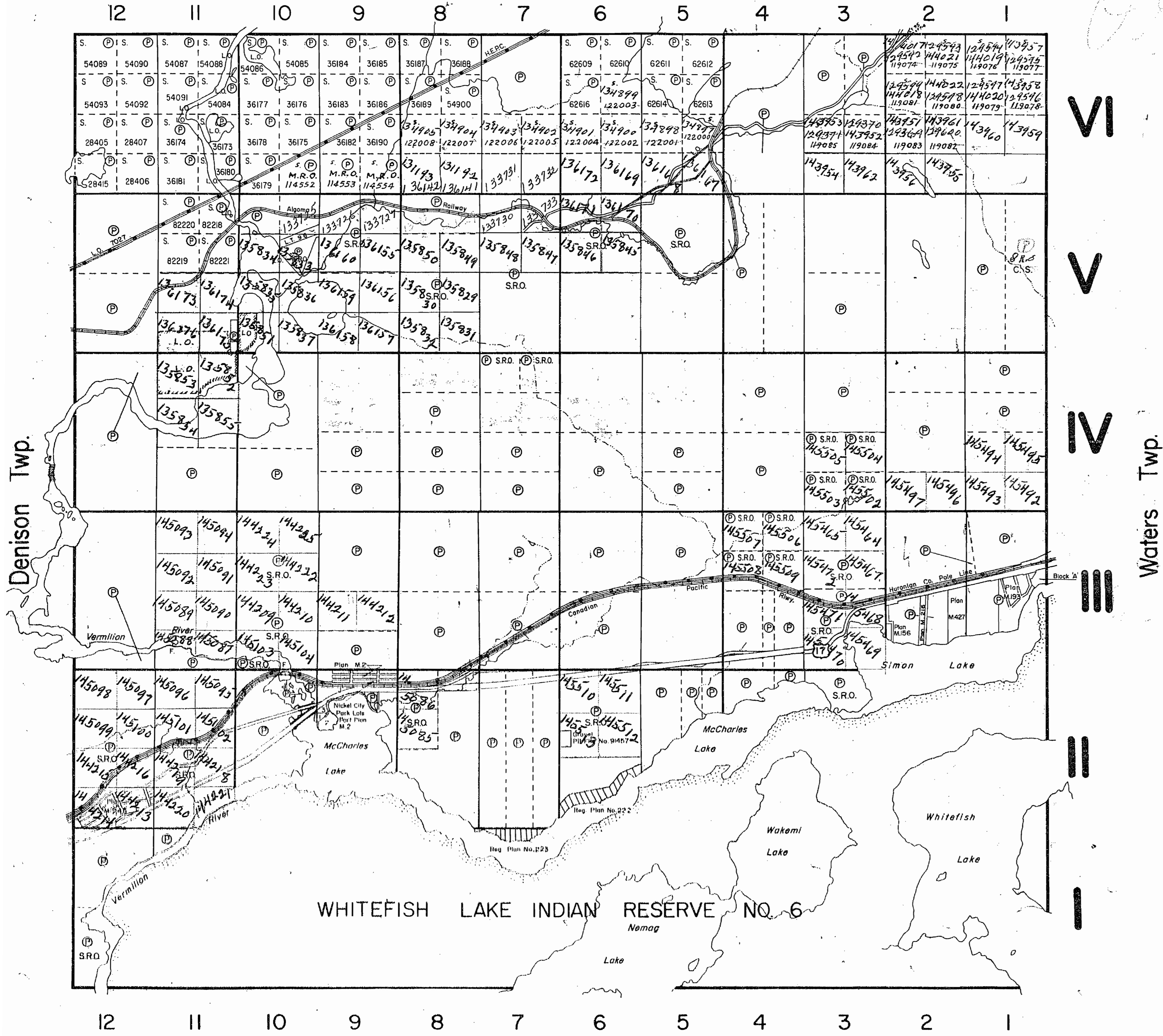
- | | |
|-----------------------|--------|
| PATENTED LAND | (P) |
| CROWN LAND SALE | C.S. |
| LEASES | (L) |
| LOCATED LAND | Loc. |
| LICENSE OF OCCUPATION | L.O. |
| MINING RIGHTS ONLY | M.R.O. |
| SURFACE RIGHTS ONLY | S.R.O. |
| ROADS | — |
| IMPROVED ROADS | — |
| KING'S HIGHWAYS | — |
| RAILWAYS | — |
| POWER LINES | — |
| MARSH OR MUSKEG | — |
| MINES | * |
| CANCELLED | C. |

NOTES

400 Surface Rights Reservation around all Lakes and Rivers.
For status of summer resorts & subdivided Townsites please contact Dept. of Lands & Forests.
L.O. 13,300 SHOWN THUS  COVERS SAND & GRAVEL ONLY.

PLAN NO.- **M.893**

DEPARTMENT OF MINES
— ONTARIO —



VI

V

IV

Waters Twp.

III

II

I

Denison Twp.

WHITEFISH LAKE INDIAN RESERVE NO. 6

THE TOWNSHIP OF

GRAHAM

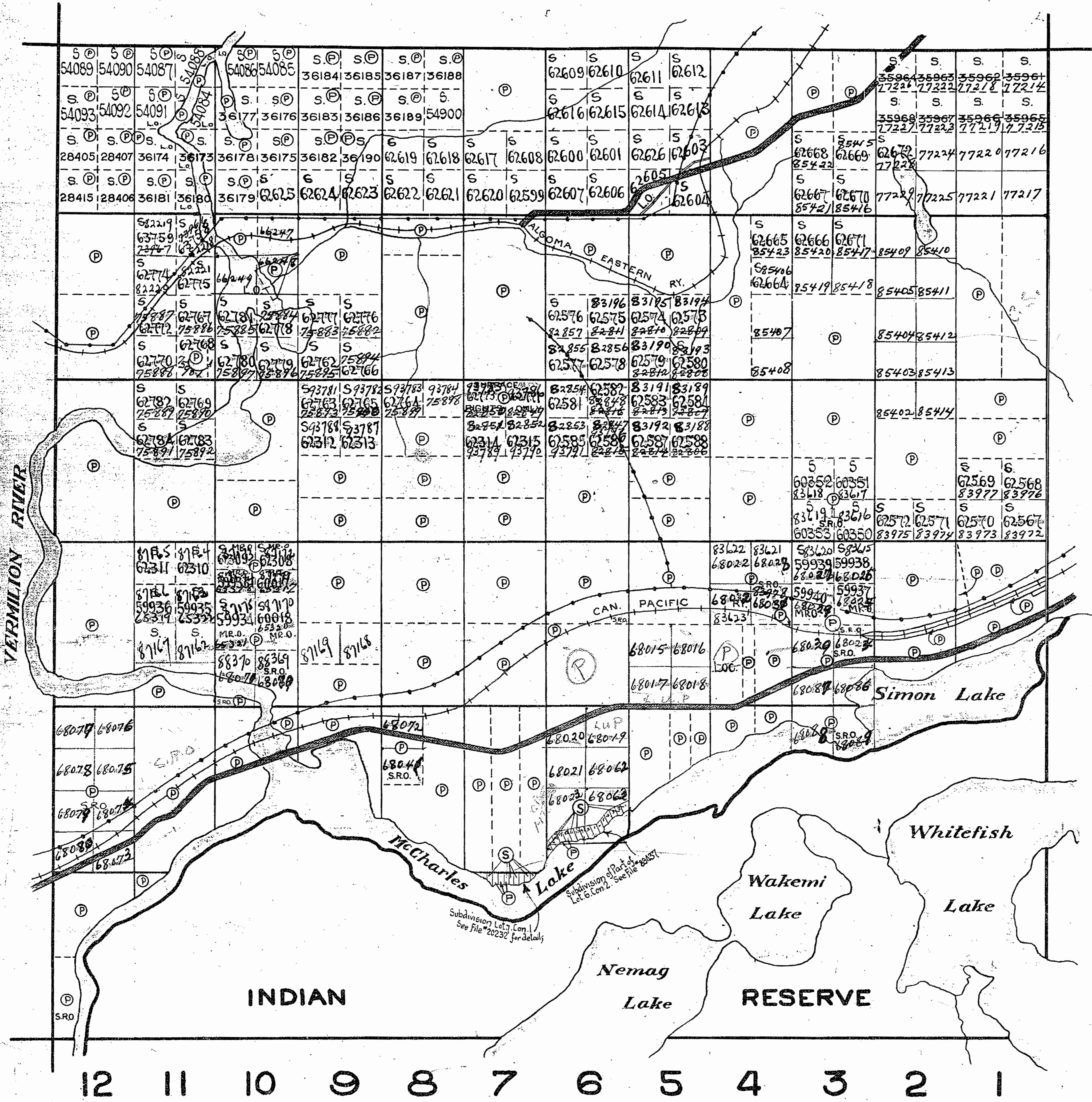
DISTRICT of SUDBURY

SUDBURY MINING DIVISION

SCALE: 1 INCH TO 40 CHAINS

CREIGHTON TWP.

Twp. Fudge



VI

V

IV

III

II

I

WATERS TWP.

LEGEND

- PATENTED LANDS.....Ⓟ
- CROWN LAND SALES.....Ⓢ
- LICENSE OF OCCUPATION.....L.O.
- LOCATED LANDS.....Loc.
- POWER TRANSMISSION LINES.....---
- IMPROVED ROADS.....==
- RAILWAYS.....++

NOTES

Lot 7, Con 1, Twp. M. 223
Lot 6, Con 2, P. 10, M. 222
See letter to 10/1/00

S. 10, 11, 12, 13, 14, 15, 16, 17, 18, 19, 20, 21, 22, 23, 24, 25, 26, 27, 28, 29, 30, 31, 32, 33, 34, 35, 36, 37, 38, 39, 40, 41, 42, 43, 44, 45, 46, 47, 48, 49, 50, 51, 52, 53, 54, 55, 56, 57, 58, 59, 60, 61, 62, 63, 64, 65, 66, 67, 68, 69, 70, 71, 72, 73, 74, 75, 76, 77, 78, 79, 80, 81, 82, 83, 84, 85, 86, 87, 88, 89, 90, 91, 92, 93, 94, 95, 96, 97, 98, 99, 100, 101, 102, 103, 104, 105, 106, 107, 108, 109, 110, 111, 112, 113, 114, 115, 116, 117, 118, 119, 120, 121, 122, 123, 124, 125, 126, 127, 128, 129, 130, 131, 132, 133, 134, 135, 136, 137, 138, 139, 140, 141, 142, 143, 144, 145, 146, 147, 148, 149, 150, 151, 152, 153, 154, 155, 156, 157, 158, 159, 160, 161, 162, 163, 164, 165, 166, 167, 168, 169, 170, 171, 172, 173, 174, 175, 176, 177, 178, 179, 180, 181, 182, 183, 184, 185, 186, 187, 188, 189, 190, 191, 192, 193, 194, 195, 196, 197, 198, 199, 200, 201, 202, 203, 204, 205, 206, 207, 208, 209, 210, 211, 212, 213, 214, 215, 216, 217, 218, 219, 220, 221, 222, 223, 224, 225, 226, 227, 228, 229, 230, 231, 232, 233, 234, 235, 236, 237, 238, 239, 240, 241, 242, 243, 244, 245, 246, 247, 248, 249, 250, 251, 252, 253, 254, 255, 256, 257, 258, 259, 260, 261, 262, 263, 264, 265, 266, 267, 268, 269, 270, 271, 272, 273, 274, 275, 276, 277, 278, 279, 280, 281, 282, 283, 284, 285, 286, 287, 288, 289, 290, 291, 292, 293, 294, 295, 296, 297, 298, 299, 300, 301, 302, 303, 304, 305, 306, 307, 308, 309, 310, 311, 312, 313, 314, 315, 316, 317, 318, 319, 320, 321, 322, 323, 324, 325, 326, 327, 328, 329, 330, 331, 332, 333, 334, 335, 336, 337, 338, 339, 340, 341, 342, 343, 344, 345, 346, 347, 348, 349, 350, 351, 352, 353, 354, 355, 356, 357, 358, 359, 360, 361, 362, 363, 364, 365, 366, 367, 368, 369, 370, 371, 372, 373, 374, 375, 376, 377, 378, 379, 380, 381, 382, 383, 384, 385, 386, 387, 388, 389, 390, 391, 392, 393, 394, 395, 396, 397, 398, 399, 400, 401, 402, 403, 404, 405, 406, 407, 408, 409, 410, 411, 412, 413, 414, 415, 416, 417, 418, 419, 420, 421, 422, 423, 424, 425, 426, 427, 428, 429, 430, 431, 432, 433, 434, 435, 436, 437, 438, 439, 440, 441, 442, 443, 444, 445, 446, 447, 448, 449, 450, 451, 452, 453, 454, 455, 456, 457, 458, 459, 460, 461, 462, 463, 464, 465, 466, 467, 468, 469, 470, 471, 472, 473, 474, 475, 476, 477, 478, 479, 480, 481, 482, 483, 484, 485, 486, 487, 488, 489, 490, 491, 492, 493, 494, 495, 496, 497, 498, 499, 500, 501, 502, 503, 504, 505, 506, 507, 508, 509, 510, 511, 512, 513, 514, 515, 516, 517, 518, 519, 520, 521, 522, 523, 524, 525, 526, 527, 528, 529, 530, 531, 532, 533, 534, 535, 536, 537, 538, 539, 540, 541, 542, 543, 544, 545, 546, 547, 548, 549, 550, 551, 552, 553, 554, 555, 556, 557, 558, 559, 560, 561, 562, 563, 564, 565, 566, 567, 568, 569, 570, 571, 572, 573, 574, 575, 576, 577, 578, 579, 580, 581, 582, 583, 584, 585, 586, 587, 588, 589, 590, 591, 592, 593, 594, 595, 596, 597, 598, 599, 600, 601, 602, 603, 604, 605, 606, 607, 608, 609, 610, 611, 612, 613, 614, 615, 616, 617, 618, 619, 620, 621, 622, 623, 624, 625, 626, 627, 628, 629, 630, 631, 632, 633, 634, 635, 636, 637, 638, 639, 640, 641, 642, 643, 644, 645, 646, 647, 648, 649, 650, 651, 652, 653, 654, 655, 656, 657, 658, 659, 660, 661, 662, 663, 664, 665, 666, 667, 668, 669, 670, 671, 672, 673, 674, 675, 676, 677, 678, 679, 680, 681, 682, 683, 684, 685, 686, 687, 688, 689, 690, 691, 692, 693, 694, 695, 696, 697, 698, 699, 700, 701, 702, 703, 704, 705, 706, 707, 708, 709, 710, 711, 712, 713, 714, 715, 716, 717, 718, 719, 720, 721, 722, 723, 724, 725, 726, 727, 728, 729, 730, 731, 732, 733, 734, 735, 736, 737, 738, 739, 740, 741, 742, 743, 744, 745, 746, 747, 748, 749, 750, 751, 752, 753, 754, 755, 756, 757, 758, 759, 760, 761, 762, 763, 764, 765, 766, 767, 768, 769, 770, 771, 772, 773, 774, 775, 776, 777, 778, 779, 780, 781, 782, 783, 784, 785, 786, 787, 788, 789, 790, 791, 792, 793, 794, 795, 796, 797, 798, 799, 800, 801, 802, 803, 804, 805, 806, 807, 808, 809, 810, 811, 812, 813, 814, 815, 816, 817, 818, 819, 820, 821, 822, 823, 824, 825, 826, 827, 828, 829, 830, 831, 832, 833, 834, 835, 836, 837, 838, 839, 840, 841, 842, 843, 844, 845, 846, 847, 848, 849, 850, 851, 852, 853, 854, 855, 856, 857, 858, 859, 860, 861, 862, 863, 864, 865, 866, 867, 868, 869, 870, 871, 872, 873, 874, 875, 876, 877, 878, 879, 880, 881, 882, 883, 884, 885, 886, 887, 888, 889, 890, 891, 892, 893, 894, 895, 896, 897, 898, 899, 900, 901, 902, 903, 904, 905, 906, 907, 908, 909, 910, 911, 912, 913, 914, 915, 916, 917, 918, 919, 920, 921, 922, 923, 924, 925, 926, 927, 928, 929, 930, 931, 932, 933, 934, 935, 936, 937, 938, 939, 940, 941, 942, 943, 944, 945, 946, 947, 948, 949, 950, 951, 952, 953, 954, 955, 956, 957, 958, 959, 960, 961, 962, 963, 964, 965, 966, 967, 968, 969, 970, 971, 972, 973, 974, 975, 976, 977, 978, 979, 980, 981, 982, 983, 984, 985, 986, 987, 988, 989, 990, 991, 992, 993, 994, 995, 996, 997, 998, 999, 1000.

GRAVEL Found in plot 6, Con 2, to South Highway of F.M. Dept. 27 (See A.P. file) file 11/1/07

O.P. 1-177 in lot 6 Con 2
See Quarry Permit file

M893

DEPARTMENT of MINES
ONTARIO

CREIGHTON TWP.

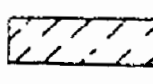
THE TOWNSHIP OF
OF
GRAHAM
DISTRICT of SUDBURY
SUDBURY MINING
DIVISION

SCALE: 1 INCH TO 40 CHAINS

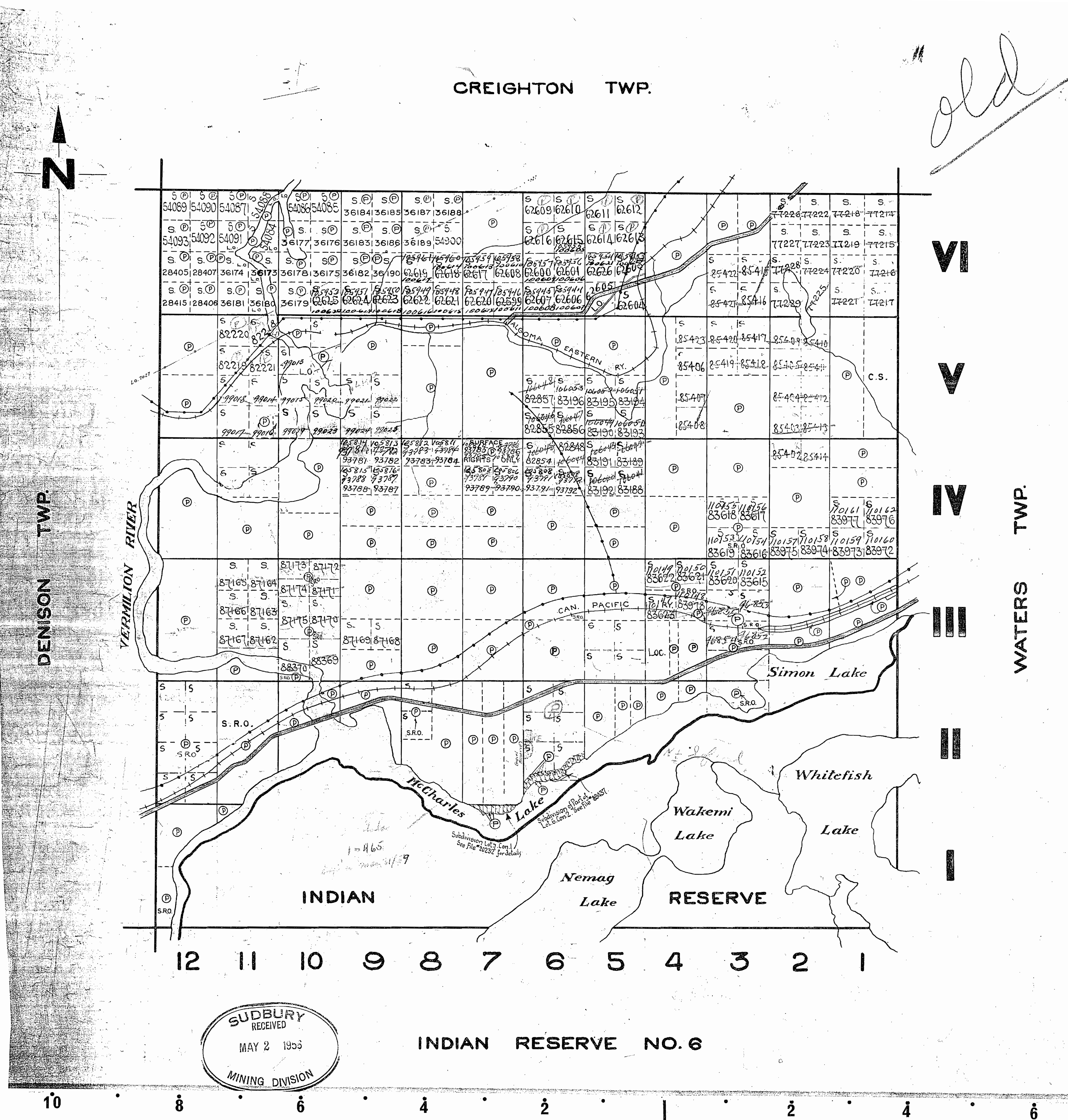
LEGEND

- PATENTED LANDS.....Ⓟ
- CROWN LAND SALES.....Ⓢ
- LICENSE OF OCCUPATION.....L.O.
- LOCATED LANDS.....Loc.
- POWER TRANSMISSION LINES.....
- IMPROVED ROADS.....
- RAILWAYS.....

NOTES

Summer resorts shown thus 

And for status please contact Dept. of L. & F.



old

SUDBURY
RECEIVED
MAY 2 1953
MINING DIVISION

INDIAN RESERVE NO. 6

M893

DEPARTMENT of MINES
ONTARIO

Creighton Twp.

THE TOWNSHIP OF

GRAHAM

DISTRICT OF SUDBURY

SUDBURY MINING DIVISION

SCALE: 1-INCH=40 CHAINS

LEGEND

PATENTED LAND	Ⓟ
CROWN LAND SALE	C.S.
LEASES	Ⓛ
LOCATED LAND	Loc.
LICENSE OF OCCUPATION	L.O.
MINING RIGHTS ONLY	M.R.O.
SURFACE RIGHTS ONLY	S.R.O.
ROADS	—
IMPROVED ROADS	—
KING'S HIGHWAYS	—
RAILWAYS	—
POWER LINES	—
MARSH OR MUSKEG	—
MINES	* *
CANCELLED	ⓧ

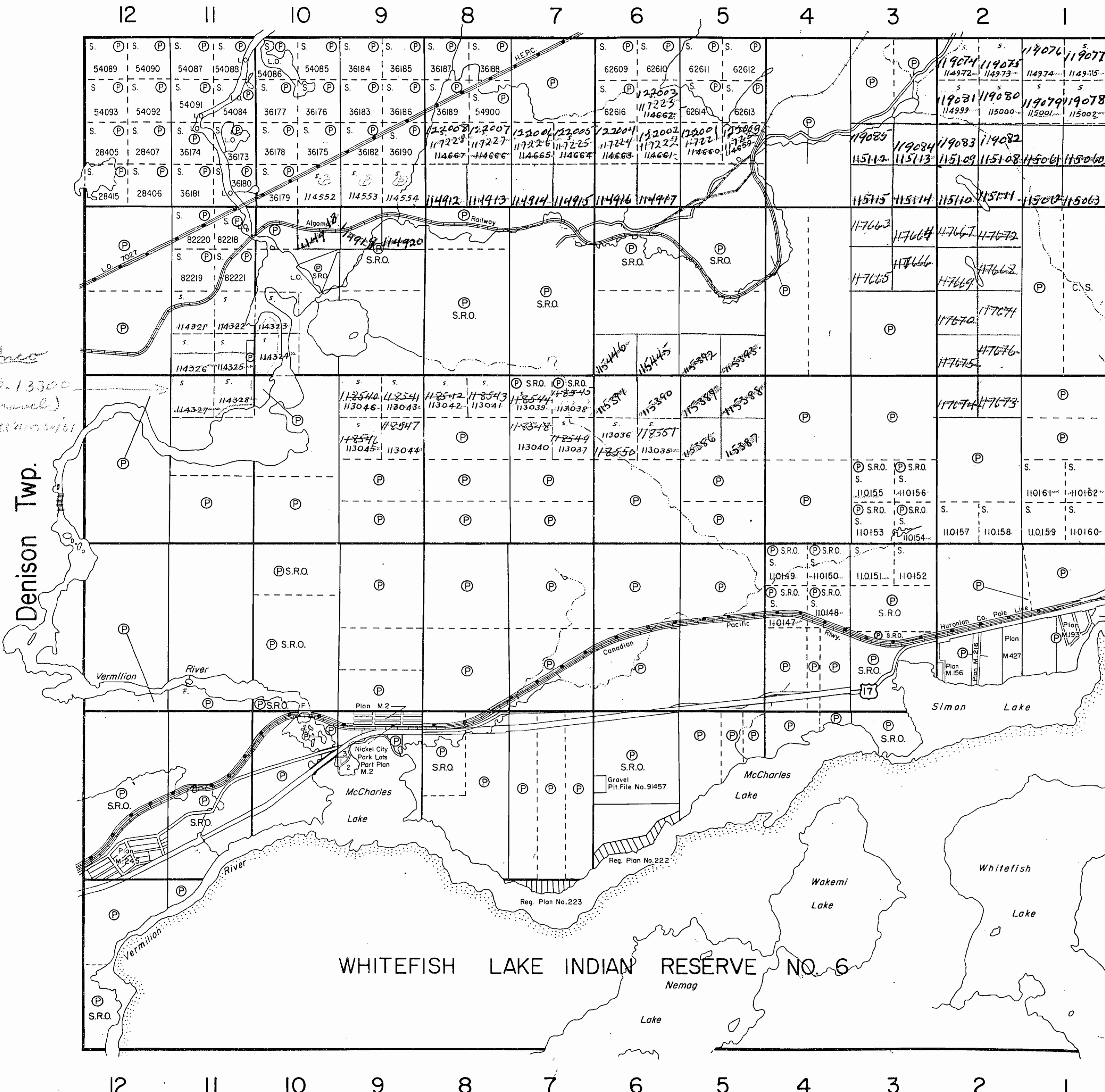
NOTES

400' Reserve around all lakes & rivers to Dept. of Lands & Forests.
 For status of summer resorts & subdivided Townsites please contact Dept. of Lands & Forests.

PLAN NO.- **M.893**

DEPARTMENT OF MINES

— ONTARIO —



Handwritten initials

VI

V

IV

Waters Twp.

III

II

I

WHITEFISH LAKE INDIAN RESERVE NO. 6

Handwritten notes:
L.O. 13300
(gravel)
sect 10, 11, 12

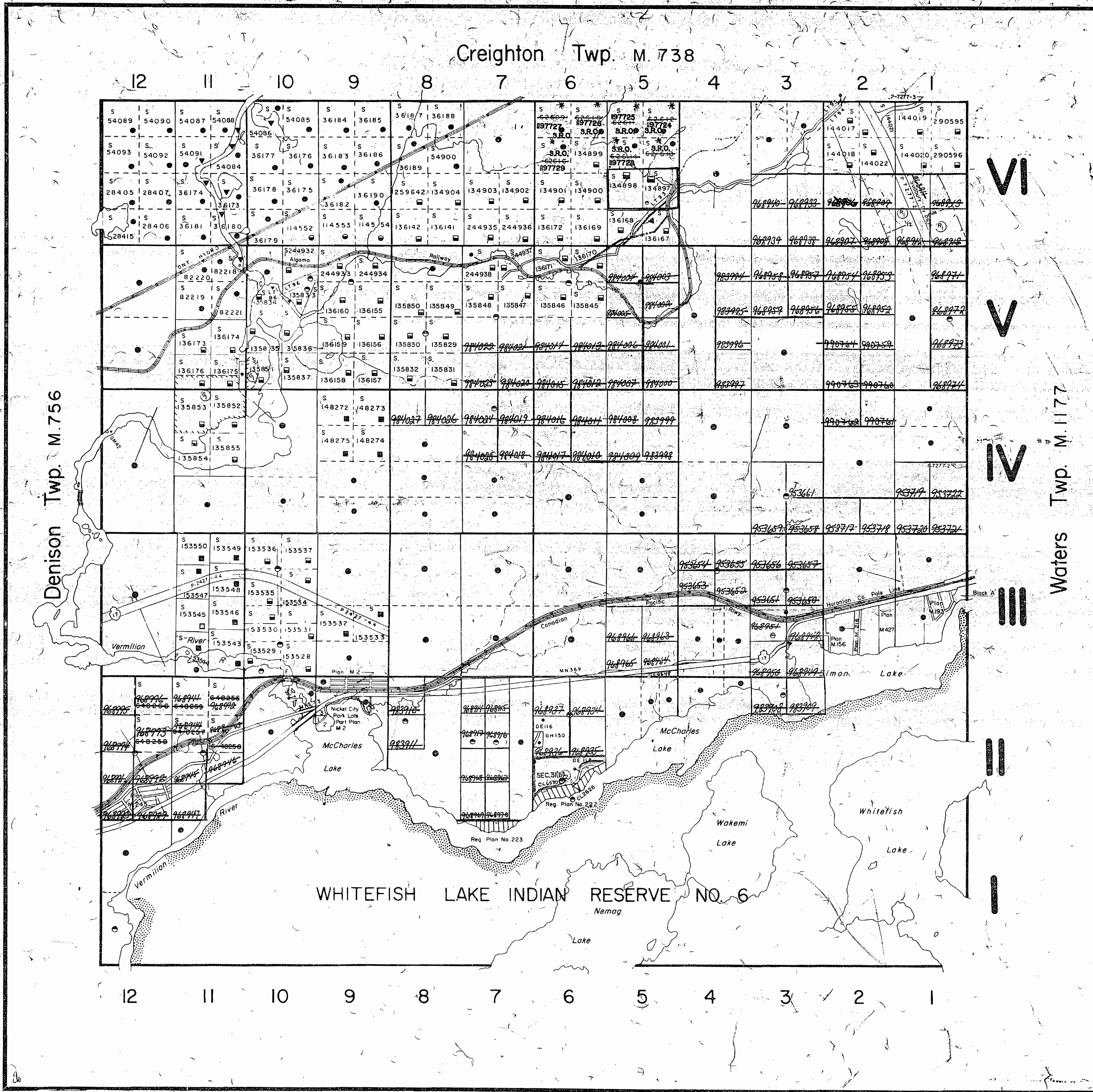
Denison Twp.

M.893

M.893

TRIM LINE

THE INFORMATION THAT APPEARS ON THIS MAP HAS BEEN COMPILED FROM VARIOUS SOURCES, AND ACCURACY IS NOT GUARANTEED. THOSE WISHING TO STAKE, MINING CLAIMS SHOULD CONSULT WITH THE MINING RECORDER, MINISTRY OF NORTHERN DEVELOPMENT AND MINES, FOR ADDITIONAL INFORMATION ON THE STATUS OF THE LANDS SHOWN HEREON.



THE TOWNSHIP OF
OF
GRAHAM

DISTRICT OF
SUDBURY

SUDBURY
MINING DIVISION

SCALE: 1-INCH=40 CHAINS

DISPOSITION OF CROWN LANDS

PATENT, SURFACE AND MINING RIGHTS	●
" SURFACE RIGHTS ONLY	○
" MINING RIGHTS ONLY	◐
LEASE, SURFACE AND MINING RIGHTS	■
" SURFACE RIGHTS ONLY	◑
" MINING RIGHTS ONLY	◒
LICENCE OF OCCUPATION	◔
ROADS	—
IMPROVED ROADS	—
KING'S HIGHWAYS	—
RAILWAYS	—
POWER LINES	—
MARSH OR MUSKEG	—
MINES	⊗
CANCELLED	⊘

NOTES

400' Surface Rights Reservation along the shores of all lakes & rivers.

Areas withdrawn from staking under Section 43 of the Mining Act (R.S.O. 1970).

Order No.	File	Date	Disposition
①	W. 35/78	198539	21/6/78 S.R.

* JUNE 4, 1994 OPENINGS ONTARIO GAZETTE VOL. 127-20 MAY 14, 1994 PAGE 1560

SAND and GRAVEL

① Gravel File 6265
② Gravel File 89437
SEC3(b) SEE LAND ROLL

PLAN NO. - **M.893**

ONTARIO
MINISTRY OF NATURAL RESOURCES
SURVEYS AND MAPPING BRANCH

QW T MAHAR

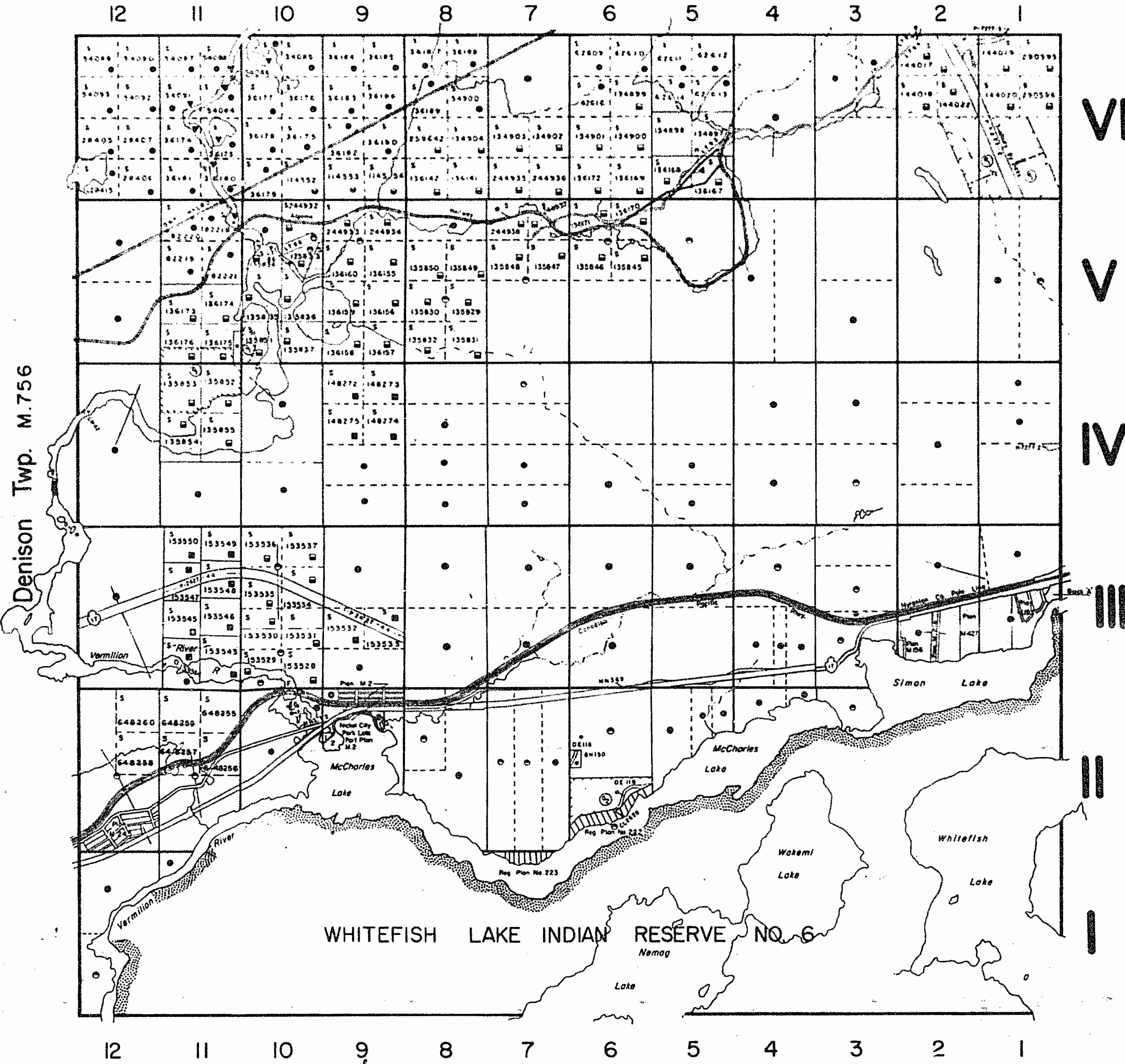
GRAHAM TWP

M.893

M.893

TRIM LINE

Creighton Twp. M.738



THE TOWNSHIP OF

GRAHAM

DISTRICT OF SUDBURY

SUDBURY MINING DIVISION

SCALE: 1-INCH=40 CHAINS

DISPOSITION OF CROWN LANDS

- PATENT, SURFACE AND MINING RIGHTS ●
- " SURFACE RIGHTS ONLY ○
- " MINING RIGHTS ONLY ◐
- LEASE, SURFACE AND MINING RIGHTS ■
- " SURFACE RIGHTS ONLY ◑
- " MINING RIGHTS ONLY ◒
- LICENCE OF OCCUPATION ▨
- ROADS ▬
- IMPROVED ROADS ▬▬
- KING'S HIGHWAYS ▬▬▬
- RAILWAYS ▬▬▬▬
- POWER LINES ▬▬▬▬▬
- MARSH OR MUSKEG ▬▬▬▬▬▬
- MINES ▬▬▬▬▬▬▬
- CANCELLED ▬▬▬▬▬▬▬▬

NOTES

400' Surface Rights Reservation along the shores of all lakes & rivers.

Areas withdrawn from staking under Section 43 of the Mining Act (R.S.O. 1970).

Order No.	File	Date	Disposition
W 35/78	188539	21/6/78	S.A. Surface Rights S.A. Mining Rights

SAND and GRAVEL

- Gravel File 6265
- Gravel File 89437

April 26/84

GRAHAM

PLAN NO.- M.893

ONTARIO
MINISTRY OF NATURAL RESOURCES
SURVEYS AND MAPPING BRANCH

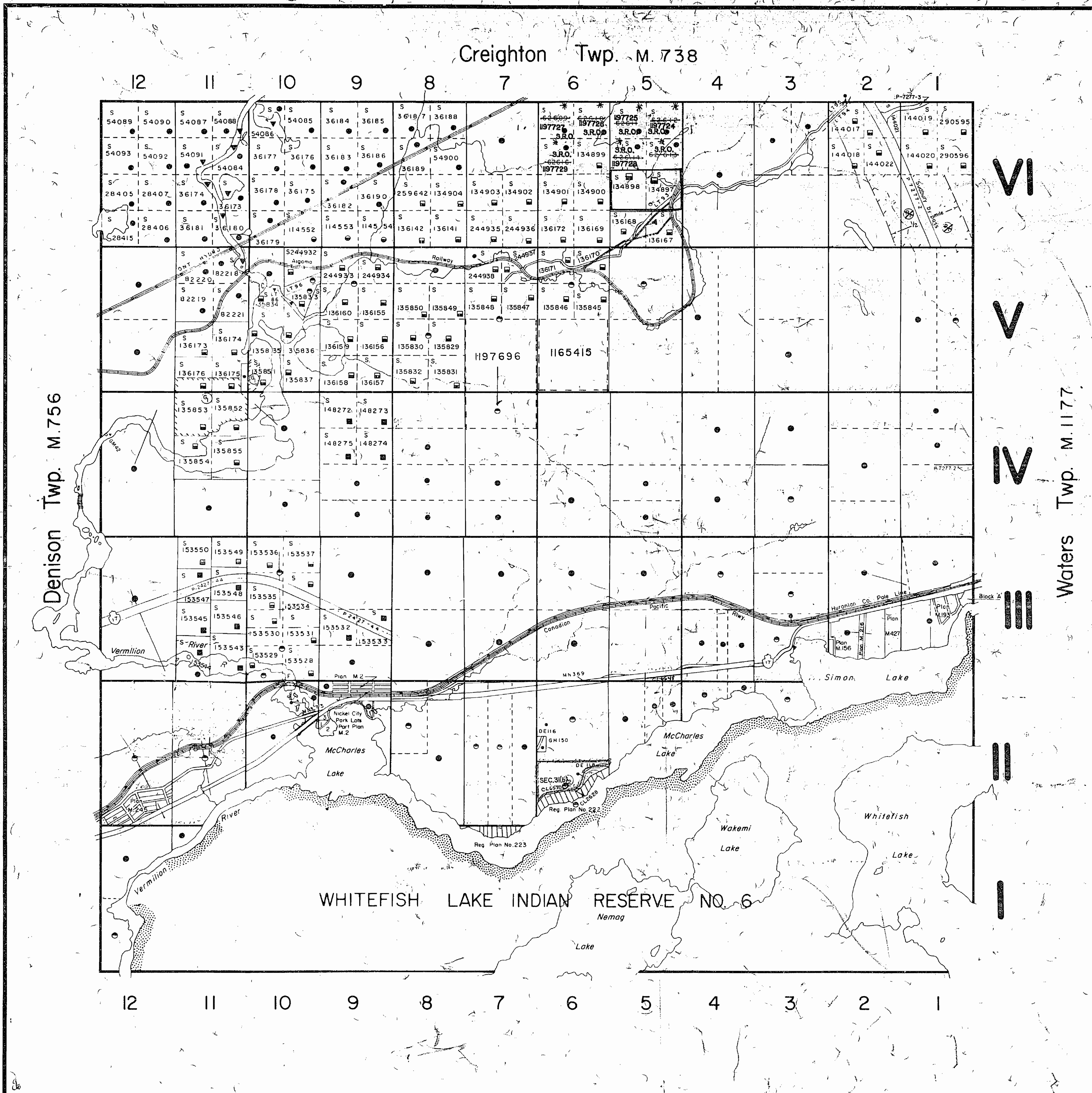
M.893

TRIM LINE *Asst. Rec.*

THE INFORMATION THAT APPEARS ON THIS MAP HAS BEEN COMPILED FROM VARIOUS SOURCES, AND ACCURACY IS NOT GUARANTEED. THOSE WISHING TO STAKE MINING CLAIMS SHOULD CONSULT WITH THE MINING RECORDER, MINISTRY OF NORTHERN DEVELOPMENT AND MINES, FOR ADDITIONAL INFORMATION ON THE STATUS OF THE LANDS SHOWN HEREON.

PWT MANDAP

3



THE TOWNSHIP OF
OF
GRAHAM

DISTRICT OF
SUDBURY
SUDBURY
MINING DIVISION

SCALE: 1-INCH=40 CHAINS

DISPOSITION OF CROWN LANDS

- PATENT, SURFACE AND MINING RIGHTS ----- ●
- " " SURFACE RIGHTS ONLY ----- ○
- " " MINING RIGHTS ONLY ----- ◐
- LEASE, SURFACE AND MINING RIGHTS ----- ■
- " " SURFACE RIGHTS ONLY ----- □
- " " MINING RIGHTS ONLY ----- ◑
- LICENCE OF OCCUPATION ----- ▽
- ROADS -----
- IMPROVED ROADS -----
- KING'S HIGHWAYS -----
- RAILWAYS -----
- POWER LINES -----
- MARSH OR MUSKIE -----
- MINES -----
- CANCELLED ----- C

NOTES

400' (Surface Rights Reservation along the shores of all lakes & rivers.)

Areas withdrawn from staking under Section 43 of the Mining Act (R.S.O. 1970).

Order No.	File	Date	Disposition
O-S-40/94	195150	09/12/94	S.R. SURFACE RIGHTS
W-35/78	100539	2/6/78	M.R. MINING RIGHTS

* JUNE 1, 1994 OPENINGS ONTARIO GAZETTE VOL. 127-20 MAY 14, 1994 PAGE 1560

SAND and GRAVEL

Gravel File 6265
Gravel File 89437
SEC.3(b) SEE LAND ROLL

DATE OF ISSUE
FEB 14 1995
MINING RECORDER'S OFFICE

PLAN NO. - **M.893**

ONTARIO
MINISTRY OF NATURAL RESOURCES
SURVEYS AND MAPPING BRANCH

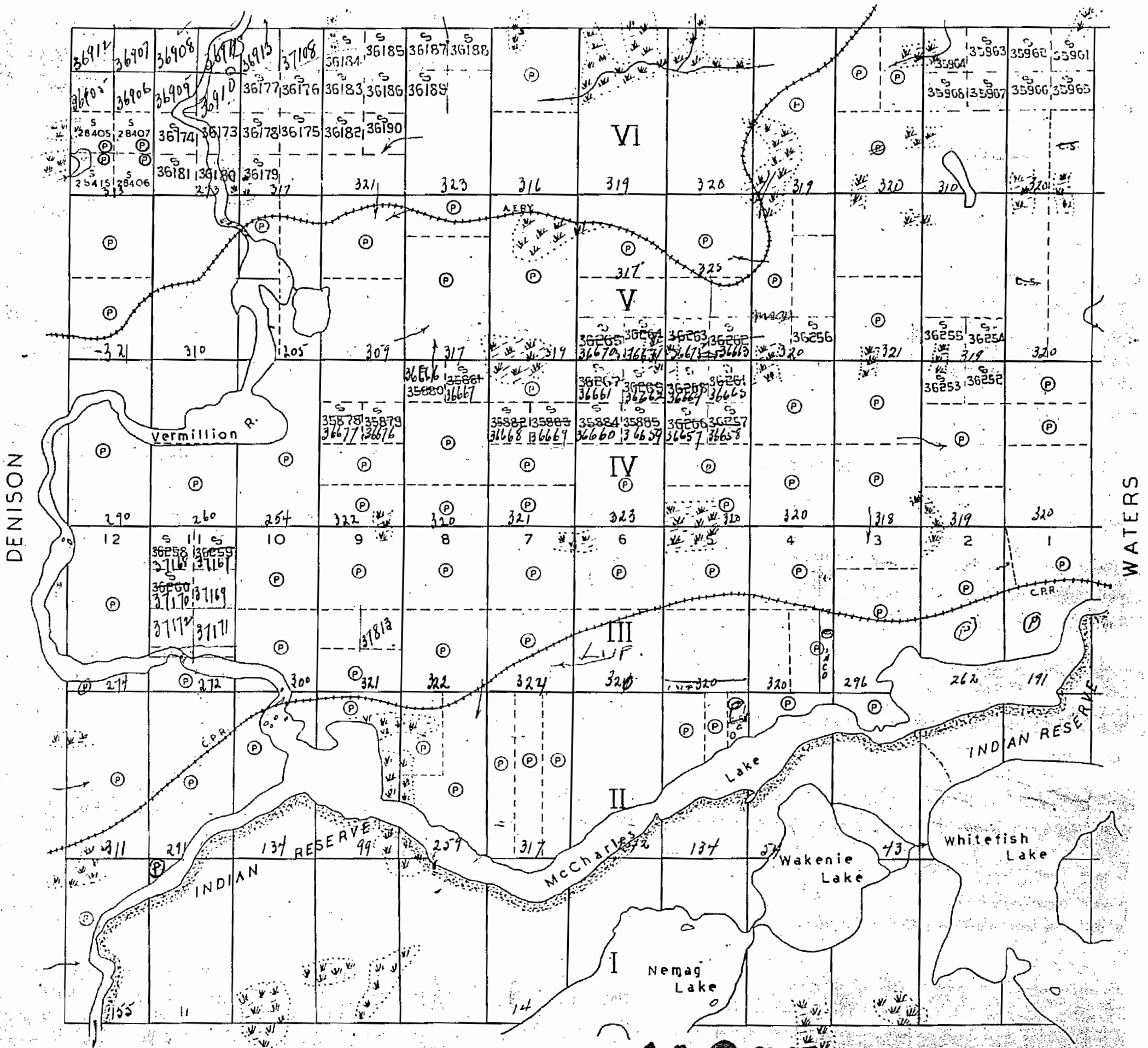
893

GRAHAM

DISTRICT OF SUDBURY

Scale 40 Chains to an Inch

CREIGHTON



Claims marked © are Patented
 C.S. Crown Sale
 Indian Reserve

M 893

DATE OF ISSUE
 JUL 15 1942

CREIGHTON TWP.

THE TOWNSHIP OF
GRAHAM
DISTRICT of SUDBURY
SUDBURY MINING
DIVISION

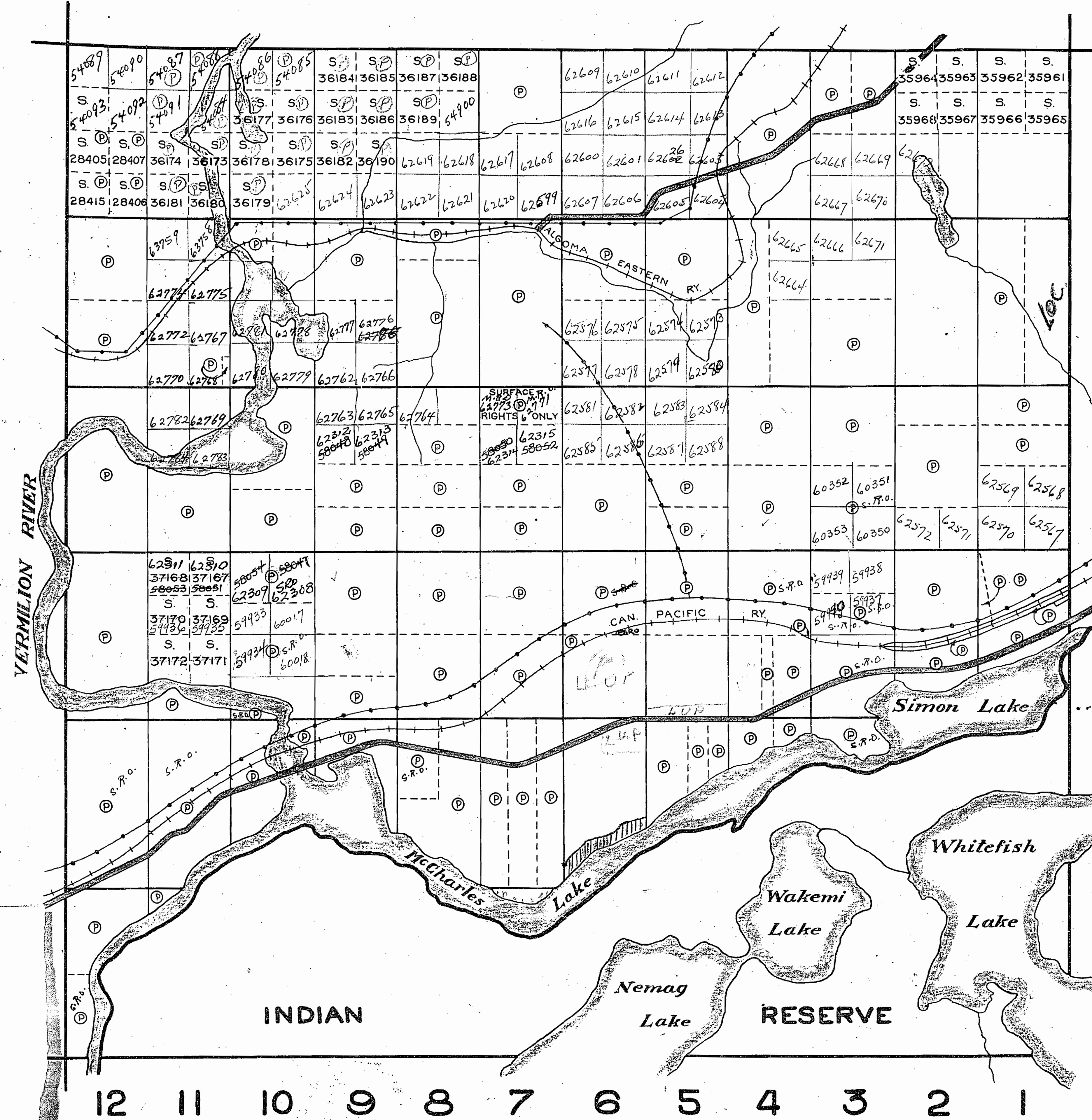
SCALE: 1 INCH TO 40 CHAINS

LEGEND

- PATENTED LANDS.....Ⓟ
- CROWN LAND SALES.....Ⓢ
- LICENSE OF OCCUPATION.....L.O.
- LOCATED LANDS.....Loc.
- POWER TRANSMISSION LINES.....—+—+—
- IMPROVED ROADS.....=
- RAILWAYS.....+ + +

NOTES

7-1 Reg. Plan 17.223
6-2 Reg. Plan 11.222 plus
S.F.M. Letter Sept. 14/58
S.F.O. FT. NORTH of C.P.R. Lot 3, Con. 3. 4. 552



INDIAN RESERVE NO. 6

M893
DEPARTMENT of MINES



DENISON TWP.

WATERS TWP.

868

CREIGHTON TWP.

Twp file

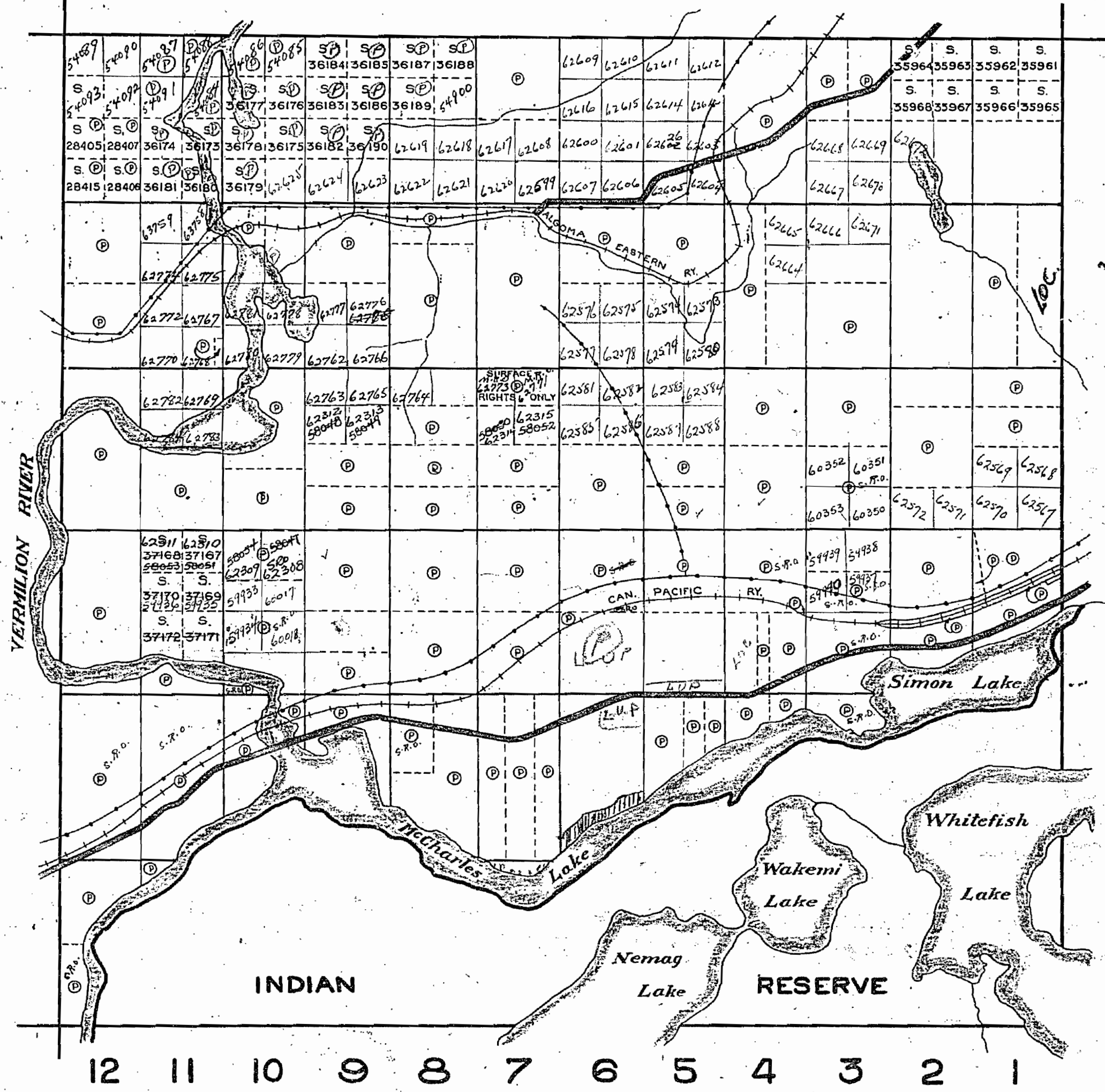
THE TOWNSHIP OF
OF
GRAHAM
DISTRICT of SUDBURY
SUDBURY MINING
DIVISION

SCALE: 1 INCH TO 40 CHAINS



DENISON TWP.

WATERS TWP.



VI

V

IV

III

II

I

LEGEND

- PATENTED LANDS.....Ⓟ
- CROWN LAND SALES.....Ⓞ
- LICENSE OF OCCUPATION.....L.O.
- LOCATED LANDS.....L.C.
- POWER TRANSMISSION LINES.....---
- IMPROVED ROADS.....=
- RAILWAYS.....+ + +

NOTES

7-1 Reg. Plan M. 223
 6-2 Reg. Plan M. 222
J.F.M. Latta Sept 1955
 S.R.O. PT. North of C.P.R. Lot 3, Con. 3, 4, 5, 6

INDIAN RESERVE NO. 6

M893

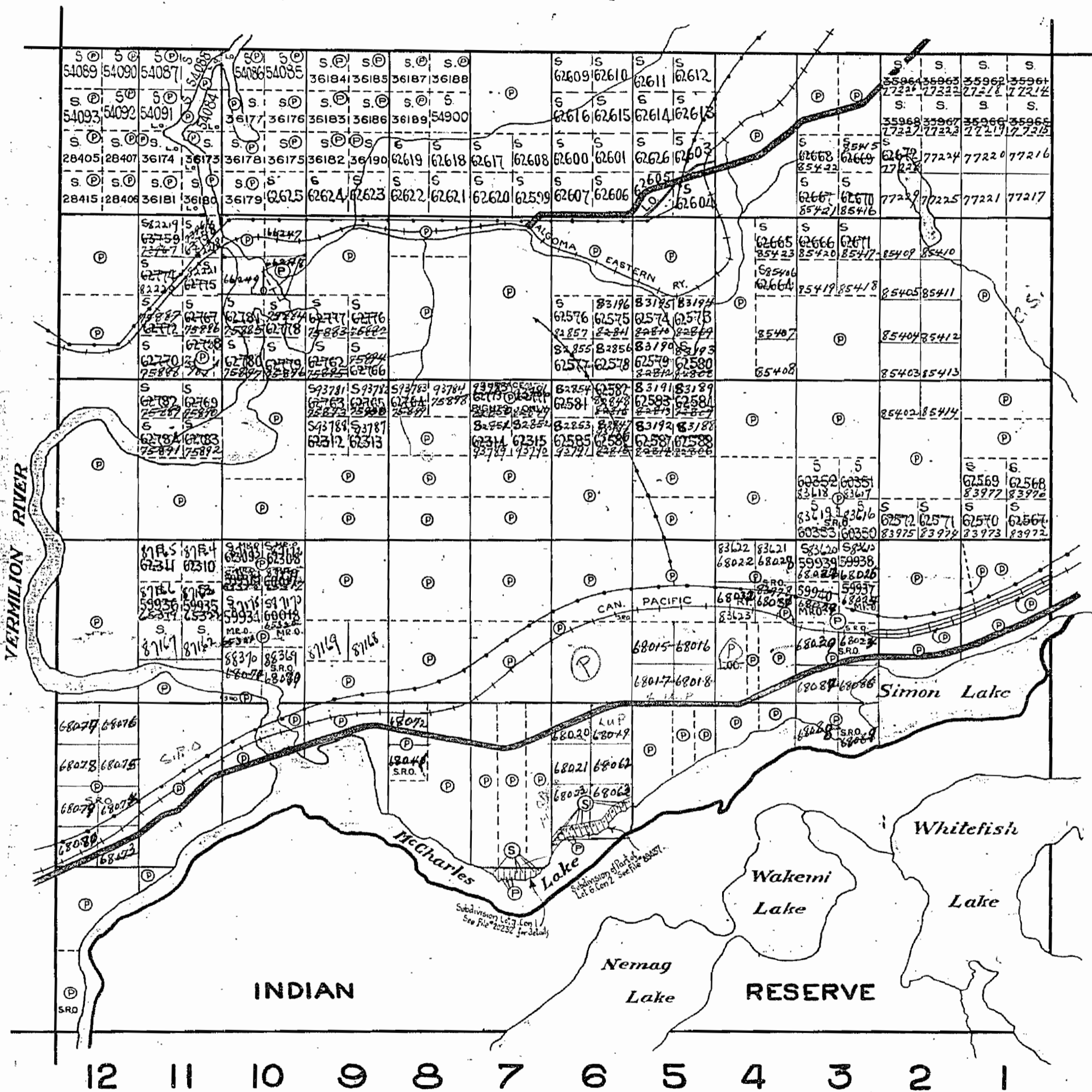
DEPARTMENT of MINES
ONTARIO

CREIGHTON TWP.

Twp. File

THE TOWNSHIP OF
OF
GRAHAM
DISTRICT of SUDBURY
SUDBURY MINING
DIVISION

SCALE: 1 INCH TO 40 CHAINS



DENISON TWP.

VERMILION RIVER

VI

V

IV

III

II

I

WATERS TWP.

LEGEND

- PATENTED LANDS.....Ⓟ
- CROWN LAND SALES.....Ⓢ
- LICENSE OF OCCUPATION.....L.O.
- LOCATED LANDS.....Loc.
- POWER TRANSMISSION LINES.....---
- IMPROVED ROADS.....==
- RAILWAYS.....+++

NOTES

Lot 7, Con 1, Twp. M. 223
 Lot 6, Con 2, Twp. M. 223
 S. 1/2 of Lot 6, Con 2, Twp. M. 223
 Lot 3, Con 3, 4, 45 ac.
 GRAVEL Paved on
 Lot 6, Con 2, Twp. M. 223
 Reg'd. Highway of P.M. 223
 (See C.P. file) file 91457
 D.P. 1-177 in Lot 6, Con 2
 O. 1/2
 See Census. Printed file

INDIAN RESERVE NO. 6

M893

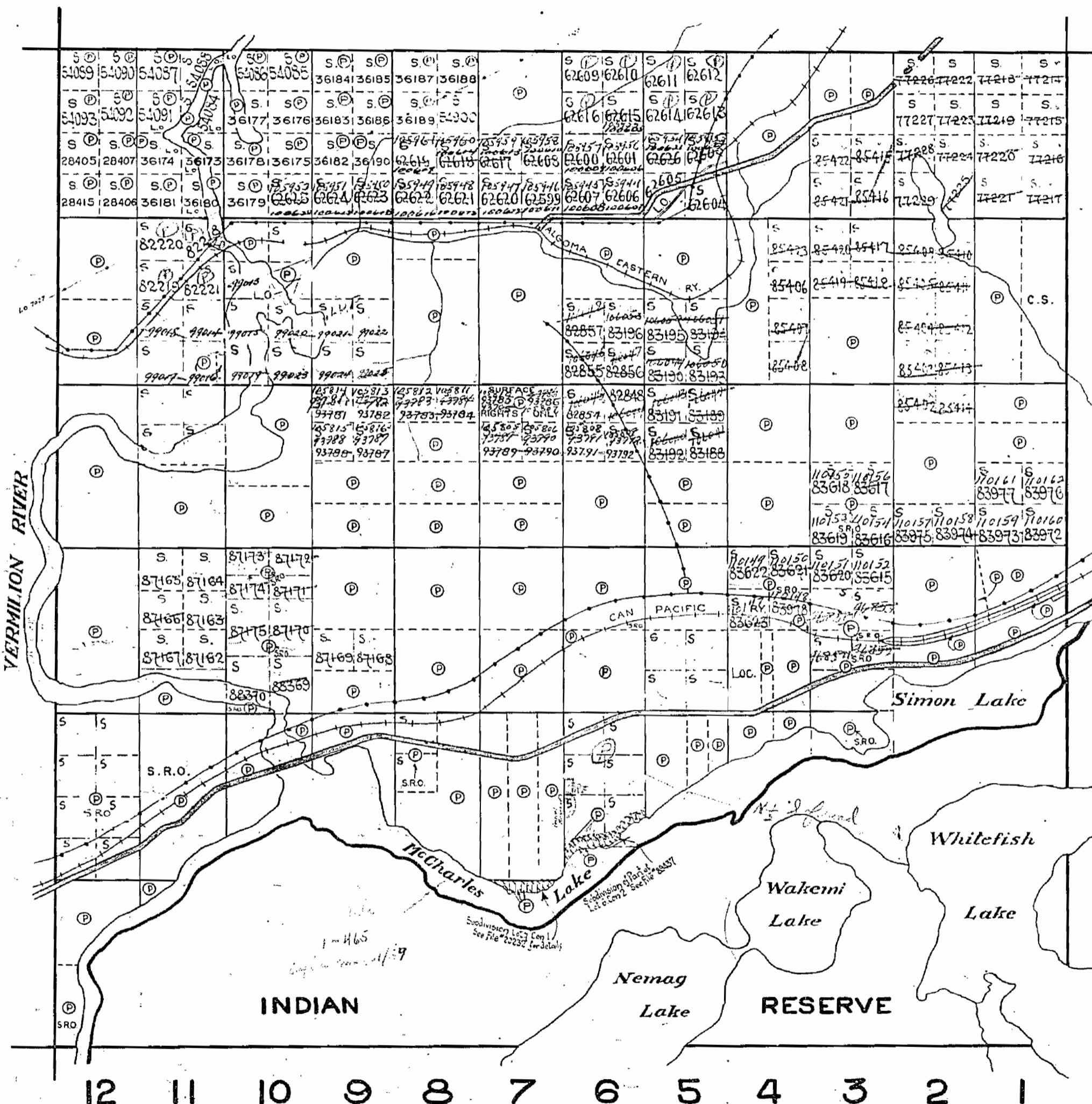
DEPARTMENT of MINES
ONTARIO

CREIGHTON TWP.

old

THE TOWNSHIP OF
OF
GRAHAM
DISTRICT of SUDBURY
SUDBURY MINING
DIVISION

SCALE: 1 INCH TO 40 CHAINS



VI
V
IV
III
II
I

WATERS TWP.


LEGEND

- PATENTED LANDS.....Ⓟ
- CROWN LAND SALES.....Ⓢ
- LICENSE OF OCCUPATION.....L.O.
- LOCATED LANDS.....Loc.
- POWER TRANSMISSION LINES.....
- IMPROVED ROADS.....
- RAILWAYS.....

NOTES

Summer resorts shown thus And for status please contact Dept. of L. B. F.

4700' road



INDIAN RESERVE NO. 6

M 893

DEPARTMENT of MINES
ONTARIO

893

CREIGHTON TWP.

Old

THE TOWNSHIP OF
OF
GRAHAM
DISTRICT of SUDBURY
SUDBURY MINING
DIVISION

SCALE: 1 INCH TO 40 CHAINS

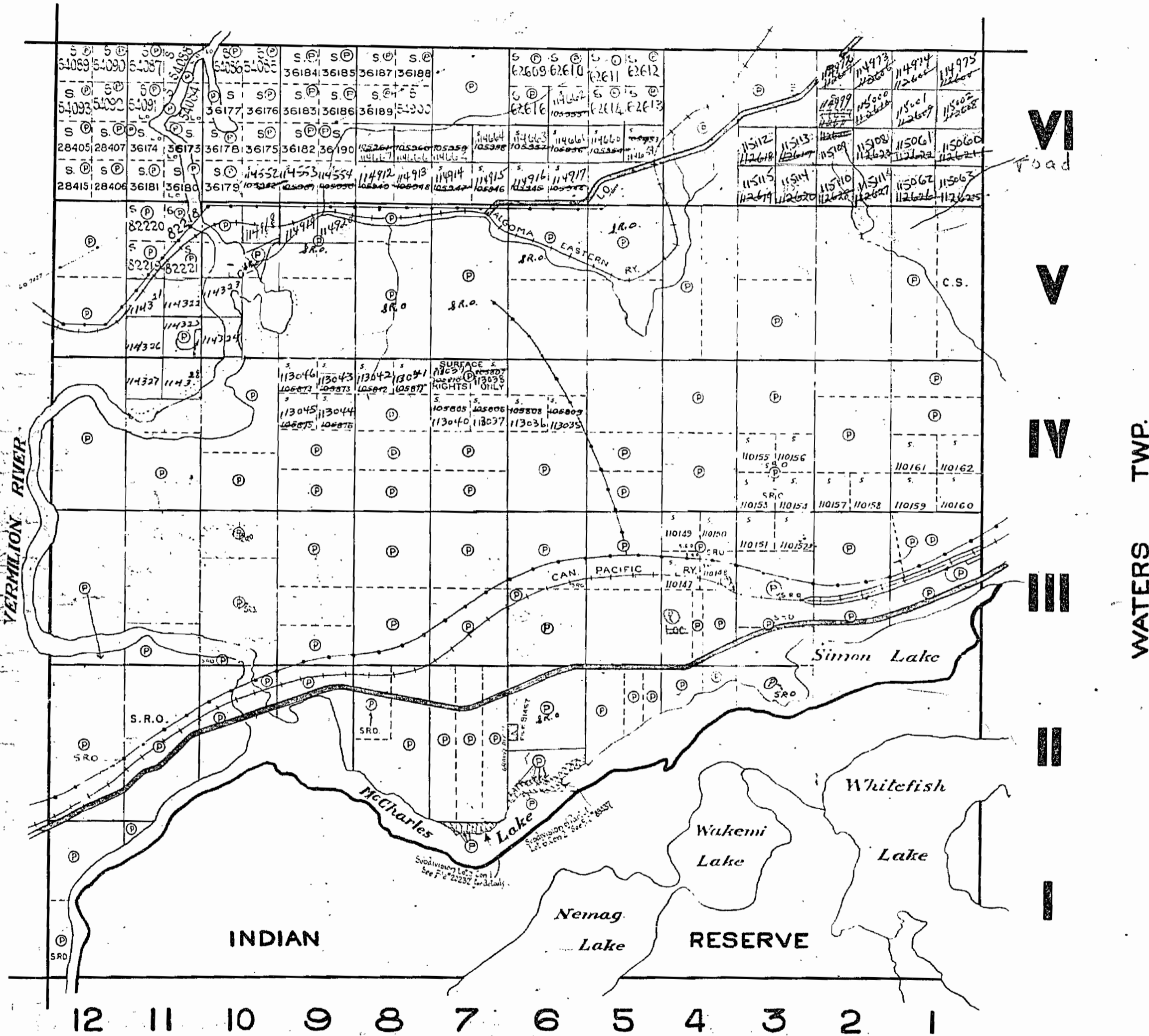
LEGEND

- PATENTED LANDS..... (P)
- CROWN LAND SALES..... (S)
- LICENSE OF OCCUPATION..... L.O.
- LOCATED LANDS..... Loc.
- POWER TRANSMISSION LINES..... ---
- IMPROVED ROADS..... ==
- RAILWAYS..... ---


NOTES

Summer resorts shown thus [Symbol]
And for status please contact Dept of L & F

400 Reserve to Dept. of Land & Forest
shown thus [Symbol]



INDIAN RESERVE NO. 6



M893
DEPARTMENT of MINES
ONTARIO

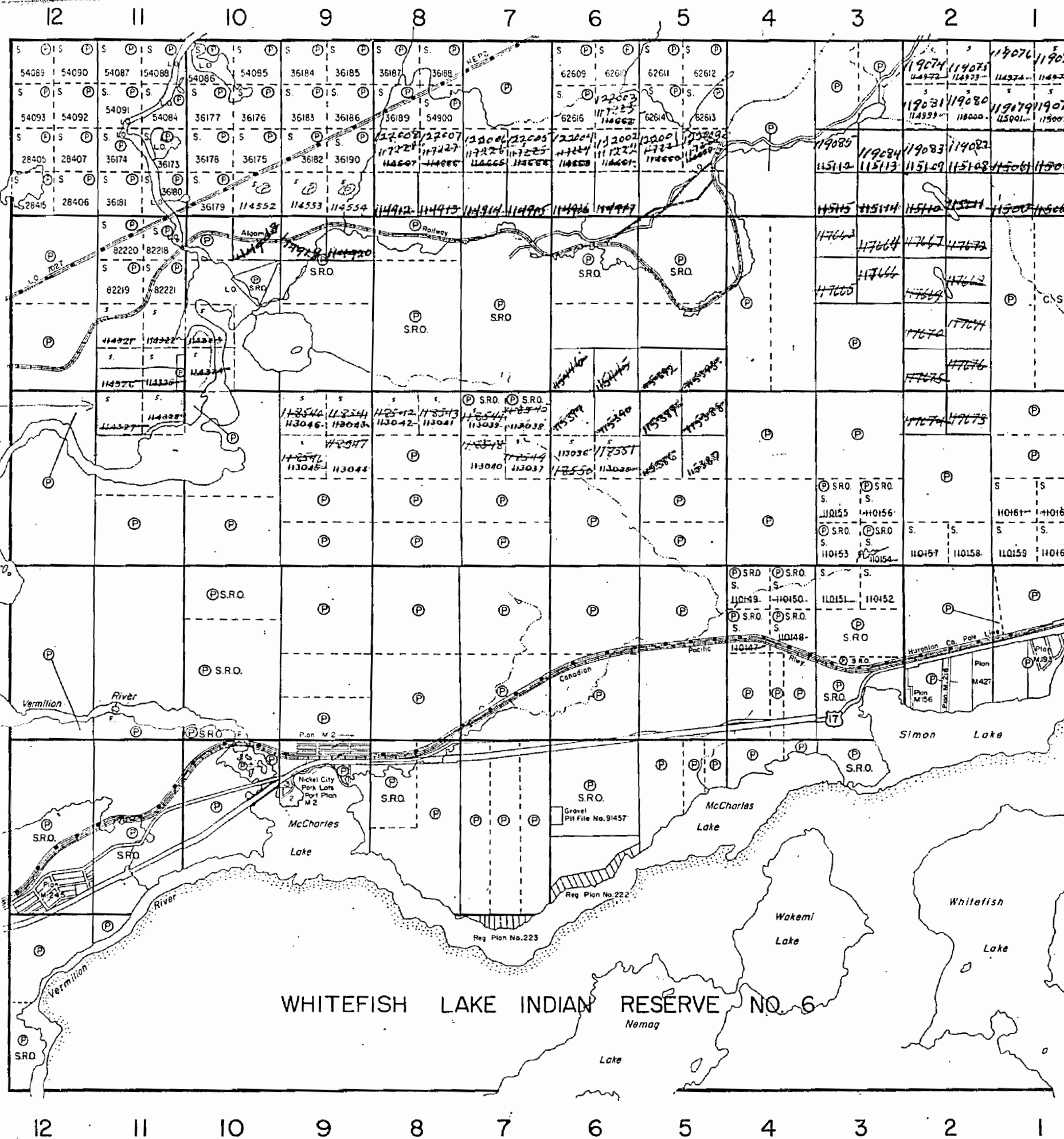
Creighton Twp.

THE TOWNSHIP OF
OF
GRAHAM

DISTRICT OF
SUDBURY

SUDBURY
MINING DIVISION

SCALE: 1-INCH=40 CHAINS



JJD

VI

V

IV

III

II

I

Waters Twp.

LEGEND

PATENTED LAND	Ⓟ
CROWN LAND SALE	C.S.
LEASES	Ⓛ
LOCATED LAND	Loc.
LICENSE OF OCCUPATION	L.O.
MINING RIGHTS ONLY	M.R.O.
SURFACE RIGHTS ONLY	S.R.O.
ROADS	—
IMPROVED ROADS	—
KING'S HIGHWAYS	—
RAILWAYS	—
POWER LINES	—
MARSH OR MUSKEG	—
MINES	Ⓧ
CANCELLED	c.

NOTES

400' Reserve around all lakes & rivers to Dept. of Lands & Forests.

For status of summer resorts & subdivided Townsites please contact Dept. of Lands & Forests.

PLAN NO.- **M.893**

DEPARTMENT OF MINES
— ONTARIO —

Creighton Twp.

THE TOWNSHIP OF
OF

GRAHAM

DISTRICT OF
SUDBURY

SUDBURY
MINING DIVISION

SCALE: 1-INCH=40 CHAINS

LEGEND

- PATENTED LAND Ⓟ
- CROWN LAND SALE C.S.
- LEASES Ⓛ
- LOCATED LAND Loc.
- LICENSE OF OCCUPATION L.O.
- MINING RIGHTS ONLY M.R.O.
- SURFACE RIGHTS ONLY S.R.O.
- ROADS
- IMPROVED ROADS ⎓
- KING'S HIGHWAYS ⎓
- RAILWAYS ⎓
- POWER LINES ⎓
- MARSH OR MUSKEG ⎓
- MINES Ⓜ
- CANCELLED C.

NOTES

400 Surface Rights Reservation around all Lakes and Rivers.

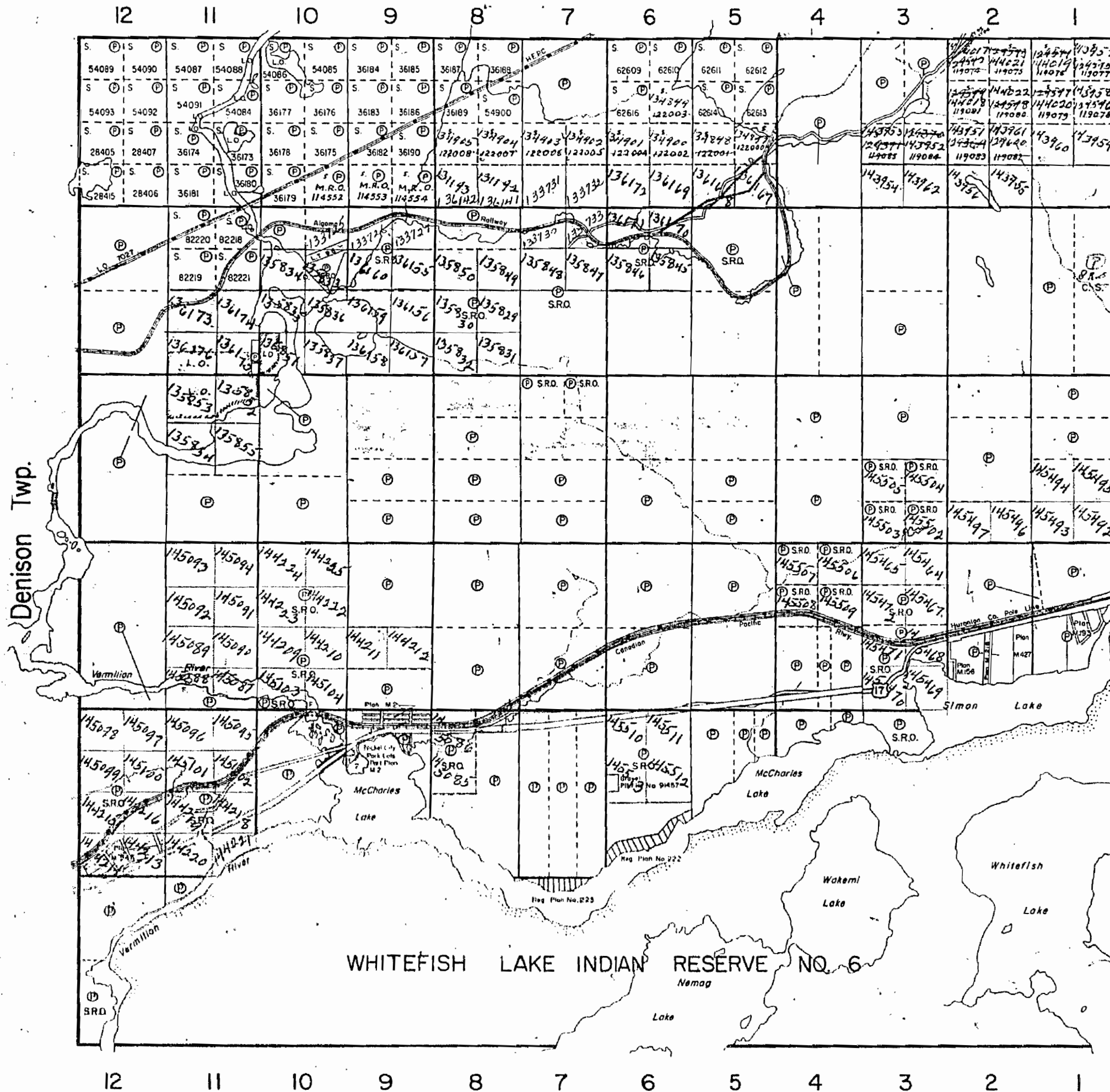
For status of summer resorts & subdivided Townsites please contact Dept. of Lands & Forests.

L.O. 13,300 SHOWN THUS COVERS SAND & GRAVEL ONLY.

PLAN NO. - **M.893**

DEPARTMENT OF MINES

— ONTARIO —



VI
V
IV
III
II
I

Old

Creighton Twp. (M.-738)

THE TOWNSHIP OF
OF
GRAHAM

DISTRICT OF
SUDBURY

SUDBURY
MINING DIVISION

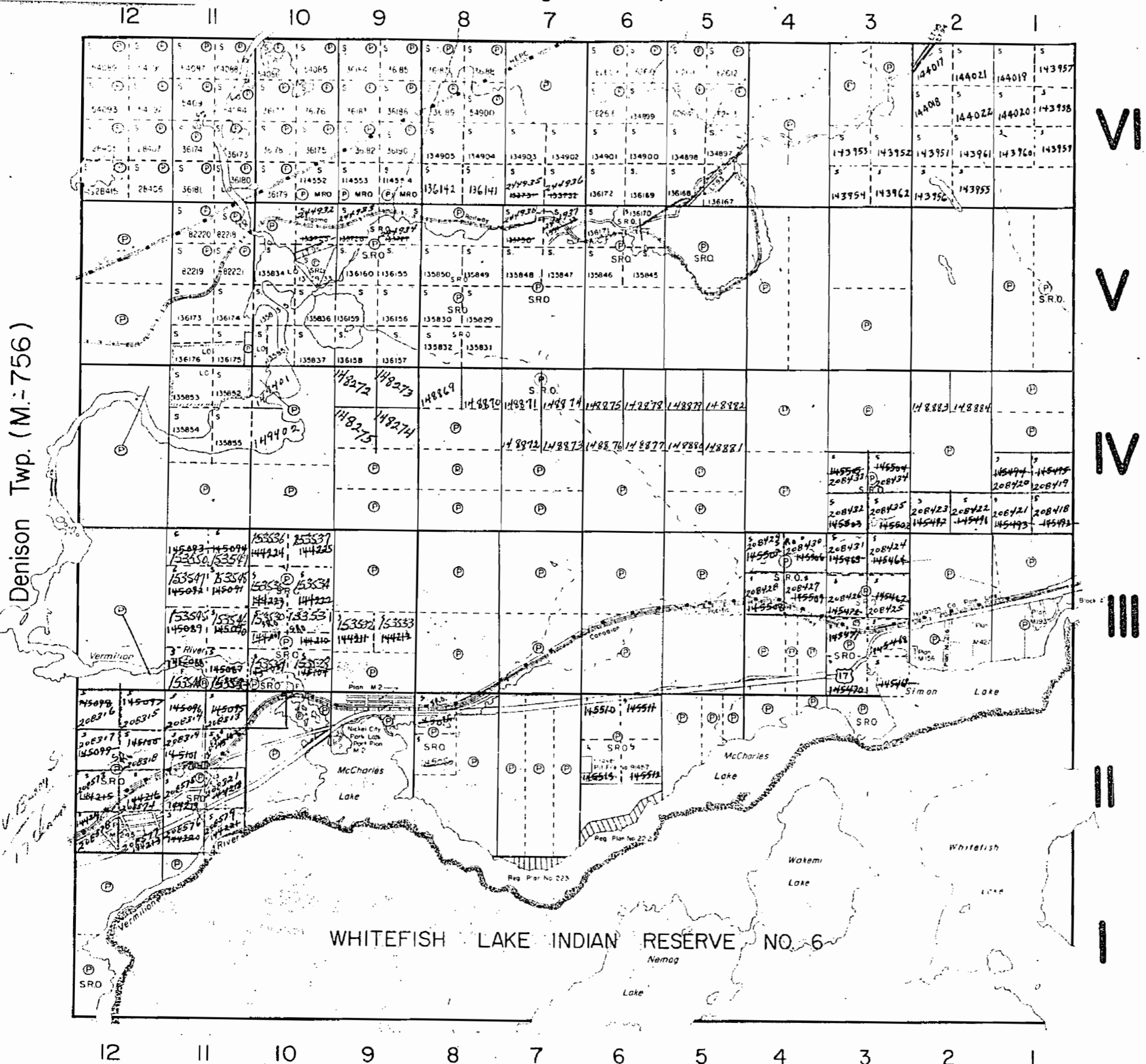
SCALE: 1-INCH=40 CHAINS

LEGEND

PATENTED LAND	Ⓟ
CROWN LAND SALE	C.S.
LEASES	Ⓞ
LOCATED LAND	Loc.
LICENSE OF OCCUPATION	L.O.
MINING RIGHTS ONLY	M.R.O.
SURFACE RIGHTS ONLY	S.R.O.
ROADS	—
IMPROVED ROADS	—
KING'S HIGHWAYS	—
RAILWAYS	—
POWER LINES	—
MARSH OR MUSKEG	—
MINES	X
CANCELLED	C

NOTES

400' Surface Rights Reservation around all Lakes and Rivers.
For status of summer resorts & subdivided Townsites please contact Dept. of Lands & Forests.
L.O. 13,300 Shown thus: covers Sand & Gravel Only.



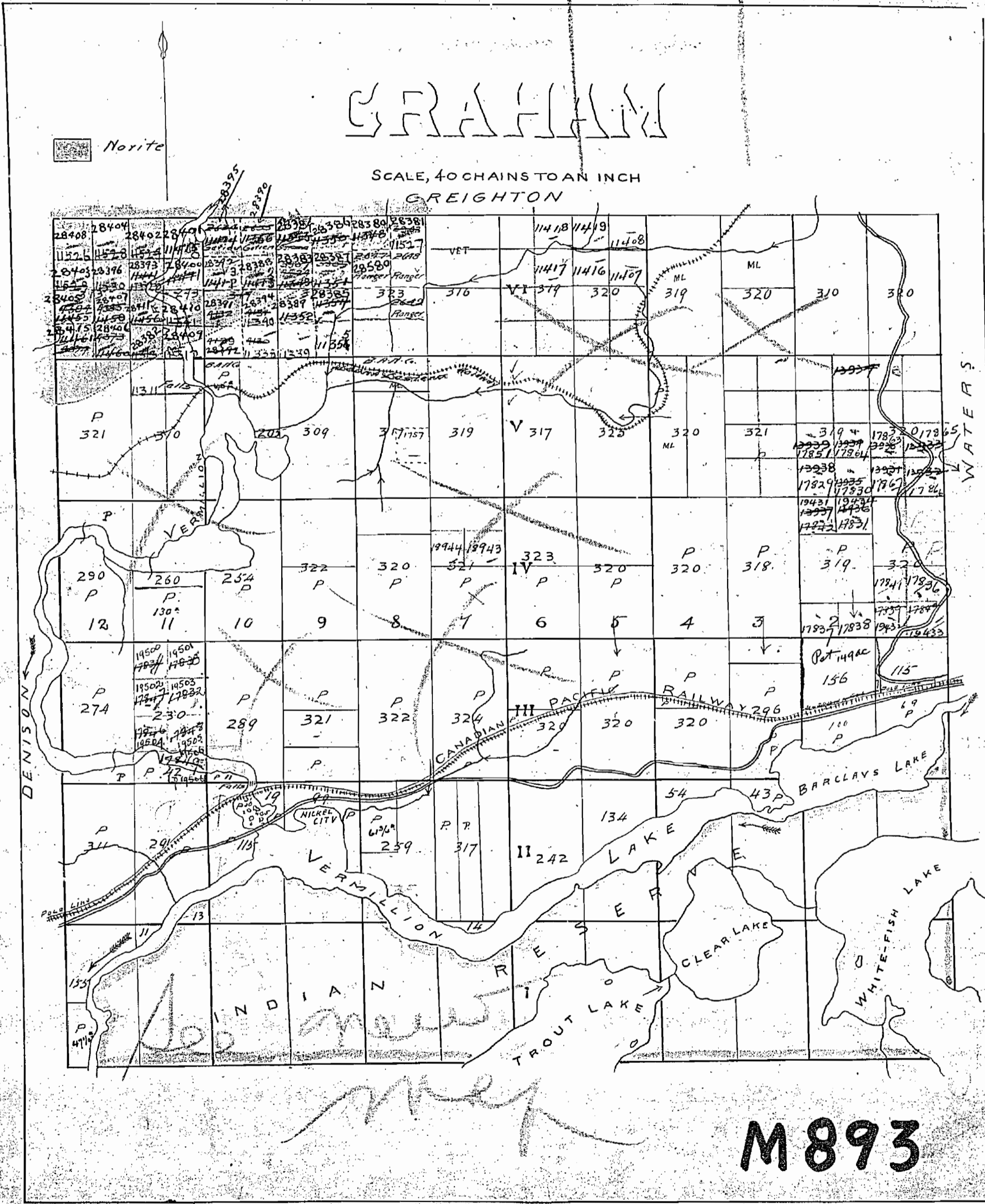
PLAN NO. **M.893**

DEPARTMENT OF MINES
— ONTARIO —

893

GRAHAM

SCALE, 40 CHAINS TO AN INCH
GREIGHTON

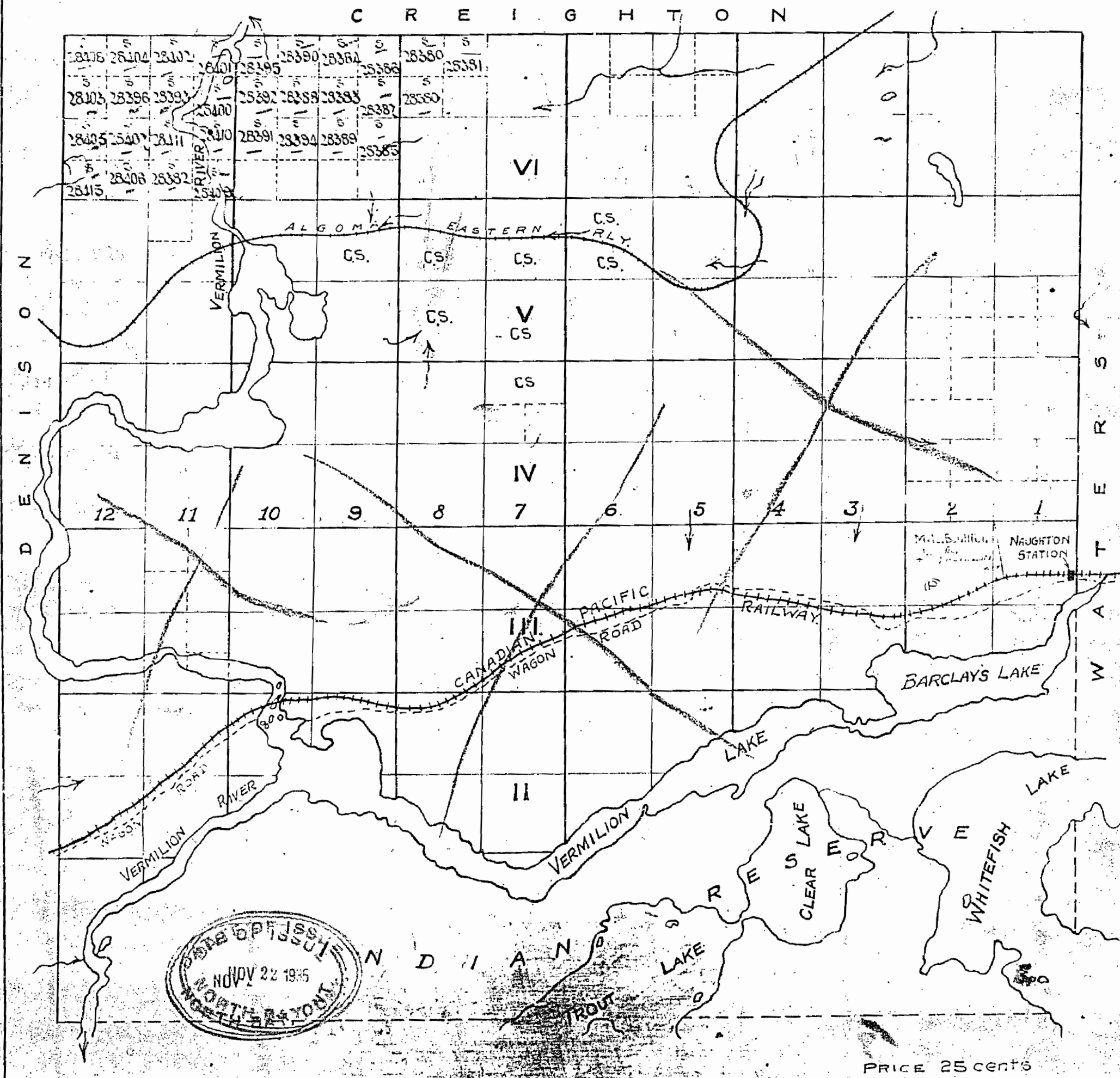


M893

GRAHAM

SUDBURY MINING DIVISION. SUDBURY

SCALE, 40 CHAINS TO 1 INCH.

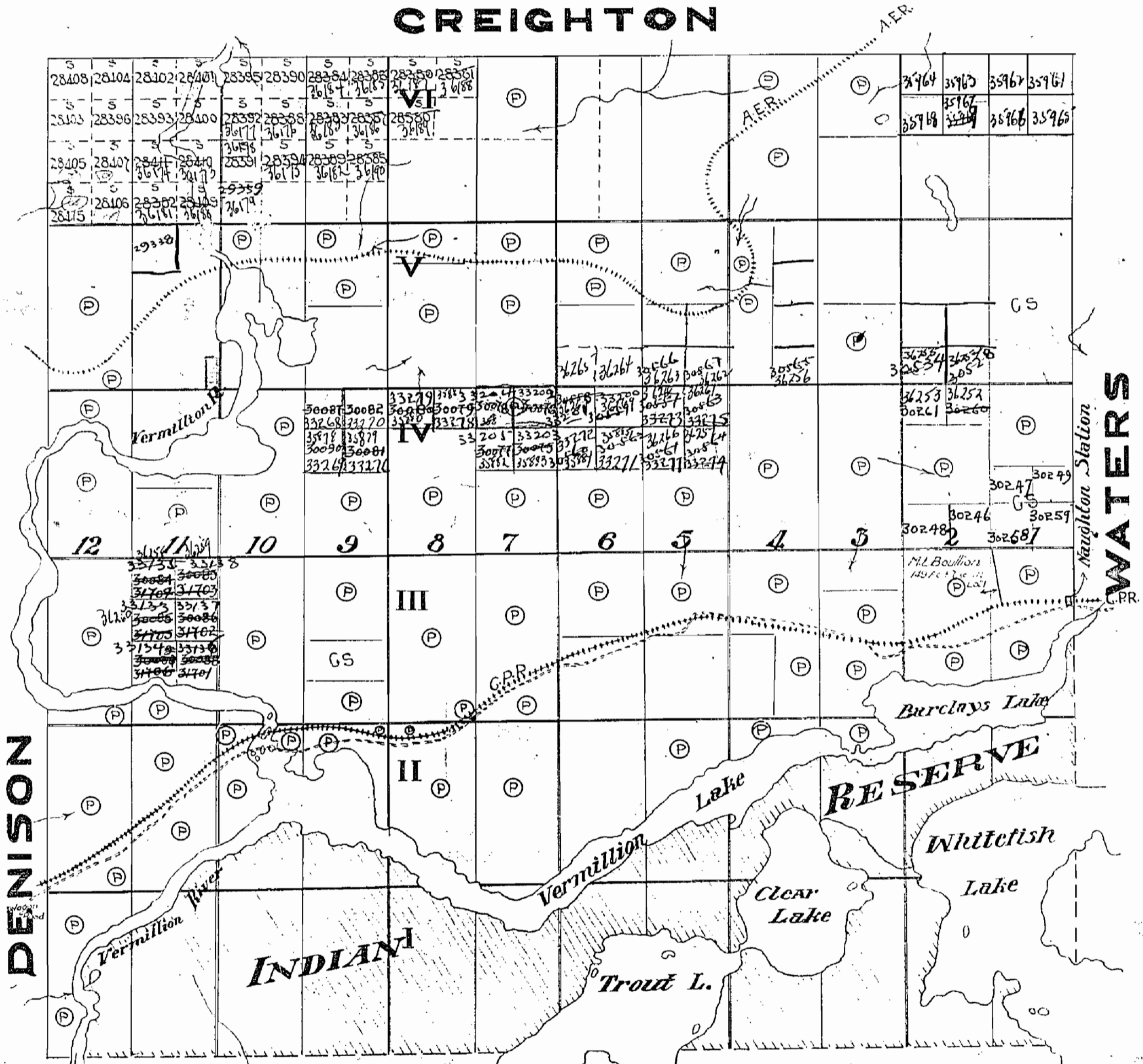


M893

GRAHAM

DISTRICT OF SUDBURY

CREIGHTON



(P) Patented
 (S) Sold
 Indian Reserve

area outlined in red
 in lot 11 con 5 patented
 to Canadian Copper Co. July 13/16
 Dept. Co. Aug 23/39

M 893

DATE OF ISSUE
 JAN 17 1936
 NORTH BAY, ONT.



No. h. R.

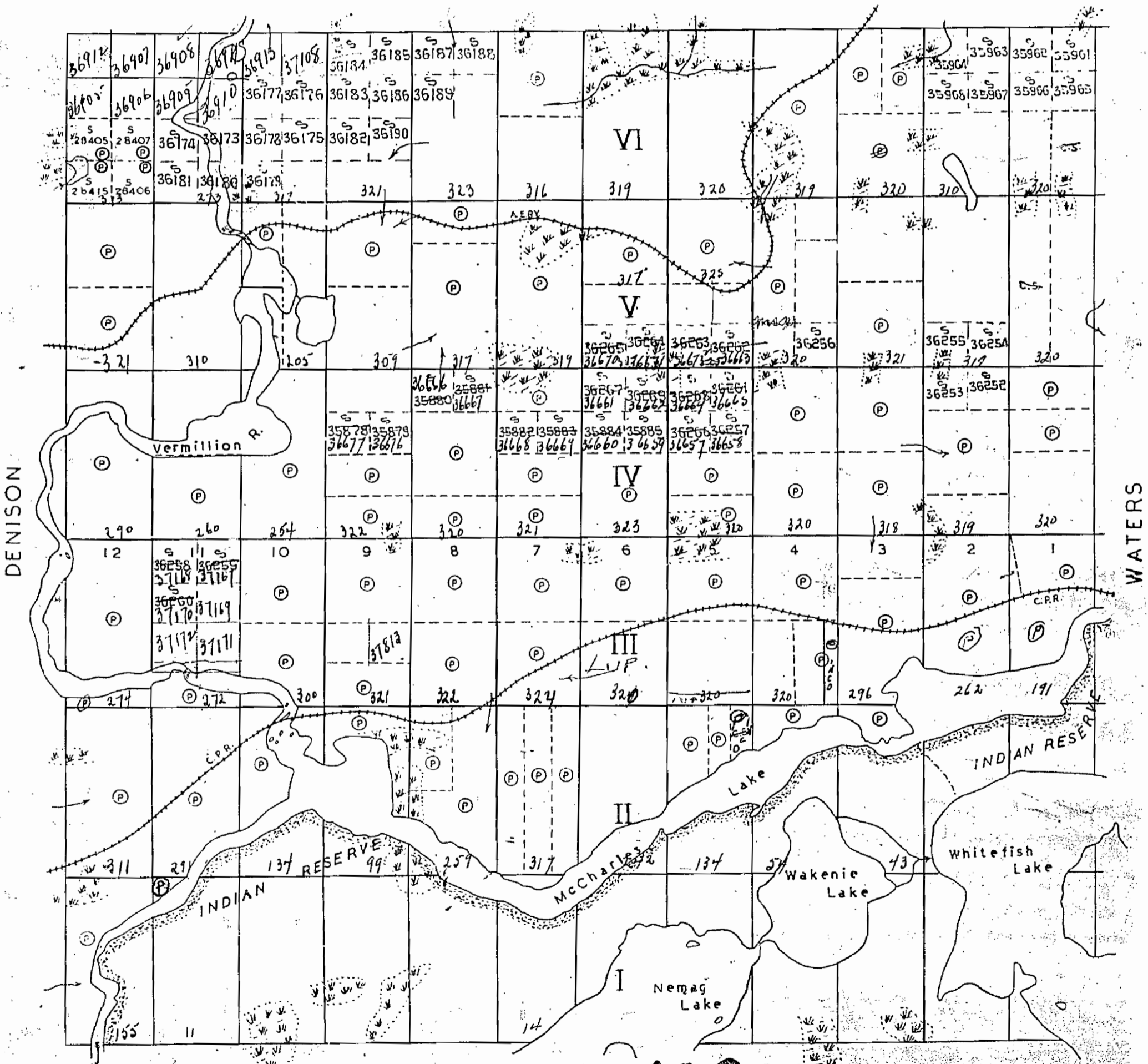
893

GRAHAM

DISTRICT OF SUDBURY

Scale 40 Chains to an Inch

CREIGHTON



Claims marked © are Patented
C.S. Crown Sale

Indian Reserve

M 893

DATE OF ISSUE
JUL 15 1942

C.S.