

Grassy L. # 2474

4745.1

TRIM LINE

AREA OF
GRASSY LAKE
 DISTRICT OF
 RAINY RIVER
 FORT FRANCES
 MINING DIVISION

SCALE: 1-INCH = 40 CHAINS

LEGEND

- PATENTED LAND Ⓟ
- CROWN LAND SALE C.S.
- LEASES Ⓛ
- LOCATED LAND Loc
- LICENSE OF OCCUPATION L.O.
- MINING RIGHTS ONLY M.R.O.
- SURFACE RIGHTS ONLY S.R.O.
- ROADS —
- IMPROVED ROADS —
- KING'S HIGHWAYS —
- RAILWAYS —
- POWER LINES —
- MARSH OR MUSKEG —
- MINES Ⓜ
- CANCELLED C.

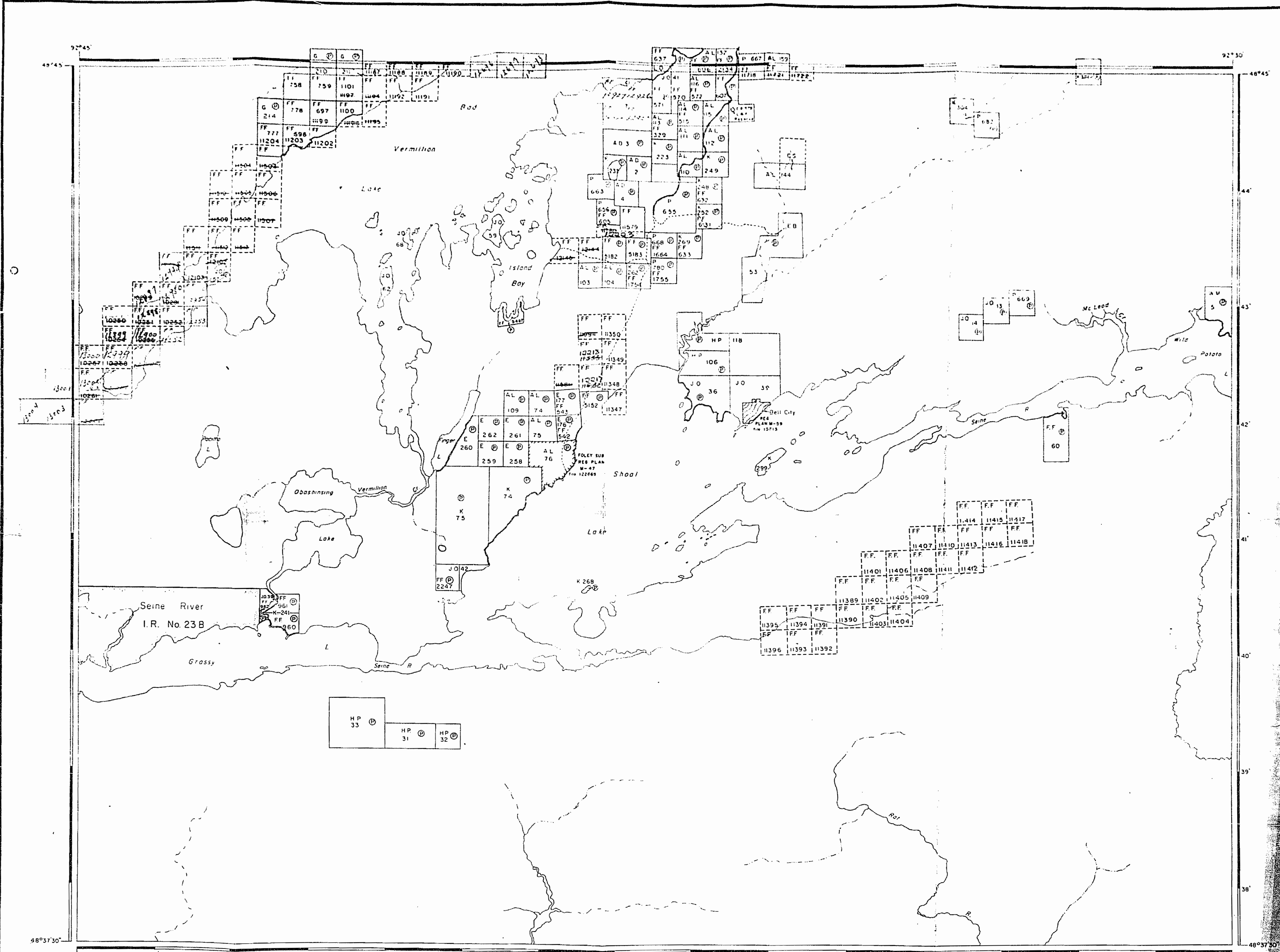
NOTES

400' Reserve around all Lakes & Rivers to Dept. of Lands & Forests

RECEIVED
 MAY 16 1956
 FORT FRANCES
 MINING DIVISION

PLAN NO. M. 2474

DEPARTMENT OF MINES
— ONTARIO —

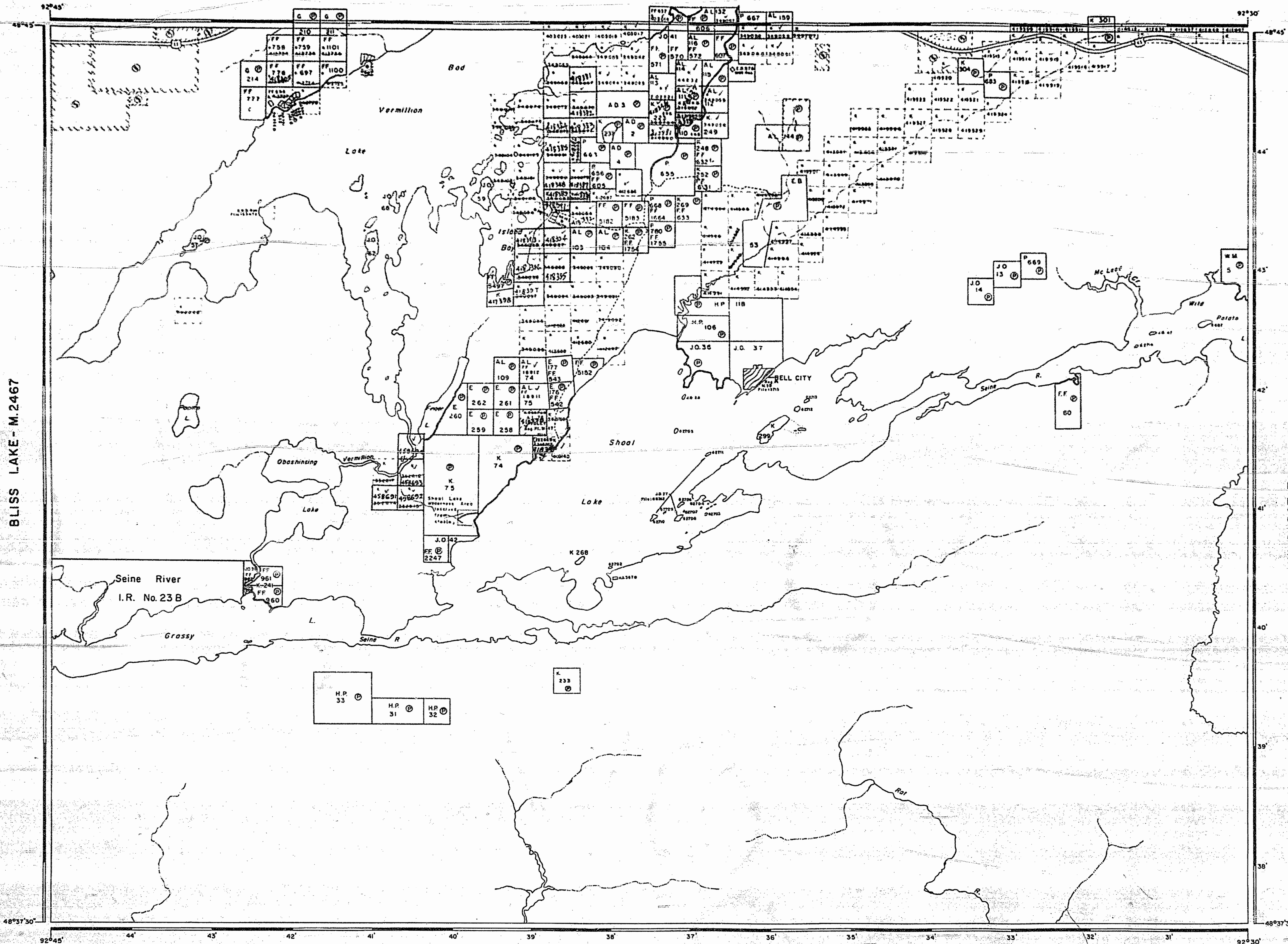


GRASSY LAKE

4745.1

TRIM LINE

LITTLE TURTLE LAKE - M.2433



BLISS LAKE - M.2467

AREA OF
GRASSY LAKE
DISTRICT OF
RAINY RIVER
KENORA
MINING DIVISION

SCALE: 1-INCH = 40 CHAINS

LEGEND


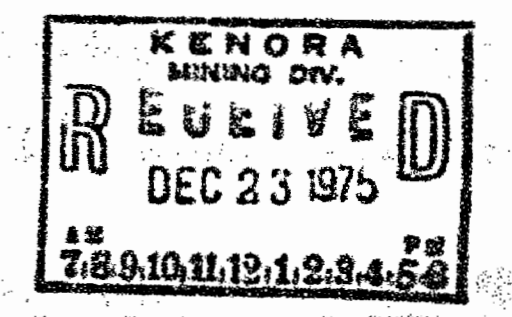
PATENTED LAND	⊙
CROWN LAND SALE	C.S.
LEASES	L.
LOCATED LAND	L.O.
LICENSE OF OCCUPATION	M.R.O.
MINING RIGHTS ONLY	S.R.O.
SURFACE RIGHTS ONLY	S.R.O.
ROADS	—
IMPROVED ROADS	—
KING'S HIGHWAYS	—
RAILWAYS	—
POWER LINES	—
MARSH OR MUSKIEE	—
MINES	R
CANCELLED	C
PATENTED S.R.O.	⊙

NOTES

400' surface rights reservation along the shores of all lakes and rivers.

Sand & Gravel

⊙	M.T.C. Pit No 1212
⊙	1213
⊙	1214
⊙	M.T.C. Gravel Pit 1016
⊙	Gravel File 170703
⊙	23798
⊙	170756
⊙	Gravel Pit No 988



Mar. 22/76

#10

NATIONAL TOPOGRAPHIC SERIES 52 C 10
PLAN NO. **M.2474**
ONTARIO
MINISTRY OF NATURAL RESOURCES
SURVEYS AND MAPPING BRANCH

MELIN LAKE - M.2465

AREA OF
GRASSY LAKE

DISTRICT OF
RAINY RIVER

FORT FRANCES
MINING DIVISION

SCALE: 1-INCH = 40 CHAINS

LEGEND

- PATENTED LAND Ⓟ
- CROWN LAND SALE CS
- LEASES Ⓛ
- LOCATED LAND Loc.
- LICENSE OF OCCUPATION L.O.
- MINING RIGHTS ONLY M.R.O.
- SURFACE RIGHTS ONLY S.R.O.
- ROADS —
- IMPROVED ROADS —
- KING'S HIGHWAYS —
- RAILWAYS —
- POWER LINES —
- MARSH OR MUSKEG —
- MINES Ⓜ
- CANCELLED C

NOTES

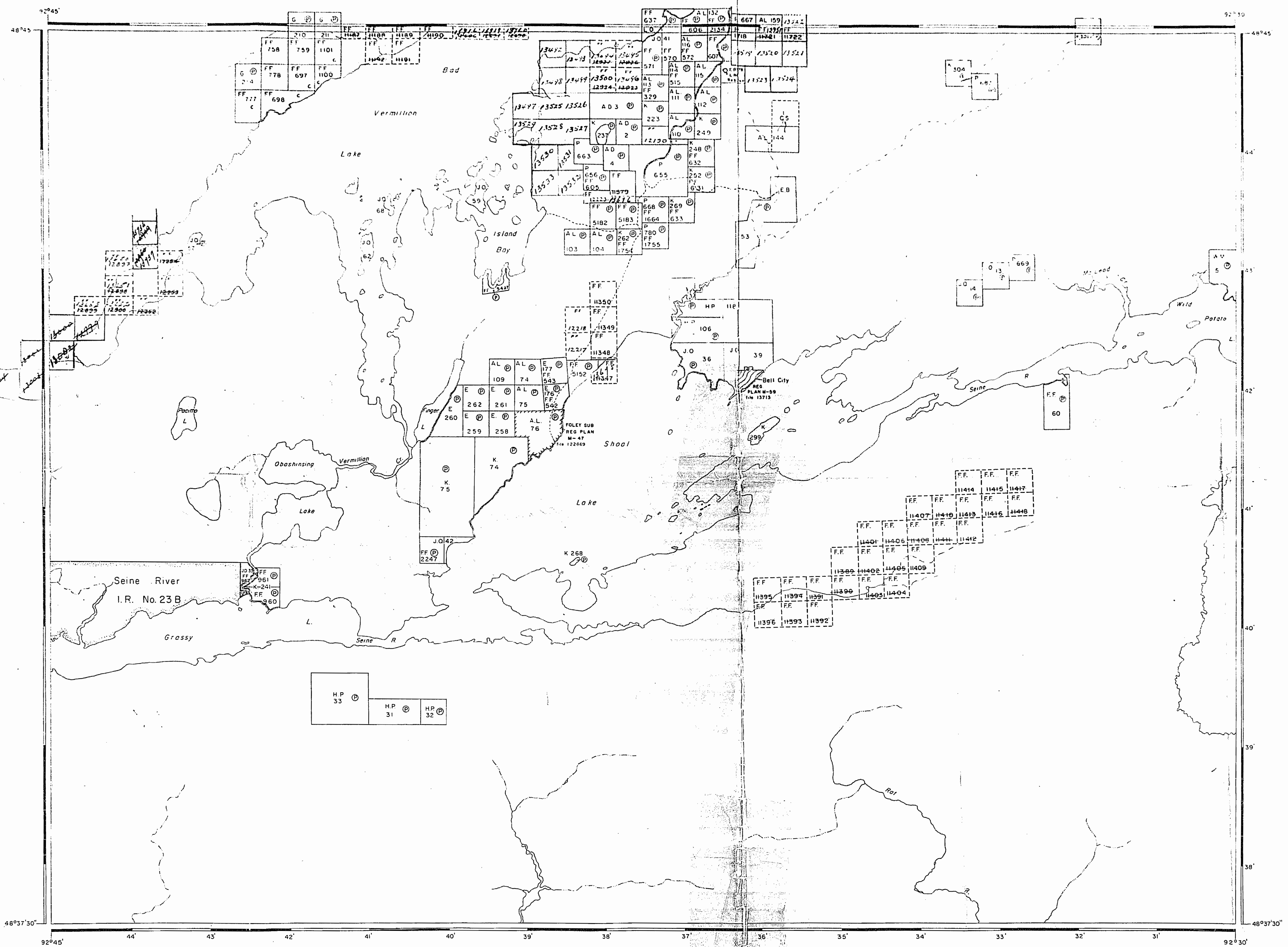
400' Reserve around all Lakes & Rivers to Dept of Lands & Forests

Feb '62

#1

PLAN NO. **M. 2474**

DEPARTMENT OF MINES
— ONTARIO —



AREA OF *M*
GRASSY LAKE

DISTRICT OF
 RAINY RIVER

FORT FRANCES
 MINING DIVISION

SCALE: 1-INCH 40 CHAINS

LEGEND

PATENTED LAND	⊙
CROWN LAND SALE	C.S.
LEASES	⊙
LOCATED LAND	Loc
LICENSE OF OCCUPATION	LO
MINING RIGHTS ONLY	M.R.O.
SURFACE RIGHTS ONLY	S.R.O.
ROADS	—
IMPROVED ROADS	—
KING'S HIGHWAYS	—
RAILWAYS	—
POWER LINES	—
MARSH OR MUSKEG	—
MINES	⊙
CANCELLED	C

NOTES

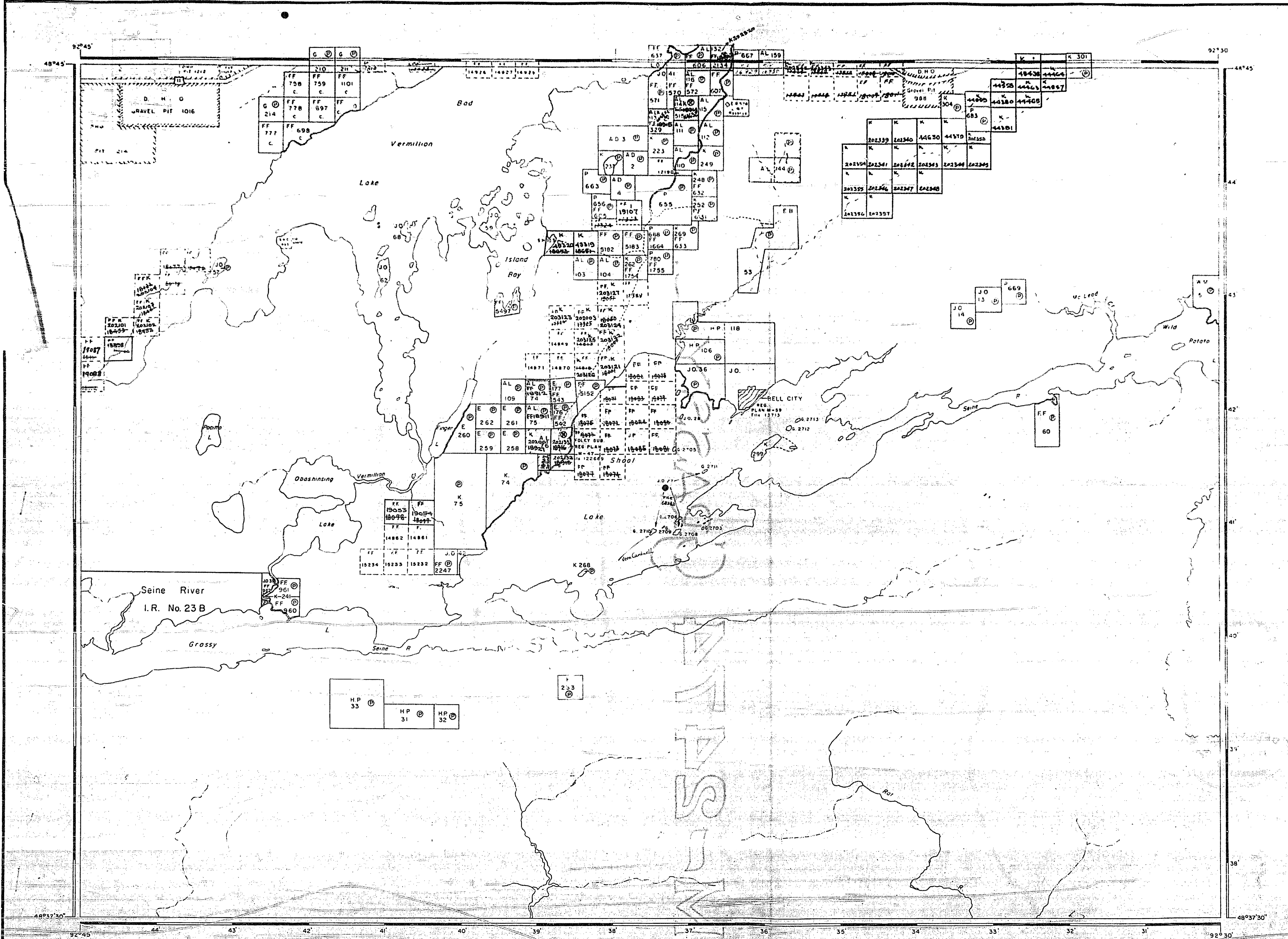
400' Reserve around all Lakes & Rivers

Oct. 3/68
 Nov. 29/68
 Jan 8/69
 Jan 14/69
 Feb 6/69
 Feb 14/69
 March 16/69
 April 15/69
 May 2/69
 May 29/69
 June 3/69
 Sept 1/69

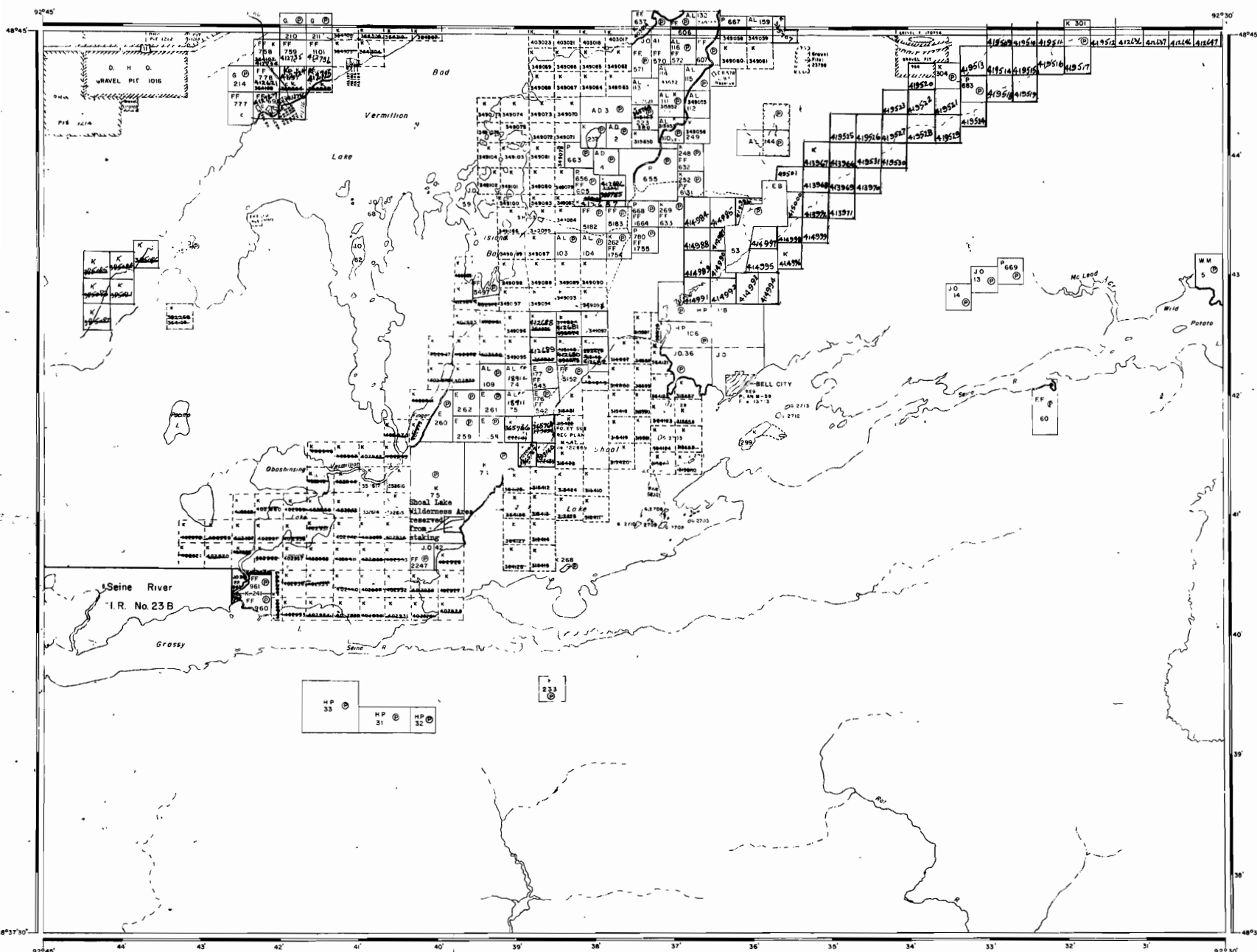
#5

PLAN NO. **M. 2474**

DEPARTMENT OF MINES
 - ONTARIO -



26



AREA OF
GRASSY LAKE

DISTRICT OF
RAINY RIVER

KENORA
MINING DIVISION

SCALE: 1-INCH = 40 CHAINS

LEGEND

- PATENTED LAND ⊙
- CROWN LAND SALE ⊙
- LEASES ⊙
- LOCATED LAND ⊙
- LICENSE OF OCCUPATION ⊙
- MINING RIGHTS ONLY M.R.O.
- SURFACE RIGHTS ONLY S.R.O.
- ROADS —
- IMPROVED ROADS —
- KING'S HIGHWAYS —
- RAILWAYS —
- POWER LINES —
- MARSH OR MUSKES —
- MINES ⬆
- CANCELLED C.

NOTES

400' Reserve around g.l. Lakes B & Rivers

*Oct 15/75
June 2/78
Oct 9/74
Sept. 23/74
July 26/74
July 24/74
June 18/74*

KENORA
MINING DIVISION
RECEIVED
MAY 27 1974
AM 7:49:10 PM 1:23:45

DATE OF ISSUE
MAY 17 1974

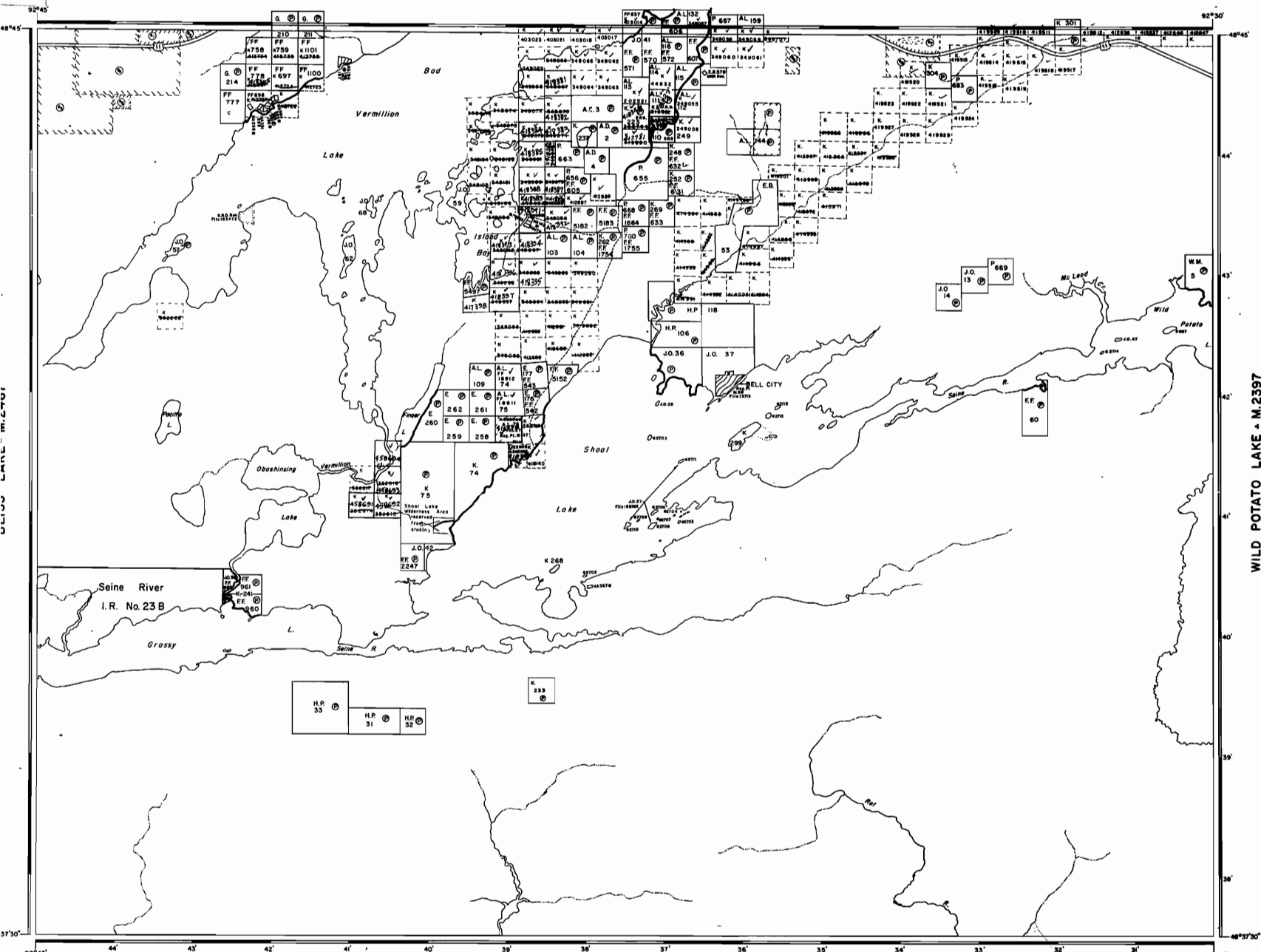
#9

NATIONAL TOPOGRAPHIC SERIES 52 C10

PLAN NO. **M. 2474**

MINISTRY OF NATURAL RESOURCES
SURVEYS AND MAPPING BRANCH

LITTLE TURTLE LAKE - M.2433



AREA OF
GRASSY LAKE

DISTRICT OF
RAINY RIVER

KENORA
MINING DIVISION

SCALE: 1-INCH = 40 CHAINS

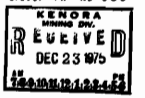
LEGEND

- PATENTED LAND
- CROWN LAND SALE
- LEASES
- LOCATED LAND
- LICENSE OF OCCUPATION
- MINING RIGHTS ONLY
- SURFACE RIGHTS ONLY
- ROADS
- IMPROVED ROADS
- KING'S HIGHWAYS
- RAILWAYS
- POWER LINES
- MARSH OR MUSKES
- MINES
- CANCELLED
- PATENTED S.R.O.

NOTES

400' surface rights reservation along the shores of all lakes and rivers.

- Sand & Gravel
- MTC Pit No 1212
 - " " " 1213
 - " " " 1214
 - MTC Gravel Pit 1016
 - Gravel File 170703
 - " " " 23798
 - " " " 170756
 - Gravel Pit No 996



Mar 22 1976

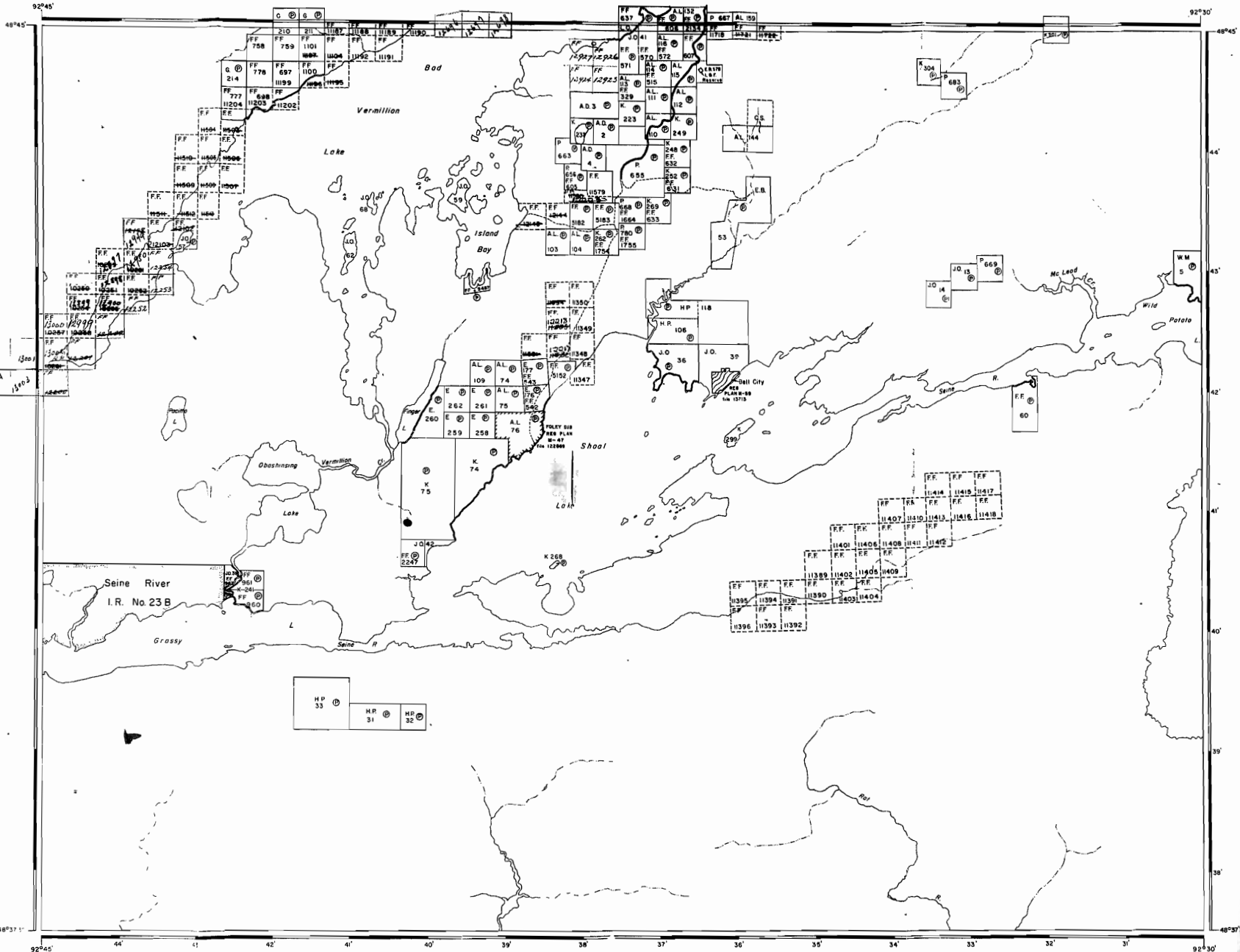
#10

NATIONAL TOPOGRAPHIC SERIES: 52C10

PLAN NO. **M.2474**

ONTARIO
MINISTRY OF NATURAL RESOURCES
SURVEYS AND MAPPING BRANCH

MELIN LAKE - M.2465



AREA OF
GRASSY LAKE

DISTRICT OF
RAINY RIVER

FORT FRANCES
MINING DIVISION

SCALE: 1-INCH = 40 CHAINS

LEGEND

- PAIANTED LAND ⊙
- CROWN LAND SALE C.S.
- LEASES ⊙
- LOCATED LAND Loc.
- LICENSE OF OCCUPATION L.O.
- MINING RIGHTS ONLY M.R.O.
- SURFACE RIGHTS ONLY S.R.O.
- ROADS —
- IMPROVED ROADS —
- RAIL HIGHWAYS —
- RAILWAYS —
- POWER LINES —
- MARSH OR MUSKIEG —
- MINES —
- CANCELLED C

NOTES

400' Reserve around all Lakes & Rivers to Dept of Lands & Forests.

RECEIVED

MAY 16 1956

FORT FRANCES
MINING DIVISION

PLAN NO. **M.2474**

DEPARTMENT OF MINES

- ONTARIO -

AREA OF
GRASSY LAKE

DISTRICT OF
RAINY RIVER

FORT FRANCES
MINING DIVISION

SCALE: 1-INCH = 40 CHAINS

LEGEND

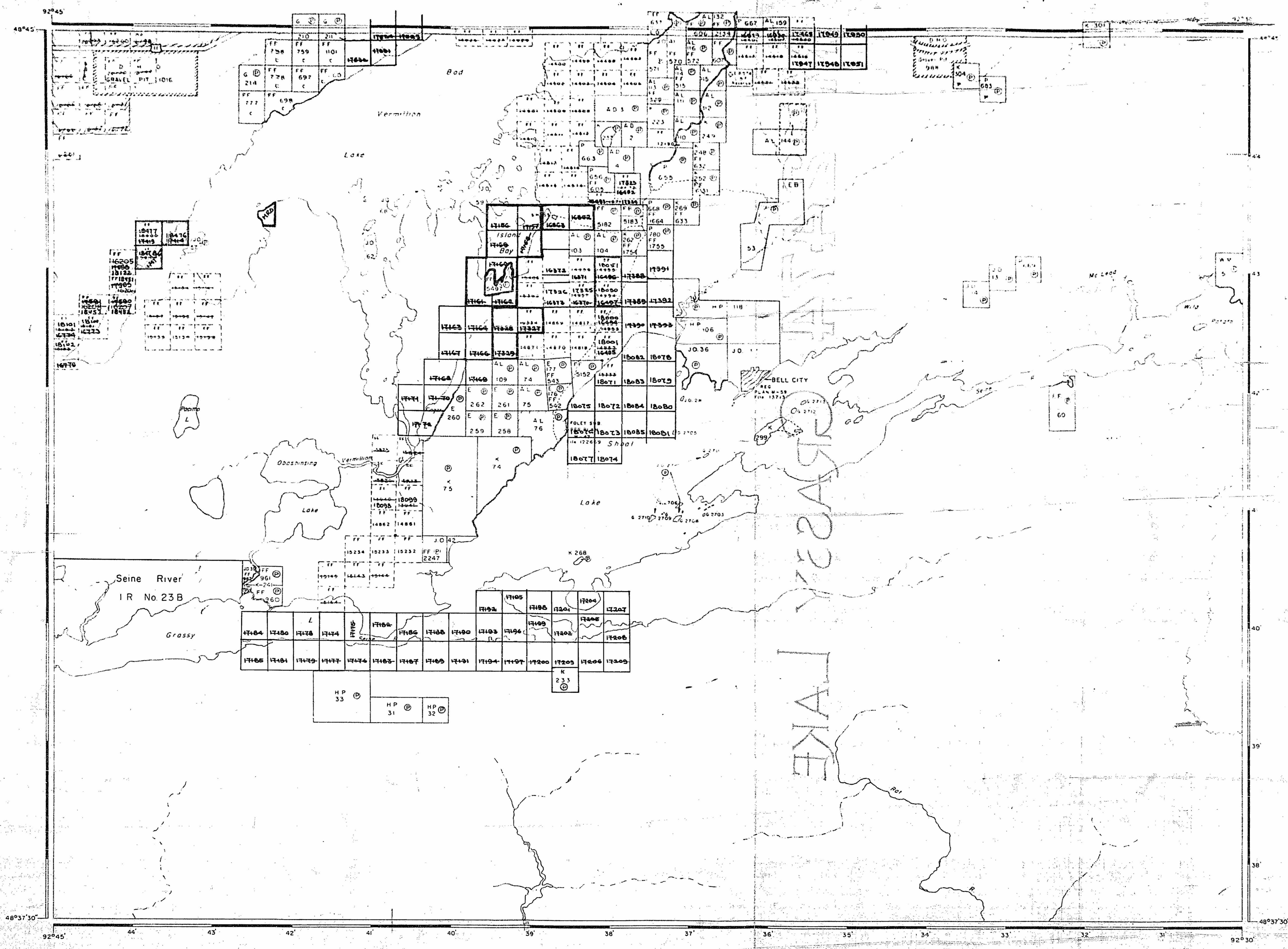
- PATENTED LAND ⊙
- CROWN LAND SALE CS
- LEASES ⊕
- LOCATED LAND ⊙
- LICENSE OF OCCUPATION LO
- MINING RIGHTS ONLY MRO
- SURFACE RIGHTS ONLY SRO
- ROADS —
- IMPROVED ROADS —
- KING'S HIGHWAYS —
- RAILWAYS —
- POWER LINES —
- MARSH OR MUSKIEG —
- MINES ⊙
- CANCELLED ⊙

NOTES

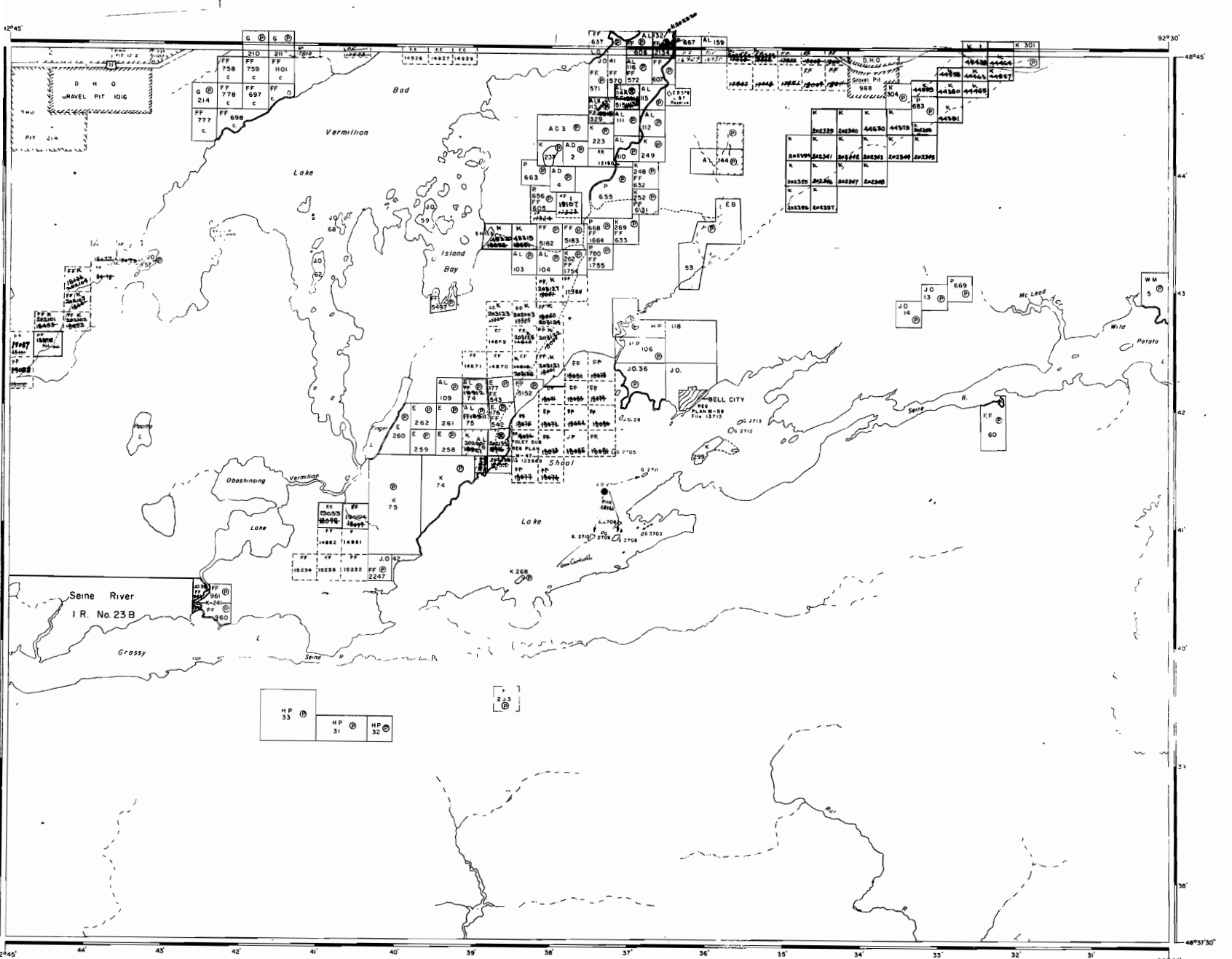
400' Reserve around all Lakes & Rivers


PLAN NO. **M.2474**

DEPARTMENT OF MINES
— ONTARIO —



#4



AREA OF 
GRASSY LAKE
 DISTRICT OF RAINY RIVER
 FORT FRANCES MINING DIVISION
 SCALE: 1-INCH = 40 CHAINS

LEGEND

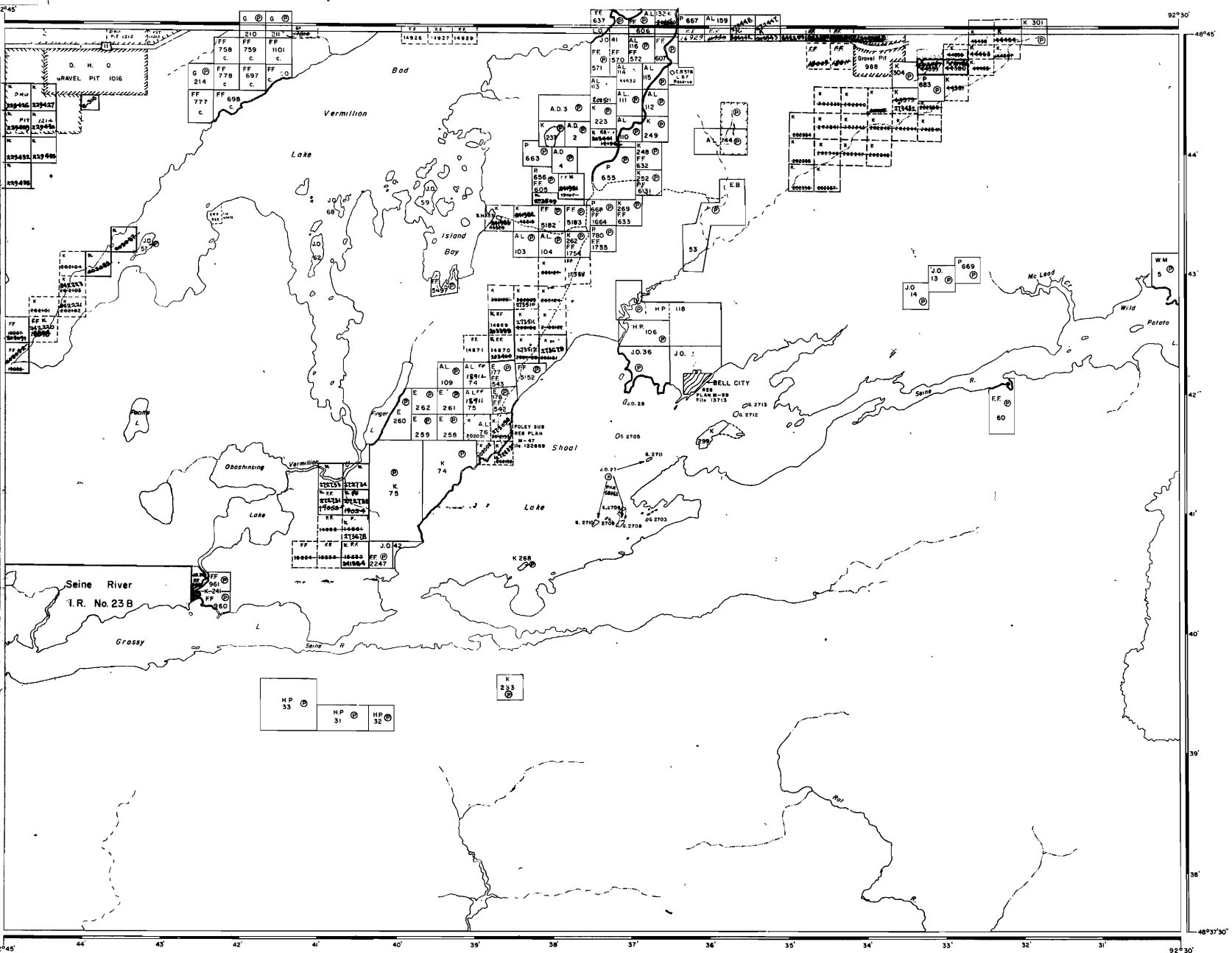
PATENTED LAND	
CROWN LAND SALE	
LEASES	
LOCATED LAND	
LICENSE OF OCCUPATION	
MINING RIGHTS ONLY	
SURFACE RIGHTS ONLY	
ROADS	
IMPROVED ROADS	
KING'S HIGHWAYS	
RAILWAYS	
POWER LINES	
MARSH OR MUSKEG	
MINES	
CANCELLED	

NOTES
 400' Reserve around all Lakes & Rivers

Oct. 2/88
 Nov 29/88
 Jan 8/89
 Jan 14/89
 Feb 6/89
 Feb 10/89
 March 14/89
 March 15/89
 April 14/89
 May 15/89
 May 27/89
 June 24/89
 June 25/89

#5

PLAN No. **M.2474**
 DEPARTMENT OF MINES
 - ONTARIO -



AREA OF
GRASSY LAKE

DISTRICT OF
 RAINY RIVER

KENORA
 MINING DIVISION

SCALE: 1-INCH = 40 CHAINS

LEGEND

- PATENTED LAND
- CROWN LAND SALE
- LEASES
- LOCATED LAND
- LICENSE OF OCCUPATION
- MINING RIGHTS ONLY
- SURFACE RIGHTS ONLY
- ROADS
- IMPROVED ROADS
- KING'S HIGHWAYS
- RAILWAYS
- POWER LINES
- MARSH OR MUSKEG
- MINES
- CANCELLED

NOTES

400' Reserve around all Lakes & Rivers

M.D. KENORA
 SEP 22 1905
MINING DIVISION

Handwritten notes:
 Dec 2/05
 April 1/06
 May 1/06
 July 2/06
 Sept 23/06
 7 Oct/10
 Nov 11/10
 Jan 25/11
 March 1/11
 May 31/11
 July 3/11
 July 29/11

#6

PLAN NO. **M. 2474**

DEPARTMENT OF MINES
 - ONTARIO -

GRASSY LAKE

DISTRICT OF
RAINY RIVER

KENORA
MINING DIVISION

SCALE: 1-INCH = 40 CHAINS

LEGEND

- | | |
|-----------------------|--------|
| PATENTED LAND | ⊙ |
| CROWN LAND SALE | ⊙ |
| LEASES | ⊙ |
| LOCATED LAND | ⊙ |
| LICENSE OF OCCUPATION | L.B. |
| MINING RIGHTS ONLY | M.R.O. |
| SURFACE RIGHTS ONLY | S.R.O. |
| ROADS | — |
| IMPROVED ROADS | — |
| KING'S HIGHWAYS | — |
| RAILWAYS | — |
| POWER LINES | — |
| MARSH OR MUSKES | — |
| MINES | — |
| CANCELLED | — |

NOTES

400' Reserve around all Lakes & Rivers

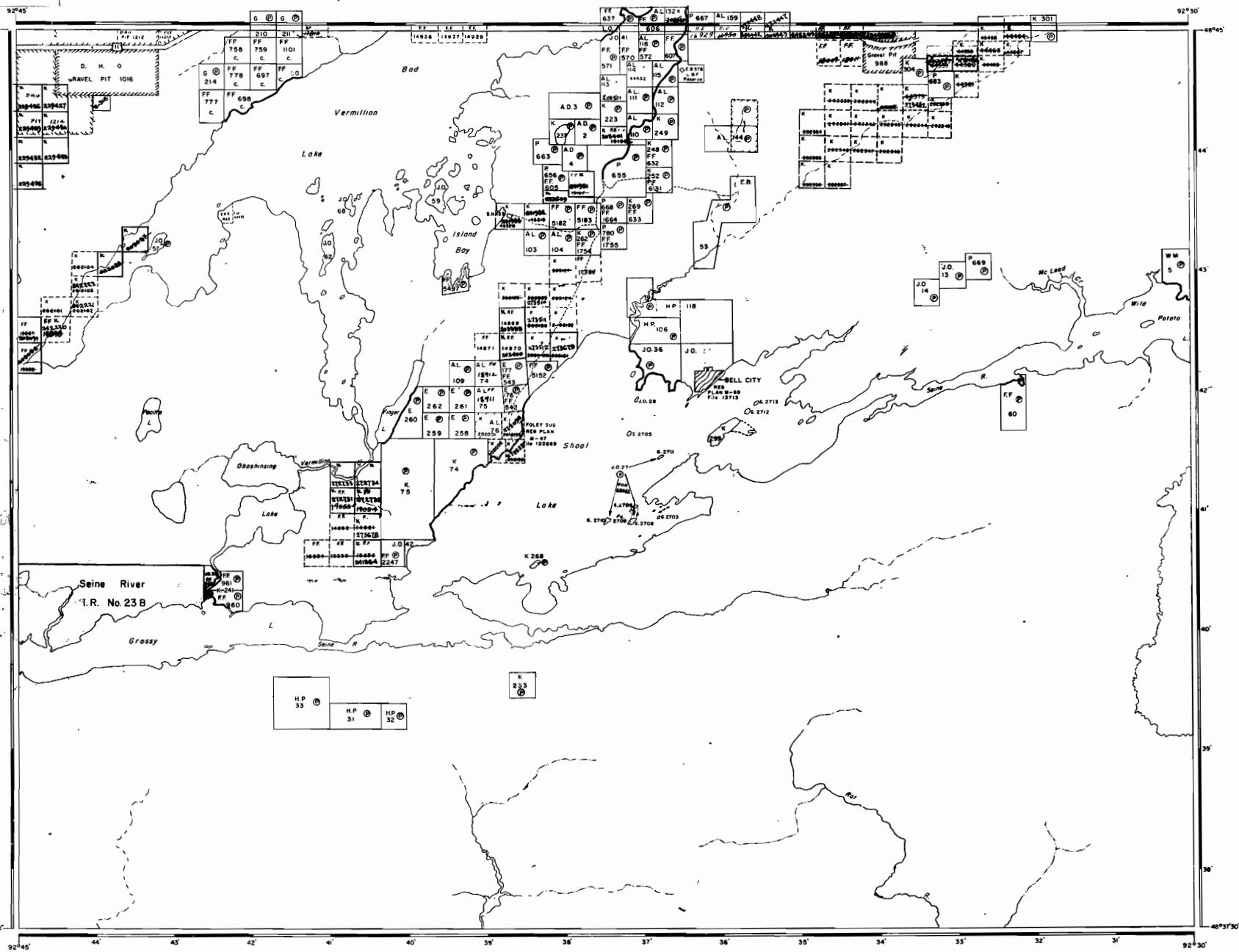
KENORA
 SEP 22 1908
 RECEIPT NO.
MINING DIVISION

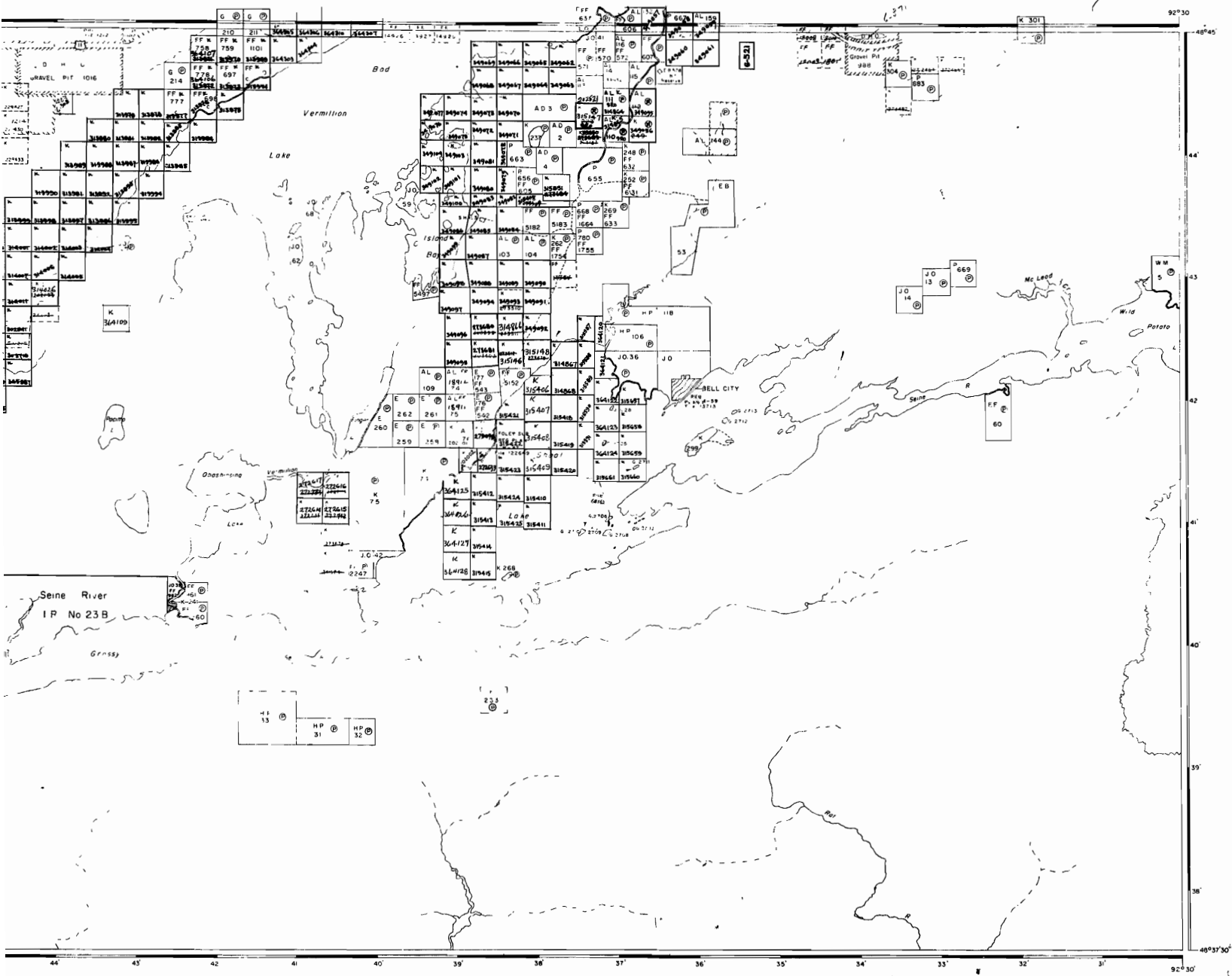
Handwritten notes:
 July 23/08
 July 27/08
 July 29/08

#6

PLAN NO. M. 2474

DEPARTMENT OF MINES
- ONTARIO -





AREA OF
GRASSY LAKE

DISTRICT OF
RAINY RIVER

KENORA
MINING DIVISION
SCALE: 1-INCH 40 CHAINS

LEGEND

PATENTED LAND	⊙
CROWN LAND SALE	C.S.
LEASES	⊖
LOCATED LAND	Loc.
LICENSE OF OCCUPATION	L.O.
MINING RIGHTS ONLY	M.N.O.
SURFACE RIGHTS ONLY	S.R.O.
ROADS	—
IMPROVED ROADS	—
KING'S HIGHWAYS	—
RAILWAYS	—
POWER LINES	—
MARSH OR MUSKIE	—
MINES	—
CANCELLED	—

NOTES
400' Reserve ground all Lakes & Rivers

KENORA
FILED:
SEP. 20 1911

RECEIPT No.
MINING DIVISION

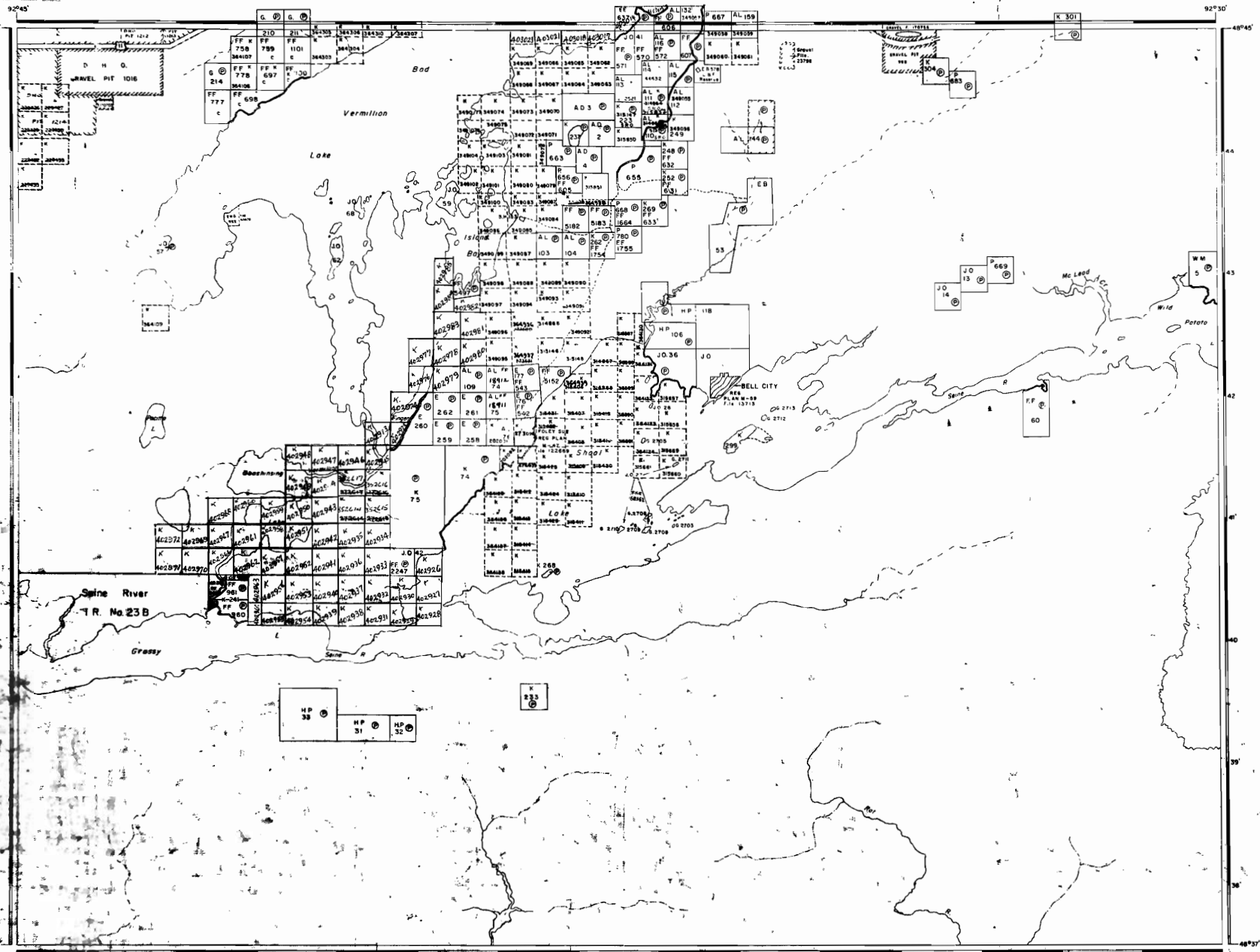
Oct. 13/11
Nov 13/11
Nov 20/11
Dec 24/11

Jan 28/12
Apr 24/12
May 18/12
Aug 22/12

Nov 11/12
Sep 22/12
2/24/13
March 22/13
March 28/13
April 2/13
April 11/13
April 25/13
May 20/13
June 7/13
August 27/13
Sept 13/13
Oct 1/13

7

NATIONAL TOPOGRAPHIC SERIES 52 C10
PLAN No. M. 2474
ONTARIO
DEPARTMENT OF MINES
AND NORTHERN AFFAIRS



AREA OF
GRASSY LAKE
 DISTRICT OF
 RAINY RIVER
 KENCO
 MINING DIVISION
 SCALE: 1-INCH = 40 CHAINS

LEGEND

PATENTED LAND	⊙
CROWN LAND SALE	⊙
LEASES	⊙
LOCATED LAND	⊙
LICENSE OF OCCUPATION	⊙
MINING RIGHTS ONLY	M.R.O.
SURFACE RIGHTS ONLY	S.R.O.
ROADS	—
IMPROVED ROADS	—
KING'S HIGHWAYS	—
RAILWAYS	—
POWER LINES	—
MARSH OR MUSKES	—
MINES	—
CANCELLED	—

NOTES
 400' Reserve around all Lakes & Rivers

October 1973
 Oct 11/73
 Jan 13/74
 Jan 21/74
 Feb 18/74
 March 26/74
 May 2/74

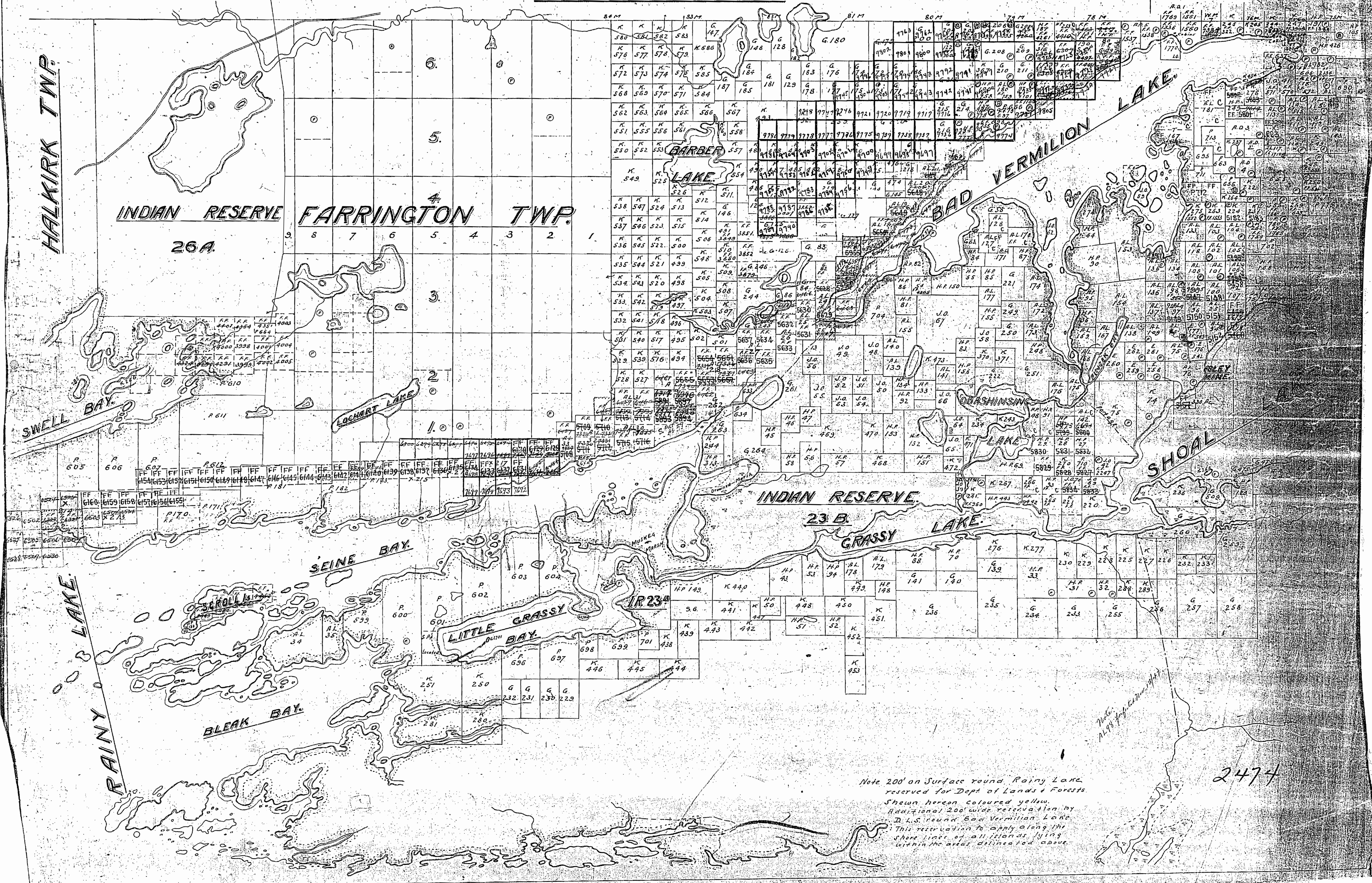
#8

Grassy Lake

2474

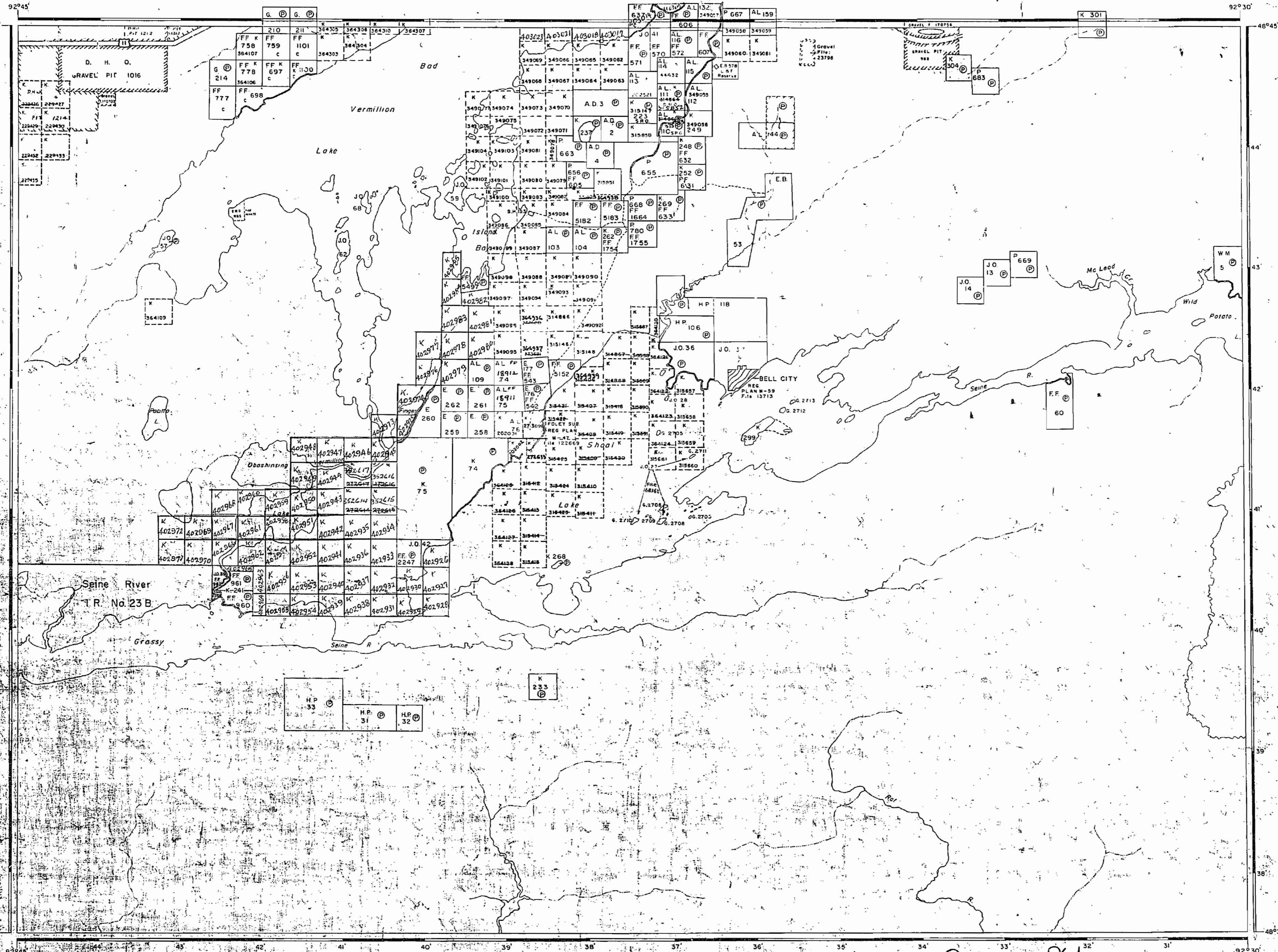
-PLAN OF-
BAD VERMILION LAKE AREA.
FORT FRANCES MINING DIVISION. DISTRICT OF RAINY RIVER.

SCALE: 40 CHAINS TO AN INCH.



Note 200' on Surface round, Rainy Lake, reserved for Dept of Lands & Forests. Shown hereon coloured yellow. Additional 200' wide reclamation by D. L.S. round Bad Vermilion Lake. This reservation to apply along the shore line of all islands lying within the area delineated above.

2474



AREA OF
GRASSY LAKE

DISTRICT OF
RAINY RIVER

KENORA
MINING DIVISION

SCALE: 1-INCH = 40 CHAINS

LEGEND

- PATENTED LAND Ⓟ
- CROWN LAND SALE C.S.
- LEASES Ⓛ
- LOCATED LAND Loc.
- LICENSE OF OCCUPATION L.O.
- MINING RIGHTS ONLY M.R.O.
- SURFACE RIGHTS ONLY S.R.O.
- ROADS
- IMPROVED ROADS
- KING'S HIGHWAYS
- RAILWAYS
- POWER LINES
- MARSH OR MUSKEG
- MINES
- CANCELLED

NOTES

400' Reserve around all Lakes & Rivers

October 1 1973
 Oct. 11/73
 Jan. 13/73
 Jan. 9/74
 Feb. 18/74
 March 20/74
 May 2/74

#8

NATIONAL TOPOGRAPHIC SERIES 52 C10

PLAN NO. **M. 2474**

ONTARIO
MINISTRY OF NATURAL RESOURCES
SURVEYS AND MAPPING BRANCH

Grassy Lake

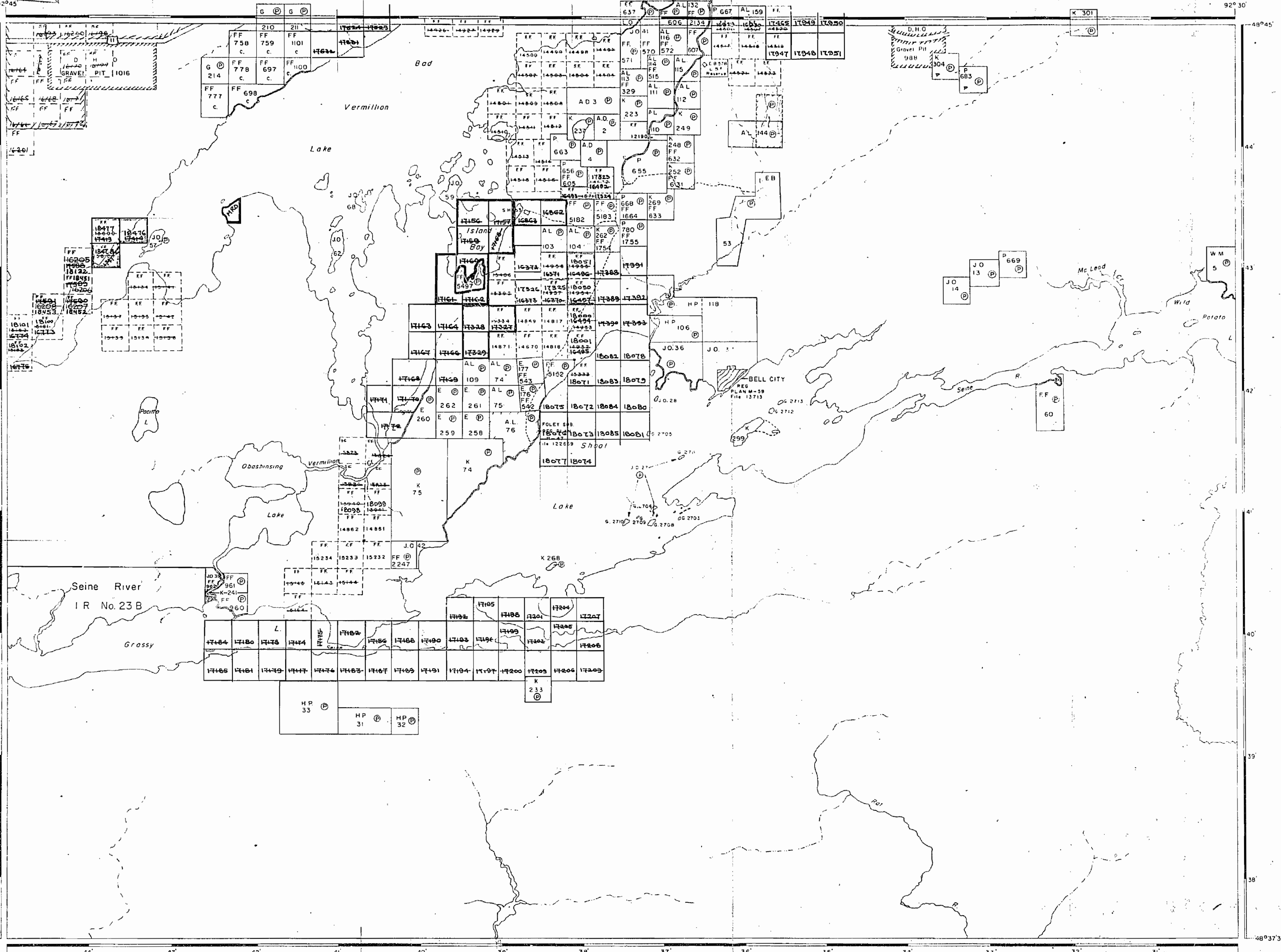
AREA OF
GRASSY LAKE
 DISTRICT OF
 RAINY RIVER
 FORT FRANCES
 MINING DIVISION
 SCALE: 1-INCH = 40 CHAINS

LEGEND

PATENTED LAND	⊙
CROWN LAND SALE	C.S.
LEASES	⊖
LOCATED LAND	Loc
LICENSE OF OCCUPATION	L.O.
MINING RIGHTS ONLY	M.R.O.
SURFACE RIGHTS ONLY	S.R.O.
ROADS	—
IMPROVED ROADS	—
KING'S HIGHWAYS	—
RAILWAYS	—
POWER LINES	—
MARSH OR MUSKEG	—
MINES	⋈
CANCELLED	⊘

NOTES

400' Reserve around all Lakes & Rivers



PLAN NO. **M.2474**
 DEPARTMENT OF MINES
 - ONTARIO -

Grassy L.

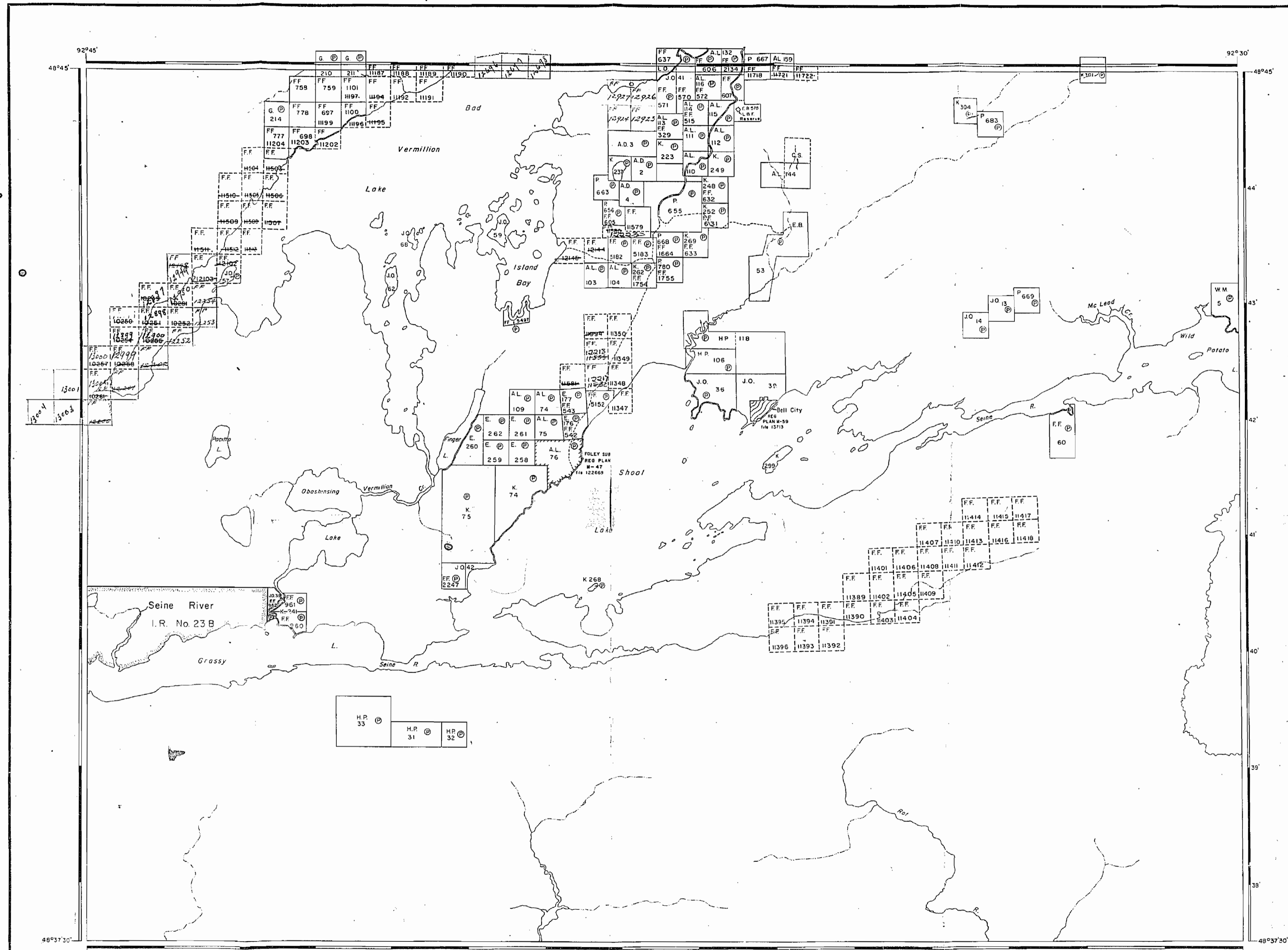
2474

TRIM LINE

M. 5114

GRASSY LAKE

5114



AREA OF
GRASSY LAKE
 DISTRICT OF
 RAINY RIVER
 FORT FRANCES
 MINING DIVISION
 SCALE: 1-INCH = 40 CHAINS

LEGEND

PATENTED LAND	⊕
CROWN LAND SALE	C.S.
LEASES	Ⓛ
LOCATED LAND	Loc.
LICENSE OF OCCUPATION	L.O.
MINING RIGHTS ONLY	M.R.O.
SURFACE RIGHTS ONLY	S.R.O.
ROADS	—
IMPROVED ROADS	—
KING'S HIGHWAYS	—
RAILWAYS	—
POWER LINES	—
MARSH OR MUSKEG	—
MINES	Ⓜ
CANCELLED	C.

NOTES

40' Reserve around all Lakes & Rivers to Dept. of Lands & Forests.

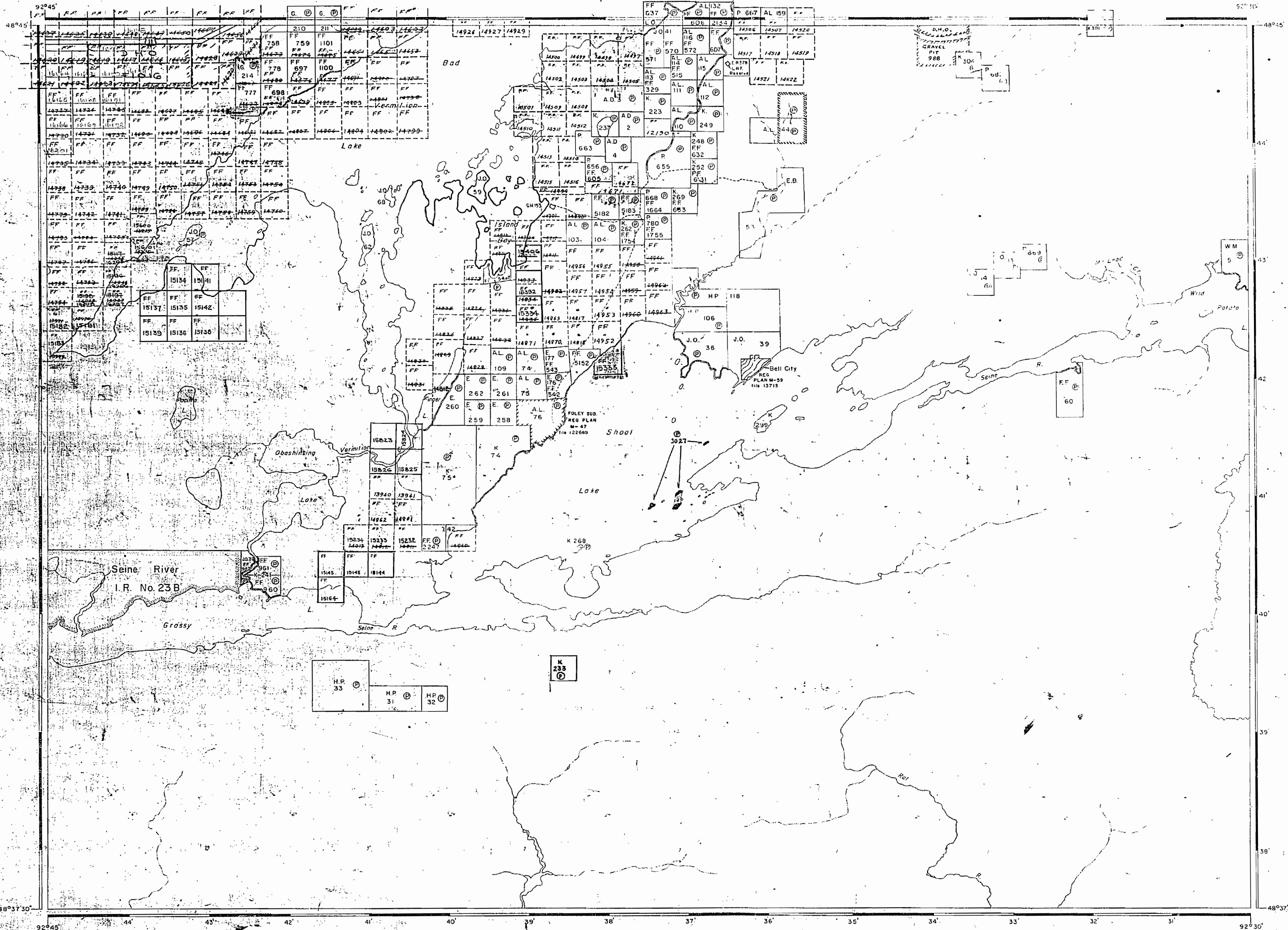
RECEIVED
 MAY 16 1956
 FORT FRANCES
 MINING DIVISION

PLAN NO. **M. 2474**
 DEPARTMENT OF MINES
 - ONTARIO -

M. J. ...

486923

2474



AREA OF
GRASSY LAKE
 DISTRICT OF
 RAINY RIVER
 FORT FRANCES
 MINING DIVISION

SCALE: 1-INCH = 40 CHAINS

LEGEND

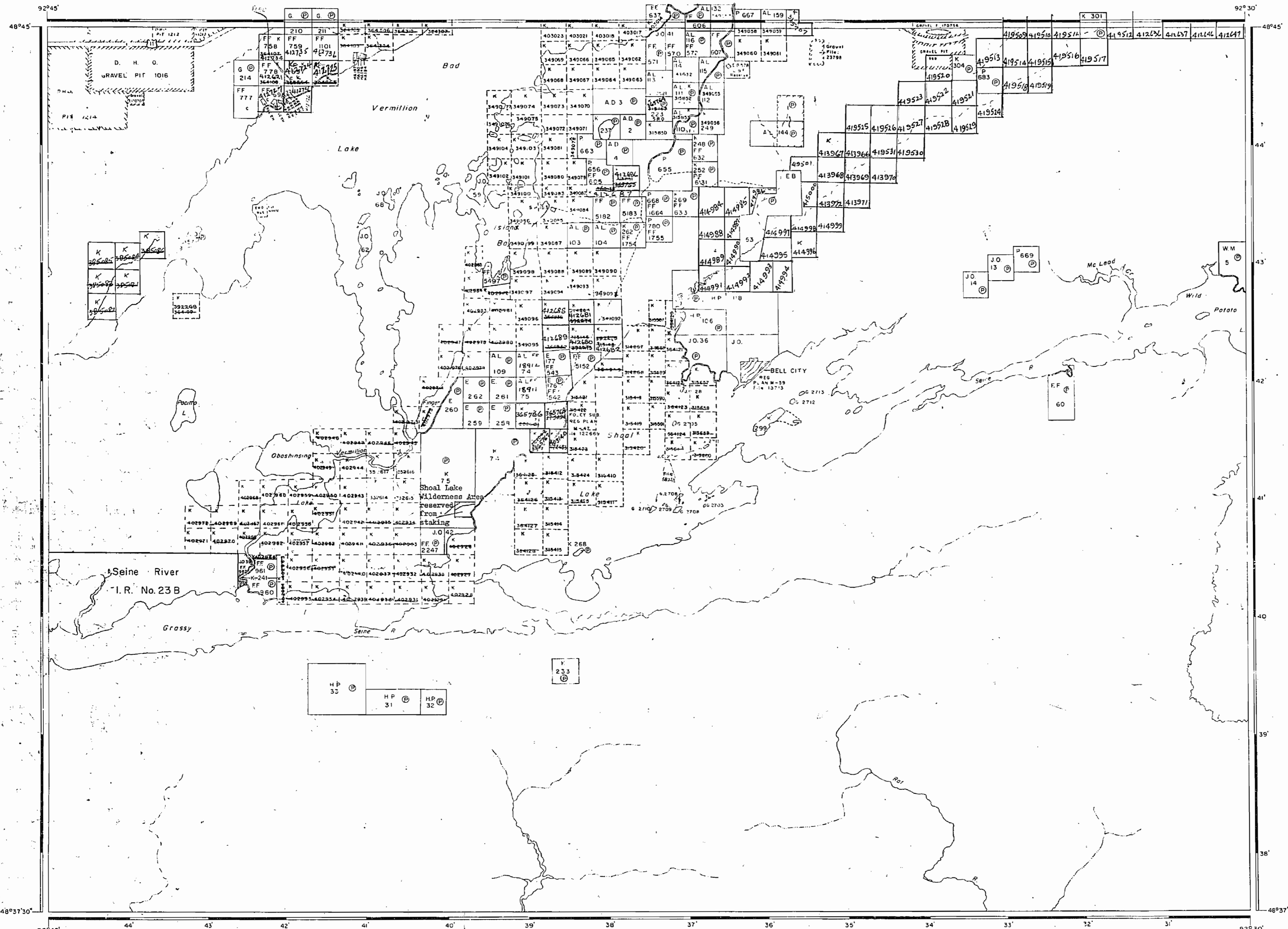
PATENTED LAND	Ⓢ
CROWN LAND SALE	C.S.
LEASES	Ⓛ
LOCATED LAND	Loc
LICENSE OF OCCUPATION	L.O.
MINING RIGHTS ONLY	M.R.O.
SURFACE RIGHTS ONLY	S.R.O.
ROADS	—
IMPROVED ROADS	—
KING'S HIGHWAYS	—
RAILWAYS	—
POWER LINES	—
MARSH OR MUSKEG	—
MINES	X
CANCELLED	ⓐ

NOTES

400' Reserve ground all Lakes & Rivers to Dept of Lands & Forests

#3

PLAN NO. **M.2474**
 DEPARTMENT OF MINES
 - ONTARIO -



AREA OF
GRASSY LAKE
 DISTRICT OF
 RAINY RIVER
 KENORA
 MINING DIVISION
 SCALE: 1-INCH = 40 CHAINS

LEGEND

PATENTED LAND	Ⓟ
CROWN LAND SALE	C.S.
LEASES	Ⓛ
LOCATED LAND	Loc
LICENSE OF OCCUPATION	L.O.
MINING RIGHTS ONLY	M.R.O.
SURFACE RIGHTS ONLY	S.R.O.
ROADS	—
IMPROVED ROADS	—
KING'S HIGHWAYS	—
RAILWAYS	—
POWER LINES	—
MARSH OR MUSKEG	—
MINES	—
CANCELLED	—

NOTES
 400' Reserve around all Lakes & Rivers

Oct. 15/75
 June 2/75
 Oct. 4/74
 Sept. 23/74
 July 24/74
 July 24/74
 June 18/74

RECEIVED
 MAY 27 1974
 AM 78.9.10.11.12.1.2.3.4.5

DATE OF ISSUE
 MAY 17 1974

#9

NATIONAL TOPOGRAPHIC SERIES 52 C10
 PLAN NO. **M. 2474**
 ONTARIO
 MINISTRY OF NATURAL RESOURCES
 SURVEYS AND MAPPING BRANCH
 GRASSY LAKE

2474

HALKIRK

INDIAN RESERVE
26A

FARRINGTON

INDIAN RESERVE
23B

GRASSY

LAKE

OBASHING

LAKE

SHOAL

LAKE

BAD

VERMILION

LAKE

BARBER

LAKE

Swell

Bay

Lochart

Lake

Bay

Seine

Little

Grassy

Bay

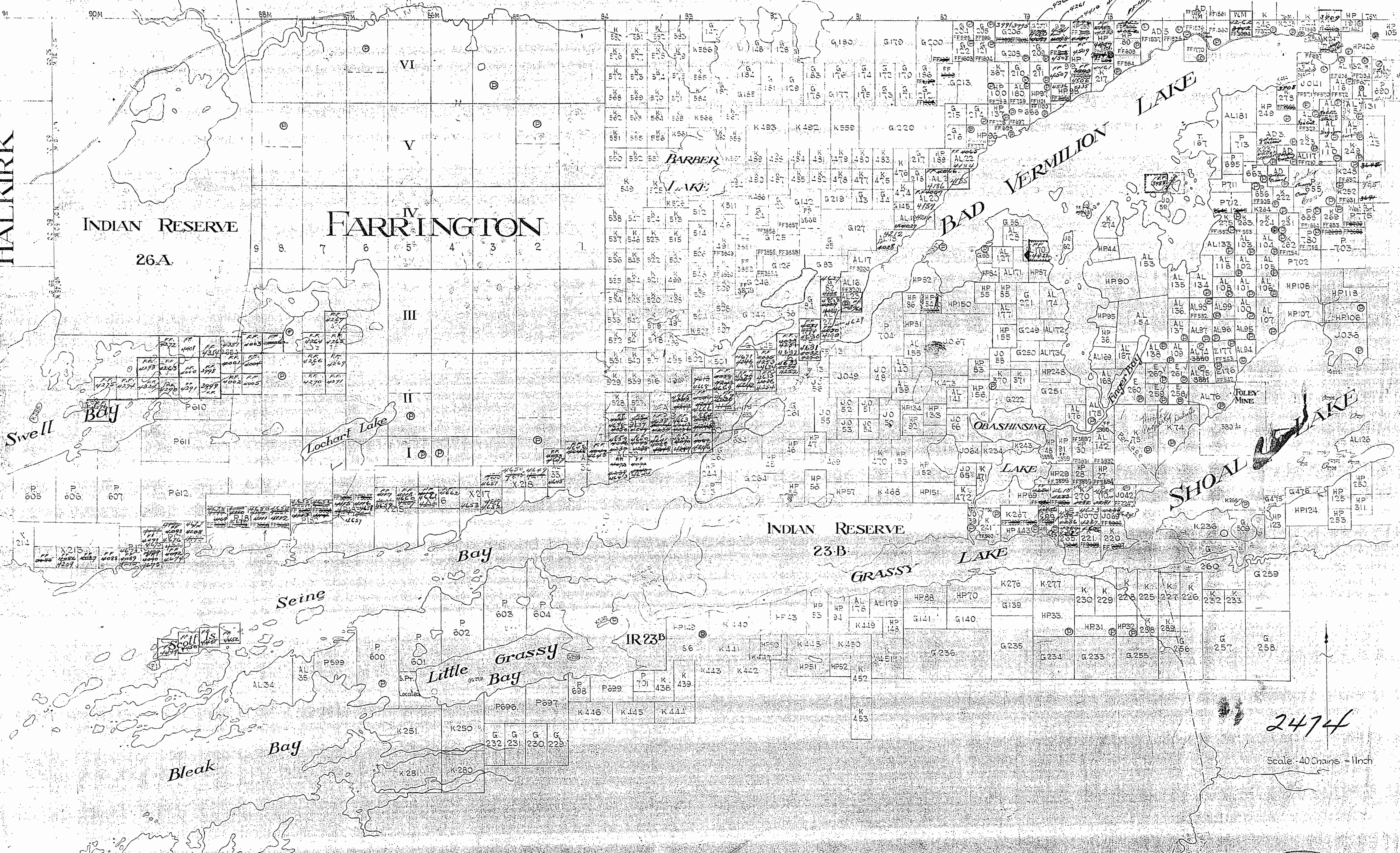
Bleak

Bay

2474

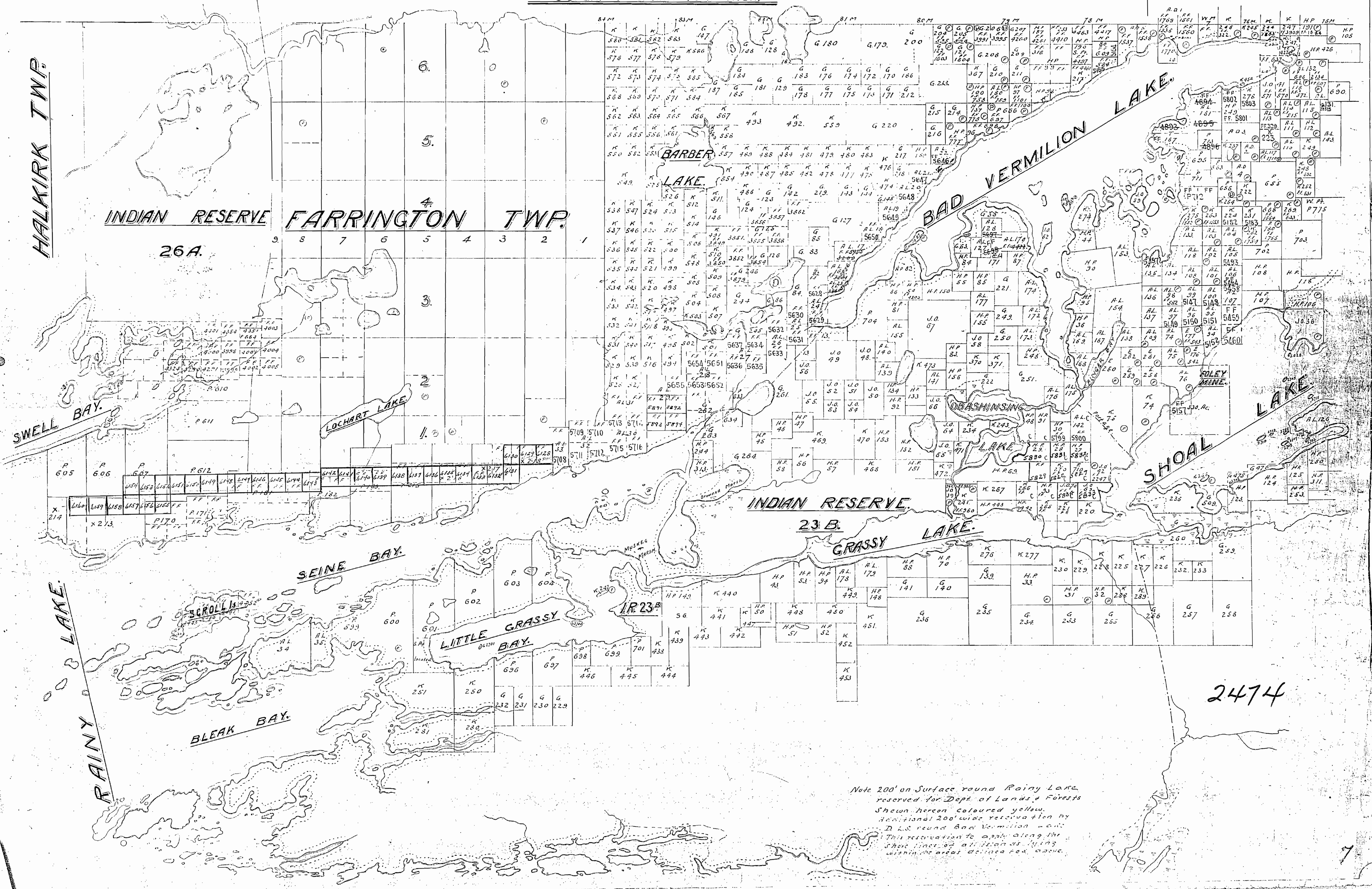
Scale - 40 Chains = 1 inch

DATE OF ISSUE
MAR 11 1941



2474

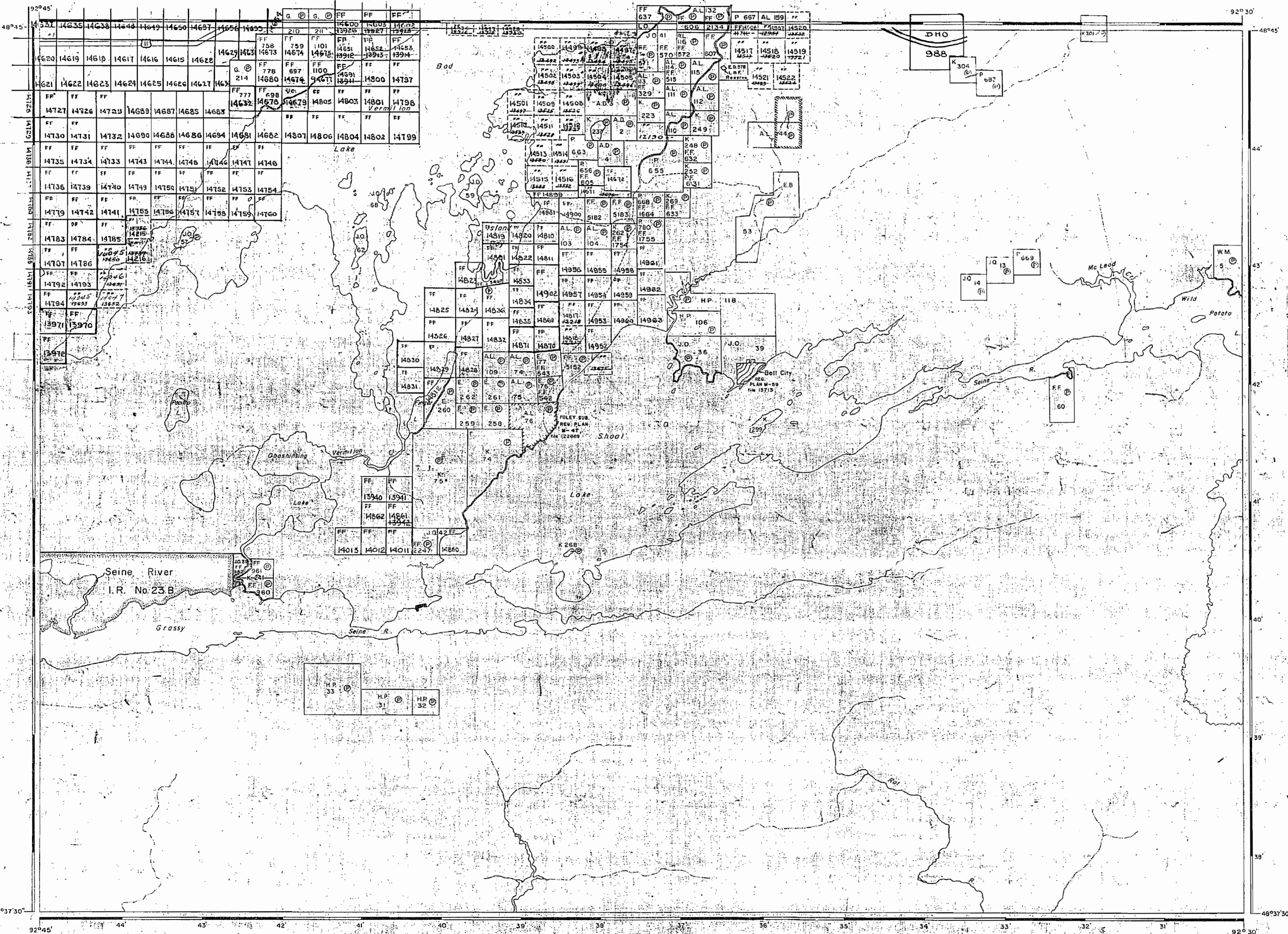
- PLAN OF -
BAD VERMILION LAKE AREA.
 FORT FRANCES MINING DIVISION. DISTRICT OF RAINY RIVER.
 SCALE. 40 CHAINS TO AN INCH.



2474

Note 200' on Surface round Rainy Lake reserved for Dept. of Lands & Forests. Shown hereon coloured yellow. Additional 200' wide reservation by D.L.S. round Bad Vermilion - east. This reservation to apply along the shore line of all lakes as lying within the area defined red colour.

BAD VERMILION



AREA OF
GRASSY LAKE
 DISTRICT OF
 RAINY RIVER
 FORT FRANCES
 MINING DIVISION

SCALE: 1-INCH = 40 CHAINS

LEGEND

PATENTED LAND	⊙
CROWN LAND SALE	C.S.
LEASES	L.
LOCATED LAND	Loc.
LICENSE OF OCCUPATION	L.O.
MINING RIGHTS ONLY	M.R.O.
SURFACE RIGHTS ONLY	S.R.O.
ROADS	—
IMPROVED ROADS	—
KING'S HIGHWAYS	—
RAILWAYS	—
POWER LINES	—
MARSH OR MUSKEG	—
MINES	—
CANCELLED	—

NOTES

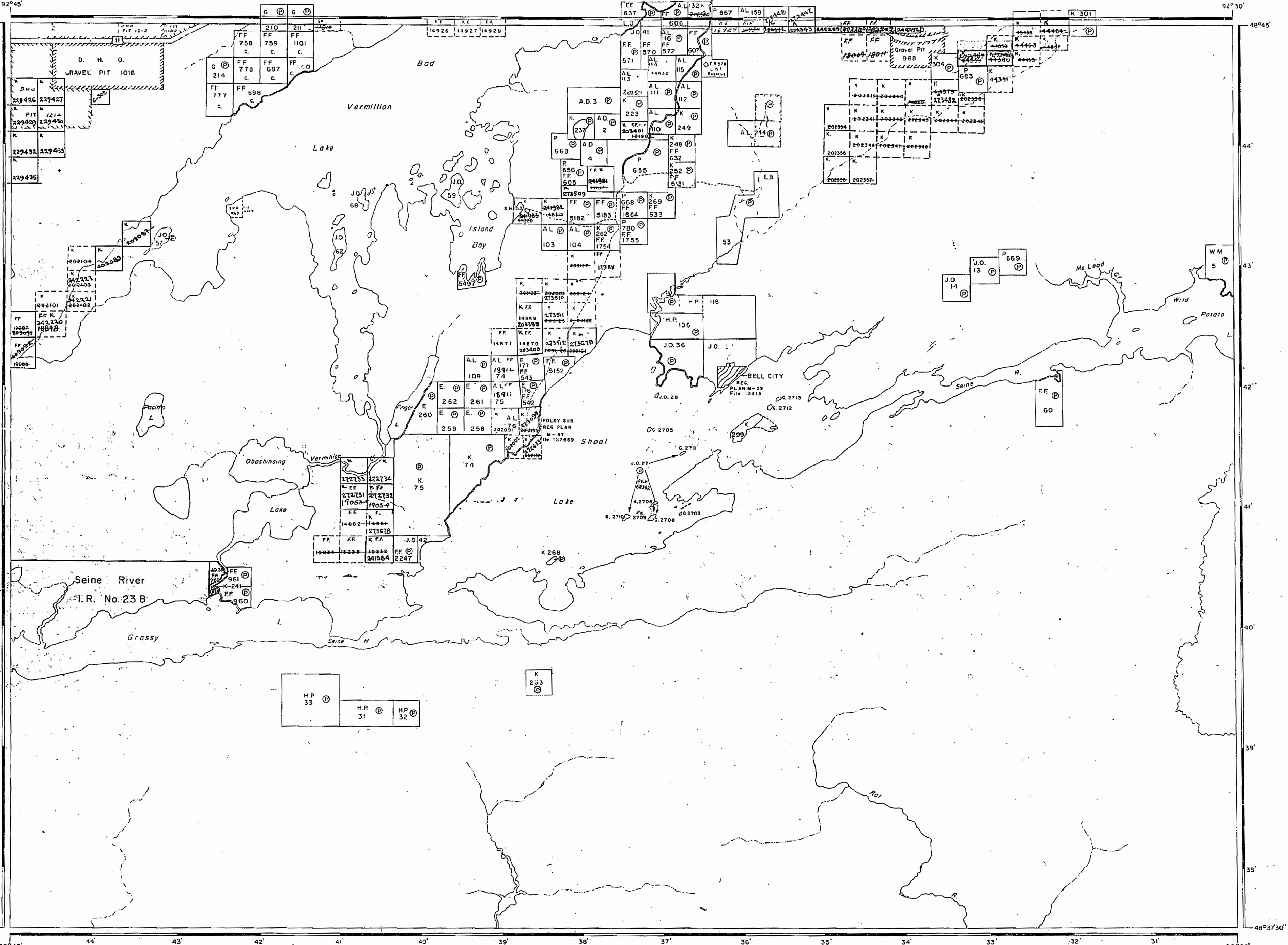
400' Reserve around all Lakes & Rivers to Dept. of Lands & Forests.

Feb. '62

#2

PLAN NO. **M.2474**

DEPARTMENT OF MINES
 - ONTARIO -



2474 GRASSY LK

AREA OF
GRASSY LAKE
 DISTRICT OF
 RAINY RIVER
 KENORA
 MINING DIVISION
 SCALE: 1-INCH = 40 CHAINS

LEGEND

PATENTED LAND	Ⓟ
CROWN LAND SALE	C.S.
LEASES	L
LOCATED LAND	Loc.
LICENSE OF OCCUPATION	L.O.
MINING RIGHTS ONLY	M.R.O.
SURFACE RIGHTS ONLY	S.R.O.
ROADS	—
IMPROVED ROADS	—
KING'S HIGHWAYS	—
RAILWAYS	—
POWER LINES	—
MARSH OR MUSKEG	—
MINES	Ⓧ
CANCELLED	C

NOTES
 400' Reserve around all Lakes & Rivers

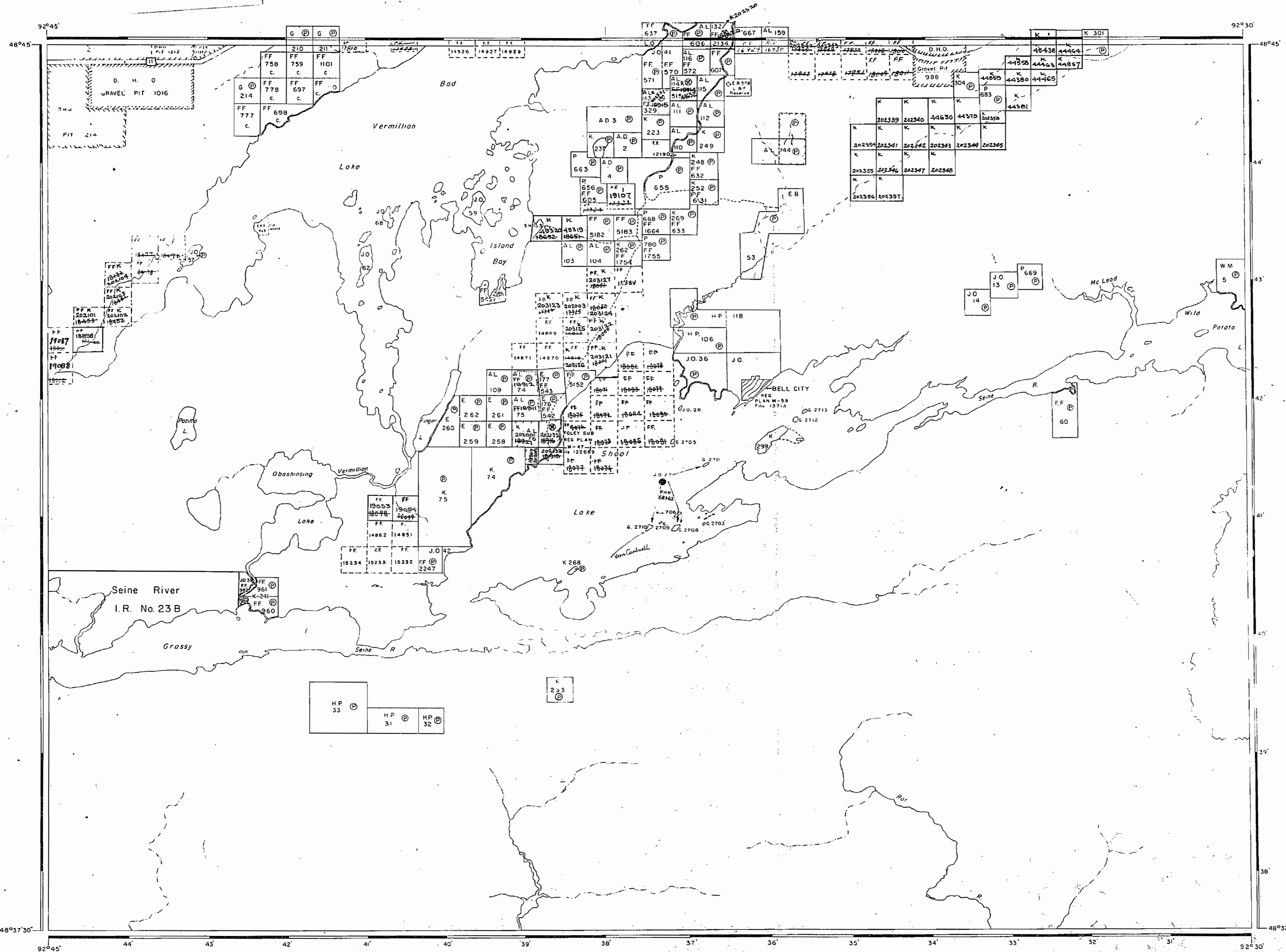
FILED: KENORA
 REC'D. SEP 22 1898
 RECEIPT No.
 MINING DIVISION

*Nov 20/98
 April 1/00
 May 21/00
 July 25/00
 Sept 23/00
 Oct 1/00
 Nov 10/00
 Jan 3/01
 March 1/01
 May 31/01
 July 9/01
 July 29/01*

#6

PLAN NO. **M. 2474**
 DEPARTMENT OF MINES
 - ONTARIO -

2474



AREA OF 
GRASSY LAKE
 DISTRICT OF RAINY RIVER
 FORT FRANCES MINING DIVISION

SCALE: 1-INCH = 40 CHAINS

LEGEND	
PATENTED LAND	Ⓟ
CROWN LAND SALE	C.S.
LEASES	Ⓛ
LOCATED LAND	Loc
LICENSE OF OCCUPATION	L.O.
MINING RIGHTS ONLY	M.R.O.
SURFACE RIGHTS ONLY	S.R.O.
ROADS	———
IMPROVED ROADS	———
KING'S HIGHWAYS	———
RAILWAYS	———
POWER LINES	———
MARSH OR MUSKEG	———
MINES	Ⓧ
CANCELLED	Ⓞ

NOTES
 400' Reserve around all Lakes & Rivers

Oct. 3/68
 Nov. 2/68
 Jan. 8/69
 Jan. 14/69
 Feb. 6/69
 Feb. 19/69
 March 24/69
 April 15/69
 May 15/69
 May 23/69
 May 29/69
 June 24/69
 Sept. 1/69

#5

PLAN NO. **M. 2474**
 DEPARTMENT OF MINES
 — ONTARIO —

2474

AREA OF
GRASSY LAKE

DISTRICT OF
RAINY RIVER

FORT FRANCES
MINING DIVISION

SCALE: 1-INCH = 40 CHAINS

LEGEND

- PATENTED LAND Ⓟ
- CROWN LAND SALE C.S.
- LEASES Ⓛ
- LOCATED LAND Loc.
- LICENSE OF OCCUPATION L.O.
- MINING RIGHTS ONLY M.R.O.
- SURFACE RIGHTS ONLY S.R.O.
- ROADS —
- IMPROVED ROADS —
- KING'S HIGHWAYS —
- RAILWAYS —
- POWER LINES —
- MARSH OR MUSKEG —
- MINES *
- CANCELLED C.

NOTES

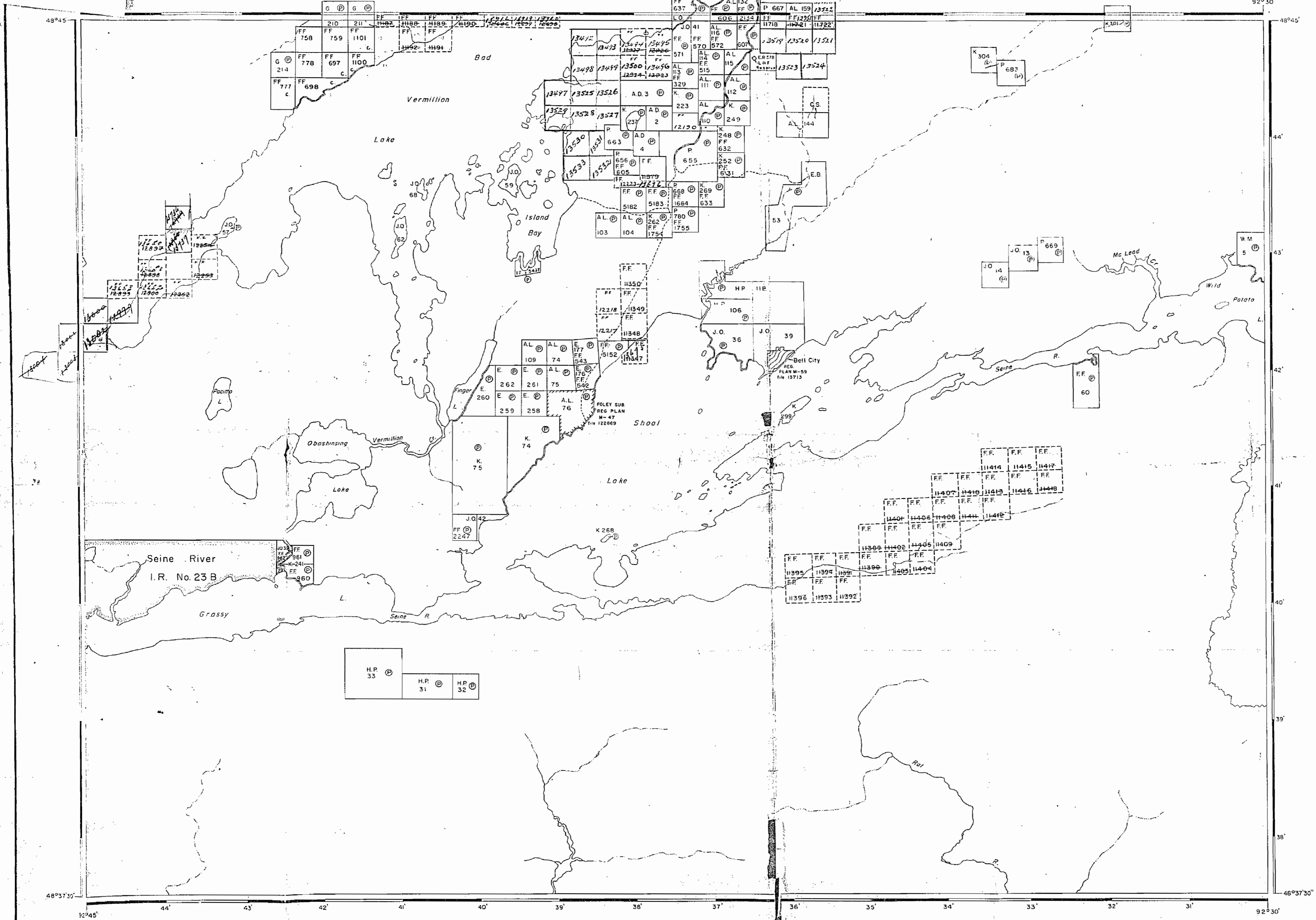
400' Reserve around all Lakes & Rivers to Dept.
of Lands & Forests

Jul '62

1

PLAN NO. **M.2474**

DEPARTMENT OF MINES
— ONTARIO —



92°30'

18°45'

44'

43'

42'

41'

40'

39'

38'

48°37'30"

92°45'

44'

43'

42'

41'

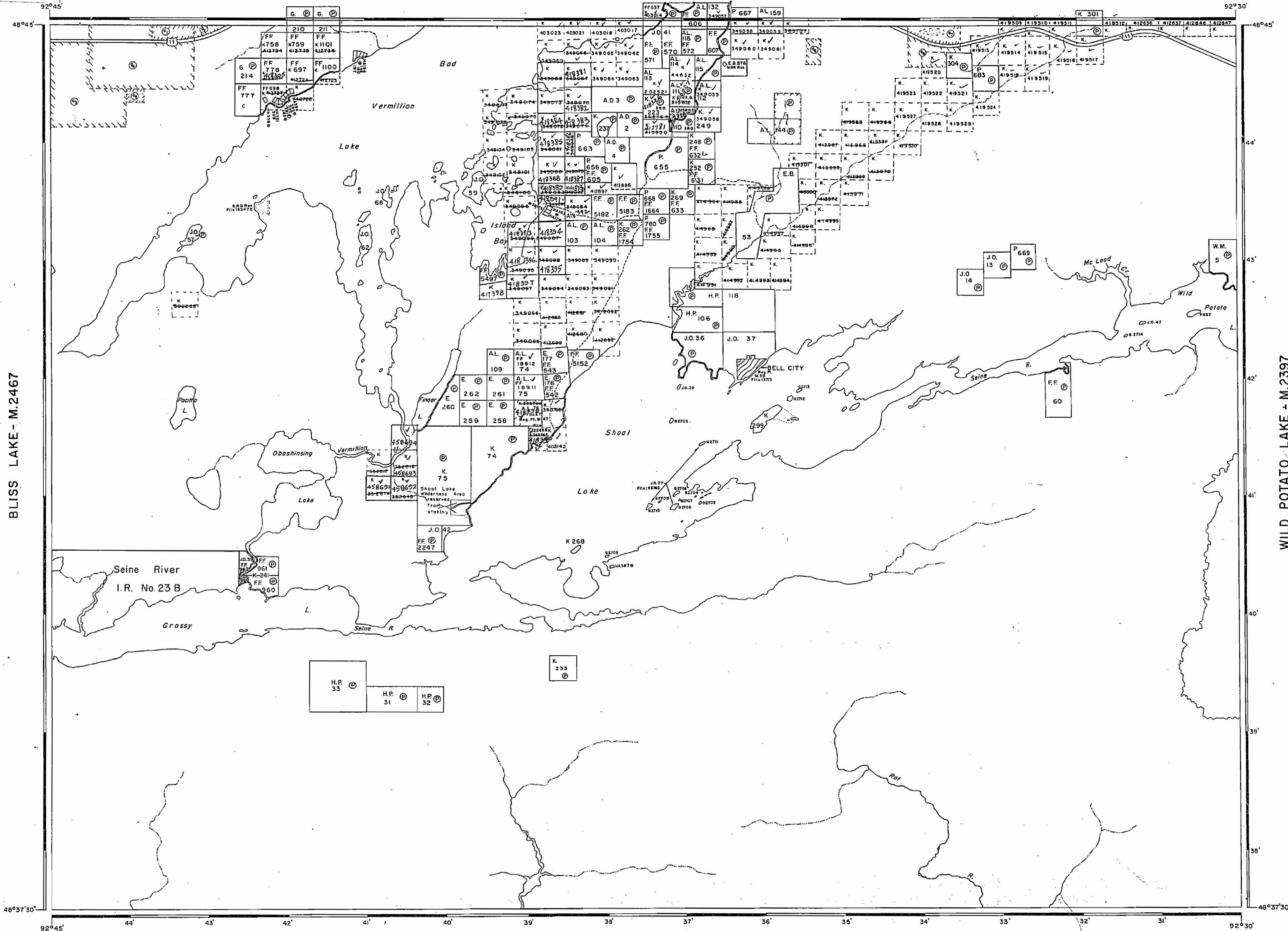
40'

39'

38'

92°30'

LITTLE TURTLE LAKE - M.2433



BLISS LAKE - M.2467

WILD POTATO LAKE + M.2397

AREA OF
GRASSY LAKE
 DISTRICT OF RAINY RIVER
 KENORA MINING DIVISION
 SCALE: 1-INCH = 40 CHAINS


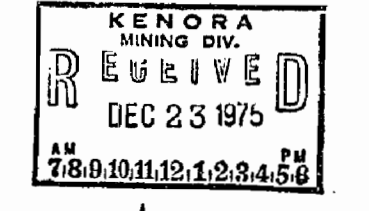
LEGEND

PATENTED LAND	Ⓟ
CROWN LAND SALE	C.S.
LEASES	Ⓛ
LOCATED LAND	Loc.
LICENSE OF OCCUPATION	L.O.
MINING RIGHTS ONLY	M.R.O.
SURFACE RIGHTS ONLY	S.R.O.
ROADS	—
IMPROVED ROADS	—
KING'S HIGHWAYS	—
RAILWAYS	—
POWER LINES	—
MARSH OR MUSKEG	—
MINES	Ⓧ
CANCELLED	C.
PATENTED S.R.O.	Ⓞ

NOTES

400' surface rights reservation along the shores of all lakes and rivers.

- Ⓧ Sand & Gravel
- Ⓧ MTC Pit No 1212
- Ⓧ " " " 1213
- Ⓧ " " " 1214
- Ⓧ MTC Gravel Pit 1016
- Ⓧ Gravel File: 170703
- Ⓧ " " 23798
- Ⓧ " " 170756
- Ⓧ Gravel Pit No 988



NATIONAL TOPOGRAPHIC SERIES 52 C 10
 PLAN NO. **M.2474**
 ONTARIO
 MINISTRY OF NATURAL RESOURCES
 SURVEYS AND MAPPING BRANCH

#10

77/12/76

MELIN LAKE - M.2465