

# TWP. 11.G

m-1454

# 6-2870

171

## MISSISSAGI PROVINCIAL FOREST SAULT STE MARIE MINING DIVISION DISTRICT OF ALGOMA

Scale: - 40 Chains - 1 inch.  
TWP 12G

Removed pursuant to 28/8/84 GREEN

DATE OF ISSUE  
D. 18 1958  
SAULT STE. MARIE  
MINING RECORDER'S OFFICE

North Ast. 2

TWP. 12.H.

Cornet Lake

Penor Lake

TWP. 11.H.

Pineal

Creek  
Q.P. 12904  
Q.P. 12904

MISSISSAGI PROVINCIAL FOREST

1M.  
2M.  
3M.  
4M.  
5M.

TWP. 11.F.

68.47

5M.

4M.

3M.

2M. 34.20

400' Reserved by Dept. of L. + F. shown thus:

TWP. 10.G.

Replaced by mylar - 2870

TWP. 11.G.W. 1454



G-5810

GREEN TWP

G-5810

# REFERENCES

## AREAS WITHDRAWN FROM DISPOSITION

- M.R.O. - MINING RIGHTS ONLY
- S.R.O. - SURFACE RIGHTS ONLY
- M.+S. - MINING AND SURFACE RIGHTS

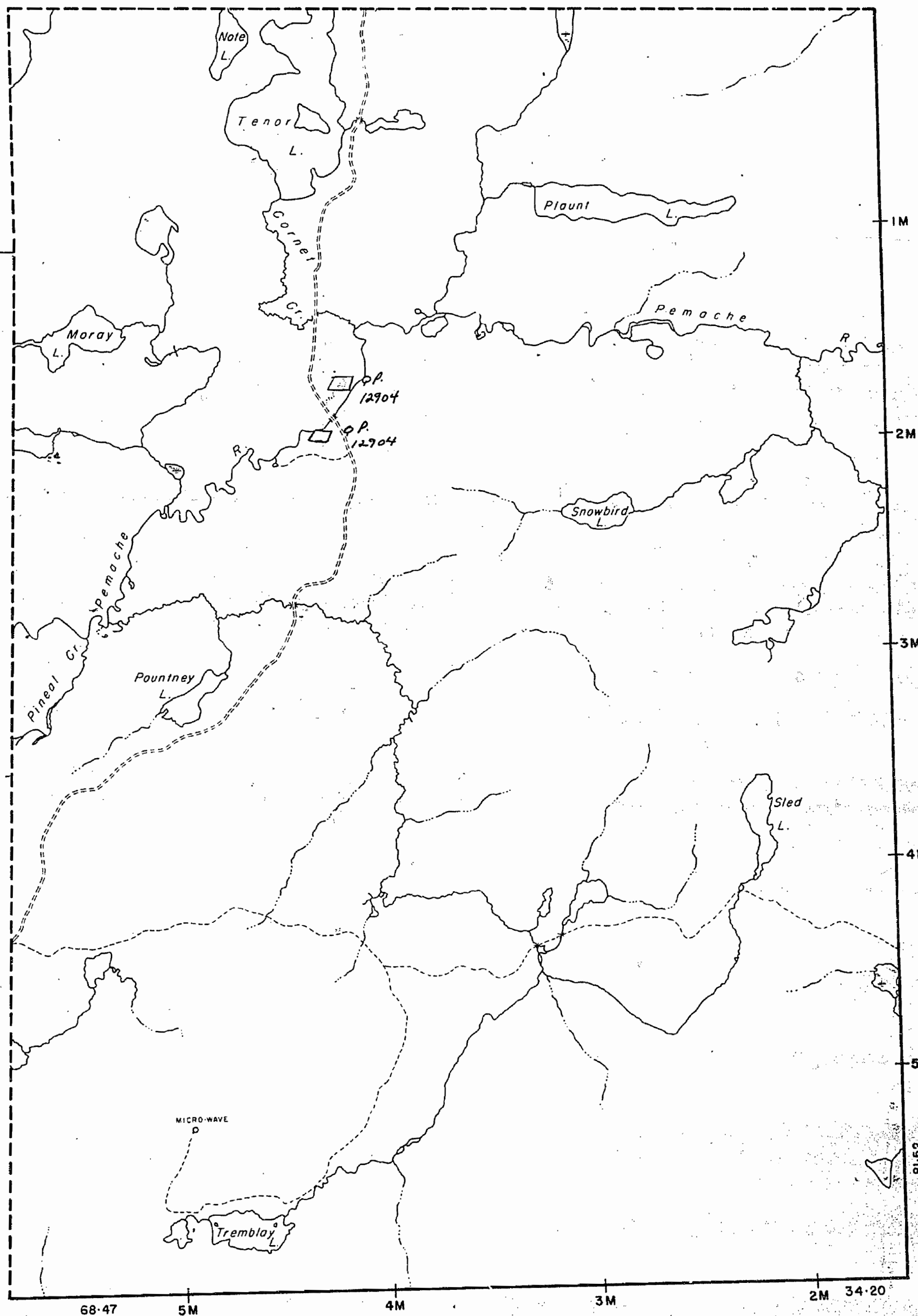
Description	Order No.	Date	Disposition	File

### CULL TWP G-2882

BORDELEAU TWP G-2881

GENIER TWP G-1024

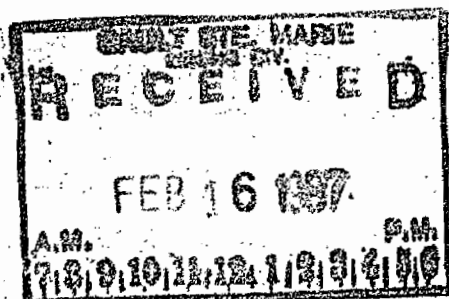
JEFFRIES TWP G-2871



### VONDETTE TWP G-2869

The 1975 Magnetic Bearing  
 Approx.  $6^{\circ}W$  Annual Change  
 Increasing  $0'$

THE INFORMATION THAT APPEARS ON THIS MAP HAS BEEN COMPILED FROM VARIOUS SOURCES, AND ACCURACY IS NOT GUARANTEED. THOSE WISHING TO STAKE MINING CLAIMS SHOULD CONSULT WITH THE MINING RECORDER, MINISTRY OF NORTHERN DEVELOPMENT AND MINES, FOR ADDITIONAL INFORMATION ON THE STATUS OF THE LANDS SHOWN HEREON.



# LEGEND


- HIGHWAY AND ROUTE No.
- OTHER ROADS
- TRAILS
- SURVEYED LINES:
  - TOWNSHIPS, BASE LINES, ETC.
  - LOTS, MINING CLAIMS, PARCELS, ETC.
- UNSURVEYED LINES:
  - LOT LINES
  - PARCEL BOUNDARY
  - MINING CLAIMS ETC.
- RAILWAY AND RIGHT OF WAY
- UTILITY LINES
- NON-PERENNIAL STREAM
- FLOODING OR FLOODING RIGHTS
- SUBDIVISION OR COMPOSITE PLAN
- RESERVATIONS
- ORIGINAL SHORELINE
- MARSH OR MUSKEG
- MINES
- TRAVERSE MONUMENT

## DISPOSITION OF CROWN LANDS

TYPE OF DOCUMENT	SYMBOL
PATENT, SURFACE & MINING RIGHTS	
" SURFACE RIGHTS ONLY	
" MINING RIGHTS ONLY	
LEASE, SURFACE & MINING RIGHTS	
" SURFACE RIGHTS ONLY	
" MINING RIGHTS ONLY	
LICENCE OF OCCUPATION	
ORDER-IN-COUNCIL	
RESERVATION	
CANCELLED	
SAND & GRAVEL	

NOTE: MINING RIGHTS IN PARCELS PATENTED PRIOR TO MAY 6, 1913, VESTED IN ORIGINAL PATENTEE BY THE PUBLIC LANDS ACT, R.S.O. 1970, CHAP. 380, SEC. 63, SUBSEC. 1

SCALE: 1 INCH = 40 CHAINS



### TOWNSHIP

# GREEN

M.N.R. ADMINISTRATIVE DISTRICT

## CHAPLEAU

MINING DIVISION

# SAULT STE. MARIE

LAND TITLES / REGISTRY DIVISION

## ALGOMA



Ministry of Natural Resources  
 Land Management Branch

Date MARCH, 1984

Number

22 1984

# G-2870