

AREA J

# GREENBUSH LAKE

DISTRICT OF THUNDER BAY

PATRICIA MINING DIVISION

SCALE: 1-INCH = 40 CHAINS

### LEGEND

PATENTED LAND	Ⓟ
CROWN LAND SALE	C.S.
LEASES	Ⓛ
LOCATED LAND	Loc
LICENSE OF OCCUPATION	L.O.
MINING RIGHTS ONLY	M.R.O.
SURFACE RIGHTS ONLY	S.R.O.
ROADS	—
IMPROVED ROADS	—
KING'S HIGHWAYS	—
RAILWAYS	—
POWER LINES	—
MARSH OR MUSKES	—
MINES	ⓧ
CANCELLED	C

### NOTES

400' Reserve around all lakes & rivers to Dept. of Lands & Forests.

July 29, 1981  
Feb. 11, 1982

DATE OF ISSUE  
MAR 12 1980

#3

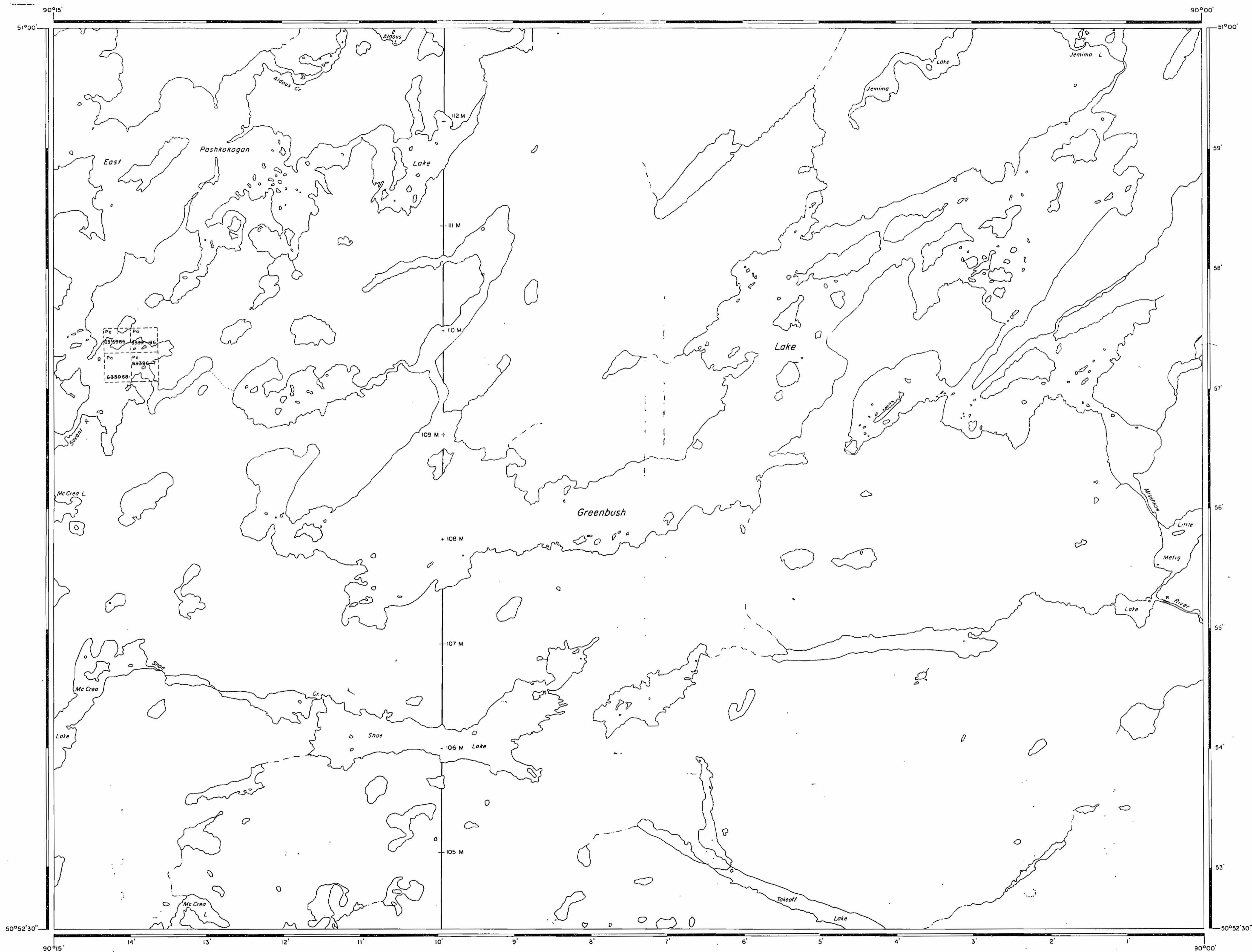
G-2054

NATIONAL TOPOGRAPHIC SERIES 62 J

PLAN NO. M-2456

ONTARIO  
MINISTRY OF NATURAL RESOURCES  
SURVEYS AND MAPPING BRANCH

508901



AREA OF  
**GREENBUSH LAKE**

DISTRICT OF  
THUNDER BAY

PATRICIA  
MINING DIVISION


SCALE: 1-INCH = 40 CHAINS

**LEGEND**

PATENTED LAND	Ⓟ
CROWN LAND SALE	C.S.
LEASES	Ⓛ
LOCATED LAND	Loc.
LICENSE OF OCCUPATION	L.O.
MINING RIGHTS ONLY	M.R.O.
SURFACE RIGHTS ONLY	S.R.O.
ROADS	—
IMPROVED ROADS	—
KING'S HIGHWAYS	—
RAILWAYS	—
POWER LINES	—
MARSH OR MUSKEG	—
MINES	Ⓜ
CANCELLED	C.

**NOTES**

400' Surface Rights Reservation around the shores of all lakes and rivers.  
Oct. 28, 1983



**G-2054**

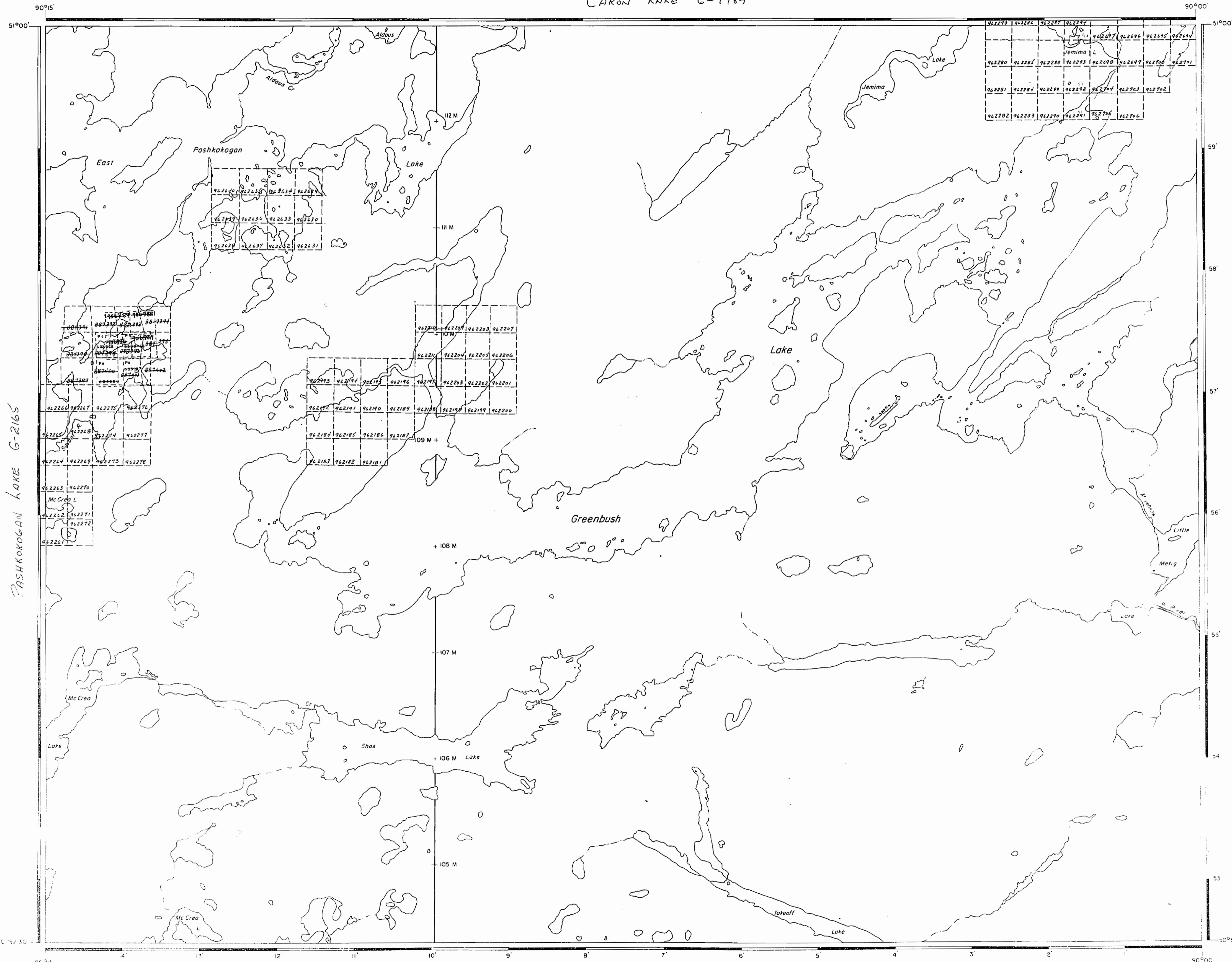
NATIONAL TOPOGRAPHIC SERIES 52 J

PLAN NO. **M-2456**

ONTARIO  
MINISTRY OF NATURAL RESOURCES  
SURVEYS AND MAPPING BRANCH

508901

CARON LAKE G-1984



LEGEND

- HIGHWAY AND OTHER ROAD
- TRAILS
- SURVEYED LINES
- TOWNSHIPS, BASE LINES, ETC.
- LOTS, MINING CLAIMS, PARCELS, ETC.
- UNSURVEYED LINES
- LOT LINES
- PARCEL BOUNDARY
- MINING CLAIMS ETC.
- RAILWAY AND RIGHT OF WAY
- UTILITY LINES
- NON-PERENNIAL STREAM
- FLOODING OR FLOODING RIGHTS
- SUBDIVISION OR COMPOSITE PLAN
- RESERVATIONS
- ORIGINAL SHORE LINE
- MARSH OR MUSKEG
- MINES
- TRAVERSE MONUMENT

DISPOSITION OF CROWN LANDS

TYPE OF DOCUMENT	SYMBOL
PATENT, SURFACE & MINING RIGHTS	⊙
" SURFACE RIGHTS ONLY	○
" MINING RIGHTS ONLY	⊙
LEASE, SURFACE & MINING RIGHTS	⊠
" SURFACE RIGHTS ONLY	⊠
" MINING RIGHTS ONLY	⊠
LICENCE OF OCCUPATION	▽
ORDER-IN-COUNCIL	OC
RESERVATION	⊙
CANCELLED	⊙
SAND & GRAVEL	⊙


NOTE: MINING RIGHTS IN PARCELS PATENTED PRIOR TO MAY 6, 1913, VESTED IN ORIGINAL PATENTEE BY THE PUBLIC LANDS ACT, R.S.O. 1970, CHAP. 380, SEC. 63, SUBSEC. 1

REFERENCES

AREAS WITHDRAWN FROM DISPOSITION

Description	Order No	Date	Disposition	File
M.R.O. MINING RIGHTS ONLY				
S.R.O. SURFACE RIGHTS ONLY				
M.+S. MINING AND SURFACE RIGHTS				
		Sept. 20, 1984		
		April 3/86		
		Nov. 2/86		

SCALE 1 INCH = 40 CHAINS



AREA GREENBUSH LAKE

M.N.R. ADMINISTRATION  
 SIOUX LOOKOUT  
 MINING DIVISION  
 PATRICIA  
 LAND TITLES REGISTRY  
 THUNDER BAY

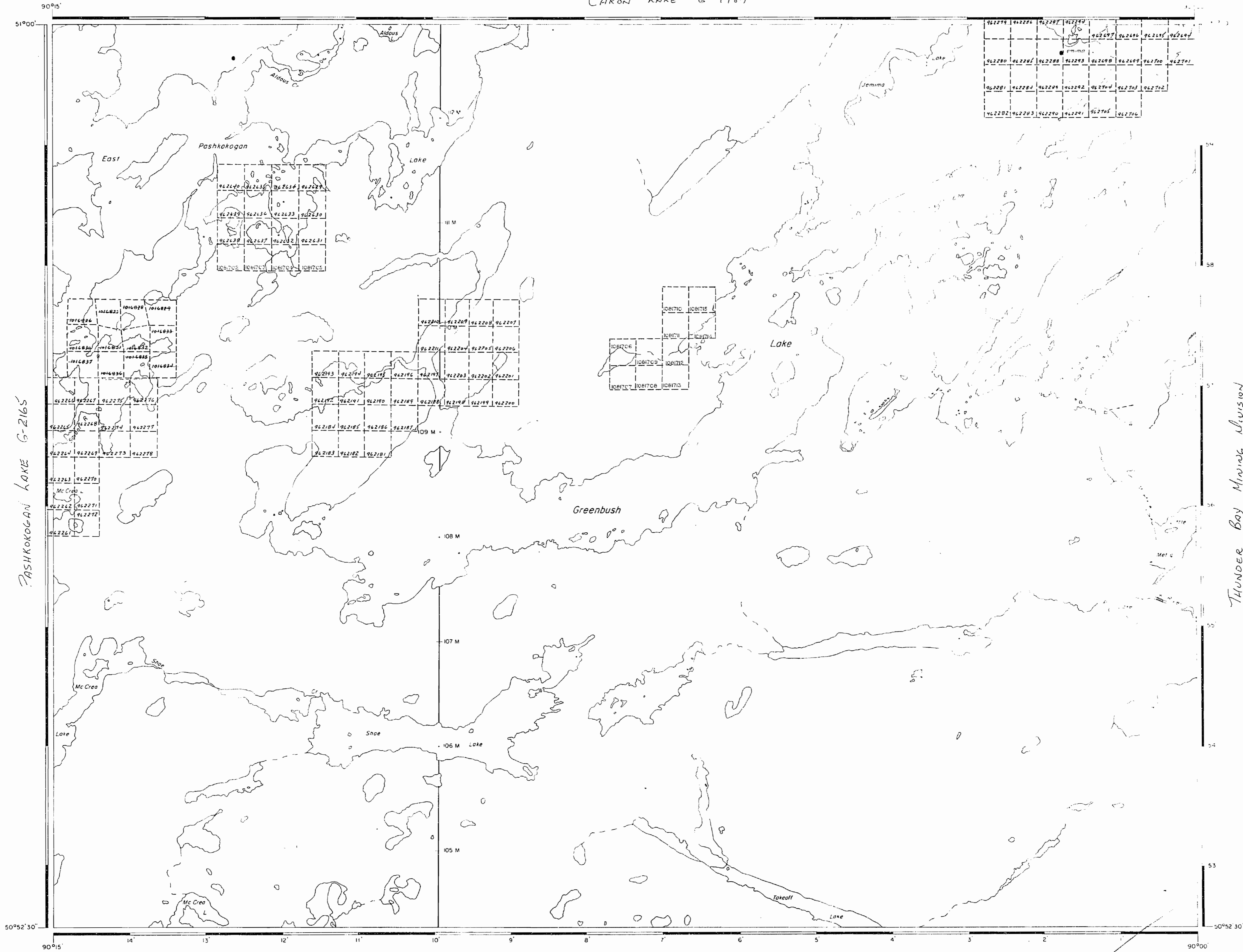


FEBRUARY, 1984

G-2054

VELDS LAKE G-2241

CARON LAKE G-1984



PASHKOKOGAN LAKE G-2165

THUNDER BAY MINING DIVISION

VELDS LAKE G-2241

LEGEND

HIGHWAY AND RAIL	
OTHER ROADS	
TRAILS	
SURVEYED LINES	
TOWNSHIPS, BASE LINES, ETC	
LOTS, MINING CLAIMS, PARCELS, ETC	
UNSURVEYED LINES	
LOT LINES	
PARCEL BOUNDARY	
MINING CLAIMS ETC	
RAILWAY AND RIGHT OF WAY	
UTILITY LINES	
NON PERENNIAL STREAM	
PERENNIAL OR FLOODING RIGHTS	
SUBDIVISION OR COMPOSITE PLAN	
RESERVATIONS	
ORIGINAL SHORELINE	
MARSH OR MUSKIEG	
MINES	
TRAVERSE MONUMENT	

DISPOSITION OF CROWN LANDS

TYPE OF DOCUMENT	SYMBOL
PATENT SURFACE & MINING RIGHTS	
" SURFACE RIGHTS ONLY	
" MINING RIGHTS ONLY	
LEASE SURFACE & MINING RIGHTS	
" SURFACE RIGHTS ONLY	
" MINING RIGHTS ONLY	
LICENCE OF OCCUPATION	
ORDER IN COUNCIL	
RESERVATION	
CANCELLED	
SAND & GRAVEL	

NOTE: MINING RIGHTS IN PARCELS PATENTED PRIOR TO MAY 5 1913 VESTED IN ORIGINAL PATENTEES BY THE PUBLIC LANDS ACT (R.S.O. 1910 CHAP. 380 SEC. 63 SUBSEC. 1)

REFERENCES

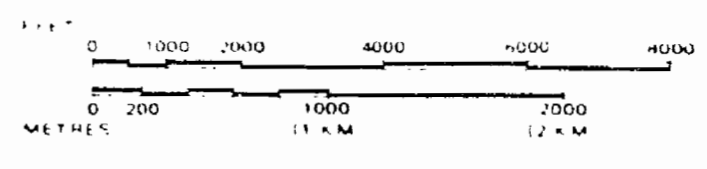
AREAS WITHDRAWN FROM DISPOSITION

M.R.O. MINING RIGHTS ONLY  
 S.R.O. SURFACE RIGHTS ONLY  
 M.S. MINING AND SURFACE RIGHTS

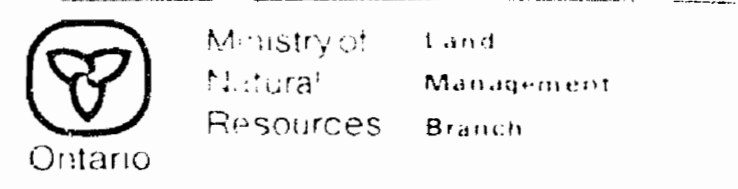
Description: [blank] No. [blank] Date: [blank] Duration: [blank]

Sept. 20, 1984  
 April 3/86  
 Nov. 24/86  
 Oct 25/89

SCALE 1 INCH = 40 CHAINS



AREA  
**GREENBUSH LAKE**  
 M.N.R. ADMINISTRATIVE DISTRICT  
**SIoux LOOKOUT**  
 MINING DIVISION  
**PATRICIA**  
 LAND TITLES / REGISTRY DIVISION  
**THUNDER BAY**



Date: FEBRUARY, 1984 Number: **G-2054**


50890

CARON LAKE G-1984

VELDS LAKE G-2241

Nov 23/90 C  
Oct 1/90 R  
Oct 22/90 R  
Nov 8/90  
Dec 6/90 C

Nov 23/90 C  
Oct 1/90 R  
Oct 22/90 R  
Nov 8/90  
Dec 6/90 C



PASHKOKOGAN LAKE

THUNDER BAY MINING DIVISION

THE INFORMATION THAT APPEARS ON THIS MAP HAS BEEN COMPILED FROM VARIOUS SOURCES, AND ACCURACY IS NOT GUARANTEED. THOSE WISHING TO STAKE MINING CLAIMS SHOULD CONSULT WITH THE MINING RECORDER, MINISTRY OF NORTHERN DEVELOPMENT AND MINES, FOR ADDITIONAL INFORMATION ON THE STATUS OF THE LANDS SHOWN HEREON.

LEGEND

- HIGHWAY AND ROUTE No.
- OTHER ROADS
- TRAILS
- SURVEYED LINES
- TOWNSHIPS, BASE LINES, ETC.
- LOTS, MINING CLAIMS, PARCELS, ETC.
- UNSURVEYED LINES
- LOT LINES
- PARCEL BOUNDARY
- MINING CLAIMS ETC.
- RAILWAY AND RIGHT OF WAY
- UTILITY LINES
- NON-PERENNIAL STREAM
- FLOODING OR FLOODING RIGHTS
- SUBDIVISION OR COMPOSITE PLAN
- RESERVATIONS
- ORIGINAL SHORELINE
- MARSH OR MUSKEG
- MINES
- TRAVERSE MONUMENT

DISPOSITION OF CROWN LANDS

TYPE OF DOCUMENT	SYMBOL
PATENT, SURFACE & MINING RIGHTS	
" SURFACE RIGHTS ONLY	
" MINING RIGHTS ONLY	
LEASE, SURFACE & MINING RIGHTS	
" SURFACE RIGHTS ONLY	
" MINING RIGHTS ONLY	
LICENCE OF OCCUPATION	
ORDER-IN-COUNCIL	
RESERVATION	
CANCELLED	
SAND & GRAVEL	

NOTE: MINING RIGHTS IN PARCELS PATENTED PRIOR TO MAY 6, 1913, VESTED IN ORIGINAL PATENTEE BY THE PUBLIC LANDS ACT, R.S.O. 1970, CHAP. 380, SEC. 63, SUBSEC. 1

REFERENCES

AREAS WITHDRAWN FROM DISPOSITION

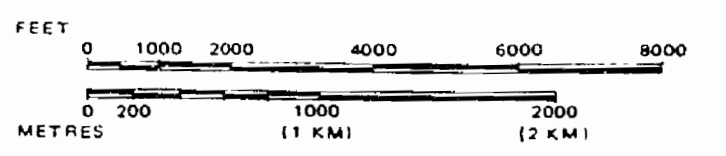
- M.R.O. - MINING RIGHTS ONLY
- S.R.O. - SURFACE RIGHTS ONLY
- M.+S. - MINING AND SURFACE RIGHTS

Description	Order No.	Date	Disposition	File

FOREST ACTIVITY INFORMATION

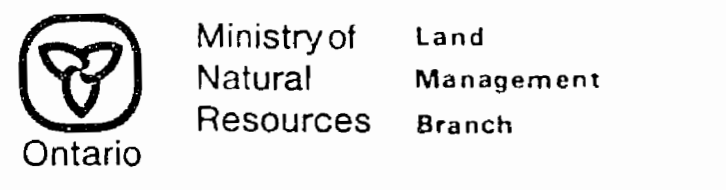
THIS TOWNSHIP/AREA FALLS WITHIN THE  
**CARIBOU EAST FOREST MGT. UNIT**  
 AND MAY BE SUBJECT TO FORESTRY OPERATIONS.  
 THE M.N.R. UNIT FORESTER FOR THIS AREA CAN BE CONTACTED AT:  
 P.O. BOX 309  
 SIOUX LOOKOUT, ONTARIO P0V 2T0  
 (807) 737-1140

SCALE: 1 INCH = 40 CHAINS



AREA  
**GREENBUSH LAKE**

M.N.R. ADMINISTRATIVE DISTRICT  
**SIOUX LOOKOUT**  
 MINING DIVISION  
**PATRICIA**  
 LAND TITLES / REGISTRY DIVISION  
**THUNDER BAY**



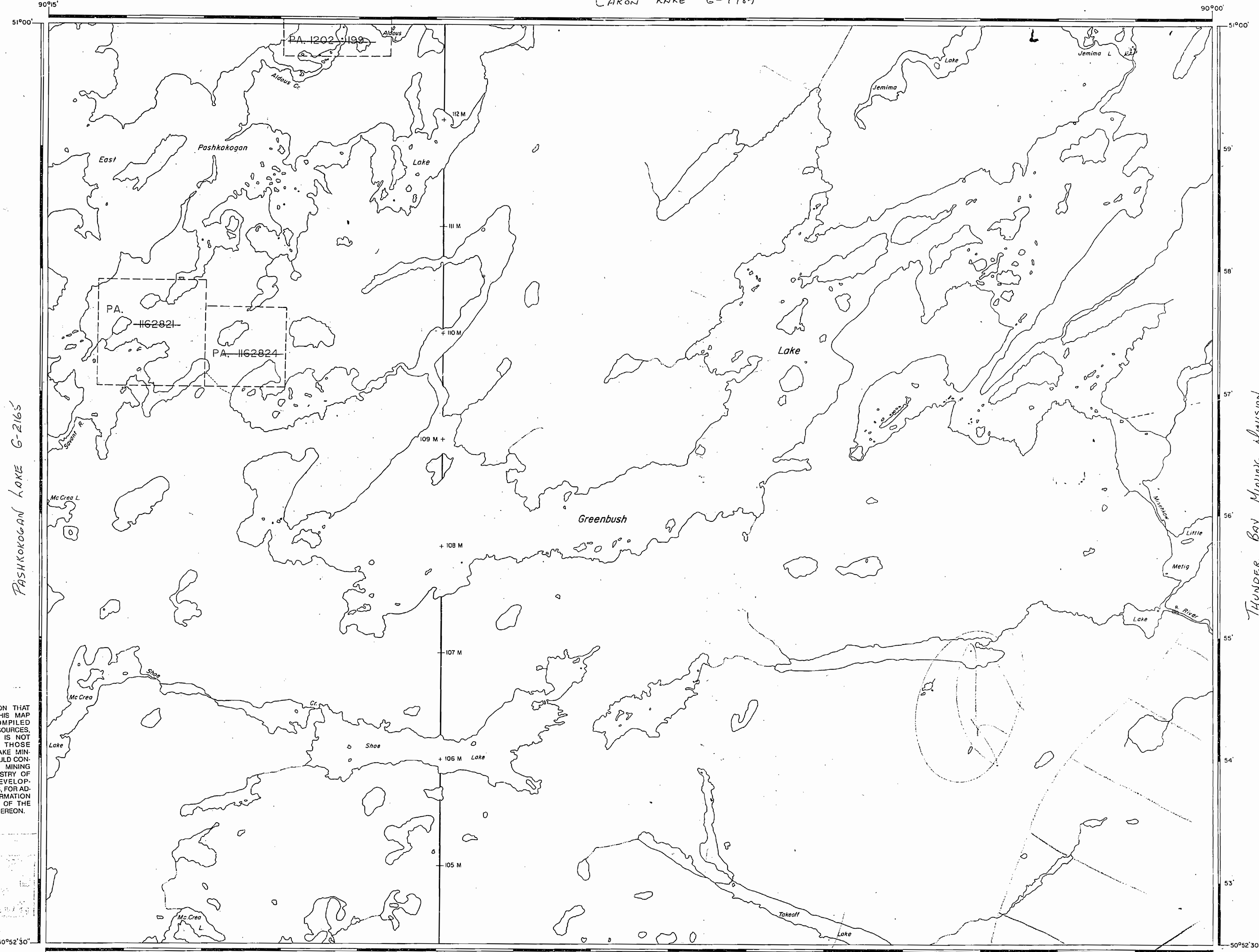
Date FEBRUARY, 1984 Number  
**G-2054**

June 22/90 C  
 Oct 1/90 R  
 Oct 22/90 R  
 Nov. 8/92  
 Dec. 6/90 C

Nov. 2/93 C  
 Nov. 2/93 R  
 Nov. 2/93 R  
 Nov. 2/93 R  
 9/14/94 REC  
 2/2/95  
 Nov. 25/95  
 Nov. 25/95  
 Nov. 25/95

THE INFORMATION THAT APPEARS ON THIS MAP HAS BEEN COMPILED FROM VARIOUS SOURCES, AND ACCURACY IS NOT GUARANTEED. THOSE WISHING TO STAKE MINING CLAIMS SHOULD CONSULT WITH THE MINING RECORDER, MINISTRY OF NORTHERN DEVELOPMENT AND MINES, FOR ADDITIONAL INFORMATION ON THE STATUS OF THE LANDS SHOWN HEREON.

CARON LAKE G-1984



PASHKOKOGAN LAKE G-2165

THUNDER BAY MINING DIVISION

VELDS LAKE G-2241

LEGEND

- HIGHWAY AND ROUTE No.
- OTHER ROADS
- TRAILS
- SURVEYED LINES:
  - TOWNSHIPS, BASE LINES, ETC.
  - LOTS, MINING CLAIMS, PARCELS, ETC.
- UNSURVEYED LINES:
  - LOT LINES
  - PARCEL BOUNDARY
  - MINING CLAIMS ETC.
- RAILWAY AND RIGHT OF WAY
- UTILITY LINES
- NON-PERENNIAL STREAM
- FLOODING OR FLOODING RIGHTS
- SUBDIVISION OR COMPOSITE PLAN
- RESERVATIONS
- ORIGINAL SHORELINE
- MARSH OR MUSKEG
- MINES
- TRAVERSE MONUMENT

DISPOSITION OF CROWN LANDS

TYPE OF DOCUMENT	SYMBOL
PATENT, SURFACE & MINING RIGHTS	
" SURFACE RIGHTS ONLY	
" MINING RIGHTS ONLY	
LEASE, SURFACE & MINING RIGHTS	
" SURFACE RIGHTS ONLY	
" MINING RIGHTS ONLY	
LICENCE OF OCCUPATION	
ORDER-IN-COUNCIL	
RESERVATION	
CANCELLED	
SAND & GRAVEL	

NOTE: MINING RIGHTS IN PARCELS PATENTED PRIOR TO MAY 5, 1913, VESTED IN ORIGINAL PATENTEE BY THE PUBLIC LANDS ACT, R.S.O. 1970, CHAP. 380, SEC. 63, SUBSEC. 1.

REFERENCES

AREAS WITHDRAWN FROM DISPOSITION

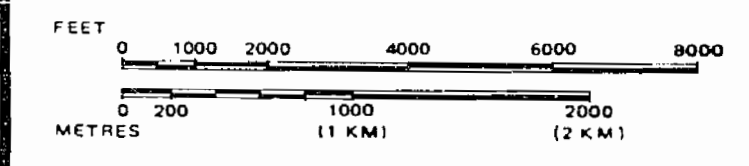
- M.R.O. - MINING RIGHTS ONLY
- S.R.O. - SURFACE RIGHTS ONLY
- M.+S. - MINING AND SURFACE RIGHTS

Description	Order No.	Date	Disposition	File
PA 49745				

FOREST ACTIVITY INFORMATION

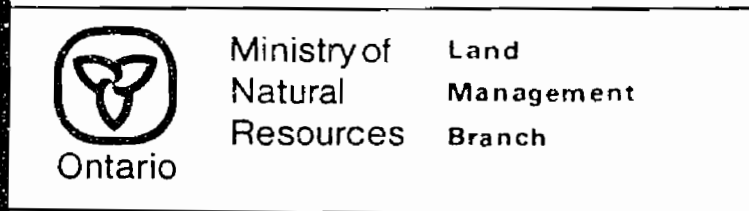
THIS TOWNSHIP/AREA FALLS WITHIN THE  
**CARIBOU EAST FOREST MGT. UNIT**  
 AND MAY BE SUBJECT TO FORESTRY OPERATIONS.  
 THE M.N.R. UNIT FORESTER FOR THIS AREA CAN BE CONTACTED AT:  
 P.O. BOX 309  
 SIOUX LOOKOUT, ONTARIO P0V 2T0  
 (807) 737-1140

SCALE: 1 INCH = 40 CHAINS



AREA  
**GREENBUSH LAKE**

M.N.R. ADMINISTRATIVE DISTRICT  
**SIOUX LOOKOUT**  
 MINING DIVISION  
**PATRICIA**  
 LAND TITLES / REGISTRY DIVISION  
**THUNDER BAY**



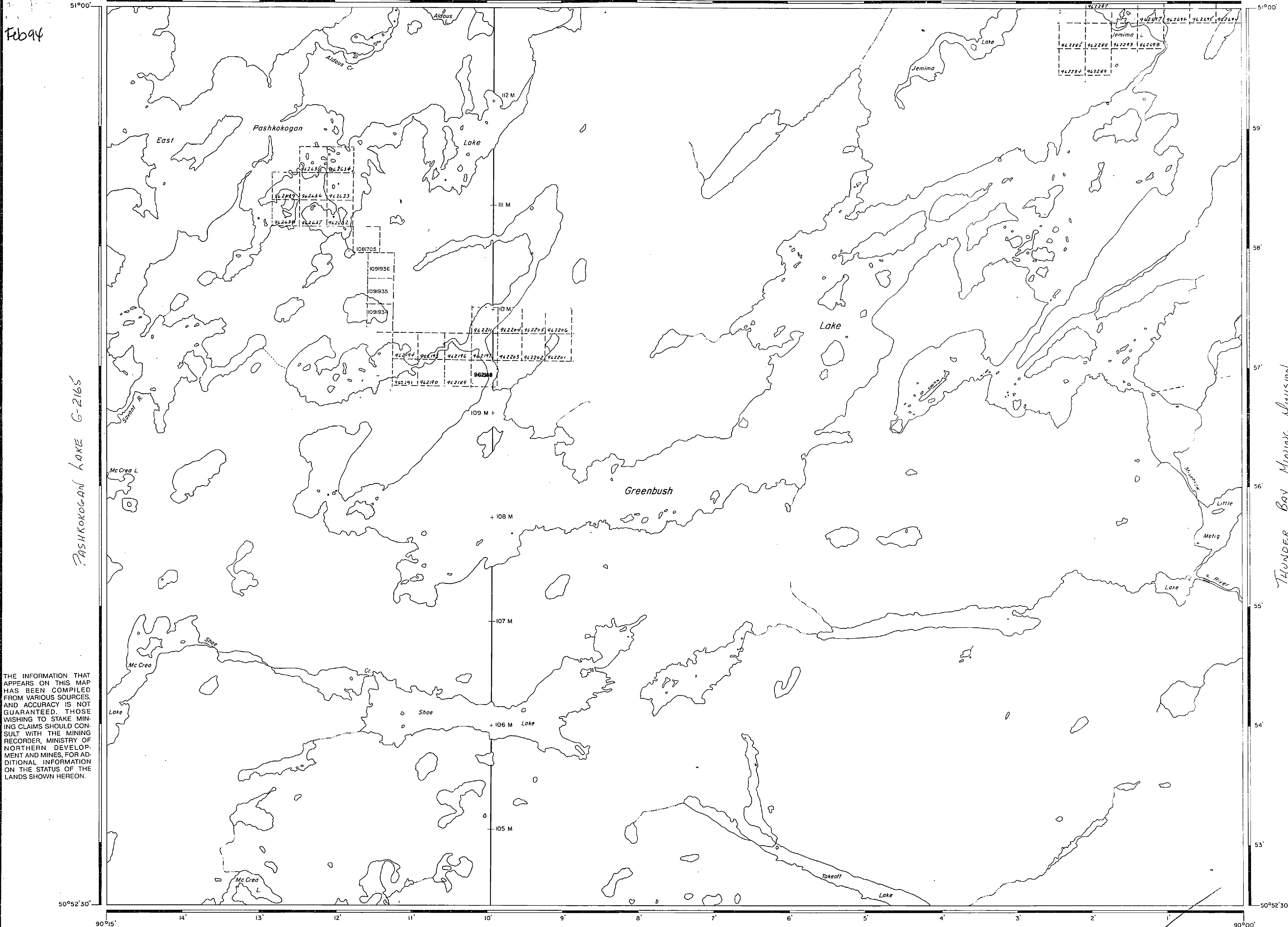
Date: FEBRUARY, 1984  
 Number: **G-2054**

History of Copy Oct 2003 21th 1996

June 22/90  
 Oct 1/90 R.  
 Oct 22/90 R.  
 Nov. 8/90  
 Dec. 6/90

Feb 94

CARON LAKE G-1984



PASHKOKOGAN LAKE G-2165

THUNDER BAY MINING DIVISION

THE INFORMATION THAT APPEARS ON THIS MAP HAS BEEN COMPILED FROM VARIOUS SOURCES, AND ACCURACY IS NOT GUARANTEED. THOSE WISHING TO STAKE MINING CLAIMS SHOULD CONSULT WITH THE MINING RECORDER, MINISTRY OF NORTHERN DEVELOPMENT AND MINES, FOR ADDITIONAL INFORMATION ON THE STATUS OF THE LANDS SHOWN HEREON.

LEGEND

- HIGHWAY AN. 1 No.
- OTHER ROADS
- TRAILS
- SURVEYED LINES
  - TOWNSHIPS, BASE LINES, ETC.
  - LOTS, MINING CLAIMS, PARCELS, ETC.
- UNSURVEYED LINES
  - LOT LINES
  - PARCEL BOUNDARY
  - MINING CLAIMS ETC.
- RAILWAY AND RIGHT OF WAY
- UTILITY LINES
- NON-PERENNIAL STREAM
- FLOODING OR FLOODING RIGHTS
- SUBDIVISION OR COMPOSITE PLAN
- RESERVATIONS
- ORIGINAL SHORELINE
- MARSH OR MUSKEG
- MINES
- TRAVERSE MONUMENT

DISPOSITION OF CROWN LANDS

TYPE OF DOCUMENT	SYMBOL
PATENT, SURFACE & MINING RIGHTS	
" SURFACE RIGHTS ONLY	
" MINING RIGHTS ONLY	
LEASE, SURFACE & MINING RIGHTS	
" SURFACE RIGHTS ONLY	
" MINING RIGHTS ONLY	
LICENCE OF OCCUPATION	
ORDER-IN-COUNCIL	
RESERVATION	
CANCELLED	
SAND & GRAVEL	

NOTE: MINING RIGHTS IN PARCELS PATENTED PRIOR TO MAY 6, 1913, VESTED IN ORIGINAL PATENTEE BY THE PUBLIC LANDS ACT, R.S.O. 1970, CHAP. 380, SEC. 63, SUBSEC. 1

REFERENCES

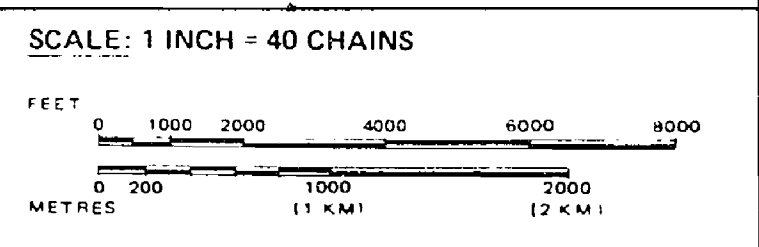
AREAS WITHDRAWN FROM DISPOSITION

- M.R.O. - MINING RIGHTS ONLY
- S.R.O. - SURFACE RIGHTS ONLY
- M.+S. - MINING AND SURFACE RIGHTS

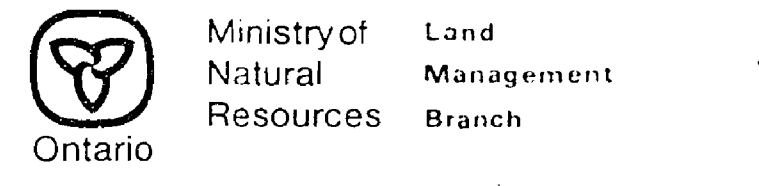
Description	Order No.	Date	Disposition	File

FOREST ACTIVITY INFORMATION

THIS TOWNSHIP/AREA FALLS WITHIN THE  
**CARBOU EAST FOREST MGT. UNIT**  
 AND MAY BE SUBJECT TO FORESTRY OPERATIONS.  
 THE M.N.R. UNIT FORESTER FOR THIS AREA CAN BE CONTACTED AT:  
 P.O. BOX 309  
 SIOUX LOOKOUT, ONTARIO P0V 2T0  
 (807) 737-1140



AREA  
**GREENBUSH LAKE**  
 M.N.R. ADMINISTRATIVE DISTRICT  
**SIOUX LOOKOUT**  
 MINING DIVISION  
**PATRICIA**  
 LAND TITLES / REGISTRY DIVISION  
**THUNDER BAY**



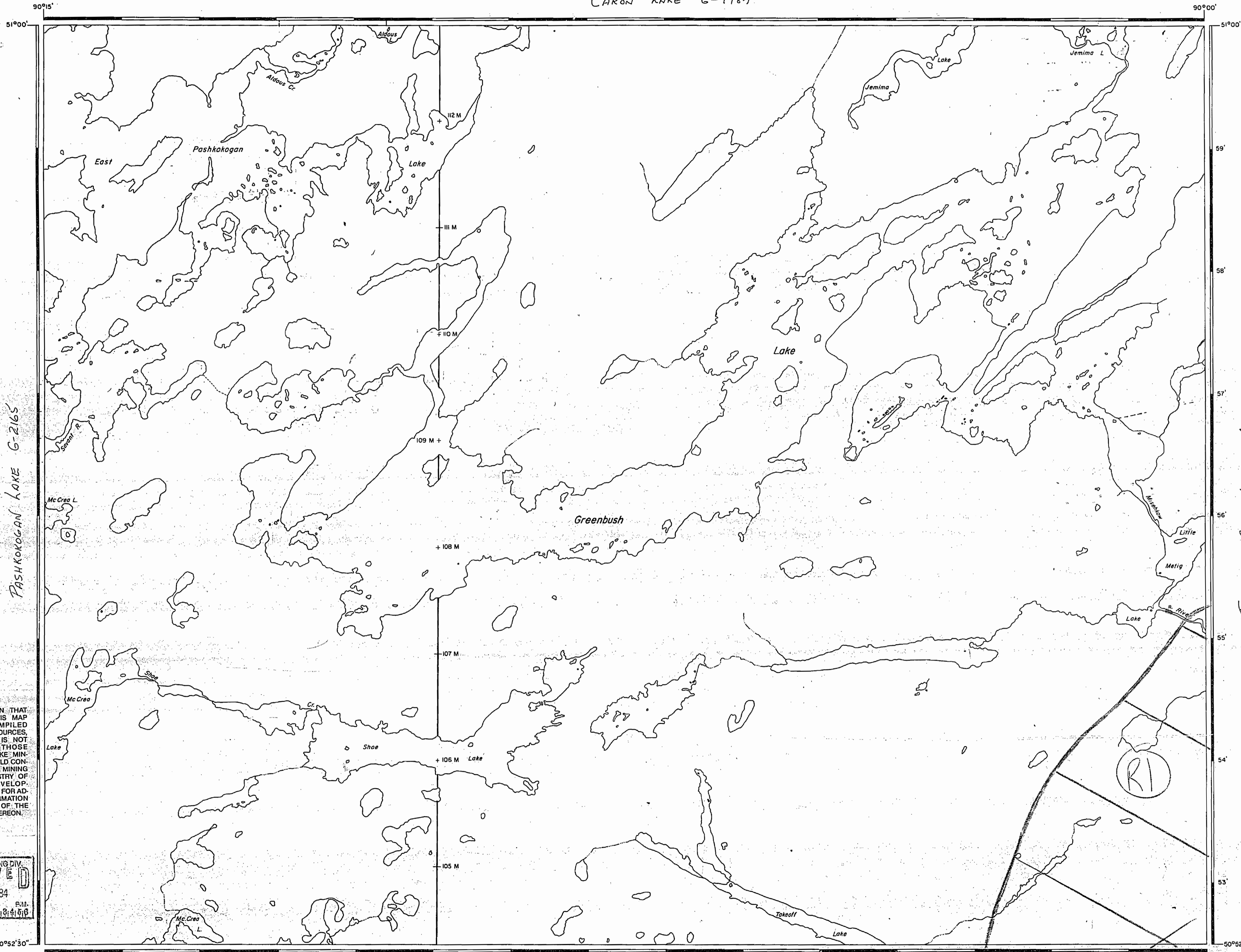
Date FEBRUARY, 1984 Number  
**G-2054**



June 22/90 C  
 Oct 1/90 B  
 Oct 22/90 B  
 Nov 8/91  
 Dec 6/90 C

Mar 22/93 C  
 Nov 6/93 B  
 Mar 11/94 C  
 Mar 23/94  
 94 APR 14 REC  
 23/94  
 Nov 25/94  
 Mar 25/95 cleanup  
 Apr 10/95

CARON LAKE G-1984



PASHKOKOGAN LAKE G-2165

THUNDER BAY MINING DIVISION

THE INFORMATION THAT APPEARS ON THIS MAP HAS BEEN COMPILED FROM VARIOUS SOURCES, AND ACCURACY IS NOT GUARANTEED. THOSE WISHING TO STAKE MINING CLAIMS SHOULD CONSULT WITH THE MINING RECORDER, MINISTRY OF NORTHERN DEVELOPMENT AND MINES, FOR ADDITIONAL INFORMATION ON THE STATUS OF THE LANDS SHOWN HEREON.

PATRICIA MINING DIV.  
**RECEIVED**  
 MAY 16 1984  
 10:00 A.M. 11:00 A.M. 12:00 P.M. 1:00 P.M. 2:00 P.M. 3:00 P.M. 4:00 P.M. 5:00 P.M. 6:00 P.M. 7:00 P.M. 8:00 P.M. 9:00 P.M. 10:00 P.M. 11:00 P.M. 12:00 A.M.

VELDS LAKE G-2241

**LEGEND**

- HIGHWAY AND ROUTE No.
- OTHER ROADS
- TRAILS
- SURVEYED LINES:  
 TOWNSHIPS, BASE LINES, ETC.
- LOTS, MINING CLAIMS, PARCELS, ETC.
- UNSURVEYED LINES:  
 LOT LINES
- PARCEL BOUNDARY
- MINING CLAIMS ETC.
- RAILWAY AND RIGHT OF WAY
- UTILITY LINES
- NON-PERENNIAL STREAM
- FLOODING OR FLOODING RIGHTS
- SUBDIVISION OR COMPOSITE PLAN
- RESERVATIONS
- ORIGINAL SHORELINE
- MARSH OR MUSKEG
- MINES
- TRAVERSE MONUMENT

**DISPOSITION OF CROWN LANDS**

TYPE OF DOCUMENT	SYMBOL
PATENT, SURFACE & MINING RIGHTS	●
" SURFACE RIGHTS ONLY	○
" MINING RIGHTS ONLY	◐
LEASE, SURFACE & MINING RIGHTS	■
" SURFACE RIGHTS ONLY	□
" MINING RIGHTS ONLY	◻
LICENCE OF OCCUPATION	▼
ORDER-IN-COUNCIL	OC
RESERVATION	⊙
CANCELLED	⊖
SAND & GRAVEL	⊕

NOTE: MINING RIGHTS IN PARCELS PATENTED PRIOR TO MAY 6, 1913, VESTED IN ORIGINAL PATENTEE BY THE PUBLIC LANDS ACT, R.S.O. 1970, CHAP. 380, SEC. 63, SUBSEC. 1.

**REFERENCES**

**AREAS WITHDRAWN FROM DISPOSITION**

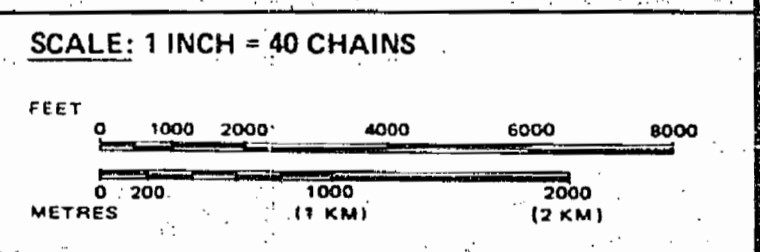
M.R.O. - MINING RIGHTS ONLY  
 S.R.O. - SURFACE RIGHTS ONLY  
 M.+S. - MINING AND SURFACE RIGHTS

Description	Order No.	Date	Disposition	File


EXPLORATIONISTS STAKING CLAIMS IN THE VICINITY OF THE AREA WITHDRAWN BY GREENS W.P.A. 4899 N.W.R. AND W.P.A. 787 N.W.R. (COPIES ATTACHED) SHOULD CONSULT THE ATTACHED OFFICIAL PLAN OF WARBURG PROVINCIAL PARK TO ESTABLISH THE ORIGINAL BOUNDARY OF THE PARK THAT CAME INTO REGULATION JULY 4, 1997.

RI W-PA-48/95 NWR M+S

**FOREST ACTIVITY INFORMATION**  
 THIS TOWNSHIP/AREA FALLS WITHIN THE  
**CARIBOU EAST FOREST MGT. UNIT**  
 AND MAY BE SUBJECT TO FORESTRY OPERATIONS.  
 THE M.N.R. UNIT FORESTER FOR THIS AREA CAN BE CONTACTED AT:  
 P.O. BOX 309  
 SIOUX LOOKOUT, ONTARIO P0V 2T0  
 (807) 737-1140



AREA  
**GREENBUSH LAKE**  
 M.N.R. ADMINISTRATIVE DISTRICT  
**SIOUX LOOKOUT**  
 MINING DIVISION  
**PATRICIA**  
 LAND TITLES / REGISTRY DIVISION  
**THUNDER BAY**

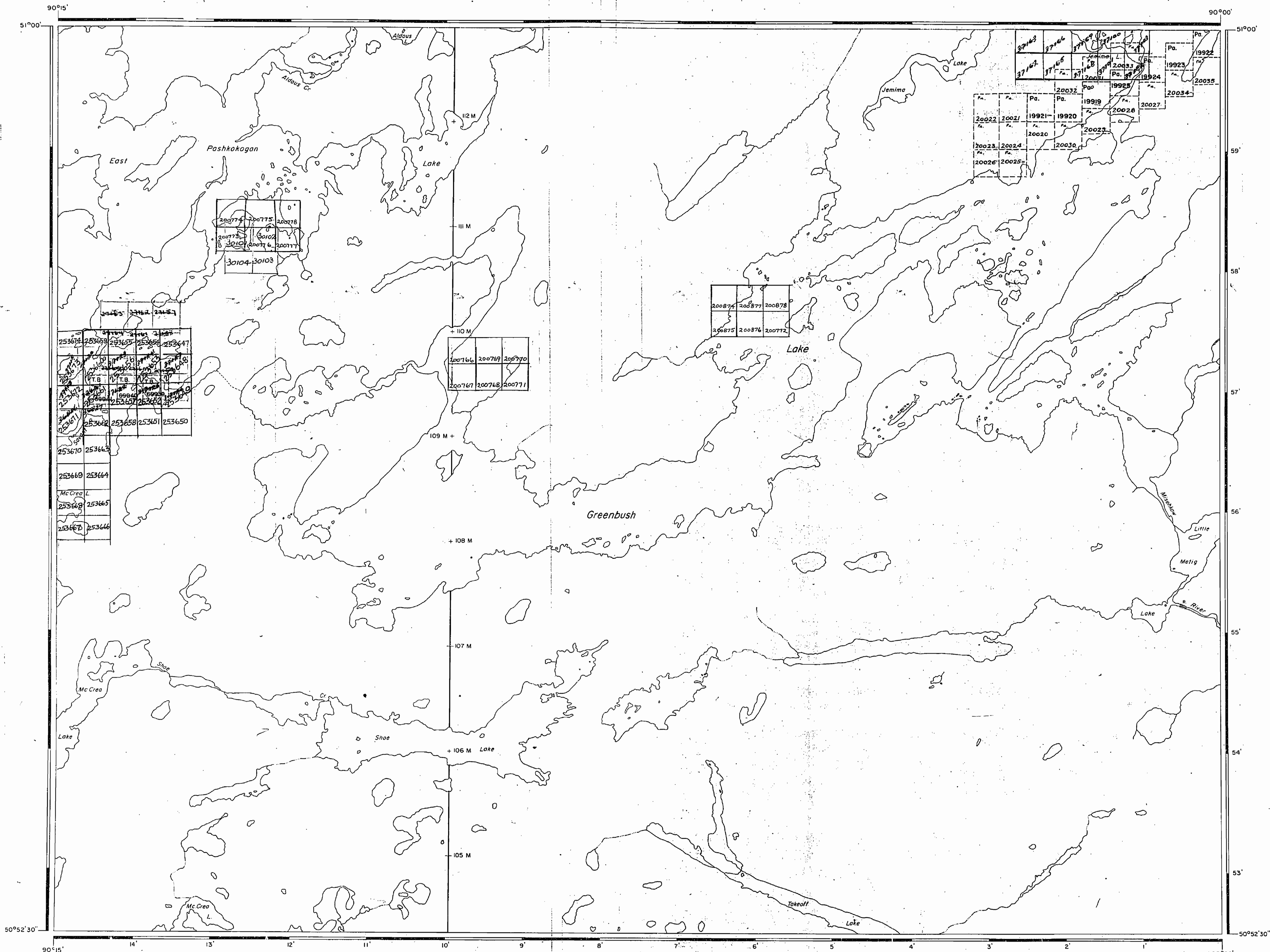


Date FEBRUARY, 1984 Number  
**G-2054**

G-2054







AREA OF  
**GREENBUSH LAKE**  
 DISTRICT OF  
 THUNDER BAY  
 PATRICIA  
 MINING DIVISION  
 SCALE: 1-INCH = 40 CHAINS.

**LEGEND**

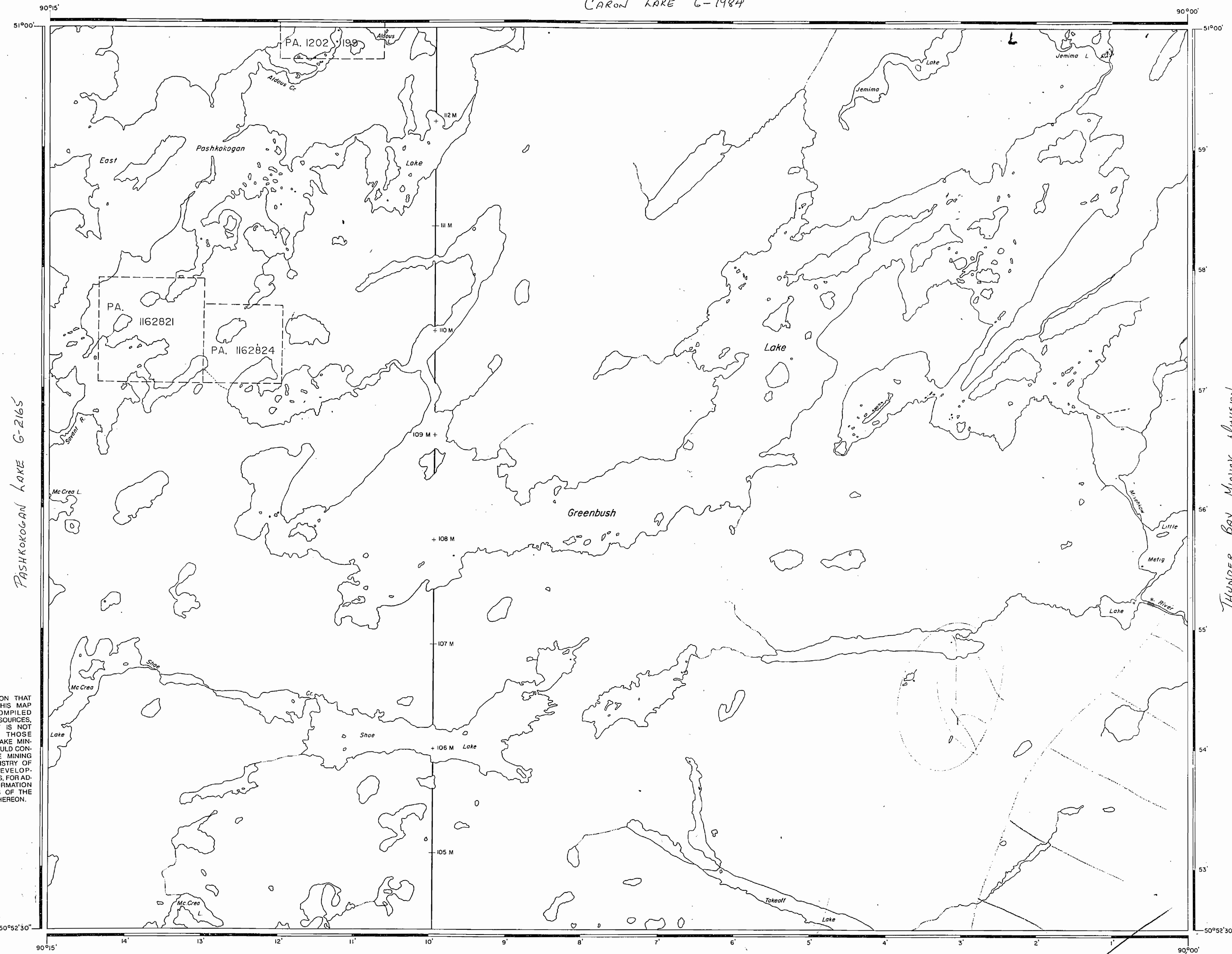
PATENTED LAND	Ⓟ
CROWN LAND SALE	C.S.
LEASES	Ⓛ
LOCATED LAND	Loc.
LICENSE OF OCCUPATION	L.O.
MINING RIGHTS ONLY	M.R.O.
SURFACE RIGHTS ONLY	S.R.O.
ROADS	—
IMPROVED ROADS	—
KING'S HIGHWAYS	—
RAILWAYS	—
POWER LINES	—
MARSH OR MUSKEG	—
MINES	✕
CANCELLED	C

**NOTES**  
 400' Reserve around all lakes & rivers to Dept. of Lands & Forests.

#/ 6-2054  
 PLAN NO. **M-2456**  
 DEPARTMENT OF MINES  
 — ONTARIO —

June 22/90 C  
 Oct 1/90 B  
 Oct 22/90 B  
 Nov 8/90  
 Dec 6/90 C  
 Nov 1/90 C  
 Nov 1/90 C  
 Nov 23/90 C  
 94 APR 14 REC  
 23/91 REC  
 Nov 25/90 C  
 per 2/85 cleanup

CARON LAKE G-1984



PASHKOKOGAN LAKE G-2165

THUNDER BAY MINING DIVISION

THE INFORMATION THAT APPEARS ON THIS MAP HAS BEEN COMPILED FROM VARIOUS SOURCES, AND ACCURACY IS NOT GUARANTEED. THOSE WISHING TO STAKE MINING CLAIMS SHOULD CONSULT WITH THE MINING RECORDER, MINISTRY OF NORTHERN DEVELOPMENT AND MINES, FOR ADDITIONAL INFORMATION ON THE STATUS OF THE LANDS SHOWN HEREON.

**LEGEND**

- HIGHWAY AND ROUTE No.
- OTHER ROADS
- TRAILS
- SURVEYED LINES
- TOWNSHIPS, BASE LINES, ETC.
- LOTS, MINING CLAIMS, PARCELS, ETC.
- UNSURVEYED LINES
- LOT LINES
- PARCEL BOUNDARY
- MINING CLAIMS ETC.
- RAILWAY AND RIGHT OF WAY
- UTILITY LINES
- NON-PERENNIAL STREAM
- FLOODING OR FLOODING RIGHTS
- SUBDIVISION OR COMPOSITE PLAN
- RESERVATIONS
- ORIGINAL SHORELINE
- MARSH OR MUSKEG
- MINES
- TRAVERSE MONUMENT

**DISPOSITION OF CROWN LANDS**

TYPE OF DOCUMENT	SYMBOL
PATENT, SURFACE & MINING RIGHTS	●
" SURFACE RIGHTS ONLY	○
" MINING RIGHTS ONLY	○
LEASE, SURFACE & MINING RIGHTS	■
" SURFACE RIGHTS ONLY	■
" MINING RIGHTS ONLY	■
LICENCE OF OCCUPATION	◀
ORDER-IN-COUNCIL	OC
RESERVATION	⊙
CANCELLED	⊙
SAND & GRAVEL	⊙

NOTE: MINING RIGHTS IN PARCELS PATENTED PRIOR TO MAY 5, 1913, VESTED IN ORIGINAL PATENTEE BY THE PUBLIC LANDS ACT, R.S.O. 1970, CHAP. 380, SEC. 63, SUBSEC 1

**REFERENCES**

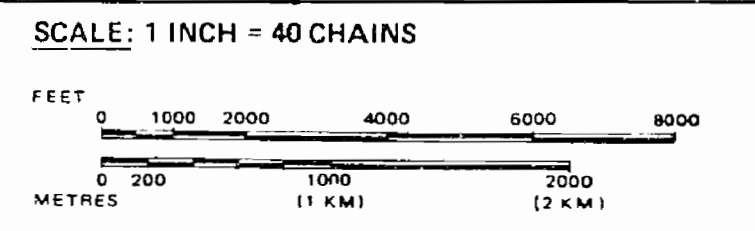
**AREAS WITHDRAWN FROM DISPOSITION**

M.R.O. - MINING RIGHTS ONLY  
 S.R.O. - SURFACE RIGHTS ONLY  
 M. + S. - MINING AND SURFACE RIGHTS

Description	Order No.	Date	Disposition	File

**FOREST ACTIVITY INFORMATION**

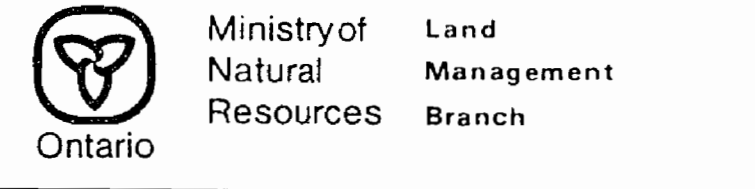
THIS TOWNSHIP/AREA FALLS WITHIN THE CARIBOU EAST FOREST MGT. UNIT AND MAY BE SUBJECT TO FORESTRY OPERATIONS. THE M.N.R. UNIT FORESTER FOR THIS AREA CAN BE CONTACTED AT:  
 P.O. BOX 309  
 SIOUX LOOKOUT, ONTARIO P0V 2T0  
 (807) 737-1140



**AREA**

**GREENBUSH LAKE**

M.N.R. ADMINISTRATIVE DISTRICT  
**SIOUX LOOKOUT**  
 MINING DIVISION  
**PATRICIA**  
 LAND TITLES / REGISTRY DIVISION  
**THUNDER BAY**



Date FEBRUARY, 1984 Number **G-2054**

VELDS LAKE G-2241