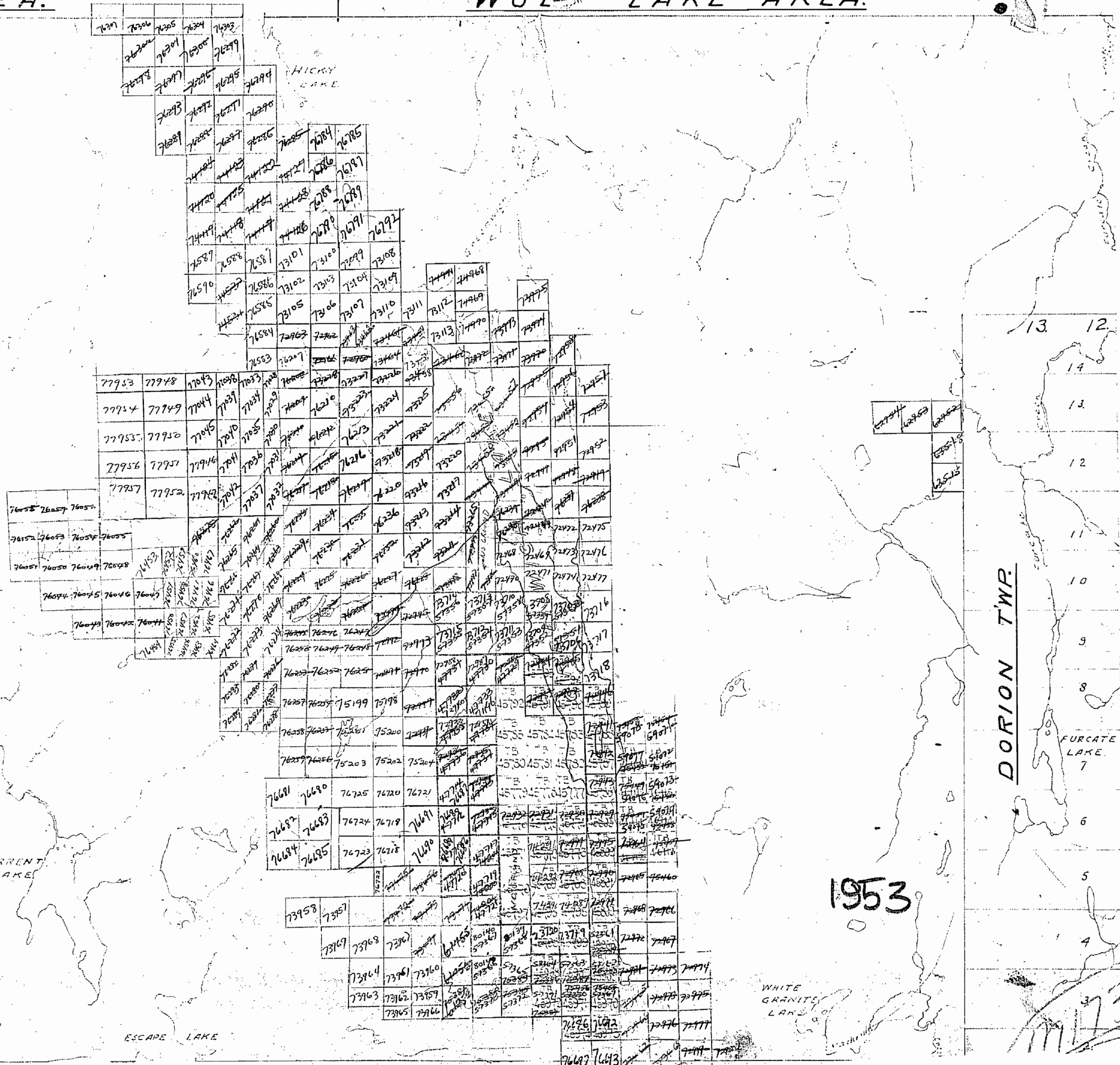


LAKE AREA.

WOL LAKE AREA.



1953

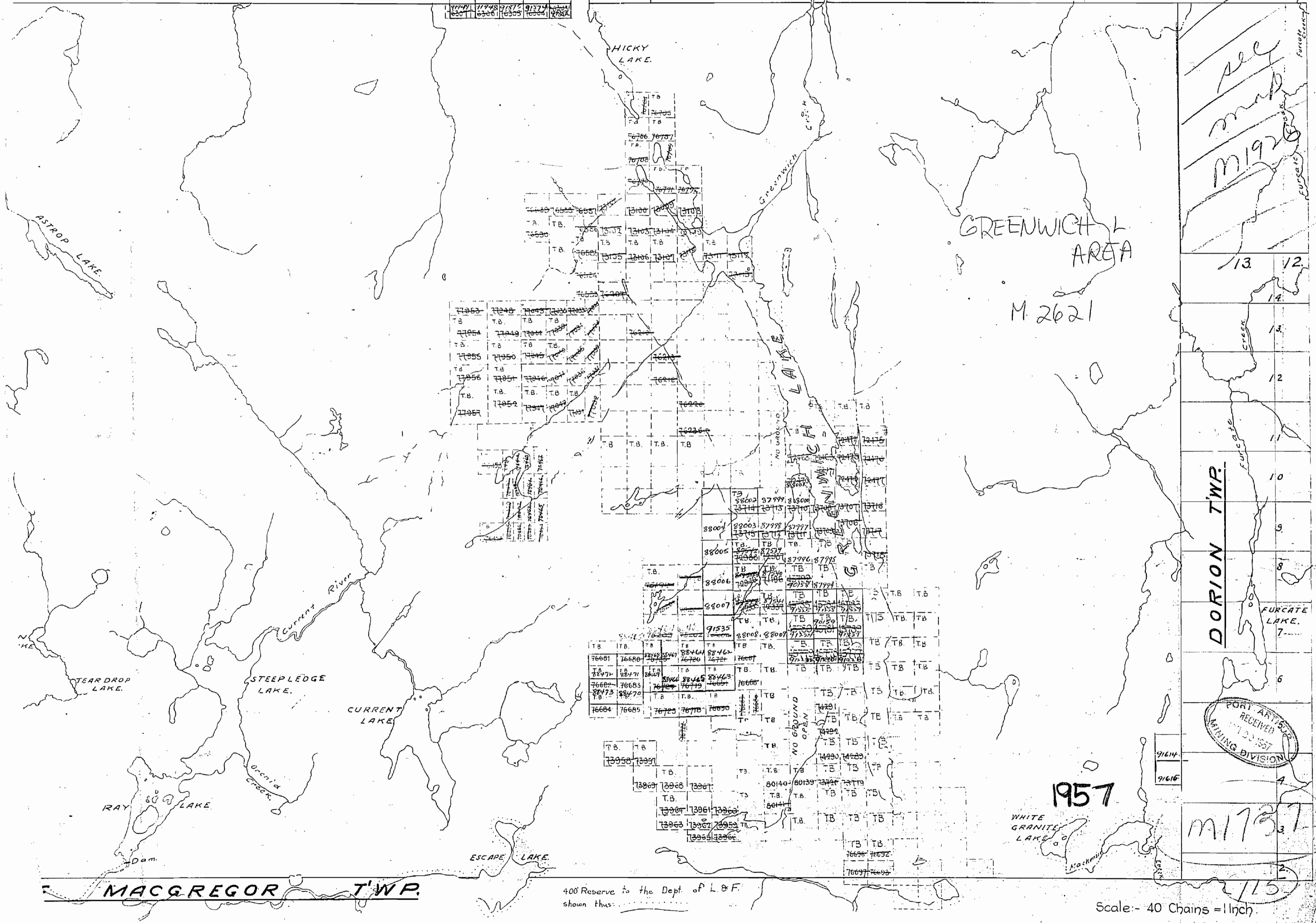
DORION TWP.

GREENWICH LAKE AREA.

173

TEASE LAKE AREA.

WOLF LAKE AREA.



9144	9145	9146	9147	9148
6301	6302	6303	6304	6305

see map  
M1928

GREENWICH L. AREA  
M. 2621

DORION TWP.

PORT ARTHUR RECEIVED  
MINING DIVISION  
1957

M1737

Scale:- 40 Chains = 1 Inch.

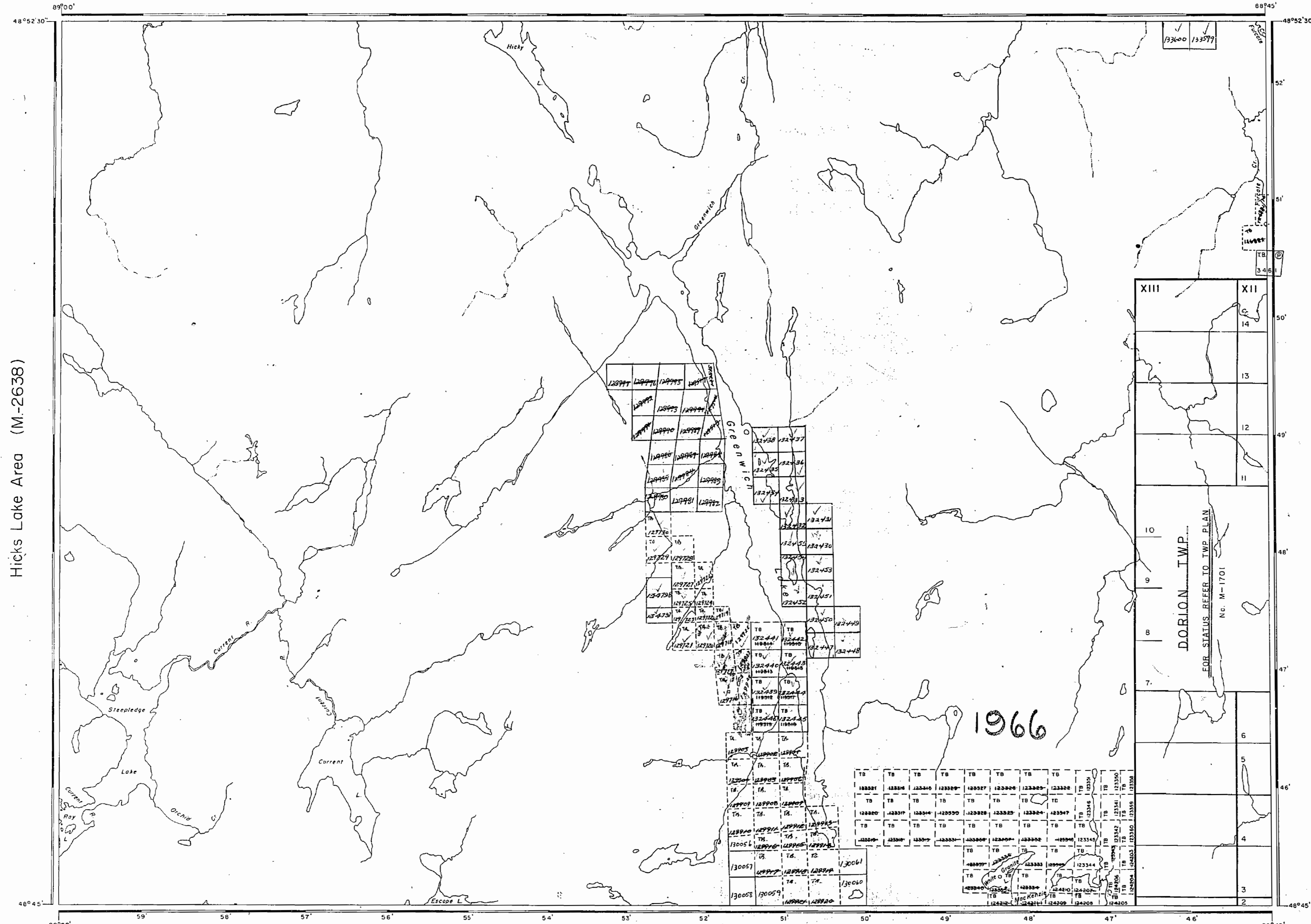
400' Reserve to the Dept. of L & F.  
shown thus: [Symbol]

LEGEND

PATENTED LAND	⊕
CROWN LAND SALE	C.S.
LEASES	Ⓞ
LOCATED LAND	Loc.
LICENSE OF OCCUPATION	L.O.
MINING RIGHTS ONLY	M.R.O.
SURFACE RIGHTS ONLY	S.R.O.
ROADS	—
IMPROVED ROADS	—
KING'S HIGHWAYS	—
RAILWAYS	—
POWER LINES	—
MARSH OR MUSKEG	—
MINES	⚡
CANCELLED	C.

NOTES

400' Surface Rights Reservation around all  
Lakes and Rivers.



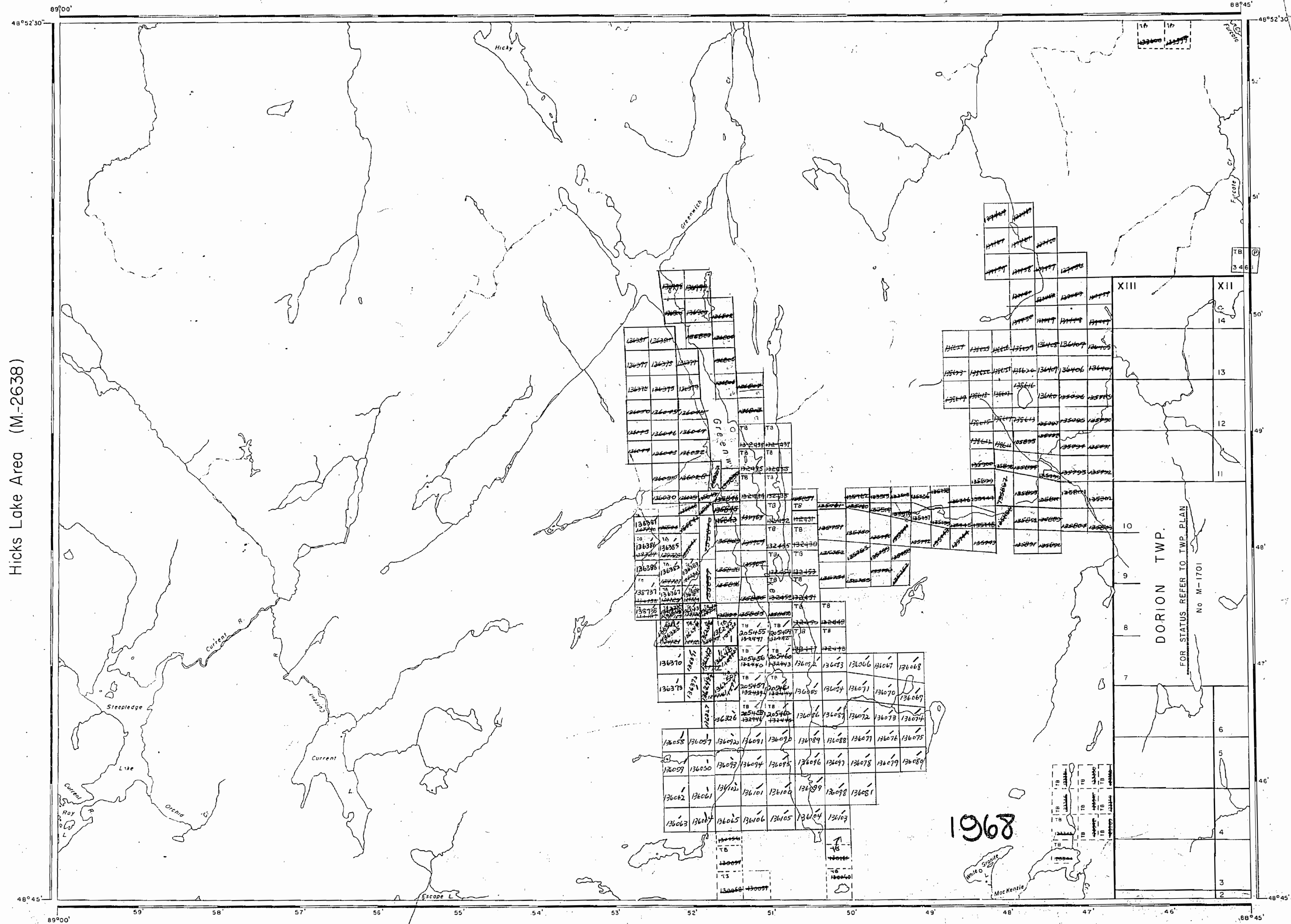
Hicks Lake Area (M.-2638)

Tartan Lake Area (M.-2634)

PLAN NO. M.2621

DEPARTMENT OF MINES  
— ONTARIO —

Anders Lake Area (M.-2624)



Hicks Lake Area (M.-2638)

Tartan Lake Area (M.-2634)

AREA OF  
**GREENWICH LAKE**

DISTRICT OF  
 THUNDER BAY

PORT ARTHUR  
 MINING DIVISION

SCALE: 1-INCH = 40 CHAINS

**LEGEND**

- |                       |        |
|-----------------------|--------|
| PATENTED LAND         | ⊙      |
| CROWN LAND SALE       | C.S.   |
| LEASES                | Ⓞ      |
| LOCATED LAND          | Loc.   |
| LICENSE OF OCCUPATION | L.O.   |
| MINING RIGHTS ONLY    | M.R.O. |
| SURFACE RIGHTS ONLY   | S.R.O. |
| ROADS                 | —      |
| IMPROVED ROADS        | —      |
| KING'S HIGHWAYS       | —      |
| RAILWAYS              | —      |
| POWER LINES           | —      |
| MARSH OR MUSKEG       | —      |
| MINES                 | ⚡      |
| CANCELLED             | C      |

**NOTES**

400' Surface Rights Reservation around all  
 Lakes and Rivers.

PLAN NO. **M. 2621**

DEPARTMENT OF MINES  
 - ONTARIO -

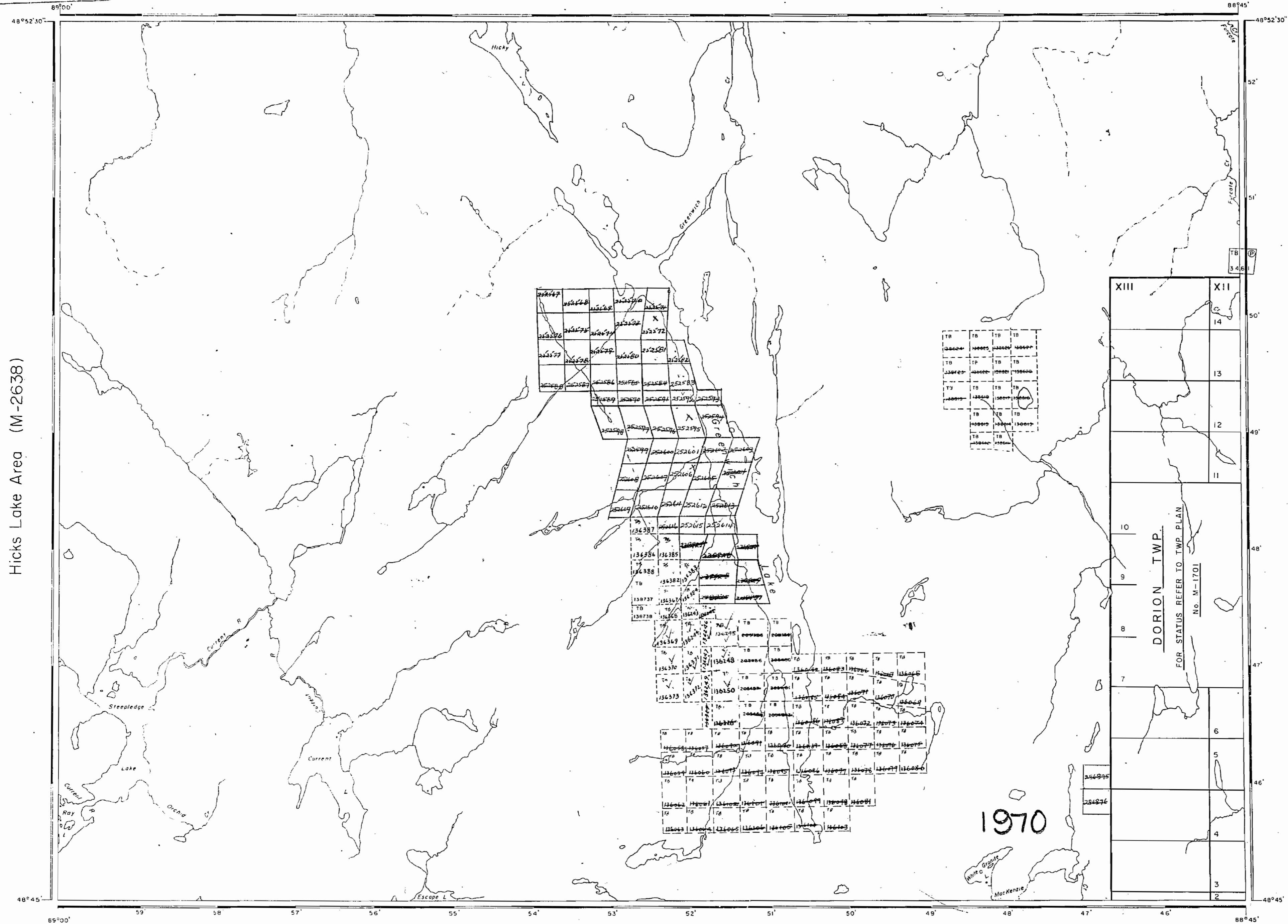
1968

**LEGEND**

PATENTED LAND	⊙
CROWN LAND SALE	C.S.
LEASES	⊕
LOCATED LAND	Loc.
LICENSE OF OCCUPATION	L.O.
MINING RIGHTS ONLY	M.R.O.
SURFACE RIGHTS ONLY	S.R.O.
ROADS	—
IMPROVED ROADS	—
KING'S HIGHWAYS	—
RAILWAYS	—
POWER LINES	—
MARSH OR MUSKEG	—
MINES	⊗
CANCELLED	C

**NOTES**

400' Surface Rights Reservation around all  
Lakes and Rivers.



Hicks Lake Area (M-2638)

Tartan Lake Area (M-2634)

1970

XIII	XII
	14
	13
	12
	11
10	
9	
8	
7	
6	
5	
4	
3	
2	

DORION TWP.  
FOR STATUS REFER TO TWP. PLAN  
No. M-1701

PLAN NO. **M. 2621**

DEPARTMENT OF MINES  
— ONTARIO —

2621

Anders Lake Area (M.-2624)









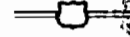






AREA OF  
**GREENWICH LAKE**

DISTRICT OF  
THUNDER BAY

THUNDER BAY  
MINING DIVISION

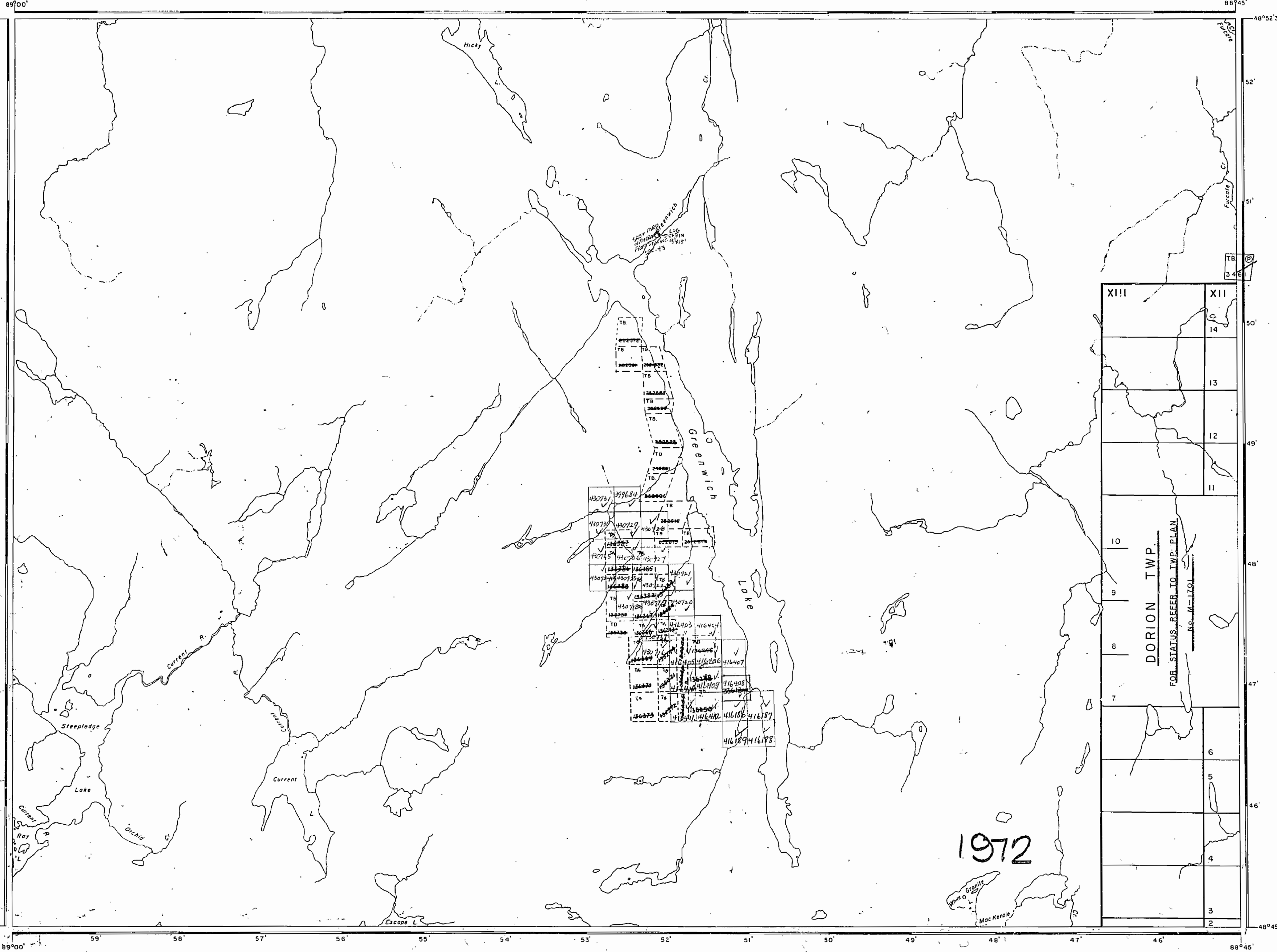
SCALE: 1-INCH = 40 CHAINS

**LEGEND**

- PATENTED LAND 
- CROWN LAND SALE 
- LEASES 
- LOCATED LAND 
- LICENSE OF OCCUPATION 
- MINING RIGHTS ONLY 
- SURFACE RIGHTS ONLY 
- ROADS 
- IMPROVED ROADS 
- KING'S HIGHWAYS 
- RAILWAYS 
- POWER LINES 
- MARSH OR MUSKEG 
- MINES 
- CANCELLED 

**NOTES**

400' Surface Rights Reservation around all  
Lakes and Rivers.



Hicks Lake Area (M.-2638)

XIII	XII
	14
	13
	12
	11
10	
9	
8	
7	
	6
	5
	4
	3
	2

DORION TWP.

FOR STATUS REFER TO TWP. PLAN  
NO. M-1701

1972

Tarton Lake Area (M.-2634)

NATIONAL TOPOGRAPHIC SERIES 52A15

PLAN NO. **M.2621**

ONTARIO  
DEPARTMENT OF MINES  
AND NORTHERN AFFAIRS

LEGEND

- PATENTED LAND
- CROWN LAND SALE
- LEASES
- LOCATED LAND
- LICENSE OF OCCUPATION
- MINING RIGHTS ONLY
- SURFACE RIGHTS ONLY
- ROADS
- IMPROVED ROADS
- KING'S HIGHWAYS
- RAILWAYS
- POWER LINES
- MARSH OR MUSKEG
- MINES
- CANCELLED

NOTES

400' Surface Rights Reservation around all Lakes and Rivers.

Areas withdrawn from staking under Section 43 of the Mining Act (R.S.O. 1970).

File	Date	Disposition
1183753	26/3/78	S.R. & M.R.

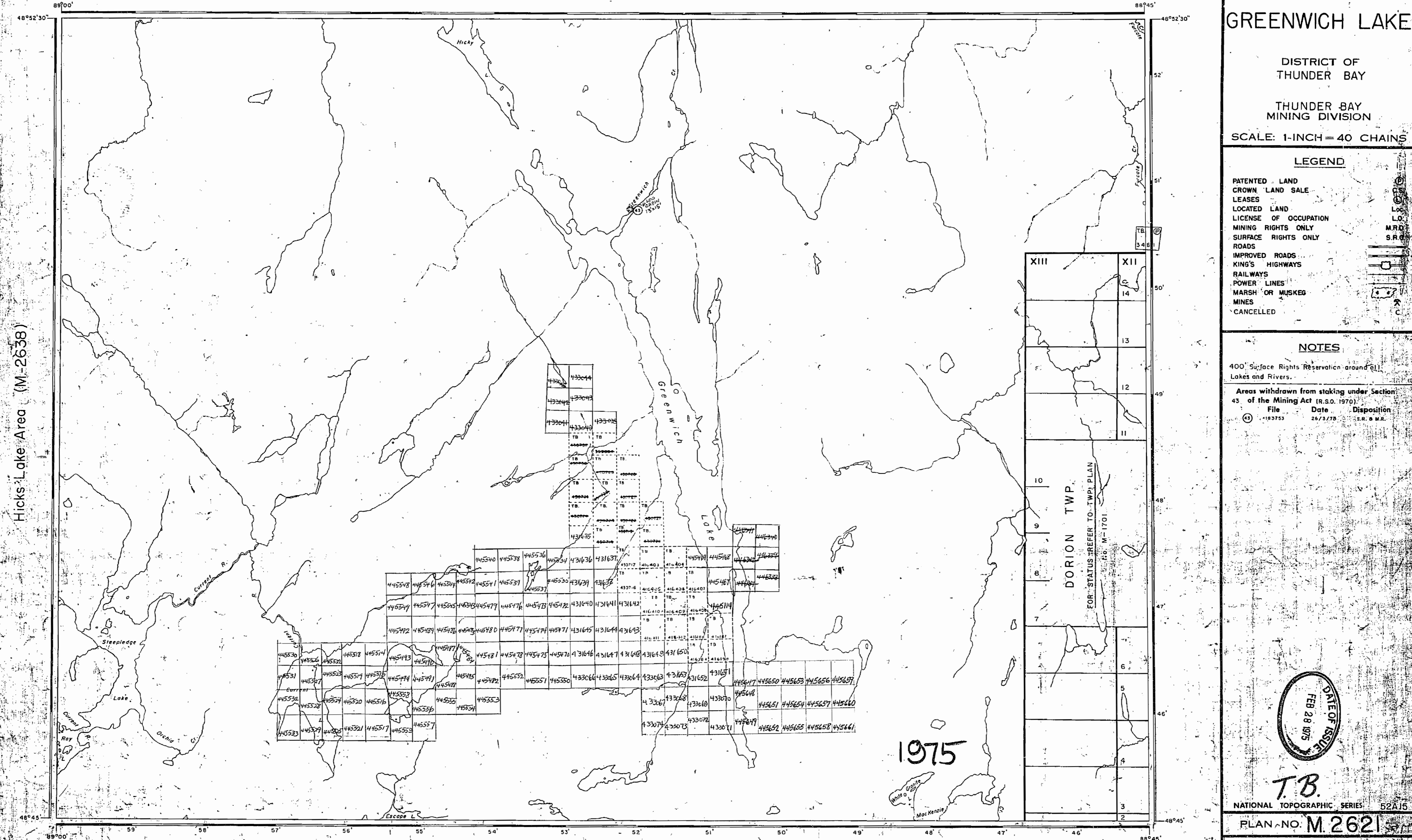


T.B.

NATIONAL TOPOGRAPHIC SERIES 52A15

PLAN NO. M. 2621

ONTARIO  
MINISTRY OF NATURAL RESOURCES  
SURVEYS AND MAPPING BRANCH



ANDERS LAKE M.2624

AREA OF  
**GREENWICH LAKE**

DISTRICT OF  
THUNDER BAY

THUNDER BAY  
MINING DIVISION

SCALE: 1-INCH = 40 CHAINS

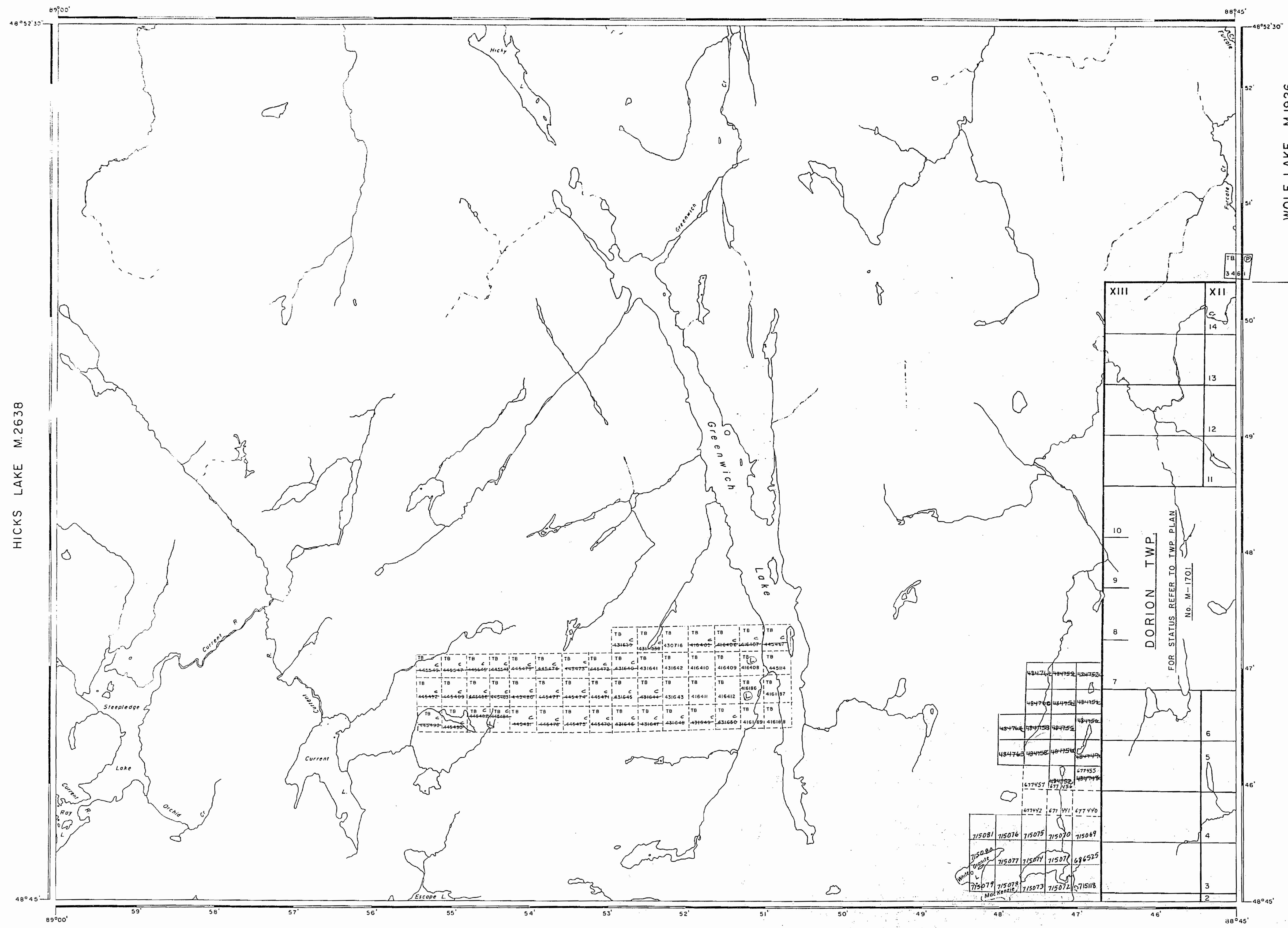
**LEGEND**

- PATENTED LAND ● or ⊙
- CROWN LAND SALE C.S.
- LEASES ⊕
- LOCATED LAND Loc.
- LICENSE OF OCCUPATION L.O.
- MINING RIGHTS ONLY M.R.O.
- SURFACE RIGHTS ONLY S.R.O.
- ROADS
- IMPROVED ROADS
- KING'S HIGHWAYS
- RAILWAYS
- POWER LINES
- MARSH OR MUSKEG
- MINES
- CANCELLED C
- PATENTED S.R.O. ⊙

**NOTES**

400' surface rights reservation along the shores of all lakes and rivers.

Areas withdrawn from staking under Section 43 of the Mining Act (R.S.O. 1970).  
Order No. File Date Disposition



WOLF LAKE M.1926

HICKS LAKE M.2638

TARTAN LAKE M.2634

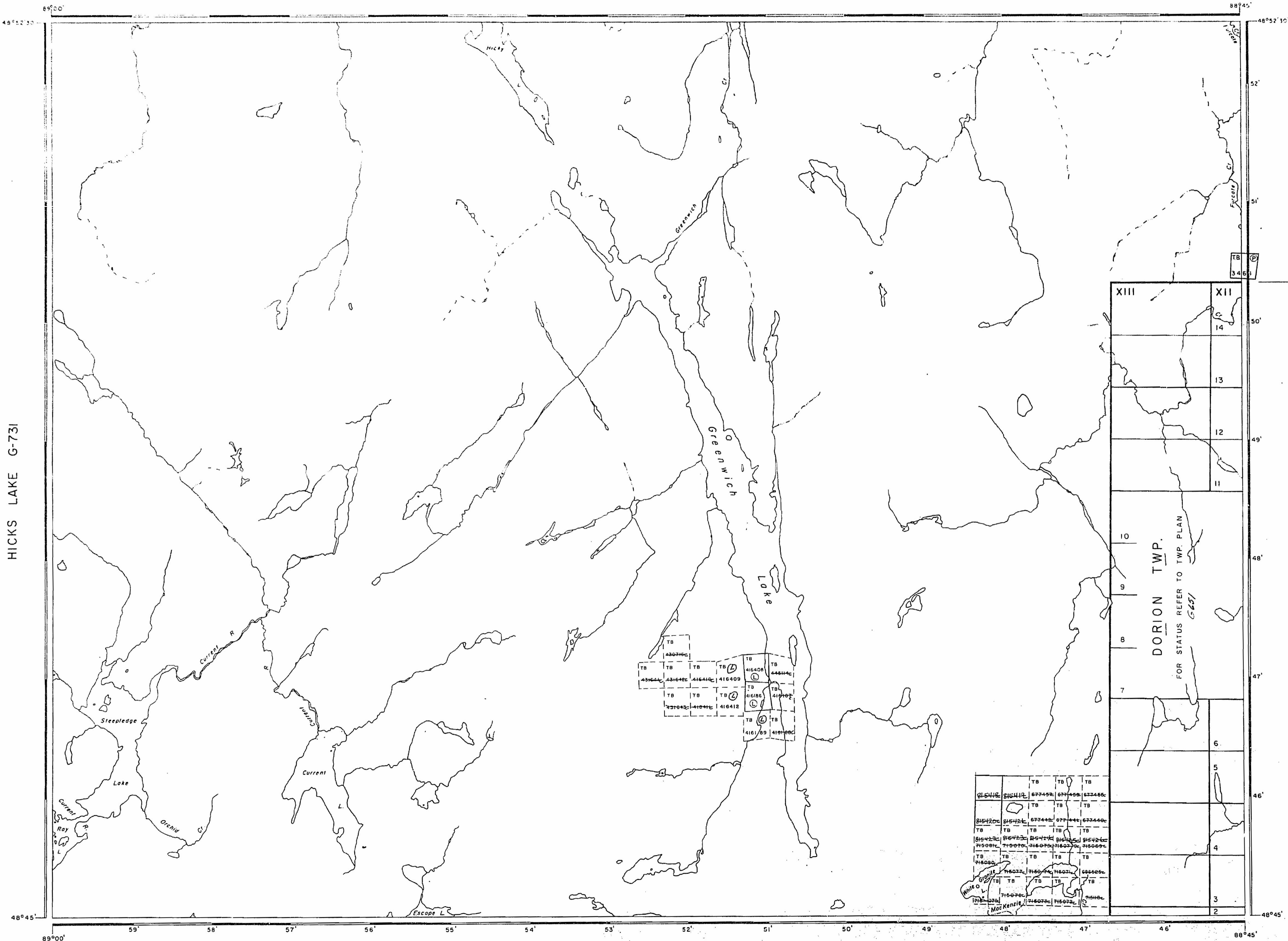
NATIONAL TOPOGRAPHIC SERIES 52A15

PLAN NO. **M.2621**  
AUGUST 41(8)

ONTARIO  
MINISTRY OF NATURAL RESOURCES  
SURVEYS AND MAPPING BRANCH



ANDERS LAKE G-691



HICKS LAKE G-731

WOLF LAKE G-160

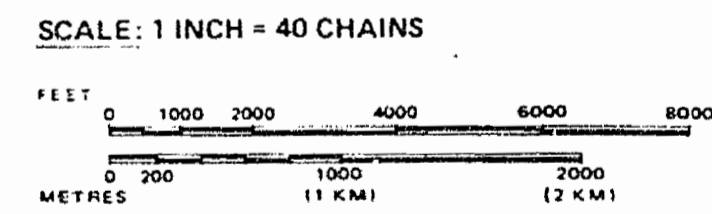
TARTAN LAKE G-2706

LEGEND

- PATENTED LAND ● or (P)
- CROWN LAND SALE C.S.
- LEASES (L)
- LOCATED LAND Loc.
- LICENSE OF OCCUPATION L.O.
- MINING RIGHTS ONLY M.R.O.
- SURFACE RIGHTS ONLY S.R.O.
- ROADS ---
- IMPROVED ROADS =
- KING'S HIGHWAYS =
- RAILWAYS =
- POWER LINES =
- MARSH OR MUSKEG (M)
- MINES X
- CANCELLED C
- PATENTED S.R.O. (P)


REFERENCES

- AREAS WITHDRAWN FROM DISPOSITION
- M.R.O. - MINING RIGHTS ONLY
  - S.R.O. - SURFACE RIGHTS ONLY
  - M.+S. - MINING AND SURFACE RIGHTS
- | Description | Order No. | Date | Disposition | File |
|-------------|-----------|------|-------------|------|
|             |           |      |             |      |

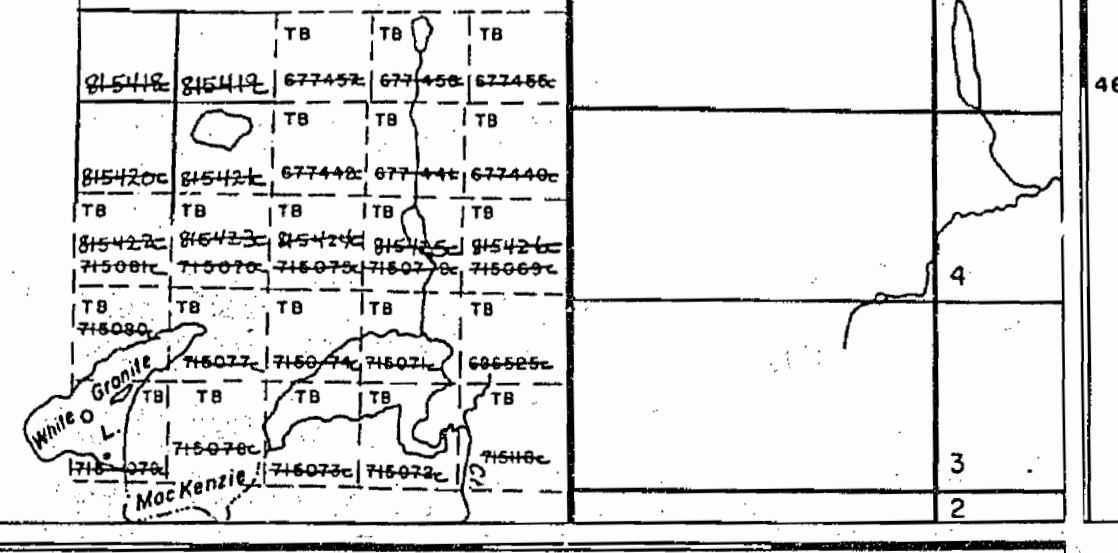


AREA  
**GREENWICH LAKE**

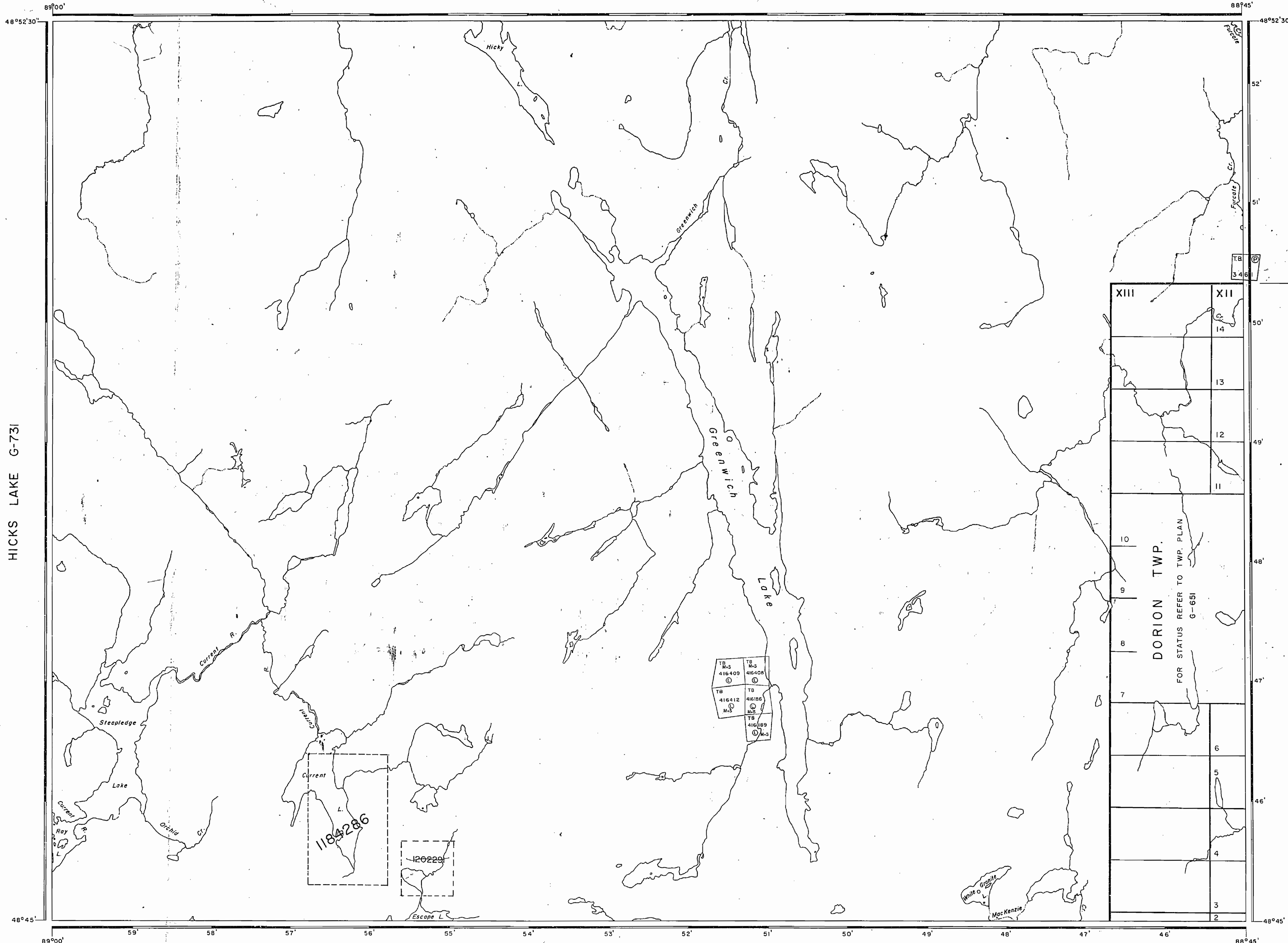
M.N.R. ADMINISTRATIVE DISTRICT  
**THUNDER BAY**  
MINING DIVISION  
**THUNDER BAY**  
LAND TITLES / REGISTRY DIVISION  
**THUNDER BAY** *May 30, 1984*



Date: FEBRUARY, 1984. Number: **G-2705**



ANDERS LAKE G-691



LEGEND

- PATENTED LAND ● or ⊕
- CROWN LAND SALE C.S.
- LEASES Ⓞ
- LOCATED LAND Loc.
- LICENSE OF OCCUPATION L.O.
- MINING RIGHTS ONLY M.R.O.
- SURFACE RIGHTS ONLY S.R.O.
- ROADS
- IMPROVED ROADS —
- KING'S HIGHWAYS —
- RAILWAYS —
- POWER LINES —
- MARSH OR MUSKEG —
- MINES \*
- CANCELLED C.
- PATENTED S.R.O. ⊕
- LAND USE PERMITS FOR COMMERCIAL TOURISM/OUTPOST CAMPS ⊖

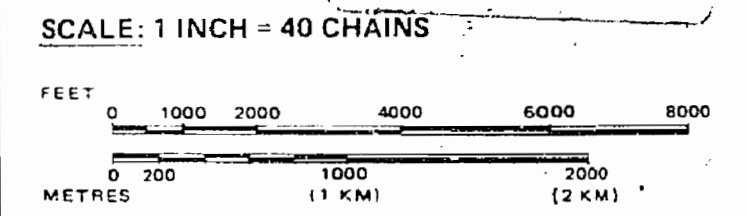
REFERENCES

AREAS WITHDRAWN FROM DISPOSITION

- M.R.O. - MINING RIGHTS ONLY
- S.R.O. - SURFACE RIGHTS ONLY
- M.+S. - MINING AND SURFACE RIGHTS

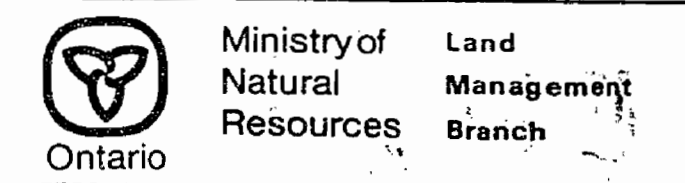
Description	Order No.	Date	Disposition	File
Thunder Bay Mining Division				
JUL 29 1997				
<b>RECEIVED</b>				

THE INFORMATION THAT APPEARS ON THIS MAP HAS BEEN COMPILED FROM VARIOUS SOURCES, AND ACCURACY IS NOT GUARANTEED. THOSE WISHING TO STAKE MINING CLAIMS SHOULD CONSULT WITH THE MINING RECORDER, MINISTRY OF NORTHERN DEVELOPMENT AND MINES, FOR ADDITIONAL INFORMATION ON THE STATUS OF THE LANDS SHOWN HEREON.



AREA  
**GREENWICH LAKE**

M.N.R. ADMINISTRATIVE DISTRICT  
**THUNDER BAY**  
MINING DIVISION  
**THUNDER BAY**  
LAND TITLES / REGISTRY DIVISION  
**THUNDER BAY**



Ministry of Natural Resources Ontario  
Land Management Branch  
FEBRUARY 11, 1987  
Date: FEBRUARY, 1984. Number: **G-2705**

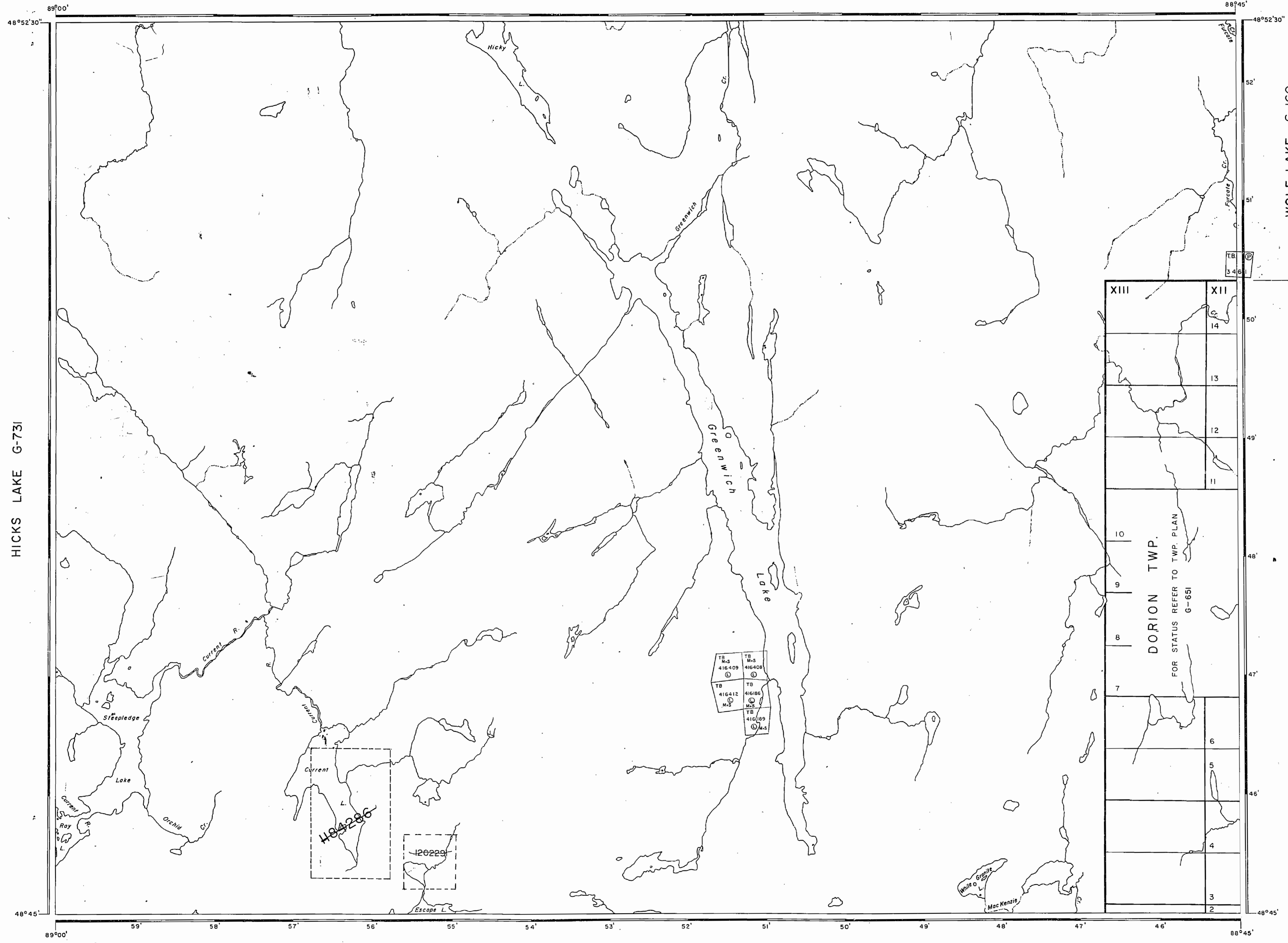
TARTAN LAKE G-2706

WOLF LAKE G-160

HICKS LAKE G-731

DORION TWP.  
FOR STATUS REFER TO TWP. PLAN G-651

ANDERS LAKE G-691



WOLF LAKE G-160

HICKS LAKE G-731

TARTAN LAKE G-2706

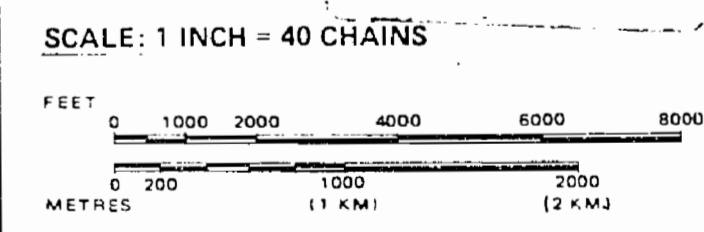
**LEGEND**

- PATENTED LAND ● or ⊙ C.S.
- CROWN LAND SALE ⊙ Loc.
- LEASES ⊙ L.O.
- LOCATED LAND ⊙ M.R.O.
- LICENSE OF OCCUPATION ⊙ S.R.O.
- MINING RIGHTS ONLY ⊙
- SURFACE RIGHTS ONLY ⊙
- ROADS —
- IMPROVED ROADS —
- KING'S HIGHWAYS —
- RAILWAYS —
- POWER LINES —
- MARSH OR MUSKES —
- MINES \*
- CANCELLED C.
- PATENTED S.R.O. C.
- LAND USE PERMITS FOR COMMERCIAL TOURISM/OUTPOST CAMPS C.

**REFERENCES**

- AREAS WITHDRAWN FROM DISPOSITION**
- M.R.O. - MINING RIGHTS ONLY
  - S.R.O. - SURFACE RIGHTS ONLY
  - M.+S. - MINING AND SURFACE RIGHTS
- | Description | Order No. | Date | Disposition | File |
|-------------|-----------|------|-------------|------|
|             |           |      |             |      |

THE INFORMATION THAT APPEARS ON THIS MAP HAS BEEN COMPILED FROM VARIOUS SOURCES, AND ACCURACY IS NOT GUARANTEED. THOSE WISHING TO STAKE MINING CLAIMS SHOULD CONSULT WITH THE MINING RECORDER, MINISTRY OF NORTHERN DEVELOPMENT AND MINES, FOR ADDITIONAL INFORMATION ON THE STATUS OF THE LANDS SHOWN HEREON.



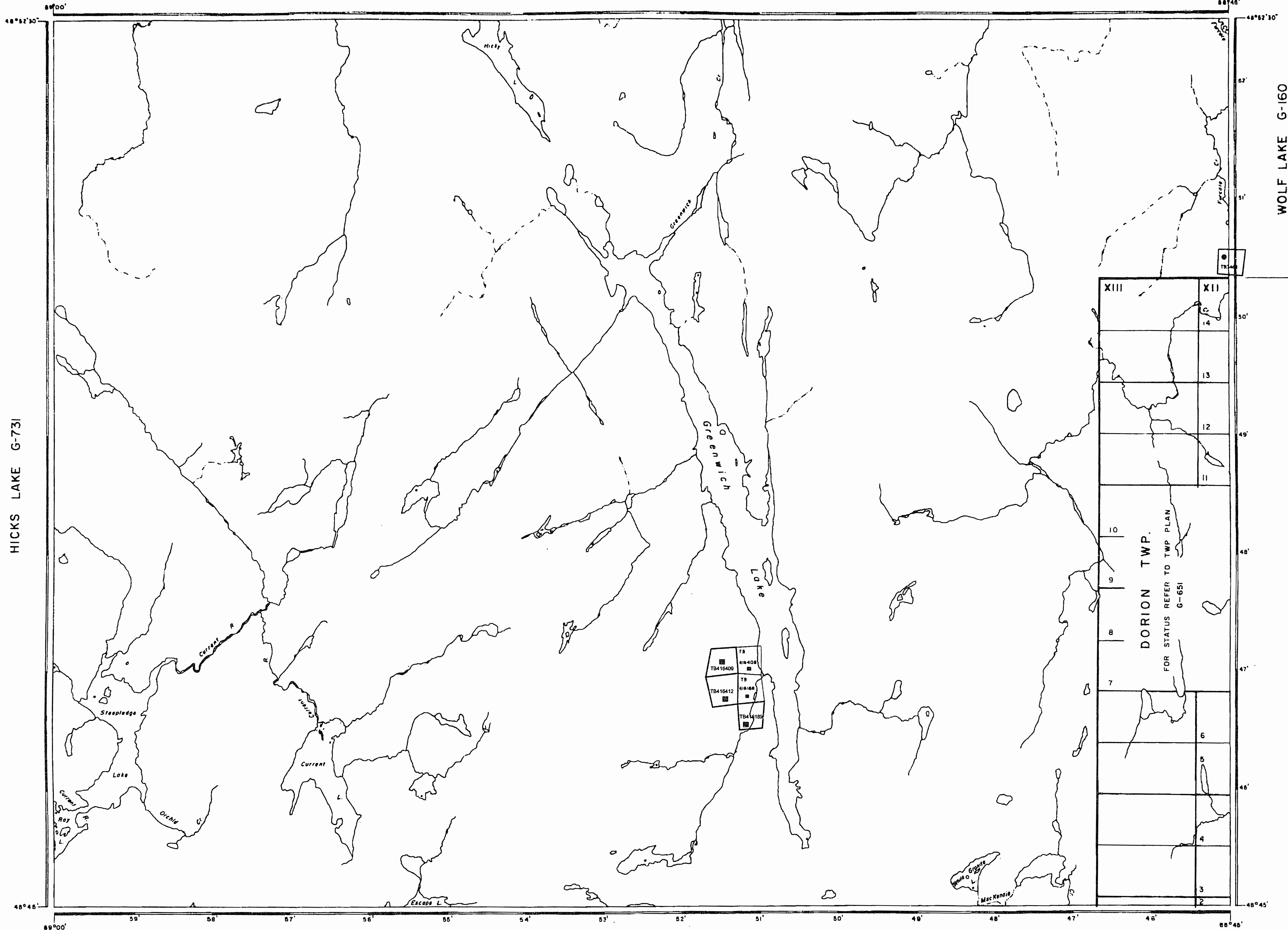
**AREA GREENWICH LAKE**

M.N.R. ADMINISTRATIVE DISTRICT  
**THUNDER BAY**  
 MINING DIVISION  
**THUNDER BAY**  
 LAND TITLES / REGISTRY DIVISION  
**THUNDER BAY**



Ontario  
 Ministry of Natural Resources  
 Land Management Branch  
 FEBRUARY 11, 1987  
 Date FEBRUARY, 1984. Number  
**G-2705**

ANDERS LAKE G-691



HICKS LAKE G-731

WOLF LAKE G-160

LEGEND


- PATENTED LAND
- CROWN LAND SALE
- LEASES
- LOCATED LAND
- LICENSE OF OCCUPATION
- MINING RIGHTS ONLY
- SURFACE RIGHTS ONLY
- ROADS
- IMPROVED ROADS
- KING'S HIGHWAYS
- RAILWAYS
- POWER LINES
- MARSH OR MUSHED
- MINES
- CANCELLED
- PATENTED S.R.O.
- LAND USE PERMITS FOR COMMERCIAL TOURISM/OUTPOST CAMPS

REFERENCES

- AREAS WITHDRAWN FROM DISPOSITION
- M.R.O. - MINING RIGHTS ONLY
  - S.R.O. - SURFACE RIGHTS ONLY
  - M+S - MINING AND SURFACE RIGHTS
- | Description | Order No. | Date | Disposition | File |
|-------------|-----------|------|-------------|------|
|             |           |      |             |      |

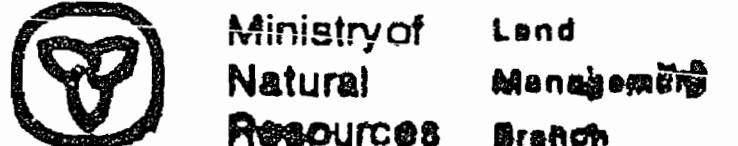
THE INFORMATION THAT APPEARS ON THIS MAP HAS BEEN COMPILED FROM VARIOUS SOURCES, AND ACCURACY IS NOT GUARANTEED. THOSE WISHING TO STAKE MINING CLAIMS SHOULD CONSULT WITH THE MINING RECORDER, MINISTRY OF NORTHERN DEVELOPMENT AND MINES, FOR ADDITIONAL INFORMATION ON THE STATUS OF THE LANDS SHOWN HEREON.

SCALE: 1 INCH = 40 CHAINS



AREA GREENWICH LAKE

M.N.R. ADMINISTRATIVE DISTRICT  
**THUNDER BAY**  
 MINING DIVISION  
**THUNDER BAY**  
 LAND TITLES / REGISTRY DIVISION  
**THUNDER BAY**



Ontario Natural Resources Branch  
 FEBRUARY 11, 1987

Date FEBRUARY, 1984.

Sheet  
**G-2705**

TARTAN LAKE G-2706

ANDERS LAKE M.2624

AREA OF  
GREENWICH LAKE

DISTRICT OF  
THUNDER BAY

THUNDER BAY  
MINING DIVISION

SCALE: 1-INCH = 40 CHAINS

LEGEND

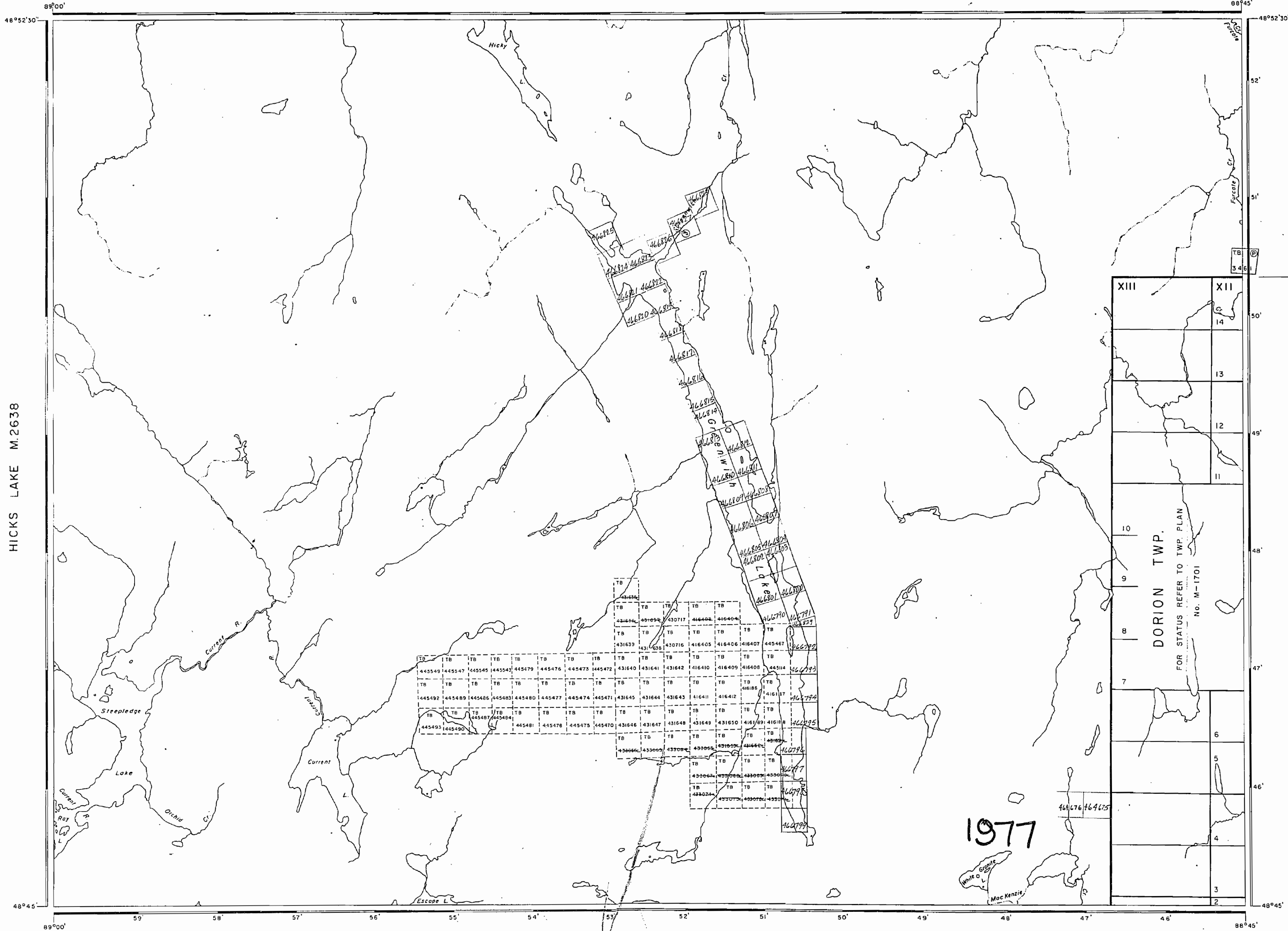
- PATENTED LAND ● or ⊙
- CROWN LAND SALE C.S.
- LEASES ⊙
- LOCATED LAND Loc.
- LICENSE OF OCCUPATION L.O.
- MINING RIGHTS ONLY M.R.O.
- SURFACE RIGHTS ONLY S.R.O.
- ROADS ———
- IMPROVED ROADS ———
- KING'S HIGHWAYS ———
- RAILWAYS ———
- POWER LINES ———
- MARSH OR MUSKIEG [Symbol]
- MINES [Symbol]
- CANCELLED C.
- PATENTED S.R.O. ⊙

NOTES

400' surface rights reservation along the shores of all lakes and rivers.

Areas withdrawn from staking under Section 43 of the Mining Act (R.S.O. 1970).

Order No.	File	Date	Disposition
183753		26/3/73	S.R. B.M.R.
REOPENED	No. 4177		See Land Roll



XIII	XII
	14
	13
	12
	11
10	
9	
8	
7	
	6
	5
	4
	3
	2

DORION TWP.  
FOR STATUS REFER TO TWP. PLAN  
No. M-1701

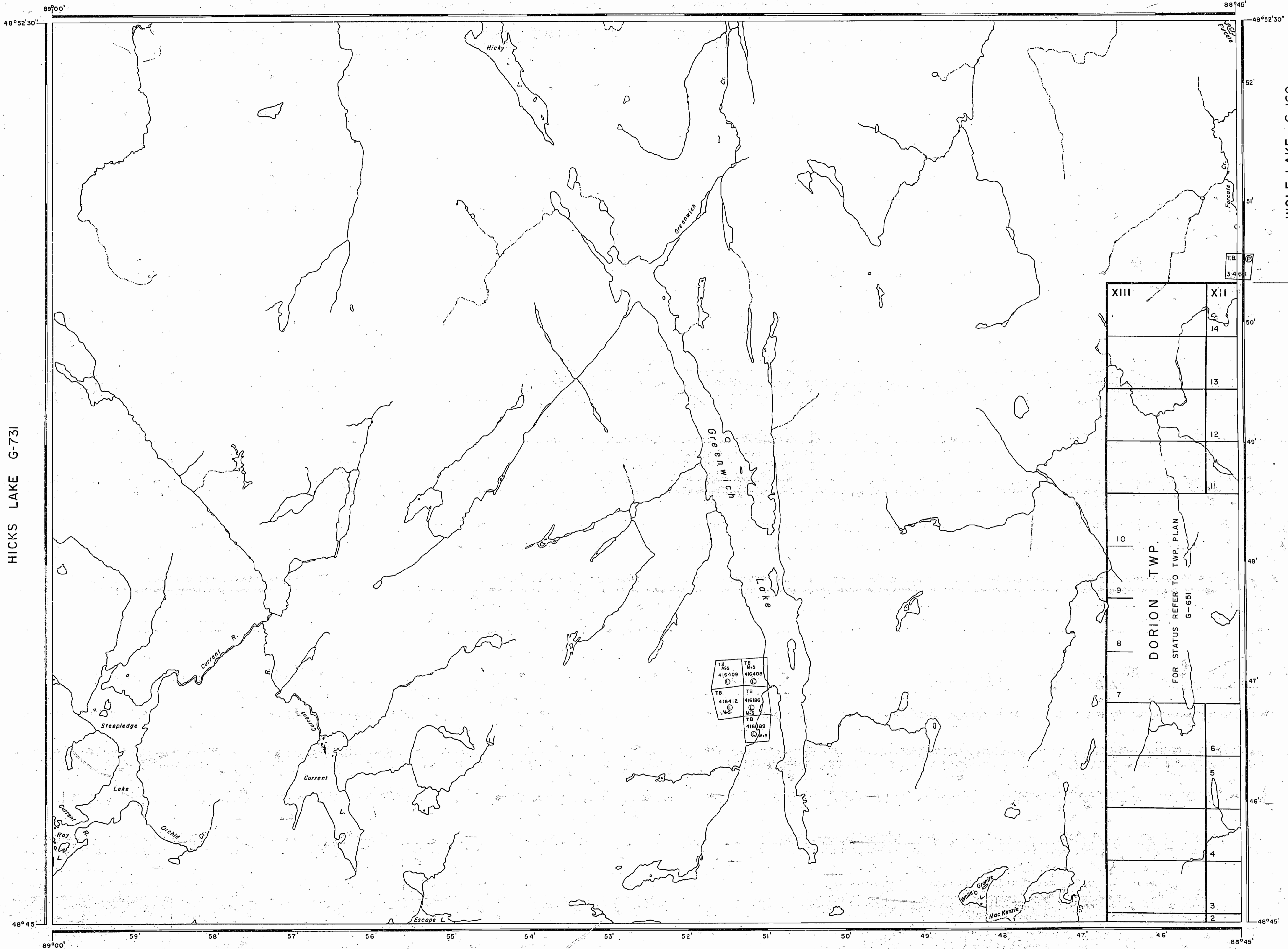
TARTAN LAKE M.2634

NATIONAL TOPOGRAPHIC SERIES 52A15

PLAN NO. M.2621

ONTARIO  
MINISTRY OF NATURAL RESOURCES

ANDERS LAKE G-691



**LEGEND**

PATENTED LAND	● or ⊕
CROWN LAND SALE	C.S.
LEASES	⓪
LOCATED LAND	L.C.
LICENSE OF OCCUPATION	L.O.
MINING RIGHTS ONLY	M.R.O.
SURFACE RIGHTS ONLY	S.R.O.
ROADS	—
IMPROVED ROADS	—
KING'S HIGHWAYS	—
RAILWAYS	—
POWER LINES	—
MARSH OR MUSKES	—
MINES	—
CANCELLED	—
PATENTED S.R.O.	—
LAND USE PERMITS FOR COMMERCIAL TOURISM/OUTPOST CAMPS	—

**REFERENCES**

**AREAS WITHDRAWN FROM DISPOSITION**

M.R.O. - MINING RIGHTS ONLY  
 S.R.O. - SURFACE RIGHTS ONLY  
 M.+S. - MINING AND SURFACE RIGHTS

Description	Order No.	Date	Disposition	File

THE INFORMATION THAT APPEARS ON THIS MAP HAS BEEN COMPILED FROM VARIOUS SOURCES, AND ACCURACY IS NOT GUARANTEED. THOSE WISHING TO STAKE MINING CLAIMS SHOULD CONSULT WITH THE MINING RECORDER, MINISTRY OF NORTHERN DEVELOPMENT AND MINES, FOR ADDITIONAL INFORMATION ON THE STATUS OF THE LANDS SHOWN HEREON.

SCALE: 1 INCH = 40 CHAINS

FEET 0 1000 2000 4000 6000 8000  
 METRES 0 200 1000 2000 (1 KM) (2 KM)

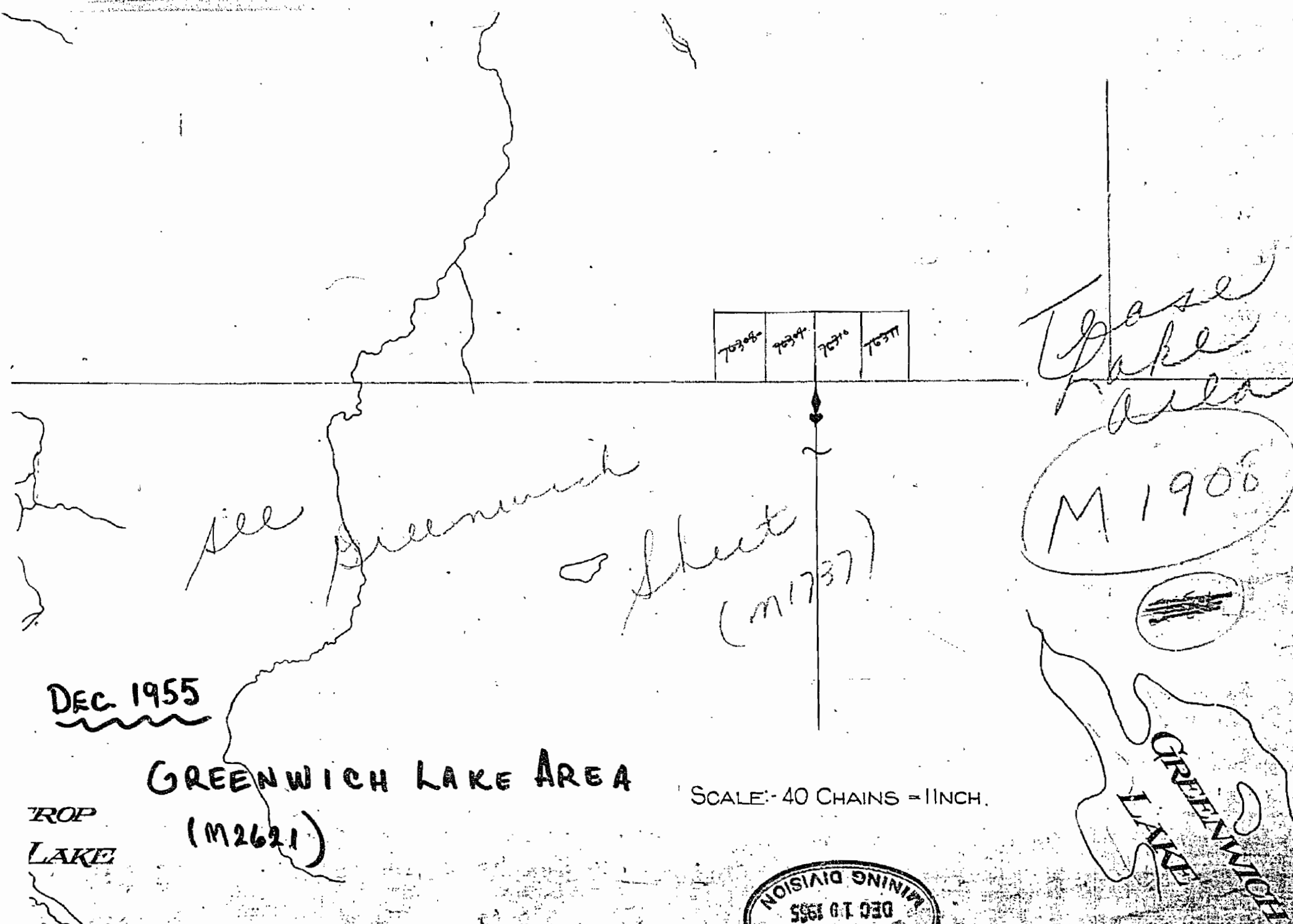
AREA  
**GREENWICH LAKE**  
 M.N.R. ADMINISTRATIVE DISTRICT  
**THUNDER BAY**  
 MINING DIVISION  
**THUNDER BAY**  
 LAND TITLES / REGISTRY DIVISION  
**THUNDER BAY**

Ministry of Natural Resources  
 Land Management Branch

Ontario  
 FEBRUARY 11, 1987

Date: FEBRUARY, 1984. Number: **G-2705**

2621



DEC 1955

**GREENWICH LAKE AREA**  
(M2621)

**TROP LAKE**

SCALE: - 40 CHAINS = 1 INCH.

MINING DIVISION  
 DEC 19 1955  
 PORT ARTHUR  
 RECEIVED

Surface reservations 400' wide by Dept of...

ANDERS LAKE M.2624

AREA OF  
**GREENWICH LAKE**

DISTRICT OF  
THUNDER BAY

THUNDER BAY  
MINING DIVISION

SCALE: 1-INCH = 40 CHAINS

**LEGEND**

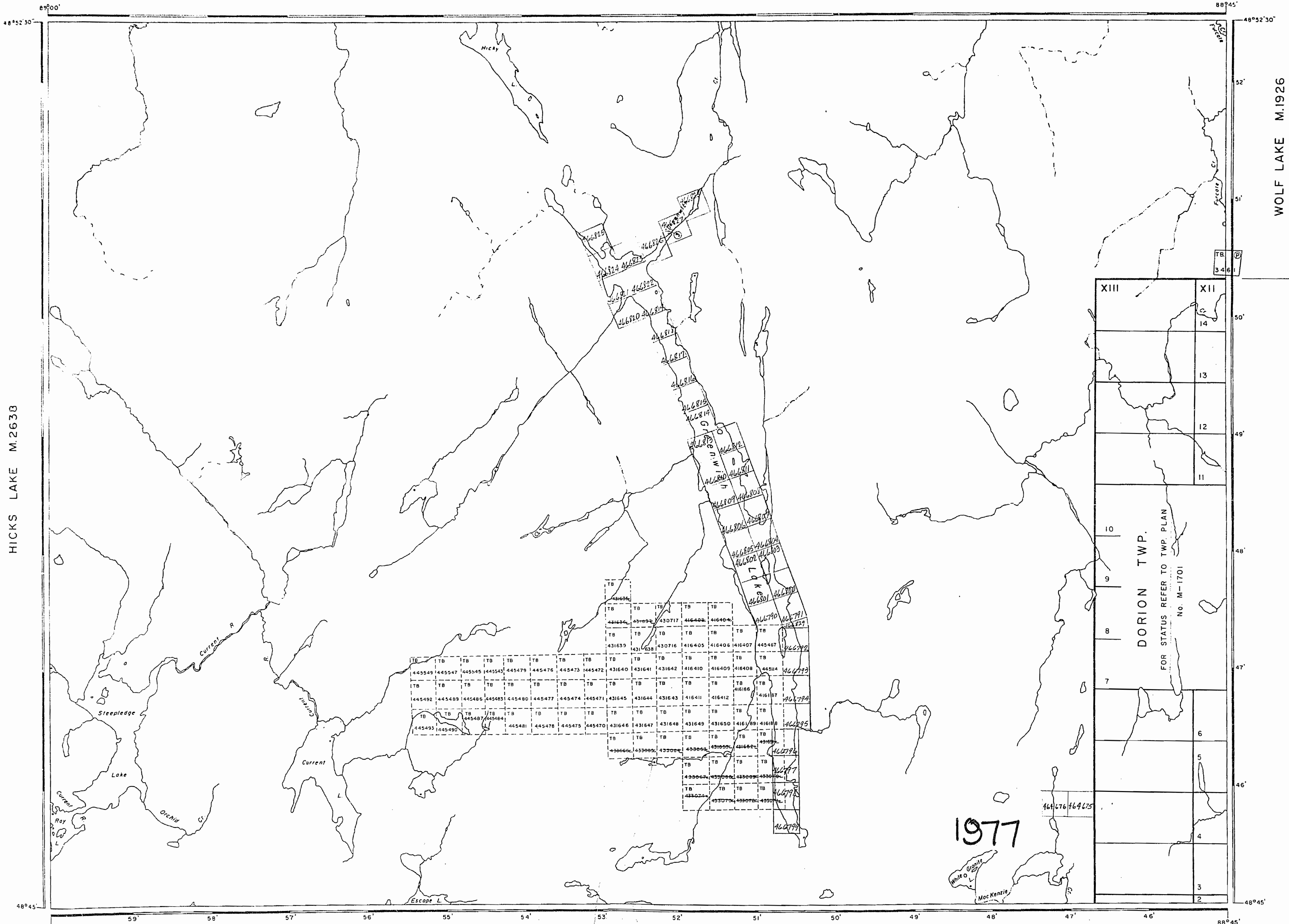
- PATENTED LAND ● or ⊙
- CROWN LAND SALE C.S.
- LEASES ⊕
- LOCATED LAND Loc.
- LICENSE OF OCCUPATION L.O.
- MINING RIGHTS ONLY M.R.O.
- SURFACE RIGHTS ONLY S.R.O.
- ROADS —
- IMPROVED ROADS —
- KING'S HIGHWAYS —
- RAILWAYS —
- POWER LINES —
- MARSH OR MUSKEG —
- MINES ⋈
- CANCELLED C.
- PATENTED S.R.O. ⊙

**NOTES**

400' surface rights reservation along the shores of all lakes and rivers.

Areas withdrawn from staking under Section 43 of the Mining Act (R.S.O. 1970).  
Order No. File Date Disposition

183753 26/3/73 S.R.A.M.R.  
Reopened 20 & 477 - See LANDROLL



XIII	XII
	14
	13
	12
	11
10	
9	
8	
7	
	6
	5
	4
	3
	2

DORION TWP.  
FOR STATUS REFER TO TWP. PLAN  
No. M-1701

HICKS LAKE M.2638

WOLF LAKE M.1926

TARTAN LAKE M.2634

NATIONAL TOPOGRAPHIC SERIES 52A15

PLAN NO. **M.2621**

ONTARIO  
MINISTRY OF NATURAL RESOURCES



2621

Anders Lake Area (M.-2624)

AREA OF
















# GREENWICH LAKE

DISTRICT OF THUNDER BAY

THUNDER BAY MINING DIVISION

SCALE: 1-INCH = 40 CHAINS

### LEGEND

- PATENTED LAND 
- CROWN LAND SALE 
- LEASES 
- LOCATED LAND 
- LICENSE OF OCCUPATION 
- MINING RIGHTS ONLY 
- SURFACE RIGHTS ONLY 
- ROADS 
- IMPROVED ROADS 
- KING'S HIGHWAYS 
- RAILWAYS 
- POWER LINES 
- MARSH OR MUSKEG 
- MINES 
- CANCELLED 

### NOTES

400' Surface Rights Reservation around all Lakes and Rivers.

XIII	XII
	14
	13
	12
	11
10	
9	
8	
7	
	6
	5
	4
	3
	2

DORION TWP.  
FOR STATUS REFER TO IMP. PLAN  
No. M-1701

430731 37684  
430732 430739  
430733 430740  
430734 430741  
430735 430742  
430736 430743  
430737 430744  
430738 430745  
430739 430746  
430740 430747  
430741 430748  
430742 430749  
430743 430750  
430744 430751  
430745 430752  
430746 430753  
430747 430754  
430748 430755  
430749 430756  
430750 430757  
430751 430758  
430752 430759  
430753 430760  
430754 430761  
430755 430762  
430756 430763  
430757 430764  
430758 430765  
430759 430766  
430760 430767  
430761 430768  
430762 430769  
430763 430770  
430764 430771  
430765 430772  
430766 430773  
430767 430774  
430768 430775  
430769 430776  
430770 430777  
430771 430778  
430772 430779  
430773 430780  
430774 430781  
430775 430782  
430776 430783  
430777 430784  
430778 430785  
430779 430786  
430780 430787  
430781 430788  
430782 430789  
430783 430790  
430784 430791  
430785 430792  
430786 430793  
430787 430794  
430788 430795  
430789 430796  
430790 430797  
430791 430798  
430792 430799  
430793 430800  
430794 430801  
430795 430802  
430796 430803  
430797 430804  
430798 430805  
430799 430806  
430800 430807  
430801 430808  
430802 430809  
430803 430810  
430804 430811  
430805 430812  
430806 430813  
430807 430814  
430808 430815  
430809 430816  
430810 430817  
430811 430818  
430812 430819  
430813 430820  
430814 430821  
430815 430822  
430816 430823  
430817 430824  
430818 430825  
430819 430826  
430820 430827  
430821 430828  
430822 430829  
430823 430830  
430824 430831  
430825 430832  
430826 430833  
430827 430834  
430828 430835  
430829 430836  
430830 430837  
430831 430838  
430832 430839  
430833 430840  
430834 430841  
430835 430842  
430836 430843  
430837 430844  
430838 430845  
430839 430846  
430840 430847  
430841 430848  
430842 430849  
430843 430850  
430844 430851  
430845 430852  
430846 430853  
430847 430854  
430848 430855  
430849 430856  
430850 430857  
430851 430858  
430852 430859  
430853 430860  
430854 430861  
430855 430862  
430856 430863  
430857 430864  
430858 430865  
430859 430866  
430860 430867  
430861 430868  
430862 430869  
430863 430870  
430864 430871  
430865 430872  
430866 430873  
430867 430874  
430868 430875  
430869 430876  
430870 430877  
430871 430878  
430872 430879  
430873 430880  
430874 430881  
430875 430882  
430876 430883  
430877 430884  
430878 430885  
430879 430886  
430880 430887  
430881 430888  
430882 430889  
430883 430890  
430884 430891  
430885 430892  
430886 430893  
430887 430894  
430888 430895  
430889 430896  
430890 430897  
430891 430898  
430892 430899  
430893 430900  
430894 430901  
430895 430902  
430896 430903  
430897 430904  
430898 430905  
430899 430906  
430900 430907  
430901 430908  
430902 430909  
430903 430910  
430904 430911  
430905 430912  
430906 430913  
430907 430914  
430908 430915  
430909 430916  
430910 430917  
430911 430918  
430912 430919  
430913 430920  
430914 430921  
430915 430922  
430916 430923  
430917 430924  
430918 430925  
430919 430926  
430920 430927  
430921 430928  
430922 430929  
430923 430930  
430924 430931  
430925 430932  
430926 430933  
430927 430934  
430928 430935  
430929 430936  
430930 430937  
430931 430938  
430932 430939  
430933 430940  
430934 430941  
430935 430942  
430936 430943  
430937 430944  
430938 430945  
430939 430946  
430940 430947  
430941 430948  
430942 430949  
430943 430950  
430944 430951  
430945 430952  
430946 430953  
430947 430954  
430948 430955  
430949 430956  
430950 430957  
430951 430958  
430952 430959  
430953 430960  
430954 430961  
430955 430962  
430956 430963  
430957 430964  
430958 430965  
430959 430966  
430960 430967  
430961 430968  
430962 430969  
430963 430970  
430964 430971  
430965 430972  
430966 430973  
430967 430974  
430968 430975  
430969 430976  
430970 430977  
430971 430978  
430972 430979  
430973 430980  
430974 430981  
430975 430982  
430976 430983  
430977 430984  
430978 430985  
430979 430986  
430980 430987  
430981 430988  
430982 430989  
430983 430990  
430984 430991  
430985 430992  
430986 430993  
430987 430994  
430988 430995  
430989 430996  
430990 430997  
430991 430998  
430992 430999  
430993 431000

1972

Tarton Lake Area (M.-2634)

NATIONAL TOPOGRAPHIC SERIES 52A15

PLAN NO. M.2621

ONTARIO DEPARTMENT OF MINES AND NORTHERN AFFAIRS

Hicks Lake Area (M.-2638)

Bob X

427884

AREA OF  
**GREENWICH LAKE**

DISTRICT OF  
THUNDER BAY

PORT ARTHUR  
MINING DIVISION

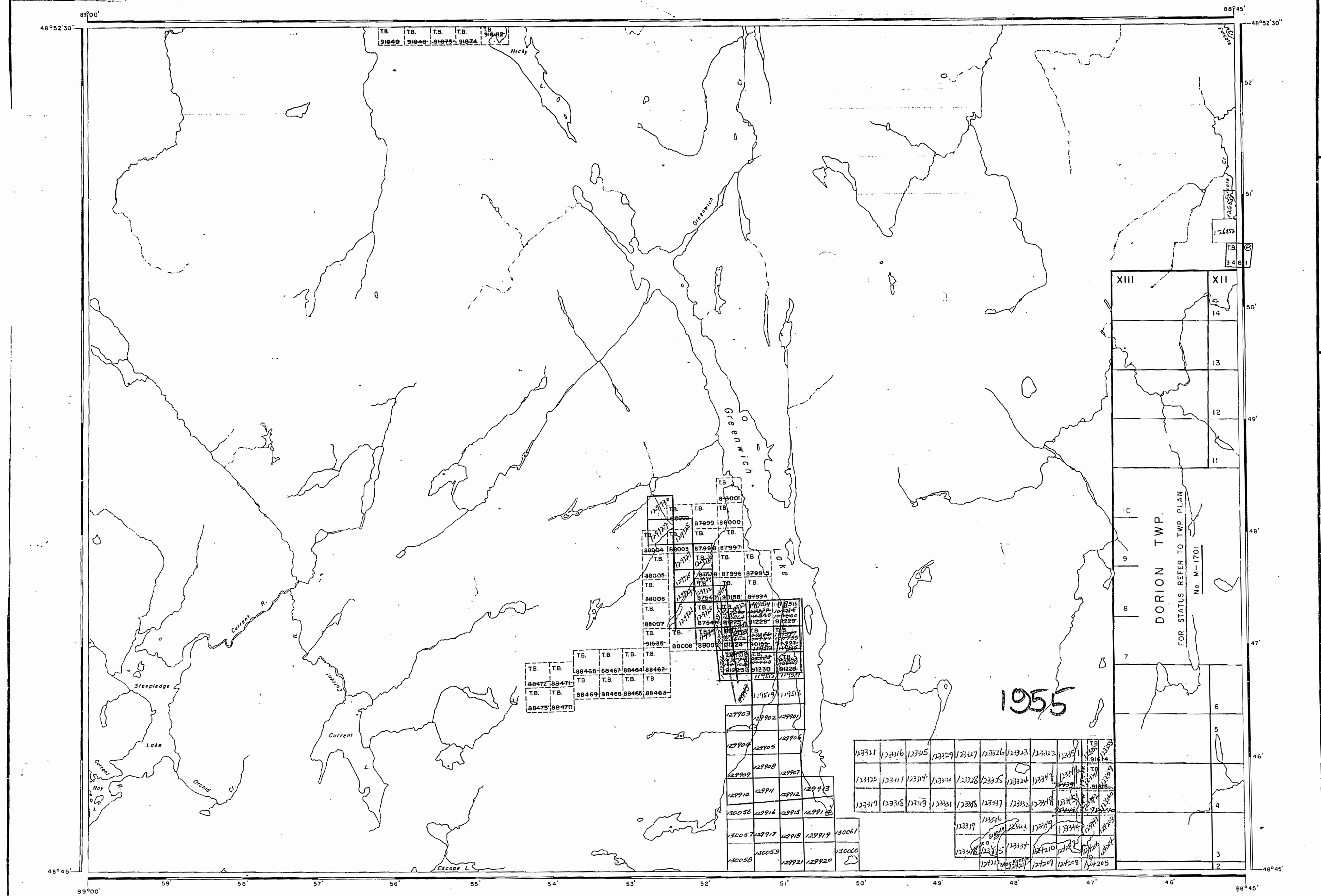
SCALE: 1-INCH = 40 CHAINS

**LEGEND**

- PATENTED LAND Ⓟ
- CROWN LAND SALE C.S.
- LEASES Ⓞ
- LOCATED LAND Loc.
- LICENSE OF OCCUPATION L.O.
- MINING RIGHTS ONLY M.R.O.
- SURFACE RIGHTS ONLY S.R.O.
- ROADS —
- IMPROVED ROADS —
- KING'S HIGHWAYS —
- RAILWAYS —
- POWER LINES —
- MARSH OR MUSKEG —
- MINES \*
- CANCELLED C

**NOTES**

400' Reserve around all Lakes & Rivers to the Dept. of Lands & Forests.



PLAN NO. **M.2621**

DEPARTMENT OF MINES  
- ONTARIO -

ANDERS LAKE M.2624

AREA OF GREENWICH LAKE

DISTRICT OF THUNDER BAY

THUNDER BAY MINING DIVISION

SCALE: 1-INCH = 40 CHAINS

LEGEND

- PATENTED LAND ● or ⊙
- CROWN LAND SALE C.S
- LEASES L
- LOCATED LAND Loc
- LICENSE OF OCCUPATION LO
- MINING RIGHTS ONLY M.R.C.
- SURFACE RIGHTS ONLY S.R.C.
- ROADS
- IMPROVED ROADS
- KING'S HIGHWAYS
- RAILWAYS
- POWER LINES
- MARSH OR MUSKEG
- MINES
- CANCELLED
- PATENTED S.R.O. ⊙

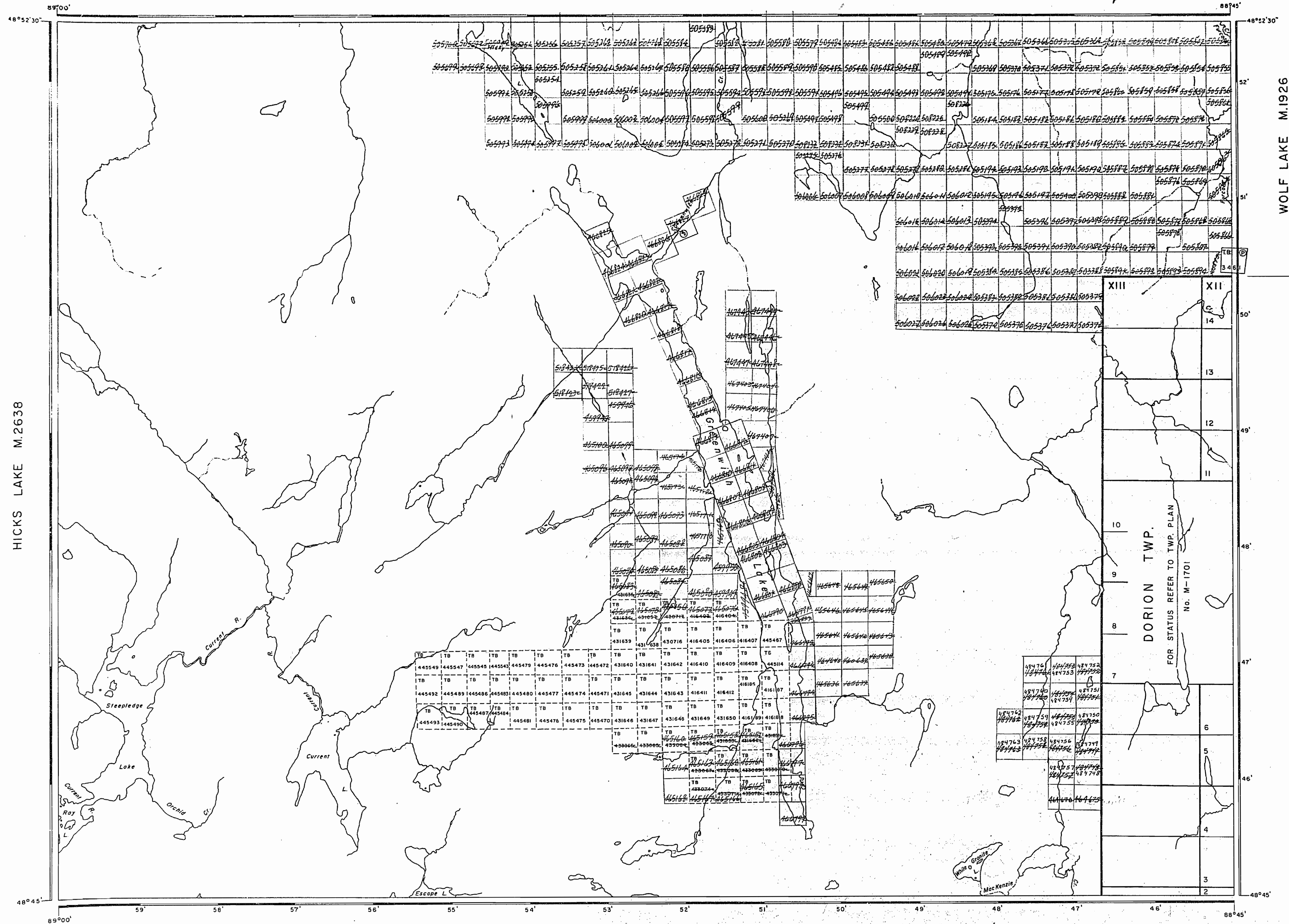
NOTES

400' surface rights reservation along the shores of all lakes and rivers.

Areas withdrawn from staking under Section 43 of the Mining Act (R.S.O. 1970).  
 Order No. File Date Dispositor

183753	26/2/73	S.R.O.M.R.
--------	---------	------------

Ⓞ REOPENED TO A. 417 - See LAND ROLL



TARTAN LAKE M.2634

NATIONAL TOPOGRAPHIC SERIES 52A15

PLAN NO. M.2621

ONTARIO  
MINISTRY OF NATURAL RESOURCES  
SURVEYS AND MAPPING BRANCH

WOLF LAKE M.1926

HICKS LAKE M.2638

DORION TWP.  
FOR STATUS REFER TO TWP. PLAN  
No. M-1701

**LEGEND**

PATENTED LAND	Ⓟ
CROWN LAND SALE	C.S.
LEASES	Ⓢ
LOCATED LAND	Loc.
LICENSE OF OCCUPATION	L.O.
MINING RIGHTS ONLY	M.R.O.
SURFACE RIGHTS ONLY	S.R.O.
ROADS	—
IMPROVED ROADS	—
KING'S HIGHWAYS	—
RAILWAYS	—
POWER LINES	—
MARSH OR MUSKEG	—
MINES	—
CANCELLED	—

**NOTES**

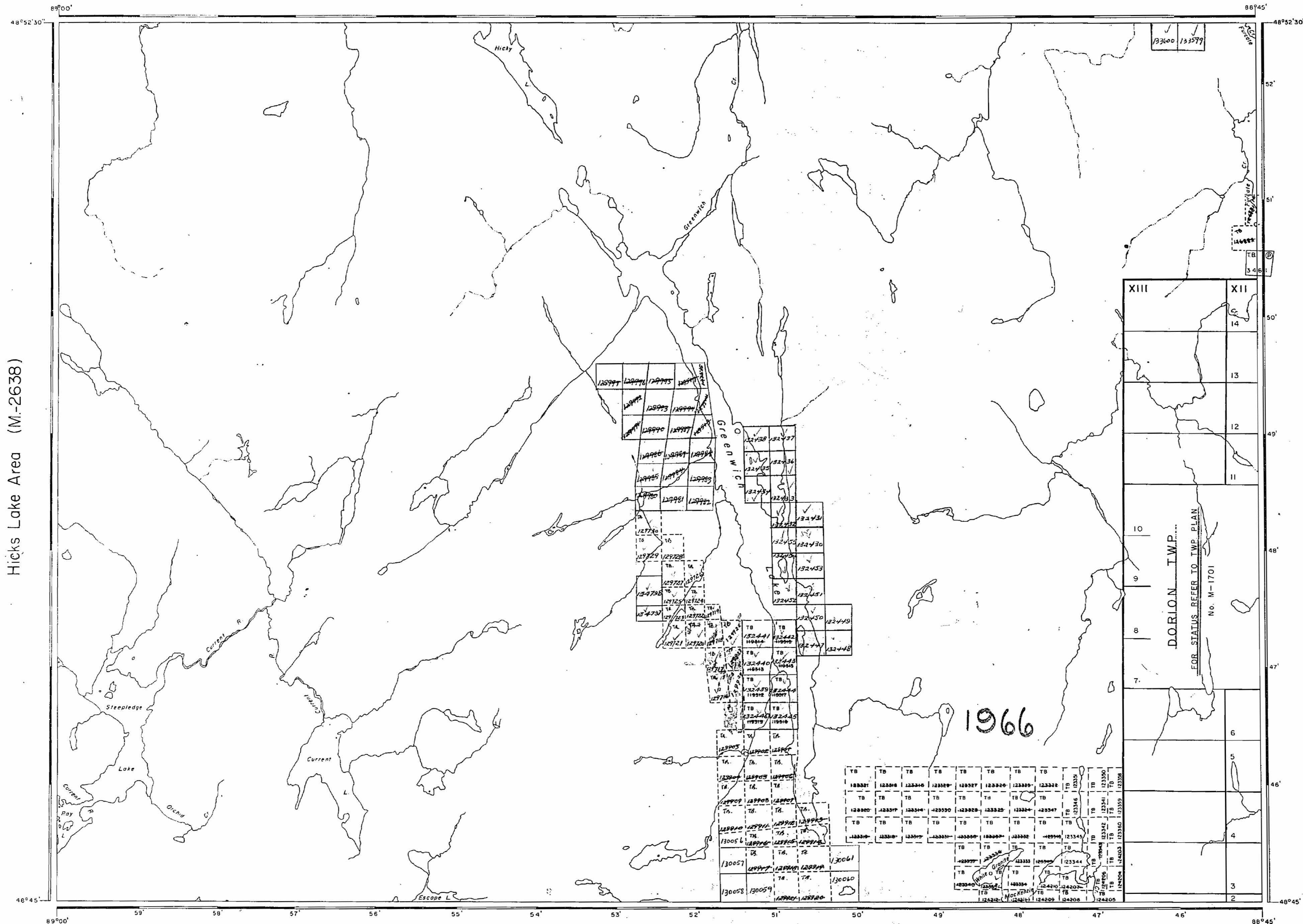
400' Surface Rights Reservation around all  
Lakes and Rivers.

PLAN NO. **M. 2621**

DEPARTMENT OF MINES  
— ONTARIO —

Hicks Lake Area (M.-2638)

Tartan Lake Area (M.-2634)



XIII	XII
	14
	13
	12
	11
10	
9	
8	
7	
	6
	5
	4
	3
	2

DORION TWP.  
FOR STATUS REFER TO TWP PLAN  
No. M-1701

1966

133600 133577

2621

ANDERS LAKE M.2624

AREA OF  
**GREENWICH LAKE**

DISTRICT OF  
THUNDER BAY

THUNDER BAY  
MINING DIVISION

SCALE: 1-INCH = 40 CHAINS

**LEGEND**

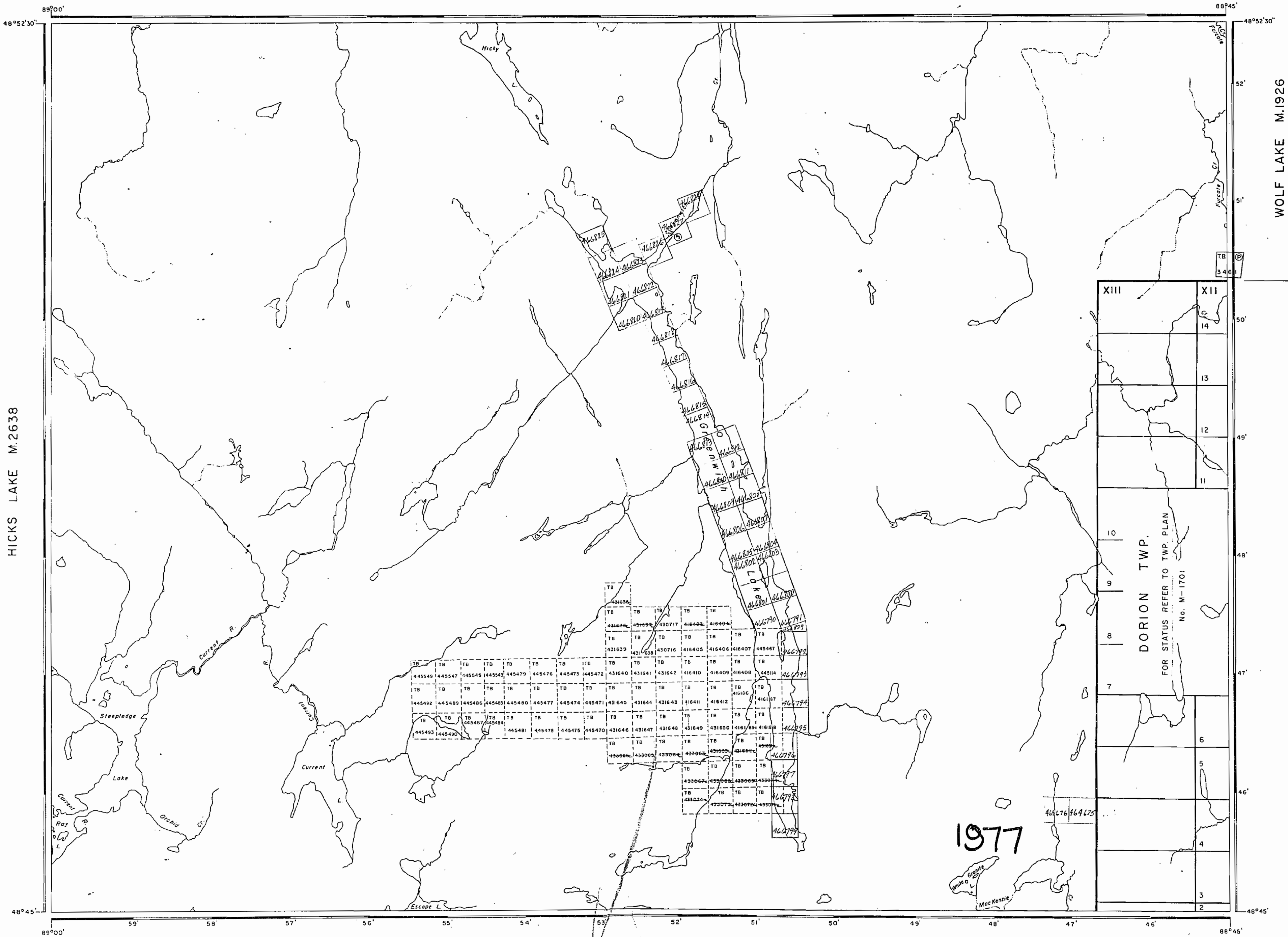
- PATENTED LAND ● or ⊕
- CROWN LAND SALE C.S.
- LEASES ⊙
- LOCATED LAND Loc.
- LICENSE OF OCCUPATION L.O.
- MINING RIGHTS ONLY M.R.O.
- SURFACE RIGHTS ONLY S.R.O.
- ROADS —
- IMPROVED ROADS —
- KING'S HIGHWAYS —
- RAILWAYS —
- POWER LINES —
- MARSH OR MUSKEG —
- MIGES —
- CANCELLED C.
- PATENTED S.R.O. ⊙

**NOTES**

400' surface rights reservation along the shores of all lakes and rivers.

Areas withdrawn from staking under Section 43 of the Mining Act (R.S.O. 1970).

Order No.	File	Date	Disposition
183753		26/3/73	S.R. & M.R.
Reopened by O.A. 4177 - See Land Roll			



XIII	XII
	14
	13
	12
	11
10	
9	
8	
7	
	6
	5
	4
	3
	2

DORION TWP.  
FOR STATUS REFER TO TWP. PLAN  
No. M-1701

HICKS LAKE M.2638

WOLF LAKE M.1926

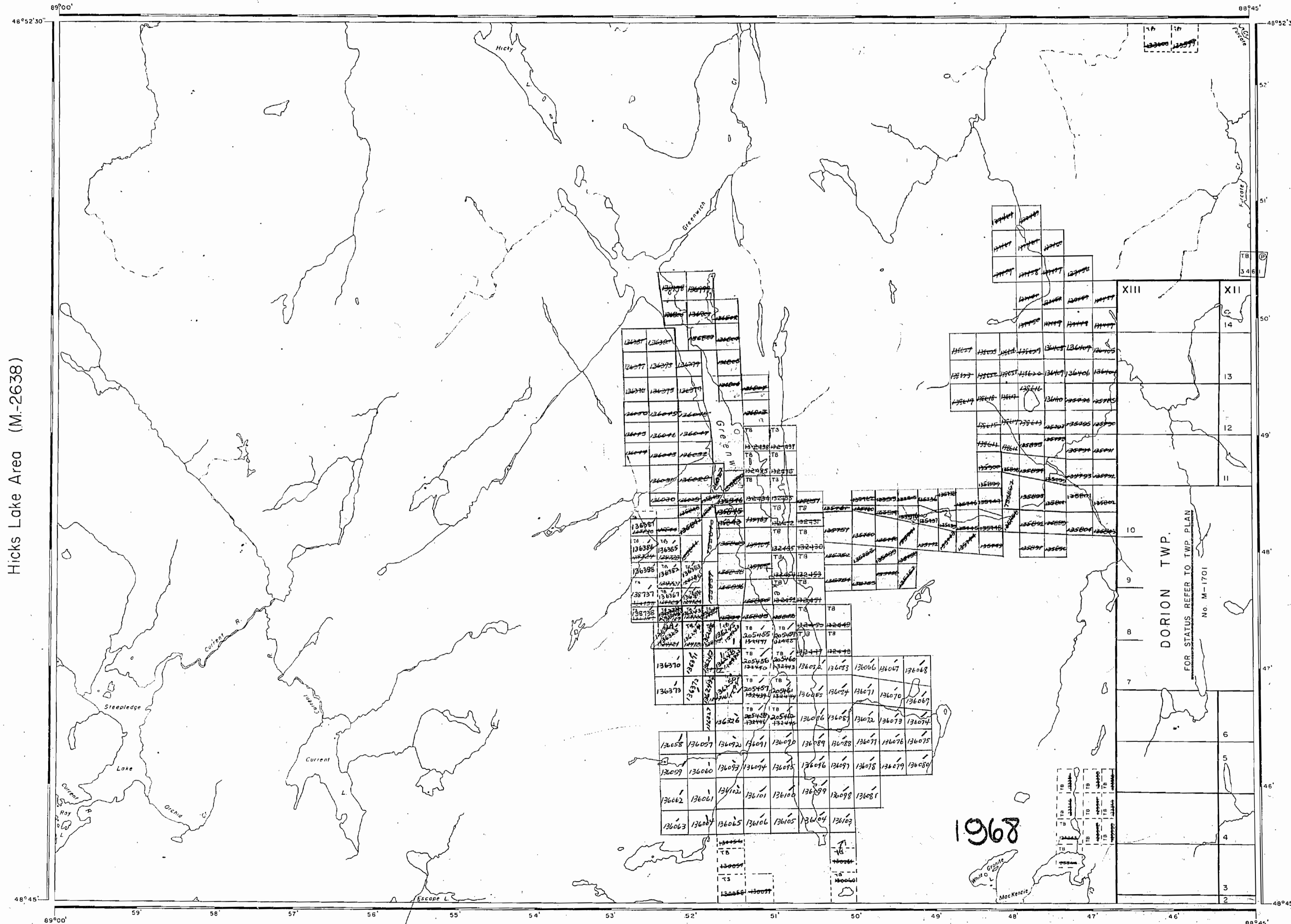
TARTAN LAKE M.2634

NATIONAL TOPOGRAPHIC SERIES 52A15

PLAN NO. **M.2621**

ONTARIO  
MINISTRY OF NATURAL RESOURCES

Anders Lake Area (M.-2624)



Hicks Lake Area (M.-2638)

Tartan Lake Area (M.-2634)

AREA OF  
GREENWICH LAKE

DISTRICT OF  
THUNDER BAY

PORT ARTHUR  
MINING DIVISION

SCALE: 1-INCH = 40 CHAINS

LEGEND

- PATENTED LAND Ⓟ
- CROWN LAND SALE C.S.
- LEASES Ⓞ
- LOCATED LAND Loc.
- LICENSE OF OCCUPATION L.O.
- MINING RIGHTS ONLY M.R.O.
- SURFACE RIGHTS ONLY S.R.O.
- ROADS —
- IMPROVED ROADS —
- KING'S HIGHWAYS —
- RAILWAYS —
- POWER LINES —
- MARSH OR MUSKEG —
- MINES —
- CANCELLED —

NOTES

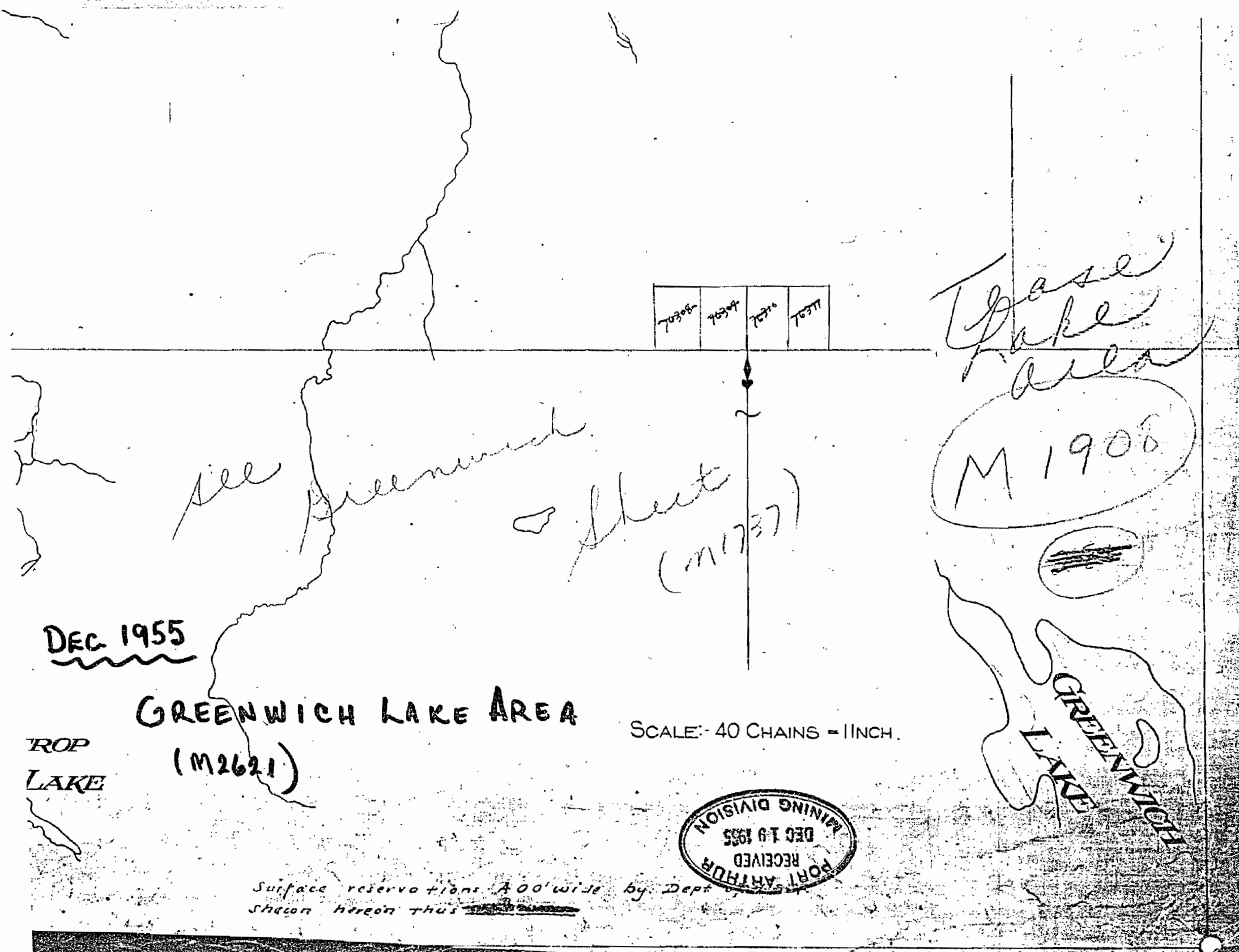
400' Surface Rights Reservation around all  
Lakes and Rivers.

DORION TWP.  
FOR STATUS REFER TO TWP. PLAN  
No. M-1701

PLAN NO. M.2621

DEPARTMENT OF MINES  
- ONTARIO -

2621



70306	70307	70308	70309
-------	-------	-------	-------

*Trase  
Lake  
Area*

*M 1906*

*all Greenwich  
Sheet  
(M1737)*

DEC 1955

**GREENWICH LAKE AREA  
(M2621)**

**ROP  
LAKE**

SCALE: 40 CHAINS = 1 INCH.

MINING DIVISION  
DEC 19 1955  
PORT ARTHUR RECEIVED

Surface reservations 400' wide by Dept of  
Station hereon this

AREA OF  
**GREENWICH LAKE**

DISTRICT OF  
THUNDER BAY

THUNDER BAY  
MINING DIVISION

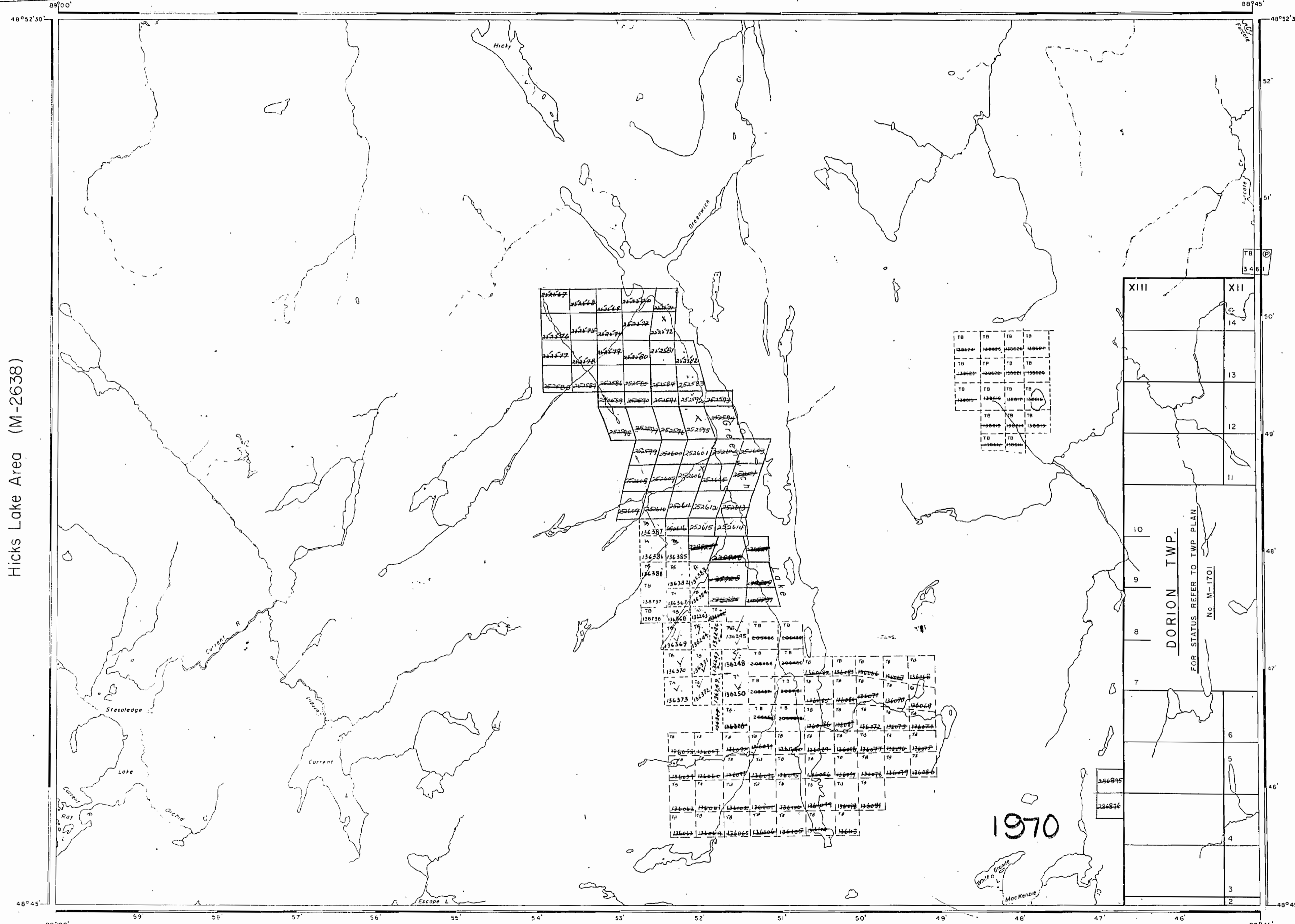
SCALE: 1-INCH = 40 CHAINS

**LEGEND**

- PATENTED LAND Ⓟ
- CROWN LAND SALE C.S.
- LEASES Ⓞ
- LOCATED LAND Loc.
- LICENSE OF OCCUPATION L.O.
- MINING RIGHTS ONLY M.R.O.
- SURFACE RIGHTS ONLY S.R.O.
- ROADS —
- IMPROVED ROADS —
- KING'S HIGHWAYS —
- RAILWAYS —
- POWER LINES —
- MARSH OR MUSKEG —
- MINES X
- CANCELLED C

**NOTES**

400' Surface Rights Reservation around all  
Lakes and Rivers.



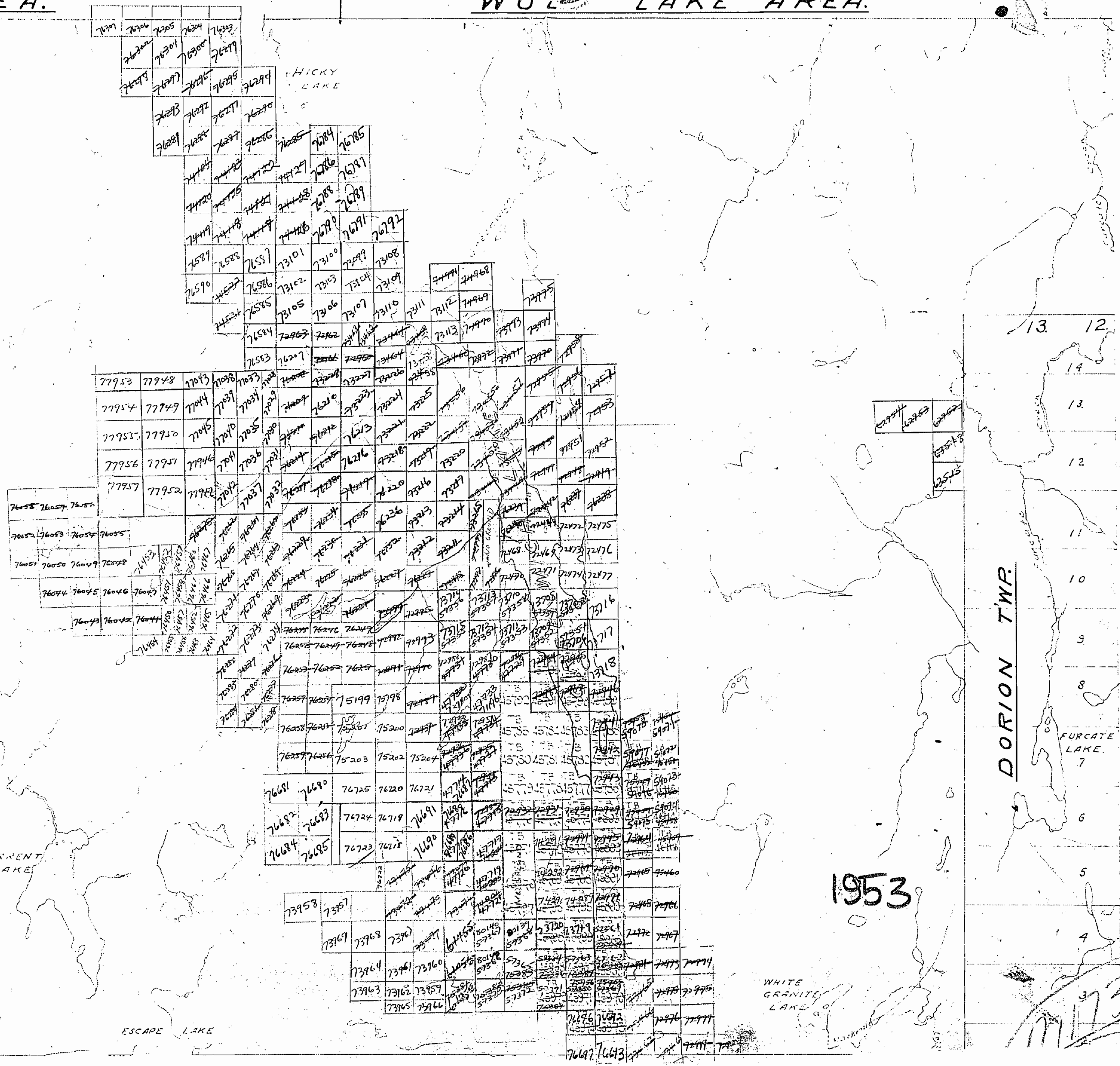
Hicks Lake Area (M-2638)

1970



LAKE AREA.

WOLF LAKE AREA.



1953

DORION TWR

GREENWICH LAKE AREA

173

13 12

14

13

12

11

10

9

8

7

6

5

4

3

STEEPLEDGE LAKE.

CURRENT LAKE

ESCAPE LAKE

HICKY LAKE

WHITE GRANITE LAKE

FURCATE LAKE.

AREA OF  
**GREENWICH LAKE**

DISTRICT OF  
THUNDER BAY

PORT ARTHUR  
MINING DIVISION

SCALE: 1-INCH = 40 CHAINS

**LEGEND**

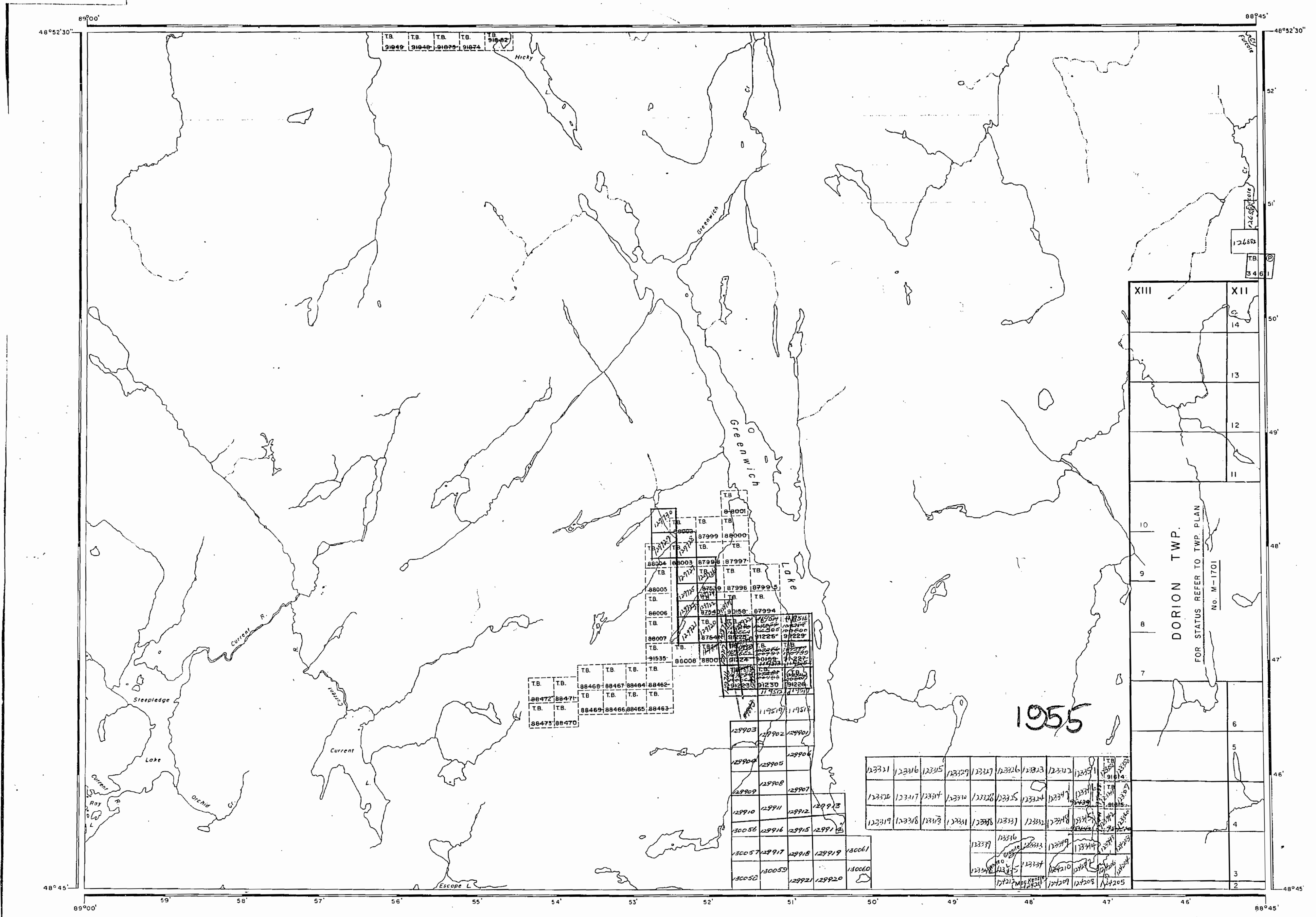
- PATENTED LAND Ⓟ
- CROWN LAND SALE C.S.
- LEASES Ⓛ
- LOCATED LAND Loc.
- LICENSE OF OCCUPATION L.O.
- MINING RIGHTS ONLY M.R.O.
- SURFACE RIGHTS ONLY S.R.O.
- ROADS —
- IMPROVED ROADS —
- KING'S HIGHWAYS —
- RAILWAYS —
- POWER LINES —
- MARSH OR MUSKEG —
- MINES Ⓜ
- CANCELLED C

**NOTES**

400' Reserve around all Lakes & Rivers to the Dept. of Lands & Forests.

PLAN NO. **M.2621**

DEPARTMENT OF MINES  
— ONTARIO —



2621

Anders Lake Area (M.-2624)

AREA OF  
**GREENWICH LAKE**  
 DISTRICT OF  
 THUNDER BAY  
 THUNDER BAY  
 MINING DIVISION  
 SCALE: 1-INCH = 40 CHAINS

LEGEND

- PATENTED LAND
- CROWN LAND SALE
- LEASES
- LOCATED LAND
- LICENSE OF OCCUPATION
- MINING RIGHTS ONLY
- SURFACE RIGHTS ONLY
- ROADS
- IMPROVED ROADS
- KING'S HIGHWAYS
- RAILWAYS
- POWER LINES
- MARSH OR MUSKOG
- MINES
- CANCELLED

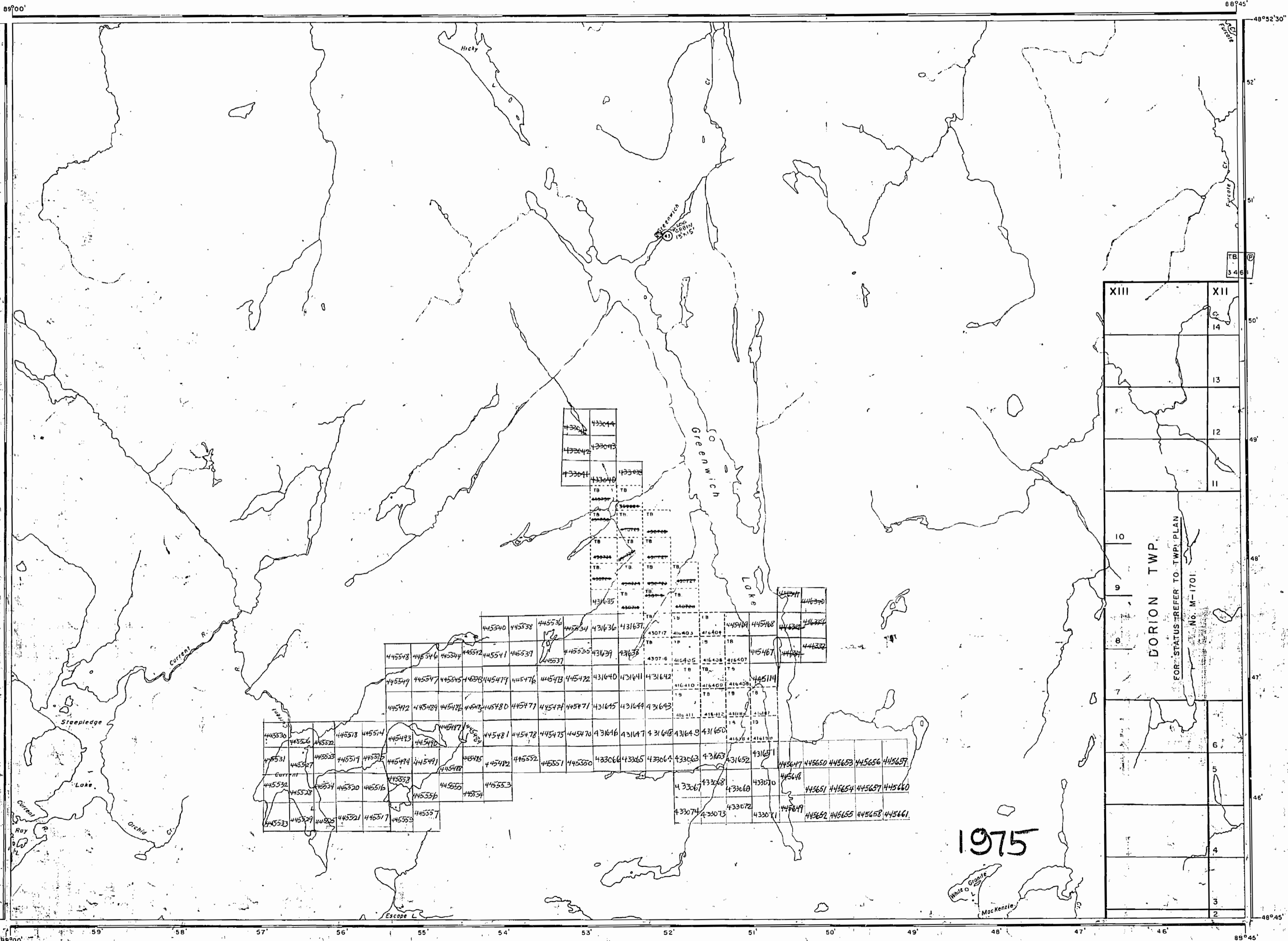
NOTES

400' Surface Rights Reservation around all  
 Lakes and Rivers.

Areas withdrawn from staking under Section  
 43 of the Mining Act (R.S.O. 1970).

File	Date	Disposition
183755	26/3/78	S.R. & M.R.

Hicks Lake Area (M.-2638)



Tarton Lake Area (M.-2634)

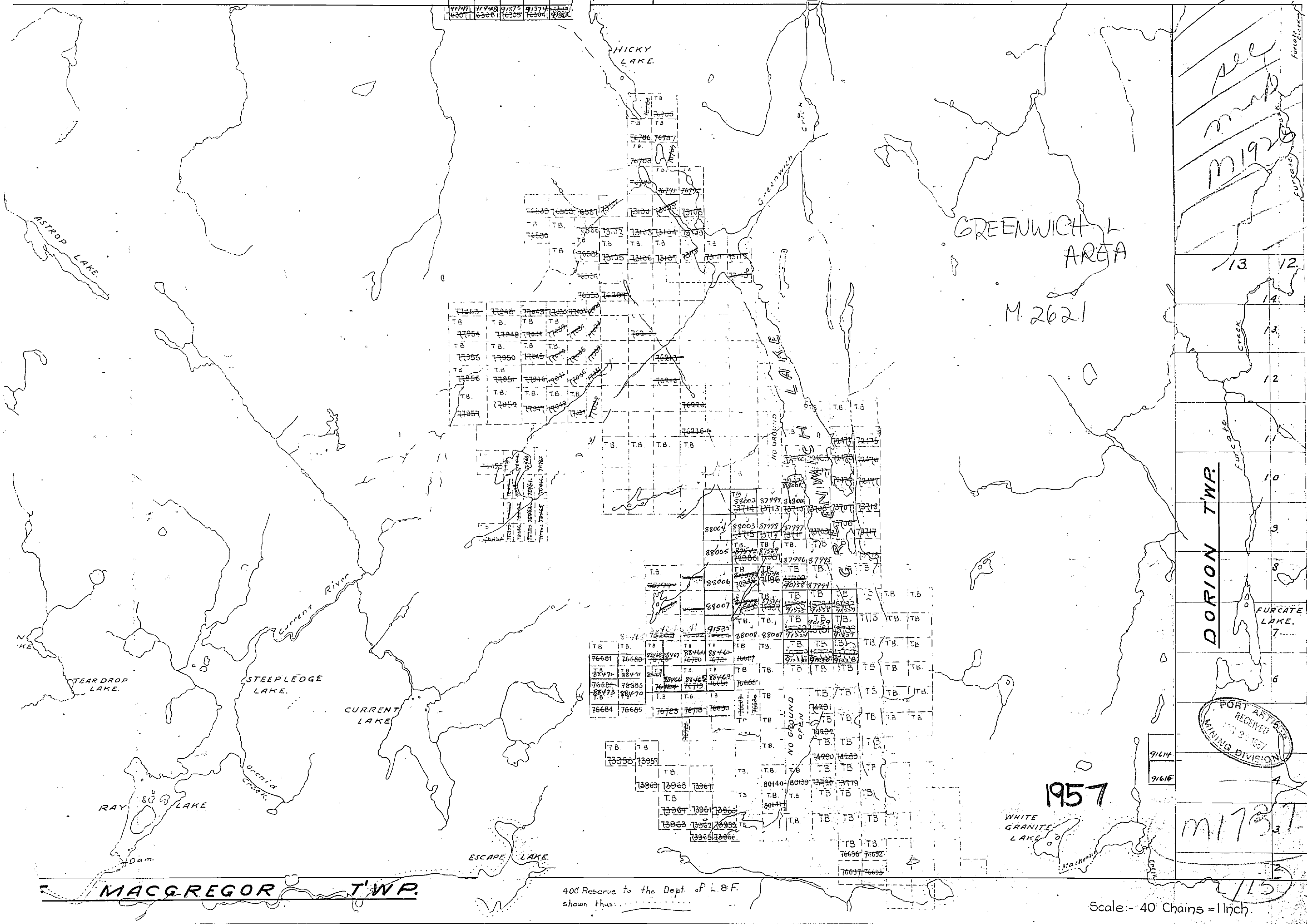


**T.B.**  
 NATIONAL TOPOGRAPHIC SERIES 52A15  
 PLAN NO. **M.2621**  
 ONTARIO  
 MINISTRY OF NATURAL RESOURCES  
 SURVEYS AND MAPPING BRANCH

TEASE LAKE AREA.

WOLF LAKE AREA.


9174	9174A	9151	9174	9174
6301	6306	6305	6304	6302



See map M1928

13	12
14	13
12	12
11	11
10	9
9	8
8	7
7	6
6	5
5	4
4	3
3	2
2	1

DORION TWP.



M1731

115

1957

WHITE GRANITE LAKE

MACGREGOR TWP.

400 Reserve to the Dept. of L & F. shown thus: . . . . .

Scale: - 40 Chains = 1 Inch