

REFERENCES

AREAS WITHDRAWN FROM DISPOSITION

- M.R.O. - MINING RIGHTS ONLY
- S.R.O. - SURFACE RIGHTS ONLY
- M.+S. - MINING AND SURFACE RIGHTS

Description	Order No.	Date	Disposition	File
SEC. 36/80	W. 48/81	11/6/81	S.R.O.	27993
SEC. 36/80	W. 101/81	27/10/81	S.R. & M.R.	27993
SEC. 36/80	W. 102/81	6/11/81	M.R.O.	
SEC. 36/80	W. 103/81	6/11/81	S.R. & M.R.	

Surface and Mining Rights Withdrawn from Staking, section 36/80 order No. 627186

SAND AND GRAVEL

- GRAVEL FILE 127536
- GRAVEL FILE 127784
- M.T.C. GRAVEL PIT
- GRAVEL FILE 64647

NOTES

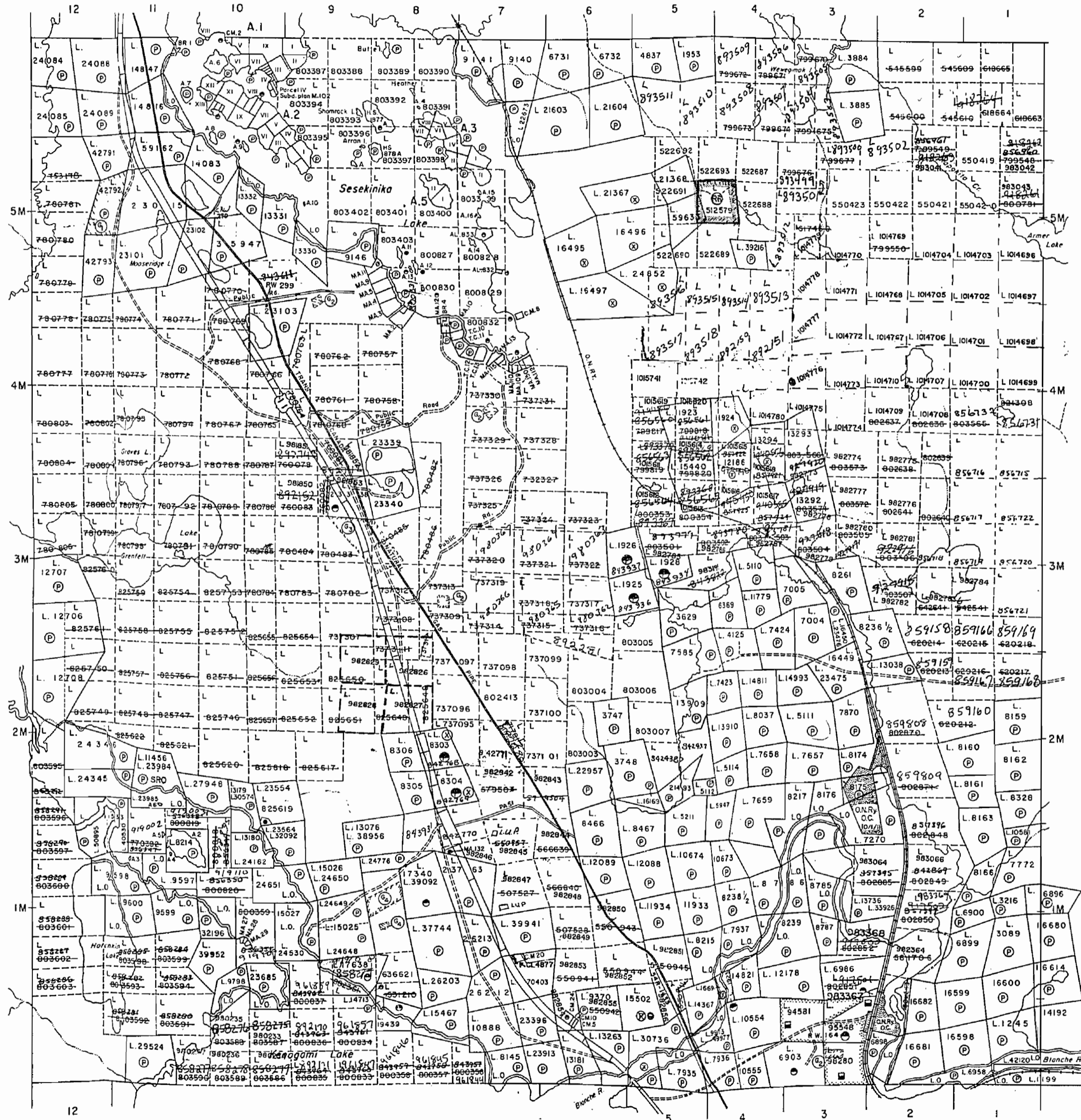
ALL ISLANDS IN SESEKINIK LAKE ARE WITHDRAWN FROM STAKING BY ORDER-IN-COUNCIL DATED DEC. 7, 1921

RW299 DISPOSITION OF CROWN LAND

CL4977 - PENDING APPLICATION UNDER PUBLIC LANDS ACT

REPLACED APRIL 25/86.

MAISONVILLE TWP.



LEGEND

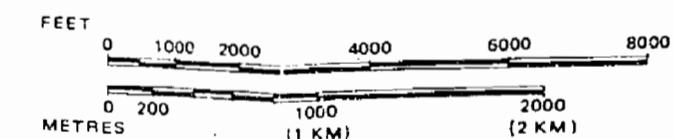
- HIGHWAY AND ROUTE No.
- OTHER ROADS
- TRAILS
- SURVEYED LINES: TOWNSHIPS, BASE LINES, ETC., LOTS, MINING CLAIMS, PARCELS, ETC.
- UNSURVEYED LINES: LOT LINES, PARCEL BOUNDARY, MINING CLAIMS ETC.
- RAILWAY AND RIGHT OF WAY
- UTILITY LINES
- NON-PERENNIAL STREAM
- FLOODING OR FLOODING RIGHTS
- SUBDIVISION OR COMPOSITE PLAN
- RESERVATIONS
- ORIGINAL SHORELINE
- MARSH OR MUSKEG
- MINES
- TRAVERSE MONUMENT

DISPOSITION OF CROWN LANDS

TYPE OF DOCUMENT	SYMBOL
PATENT, SURFACE & MINING RIGHTS	
" SURFACE RIGHTS ONLY	
" MINING RIGHTS ONLY	
LEASE, SURFACE & MINING RIGHTS	
" SURFACE RIGHTS ONLY	
" MINING RIGHTS ONLY	
LICENCE OF OCCUPATION	
ORDER-IN-COUNCIL	
RESERVATION	
CANCELLED	
SAND & GRAVEL	

NOTE: MINING RIGHTS IN PARCELS PATENTED PRIOR TO MAY 6, 1913, VESTED IN ORIGINAL PATENTEE BY THE PUBLIC LANDS ACT, R.S.O. 1970, CHAP. 380, SEC. 63, SUBSEC. 1.

SCALE: 1 INCH = 40 CHAINS



TOWNSHIP

GRENFELL

M.N.R. ADMINISTRATIVE DISTRICT

KIRKLAND LAKE

MINING DIVISION

LARDER LAKE


LAND TITLES / REGISTRY DIVISION

TIMISKAMING



Date JANUARY, 1985

Number G-3212



REFERENCES

AREAS WITHDRAWN FROM DISPOSITION

- M.R.O. MINING RIGHTS ONLY
- S.R.O. SURFACE RIGHTS ONLY
- M.+S. MINING AND SURFACE RIGHTS

Description Order No. Date Disposition File

Surface and Mining Rights Withdrawn From Staking, Section 36780-Order No. W87786
O-16/BBL Opens Part of W87/86

SAND AND GRAVEL

- GRAVEL FILE 127536
- GRAVEL FILE 127784
- M.T.C. GRAVEL PIT
- GRAVEL FILE 64647

PENDING APPLICATION FOR SURFACE RIGHTS UNDER THE PUBLIC LANDS ACT

- PI
- DUMP SITE
- TCPL (PIPELINE) APPLICATION FOR RIGHT OF WAY

Surface Rights Withdrawn under Sec. 36, The Mining Act R.S.O. 1980, ORDER NO. W-01/91/ONT
(Trans Canada Pipeline Right of Way and Buffer Zone particularly 40.25 meters or 132 ft. on either side of centre line of right of way)

NOTES

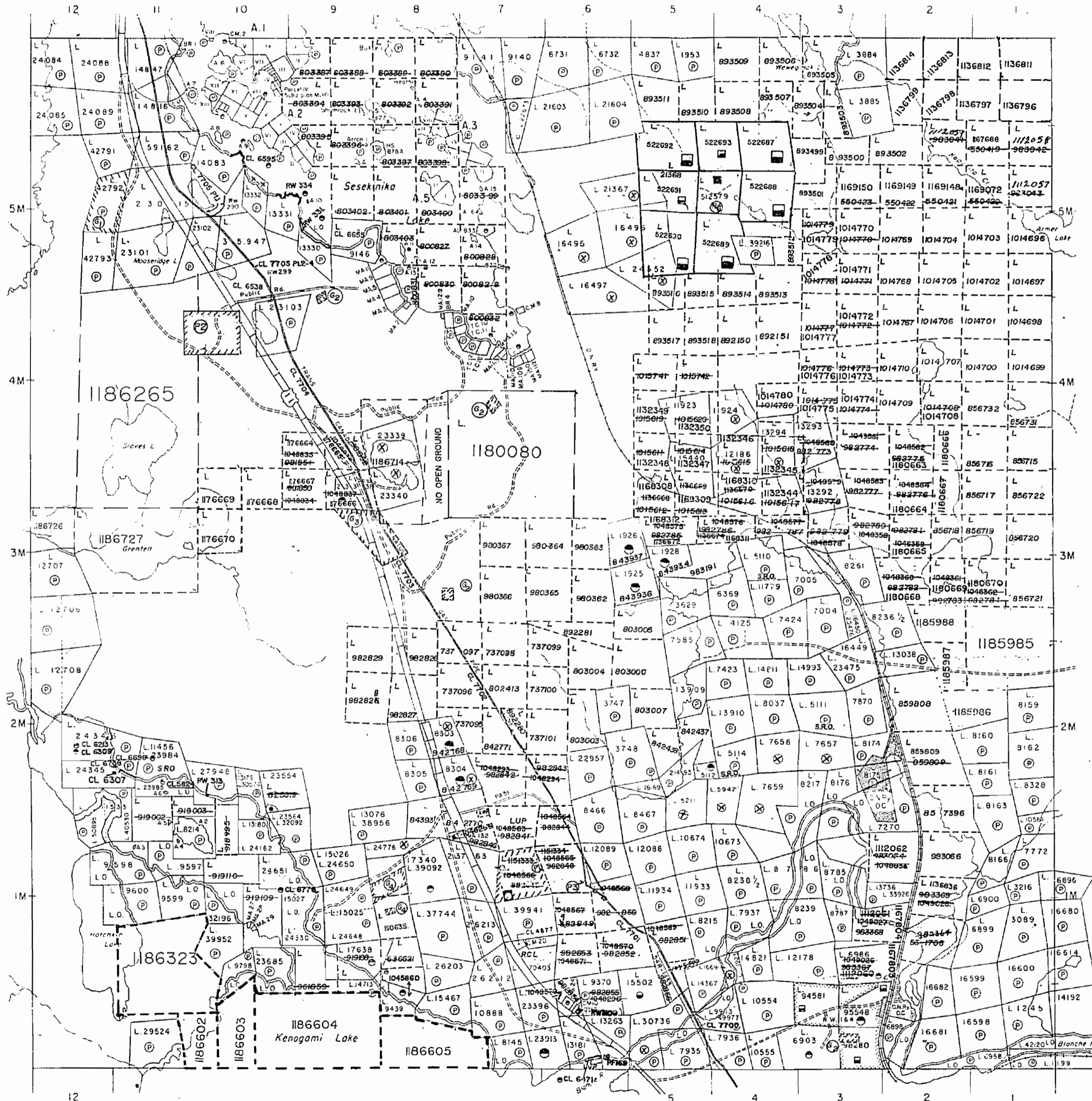
ALL ISLANDS IN SESEKINIKA LAKE ARE WITHDRAWN FROM STAKING BY ORDER-IN-COUNCIL DATED DEC. 7, 1921

THE INFORMATION THAT APPEARS ON THIS MAP HAS BEEN COMPILED FROM VARIOUS SOURCES, AND ACCURACY IS NOT GUARANTEED. THOSE WISHING TO STAKE MINING CLAIMS SHOULD CONSULT WITH THE MINING RECORDER, MINISTRY OF NORTHERN DEVELOPMENT AND MINES, FOR ADDITIONAL INFORMATION ON THE STATUS OF THE LANDS SHOWN HEREON.

NOTICE OF FORESTRY ACTIVITY

THIS TOWNSHIP / AREA FALLS WITHIN THE TIMISKAMING MANAGEMENT UNIT AND MAY BE SUBJECT TO FORESTRY OPERATIONS. THE MNR UNIT FORESTER FOR THIS AREA CAN BE CONTACTED AT: P.O. BOX 129 SWASTIKA, ONT. POK ITO 705-642-3222

MAISONVILLE TWP.



BOMPAS TWP.

TECK TWP.

REPLACED AUGUST 11, 1992 BRB.

EBY TWP.

COPY OF THIS MYLAR ARCHIVED ON JAN 13/92

LEGEND

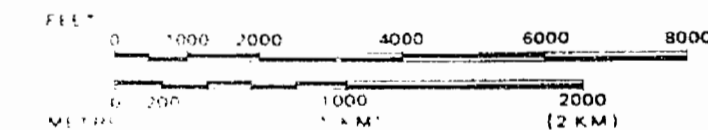
- HIGHWAY AND ROUTE NO.
- OTHER ROADS
- RAIL
- SURVEYED LINES
- TOWNSHIPS, BASE LINES, ETC.
- LOTS, MINING CLAIMS, PARCELS, ETC.
- UNSURVEYED LINES
- LOT LINES
- PARCEL BOUNDARY
- MINING CLAIMS ETC
- RAILWAY AND RIGHT OF WAY
- UTILITY LINES
- NON-PERENNIAL STREAM
- FLOODING OR FLOODING RIGHTS
- SUBDIVISION OR COMPOSITE PLAN
- RESERVATIONS
- ORIGINAL SHORELINE
- MARSH OR MUSKEG
- MINES
- TRAVERSE MONUMENT

DISPOSITION OF CROWN LANDS

TYPE OF DOCUMENT	SYMBOL
PATENT, SURFACE & MINING RIGHTS	
" SURFACE RIGHTS ONLY	
" MINING RIGHTS ONLY	
LEASE, SURFACE & MINING RIGHTS	
" SURFACE RIGHTS ONLY	
" MINING RIGHTS ONLY	
LICENCE OF OCCUPATION	
ORDER-IN-COUNCIL	
RESERVATION	
CANCELLED	
SAND & GRAVEL	

NOTE: MINING RIGHTS IN PARCELS PATENTED PRIOR TO MAY 6, 1913, VESTED IN ORIGINAL PATENTEE BY THE PUBLIC LANDS ACT R.S.O. 1970, CHAP. 380, SEC. 63, SUBSEC. 1.

SCALE 1 INCH = 40 CHAINS



TOWNSHIP

GRENFELL

M.N.R. ADMINISTRATIVE DISTRICT

KIRKLAND LAKE

MINING DIVISION

LARDER LAKE

LAND TITLES / REGISTRY DIVISION

TIMISKAMING



Ministry of Northern Development and Mines

Date JANUARY, 1985

Number

G-3212

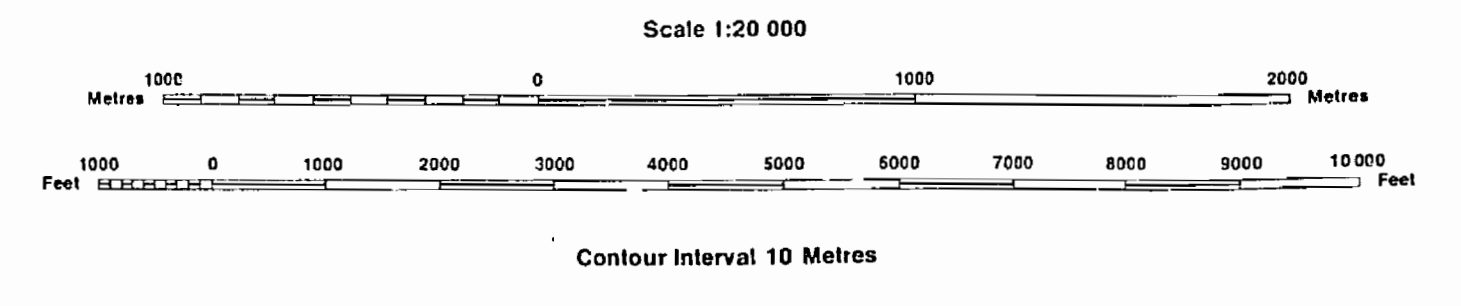


Ministry of Natural Resources
Ministry of Northern Development and Mines

INDEX TO LAND DISPOSITION

PLAN
G-3212
TOWNSHIP
GRENFELL

M.N.R. ADMINISTRATIVE DISTRICT
KIRKLAND LAKE
MINING DIVISION
LARDER LAKE
LAND TITLES/REGISTRY DIVISION
TIMISKAMING



SYMBOLS

- Boundary
Township, Meridian, Baseline
Road allowance: surveyed, unsurveyed
Lot/Concession: surveyed, unsurveyed
Parcel: surveyed, unsurveyed
Right-of-way: road, railway, utility
Reservation
Cliff, Pit, Pile
Contour
Interpolated
Depression
Control point (horizontal)
Flooded land
Mine head frame
Pipeline (above ground)
Railway: single track, double track, abandoned
Road: highway, county, township access, trail, bush
Shoreline (original)
Transmission line
Wooded area

AREAS WITHDRAWN FROM DISPOSITION

MRO - Mining Rights Only
SRO - Surface Rights Only
M + S - Mining and Surface Rights

Table with columns: Description, Order No., Date, Disposition, File. Includes entries for SAND AND GRAVEL and PENDING APPLICATION FOR SURFACE RIGHTS UNDER THE PUBLIC LANDS ACT.

TCPL [PIPELINE] APPLICATION FOR RIGHT OF WAY

Surface Rights Withdrawn under Sec. 36. The Mining Act R.S.O. 1990, ORDER NO. W-01/91/ONT (Trans Canada Pipeline Right of Way and Buffer Zone particularly 402.5 meters or 02 fl. on either side of centre line of right of way)

SURFACE AND MINING RIGHTS WITHDRAWN FROM PROSPECTING, STAKING OUT, SALE OR LEASE SECTION THE MINING ACT, RSO 1990 W.L-19/96 NER

NOTES

ALL ISLANDS IN SESEKINIKA LAKE ARE WITHDRAWN FROM STAKING BY ORDEN - IN-COUNCIL DATE DECEMBER 7, 1921

NOTICE OF FORESTRY ACTIVITY
THIS TOWNSHIP/AREA FALLS WITHIN THE TIMISKAMING MANAGEMENT UNIT AND MAY BE SUBJECT TO FORESTRY OPERATIONS. THE MNR UNIT FORESTER FOR THIS AREA CAN BE CONTACTED AT: RD BOX 129 SWASTIKA, ONTARIO P.O. BOX 170 705-642-3222

DISPOSITION OF CROWN LANDS

- Patent
Surface & Mining Rights
Surface Rights Only
Mining Rights Only
Lease
Surface & Mining Rights
Surface Rights Only
Mining Rights Only
Licence of Occupation
Order-in-Council
Cancelled
Reservation
Sand & Gravel

ARCHIVED JUNE 12, 1996

CIRCULATED AUG. 11, 1992 B.R.E.
ARCHIVED DECEMBER 12, 1994

Map base and land disposition drafting by Surveys and Mapping Branch, Ministry of Natural Resources.

The disposition of land, location of lot fabric and parcel boundaries on this index was compiled for administrative purposes only.

DATE OF ISSUE
APR 20 1990
PRINCIPAL RECORDS OFFICE - GURDURV

THE INFORMATION THAT APPEARS ON THIS MAP HAS BEEN COMPILED FROM VARIOUS SOURCES, AND ACCURACY IS NOT GUARANTEED. THOSE WISHING TO STAKE MINING CLAIMS SHOULD CONSULT WITH THE MINING RECORDER, MINISTRY OF NORTHERN DEVELOPMENT AND MINES, FOR ADDITIONAL INFORMATION ON THE STATUS OF THE LANDS SHOWN HEREON.

REFERENCES

AREAS WITHDRAWN FROM DISPOSITION

- M.R.O. - MINING RIGHTS ONLY
- S.R.O. - SURFACE RIGHTS ONLY
- M.+S. - MINING AND SURFACE RIGHTS

Description Order No. Date Disposition File

76 SURFACE AND MINING RIGHTS WITHDRAWN FROM STAKING, SECTION 36/80 - ORDER NO. W87/86.

0-16/88L OPENS PART OF W87/86

SAND AND GRAVEL

- 1 GRAVEL FILE 127536
- 2 GRAVEL FILE 127784
- 3 M.T.C. GRAVEL PIT
- 4 GRAVEL FILE 64647

NOTES

ALL ISLANDS IN SESEKINIKA LAKE ARE WITHDRAWN FROM STAKING BY ORDER-IN-COUNCIL DATED DEC. 7, 1921

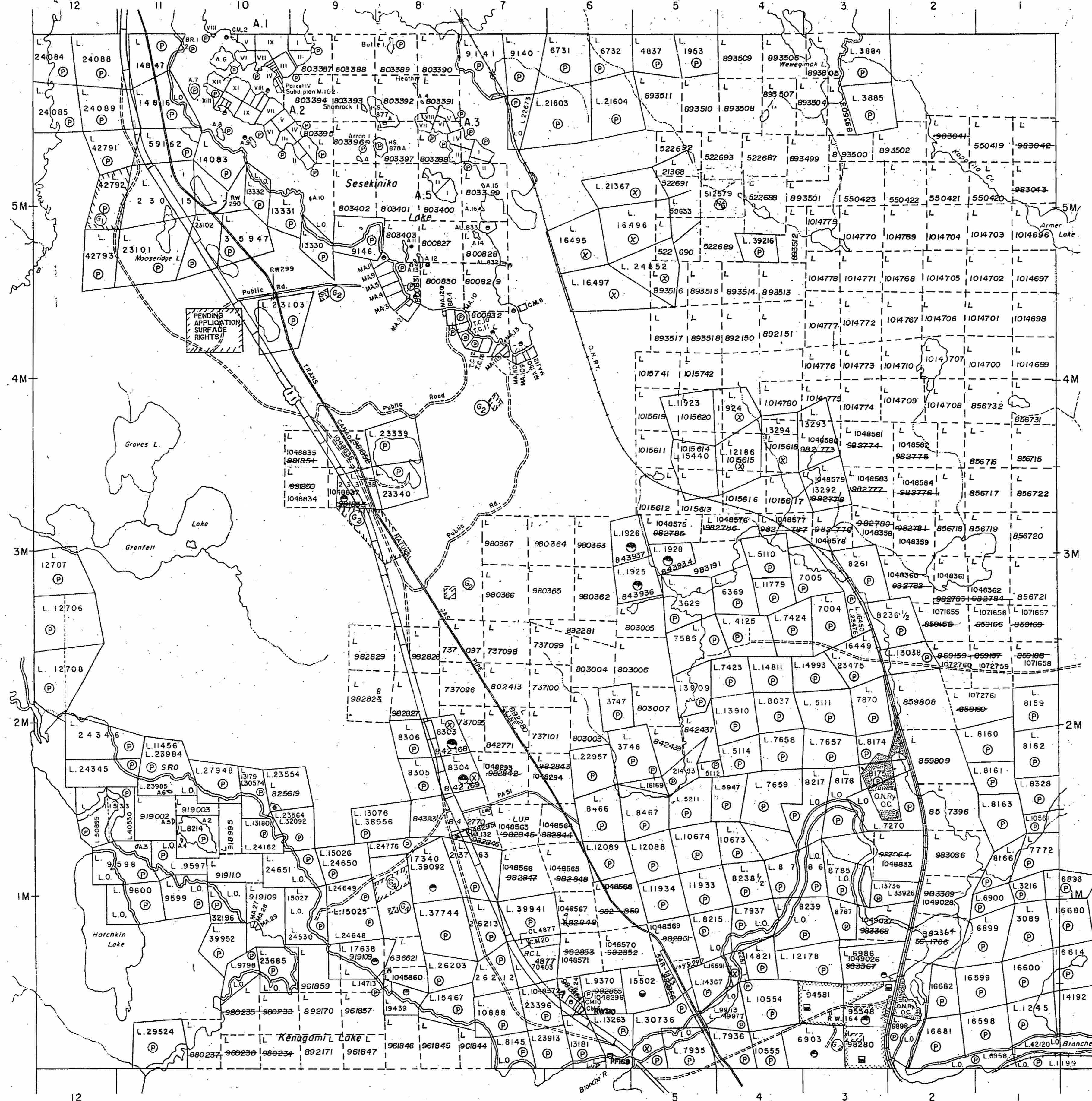
RW299 DISPOSITION OF CROWN LAND

CL4877 - PENDING APPLICATION UNDER PUBLIC LANDS ACT

Copy before survey plan plotted on map.
L. 522697-693 incl
MK-136.
Dec Jan. 13/89.

CIRCULATED APRIL 25/88

MAISONVILLE TWP.



LEGEND

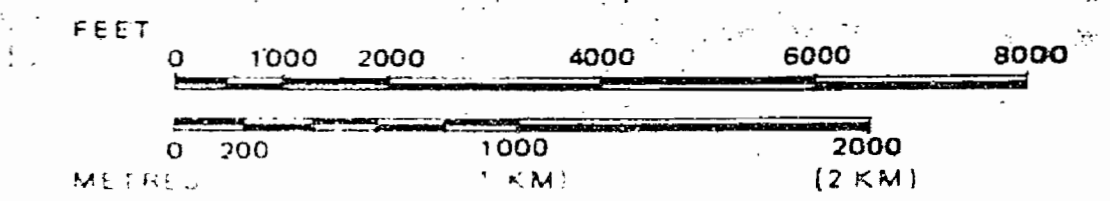
- HIGHWAY AND ROUTE No.
- OTHER ROADS
- TRAILS
- SURVEYED LINES:
 - TOWNSHIPS, BASE LINES, ETC.
 - LOTS, MINING CLAIMS, PARCELS, ETC.
- UNSURVEYED LINES:
 - LOT LINES
 - PARCEL BOUNDARY
 - MINING CLAIMS ETC.
- RAILWAY AND RIGHT OF WAY
- UTILITY LINES
- NON-PERENNIAL STREAM
- FLOODING OR FLOODING RIGHTS
- SUBDIVISION OR COMPOSITE PLAN
- RESERVATIONS
- ORIGINAL SHORELINE
- MARSH OR MUSKEG
- MINES
- TRAVERSE MONUMENT

DISPOSITION OF CROWN LANDS

TYPE OF DOCUMENT	SYMBOL
PATENT, SURFACE & MINING RIGHTS	⊙ or ⊛
" SURFACE RIGHTS ONLY	⊙
" MINING RIGHTS ONLY	⊛
LEASE, SURFACE & MINING RIGHTS	⊞
" SURFACE RIGHTS ONLY	⊞
" MINING RIGHTS ONLY	⊞
LICENCE OF OCCUPATION	L.O. or ⊞
ORDER-IN-COUNCIL	OC
RESERVATION	⊞
CANCELLED	⊞
SAND & GRAVEL	⊞

NOTE: MINING RIGHTS IN PARCELS PATENTED PRIOR TO MAY 6, 1913, VESTED IN ORIGINAL PATENTEE BY THE PUBLIC LANDS ACT, R.S.O. 1970, CHAP. 380, SEC. 63, SUBSEC. 1.

SCALE: 1 INCH = 40 CHAINS



TOWNSHIP

GRENFELL

M.N.R. ADMINISTRATIVE DISTRICT

KIRKLAND LAKE

MINING DIVISION

LARDER LAKE

LAND TITLES / REGISTRY DIVISION

TIMISKAMING



Ministry of Northern Development and Mines

Ontario

Date JANUARY, 1985

Number

G-3212

EBY TWP.

REFERENCES

AREAS WITHDRAWN FROM DISPOSITION

- M.R.O. - MINING RIGHTS ONLY
- S.R.O. - SURFACE RIGHTS ONLY
- M.+S. - MINING AND SURFACE RIGHTS

Description	Order No.	Date	Disposition	File
Surface and Mining Rights Withdrawn From Staking, Section 36786 - Order No. W87/86				
O-16/88L Opens Part of W87/86				

SAND AND GRAVEL

- (G) GRAVEL FILE 127536
- (G) GRAVEL FILE 127784
- (G) M.T.C. GRAVEL PIT
- (G) GRAVEL FILE 64647

PENDING APPLICATION FOR SURFACE RIGHTS UNDER THE PUBLIC LANDS ACT

- (P) DUMP SITE
- (P) TOPL (PIPELINE) APPLICATION FOR RIGHT OF WAY

NOTES

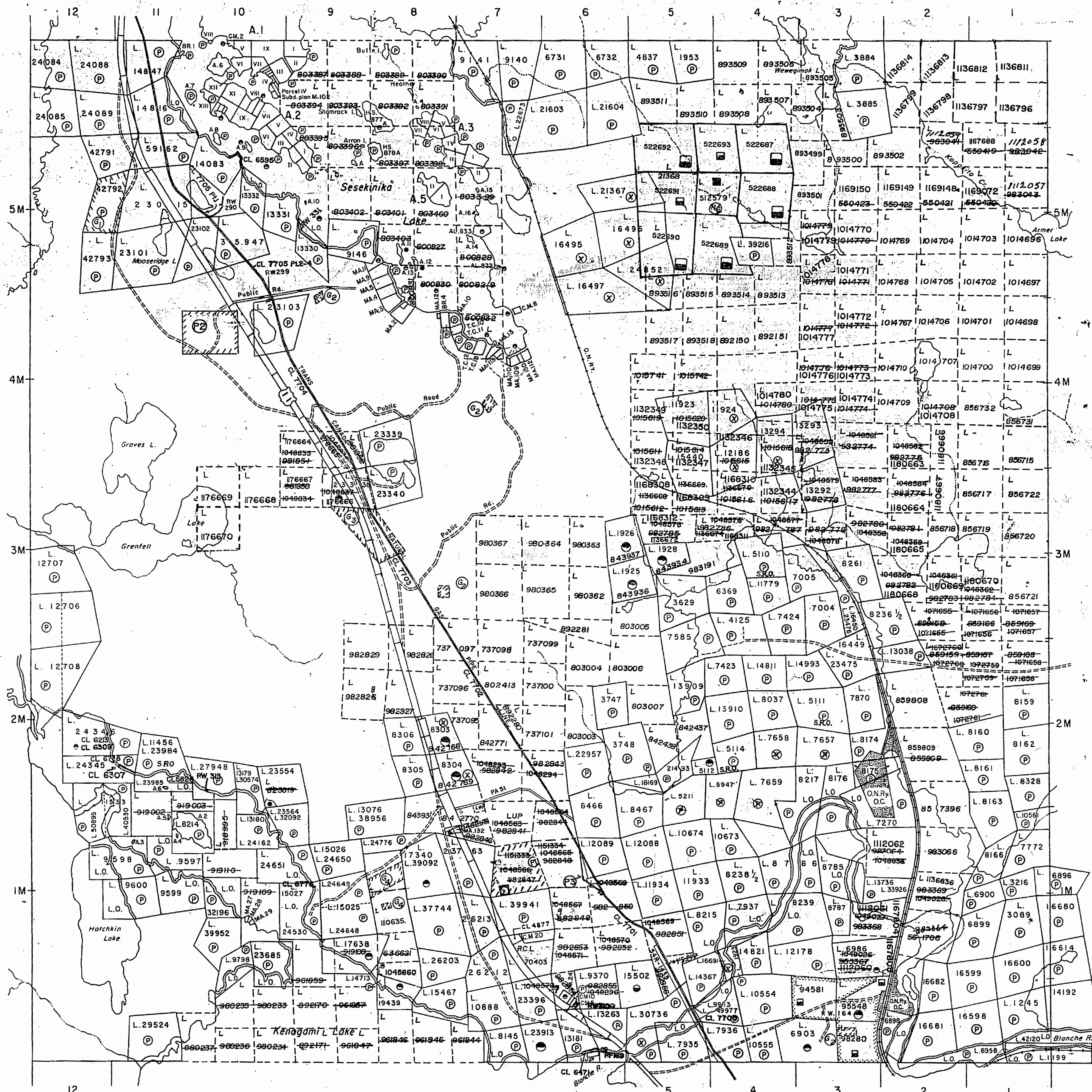
ALL ISLANDS IN SESEKINIKA LAKE ARE WITHDRAWN FROM STAKING BY ORDER-IN-COUNCIL DATED DEC. 7, 1921.

THE INFORMATION THAT APPEARS ON THIS MAP HAS BEEN COMPILED FROM VARIOUS SOURCES, AND ACCURACY IS NOT GUARANTEED. THOSE WISHING TO STAKE MINING CLAIMS SHOULD CONSULT WITH THE MINING RECORDER, MINISTRY OF NORTHERN DEVELOPMENT AND MINES, FOR ADDITIONAL INFORMATION ON THE STATUS OF THE LANDS SHOWN HEREON.

NOTICE OF FORESTRY ACTIVITY

THIS TOWNSHIP / AREA FALLS WITHIN THE TIMISKAMING MANAGEMENT UNIT AND MAY BE SUBJECT TO FORESTRY OPERATIONS. THE MNR UNIT FORESTER FOR THIS AREA CAN BE CONTACTED AT: P.O. BOX 129 SWASTIKA, ONT. POK ITO 705-642-3222

MAISONVILLE TWP.



LEGEND

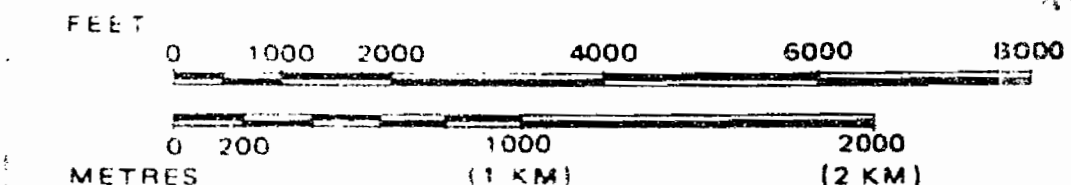
- HIGHWAY AND ROUTE No.
- OTHER ROADS
- TRAILS
- SURVEYED LINES:
 - TOWNSHIPS, BASE LINES, ETC.
 - LOTS, MINING CLAIMS, PARCELS, ETC.
- UNSURVEYED LINES:
 - LOT LINES
 - PARCEL BOUNDARY
 - MINING CLAIMS ETC.
- RAILWAY AND RIGHT OF WAY
- UTILITY LINES
- NON-PERENNIAL STREAM
- FLOODING OR FLOODING RIGHTS
- SUBDIVISION OR COMPOSITE PLAN
- RESERVATIONS
- ORIGINAL SHORELINE
- MARSH OR MUSKEG
- MINES
- TRAVERSE MONUMENT

DISPOSITION OF CROWN LANDS

TYPE OF DOCUMENT	SYMBOL
PATENT, SURFACE & MINING RIGHTS	
" SURFACE RIGHTS ONLY	
" MINING RIGHTS ONLY	
LEASE, SURFACE & MINING RIGHTS	
" SURFACE RIGHTS ONLY	
" MINING RIGHTS ONLY	
LICENCE OF OCCUPATION	
ORDER-IN-COUNCIL	
RESERVATION	
CANCELLED	
SAND & GRAVEL	

NOTE: MINING RIGHTS IN PARCELS PATENTED PRIOR TO MAY 6, 1913, VESTED IN ORIGINAL PATENTEE BY THE PUBLIC LANDS ACT, R.S.O. 1970, CHAP. 380, SEC. 63, SUBSEC. 1.

SCALE: 1 INCH = 40 CHAINS



TOWNSHIP

GRENFELL

M.N.R. ADMINISTRATIVE DISTRICT
KIRKLAND LAKE
MINING DIVISION

LARDER LAKE
LAND TITLES / REGISTRY DIVISION
TIMISKAMING



Ministry of Northern Development and Mines.

Date: JANUARY, 1985

Number

G-3212

MAISONVILLE TWP. M-361

THE TOWNSHIP OF
GRENFELL

DISTRICT OF
TIMISKAMING


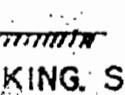
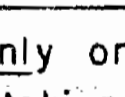
LARDER LAKE
MINING DIVISION


SCALE: 1-INCH = 40 CHAINS

LEGEND

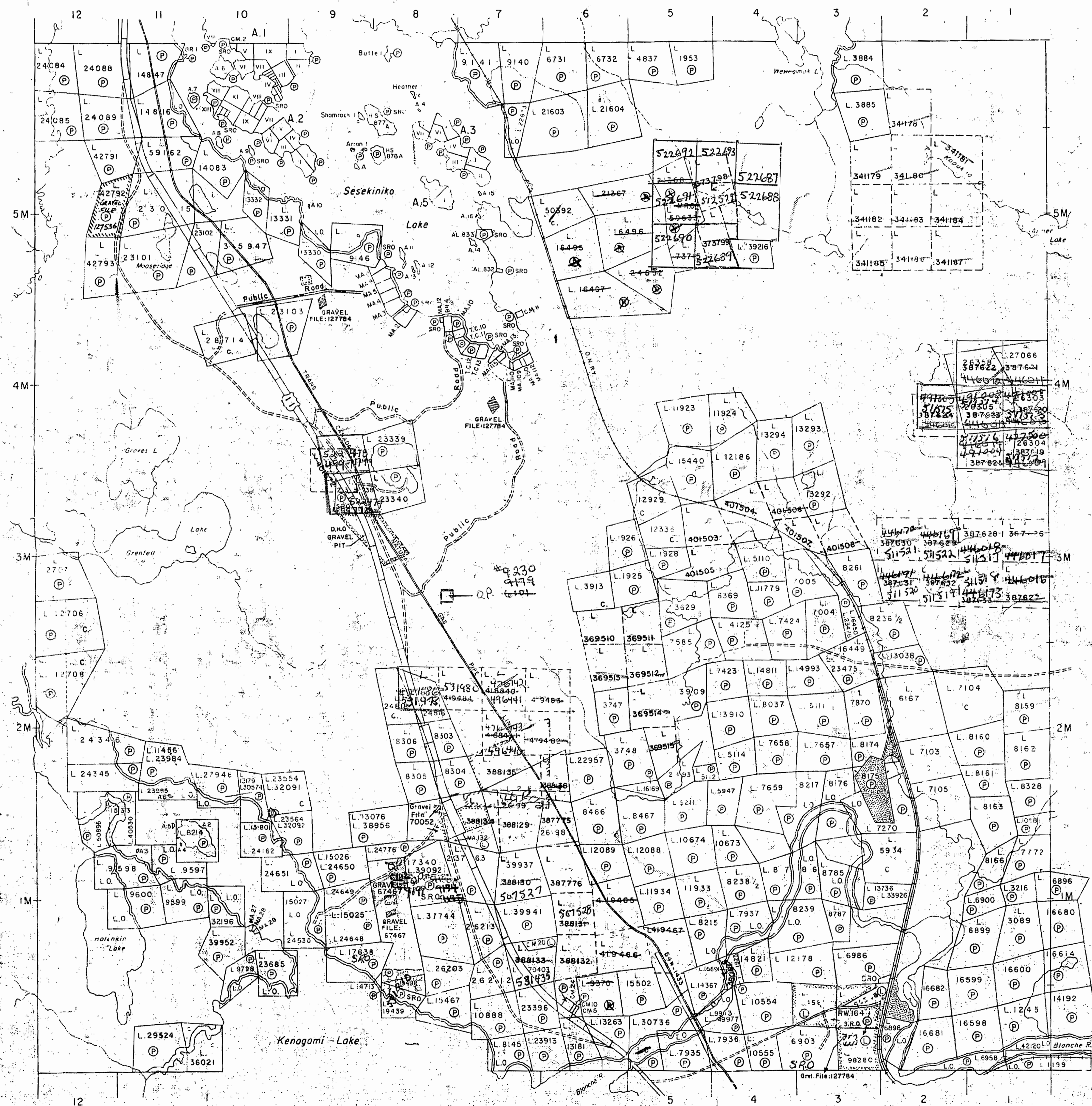
- PATENTED LAND (P)
- CROWN LAND SALE (C.S.)
- LEASES (L)
- LOCATED LAND (Loc.)
- LICENSE OF OCCUPATION (L.O.)
- MINING RIGHTS ONLY (M.R.O.)
- SURFACE RIGHTS ONLY (S.R.O.)
- ROADS
- IMPROVED ROADS
- KING'S HIGHWAYS
- RAILWAYS
- POWER LINES
- MARSH OR MUSKEG
- MINES
- CANCELLED

NOTES

- 400' Surface rights reservation around all lakes & rivers.
- Lands shown thus  patented to O.N.F. by O.C. 10 JAN. 1911.
- AREA SHOWN THUS  SURFACE RIGHTS ONLY WITHDRAWN FROM STAKING, Sec. 42 of the Mining Act. File: 27993.
- Surface Rights Only on areas shown thus: , withdrawn from staking under Section 42 of The Mining Act. File No. 164586.



PLAN NO. **M-351**
ONTARIO
MINISTRY OF NATURAL RESOURCES
SURVEYS AND MAPPING BRANCH



TECK TWP. M-392

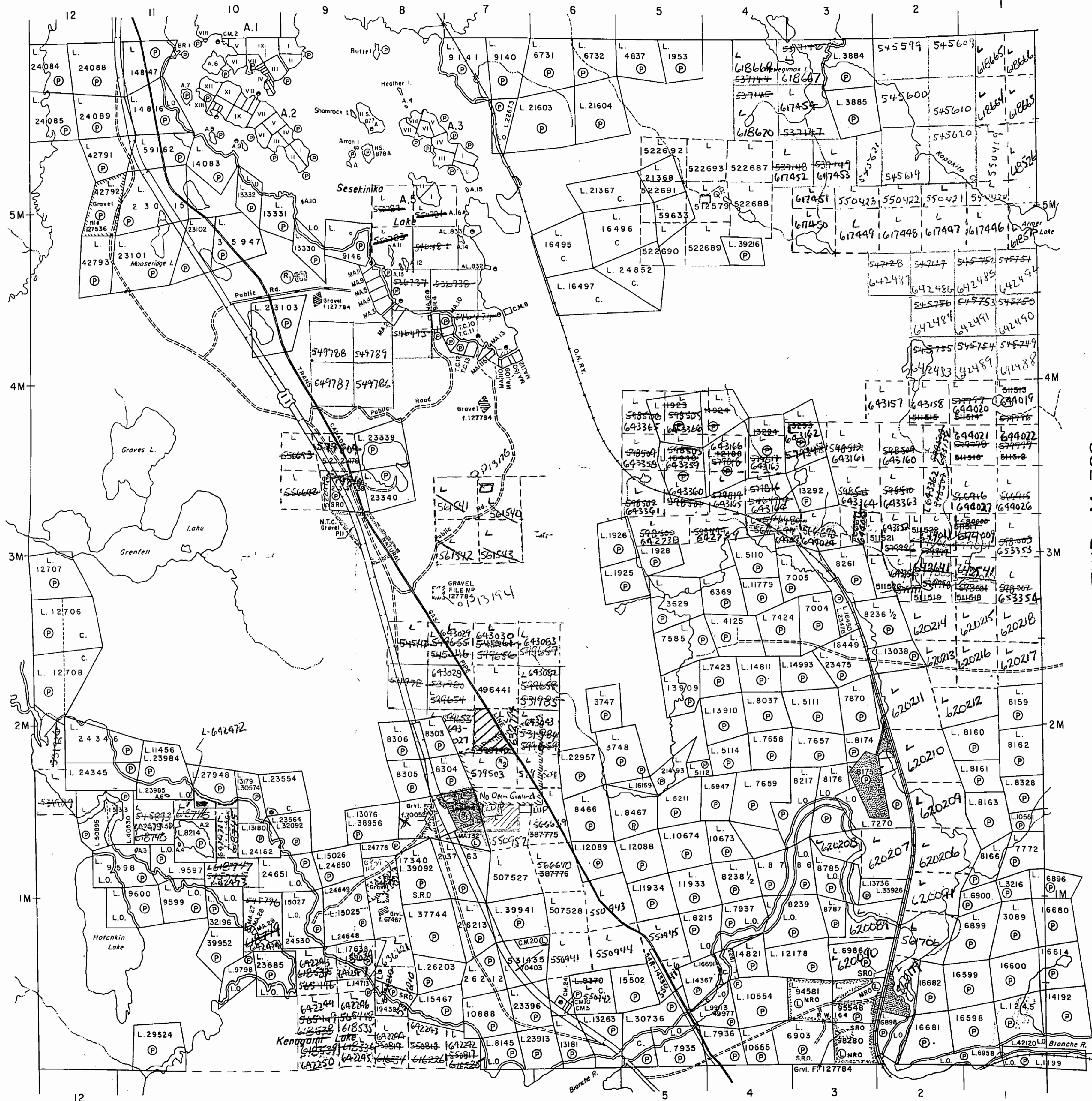
BOMPAS TWP. M-330

EBV TWP. M-345

62

#5

MAISONVILLE TWP. M-361



EBY TWP. M-345

THE TOWNSHIP
OF
GRENFELL

DISTRICT OF
TIMISKAMING

LARDER LAKE
MINING DIVISION

SCALE: 1-INCH = 40 CHAINS

LEGEND

- PATENTED LAND ● or ⊙
- CROWN LAND SALE C.S.
- LEASES ⊙
- LOCATED LAND Loc.
- LICENSE OF OCCUPATION L.O.
- MINING RIGHTS ONLY M.R.O.
- SURFACE RIGHTS ONLY S.R.O.
- ROADS —
- IMPROVED ROADS —
- KING'S HIGHWAYS —
- RAILWAYS —
- POWER LINES —
- MARSH OR MUSKEG —
- MINES K
- CANCELLED PATENTED S.R.O. ⊙
- PATENTED S.R.O. ⊙

NOTES

400' Surface rights reservation along the shores of all lakes and rivers.

Lands shown thus patented to O.N.Ry. O.C. dated Jan. 10, 1911.

Areas withdrawn from staking under Section 43 of the Mining Act, R.S.O. 1970 (Sec. 42, R.S.O. '60).

Order No.	File	Date	Disposition
(M)	164586		S.R.O.
(R)	27993		S.R.O.

All islands in Lake Sesekinika withdrawn from staking by Order-in-Council held Dec 7, 1921

X - Application for up at District Office Aug. 181
 M.R. withdrawn NRW 102151, Nov 6/12 (withdrawn)
 S.R. & M.R. withdrawn NRW 102181, Nov. 6/12

PLAN NO. **M-351** #5

ONTARIO
MINISTRY OF NATURAL RESOURCES
SURVEYS AND MAPPING BRANCH

W-321

GRENfell TWP

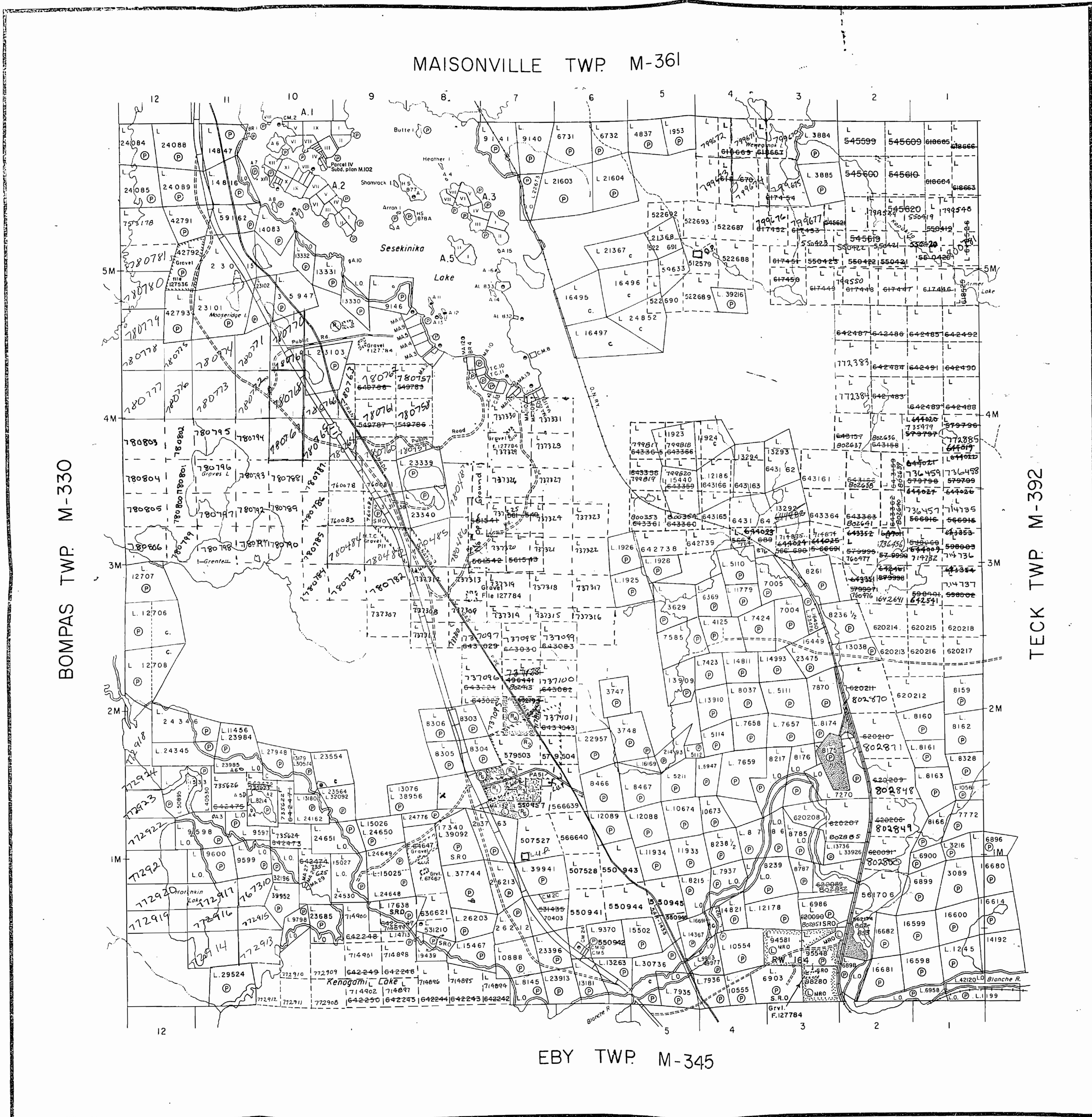
W-321

TRIM LINE

W-321

GRENfell TWP

W-321



THE TOWNSHIP
OF
GRENfell
DISTRICT OF
TIMISKAMING
LARDER LAKE
MINING DIVISION
SCALE: 1-INCH 40 CHAINS

LEGEND

PATENTED LAND	● or P
CROWN LAND SALE	C.S.
LEASES	L
LOCATED LAND	Loc.
LICENSE OF OCCUPATION	L.O.
MINING RIGHTS ONLY	M.R.O.
SURFACE RIGHTS ONLY	S.R.O.
ROADS	—
IMPROVED ROADS	—
KING'S HIGHWAYS	—
RAILWAYS	—
POWER LINES	—
MARSH OR MUSKEG	—
MINES	—
CANCELLED	—
PATENTED S.R.O.	—

NOTES

400' Surface rights reservation along the shores of all lakes and rivers.

Lands shown thus patented to O.N.Ry. O.C. dated Jan. 10, 1911.

Areas withdrawn from staking under Section 43 of the Mining Act, R.S.O. 1970 (Sec 42, R.S.O. '60).

Order No.	File	Date	Disposition
(P)	164586	Rescinded Feb/10/89	S.R.O.
(P)	27993		S.R.O.
(P)	W.48/81	11/6/81	S.R.O.
(P)	W.101/81	27/10/81	S.R. & M.R.
(P)	W.102/81	6/11/81	M.R.O.
(P)	W.103/81	6/11/81	S.R. & M.R.

All islands in Sesekinika Lake are withdrawn from staking by Order-in-Council dated Dec. 7, 1921.

X application for Land Use Permit

PLAN NO. **M-351**
ONTARIO
MINISTRY OF NATURAL RESOURCES
SURVEYS AND MAPPING BRANCH

Replaced August 13/1

TRIM LINE

W-321

GRENFELL TWP

W-321

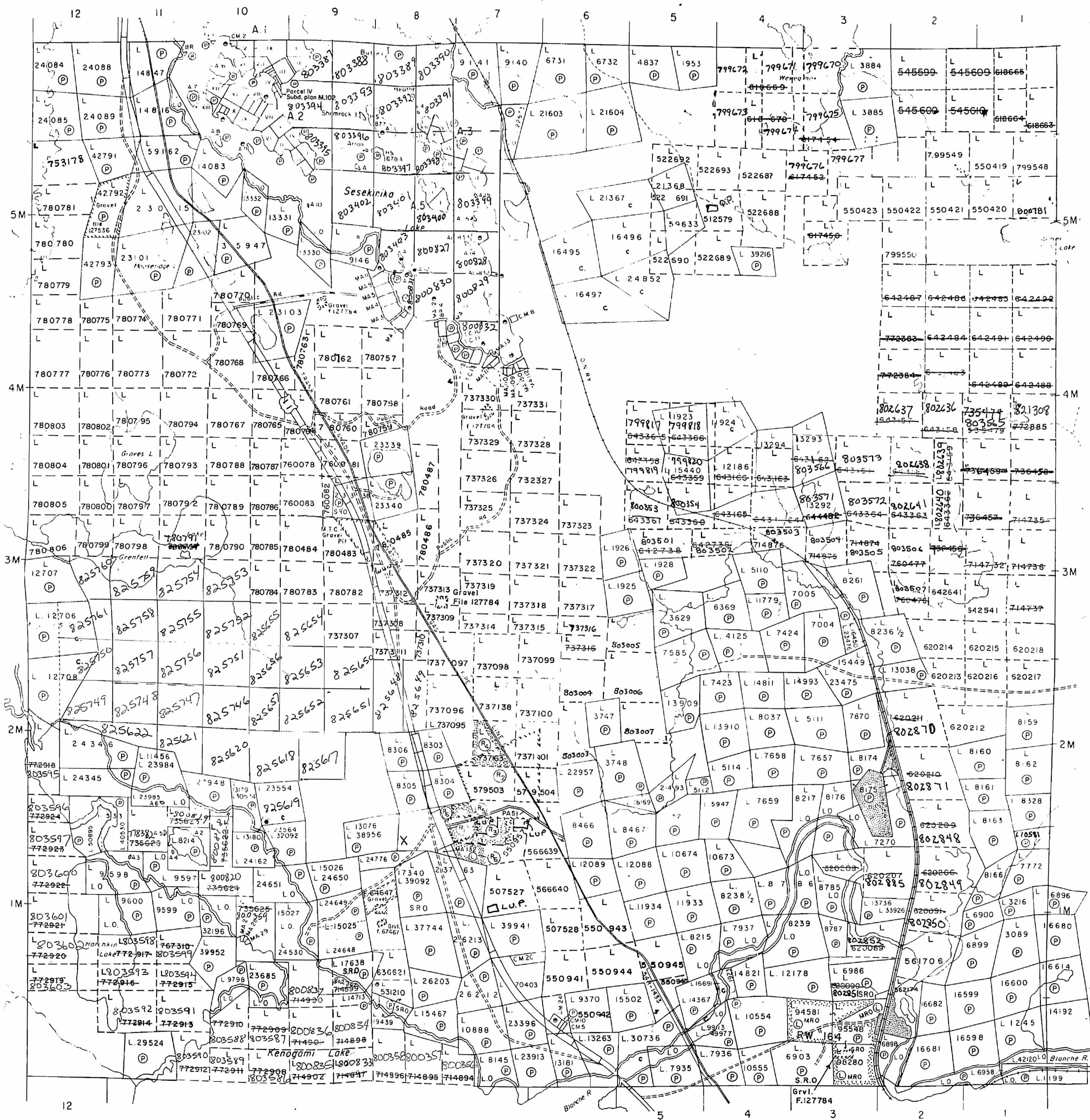
TRIM LINE

W-321

GRENFELL TWP

W-321

MAISONVILLE TWP M-361



THE TOWNSHIP
OF
GRENFELL

DISTRICT OF
TIMISKAMING

LARDER LAKE
MINING DIVISION

SCALE: 1-INCH 40 CHAINS

LEGEND

- PATENTED LAND ● or P
- CROWN LAND SALE C.S.
- LEASES L
- LOCATED LAND Loc.
- LICENSE OF OCCUPATION L.O.
- MINING RIGHTS ONLY M.R.O.
- SURFACE RIGHTS ONLY S.R.O.
- ROADS —
- IMPROVED ROADS —
- KING'S HIGHWAYS —
- RAILWAYS —
- POWER LINES —
- MARSH OR MUSKEG —
- MINES —
- CANCELLED —
- PATENTED S.R.O. —

NOTES

400' Surface rights reservation along the shores of all lakes and rivers.

Lands shown thus patented to O.N.Ry. O.C. dated Jan 10, 1911

Areas withdrawn from staking under Section 43 of the Mining Act, R.S.O. 1970 (Sec 42, R.S.O. '60).

Order No.	File	Date	Disposition
(R2)	27995		S.R.O.
(R2) W.48/81	27993	11/6/81	S.R.O.
(R2) W.101/81		27/10/81	S.R.B.M.R.
(R2) W.102/81		6/11/81	M.R.O.
(R2) W.103/81		6/11/81	S.R.B.M.R.

All islands in Sesekinika Lake are withdrawn from staking by Order-in-Council dated Dec.7, 1921.

* application for Land Use Permit

PLAN NO. **M-351**

ONTARIO
MINISTRY OF NATURAL RESOURCES
SURVEYS AND MAPPING BRANCH

Rec'd August 13/84. YB.

PLAN M-351

TRIM LINE

REFERENCES

AREAS WITHDRAWN FROM DISPOSITION

- M.R.O. - MINING RIGHTS ONLY
- S.R.O. - SURFACE RIGHTS ONLY
- M.+S. - MINING AND SURFACE RIGHTS

Description	Order No.	Date	Disposition	File
<p>⑥ SURFACE AND MINING RIGHTS WITHDRAWN FROM STAKING, SECTION 36/80 - ORDER NO. W87/86</p> <p>⑦ 1986/86 OPENS PART OF W87/86</p>				

SAND AND GRAVEL

- ① GRAVEL FILE 127536
- ② GRAVEL FILE 127784
- ③ M.T.C. GRAVEL PIT
- ④ GRAVEL FILE 64647

NOTES

ALL ISLANDS IN SESEKINIKA LAKE ARE WITHDRAWN FROM STAKING BY ORDER-IN-COUNCIL DATED DEC. 7, 1921

RW299 DISPOSITION OF CROWN LAND

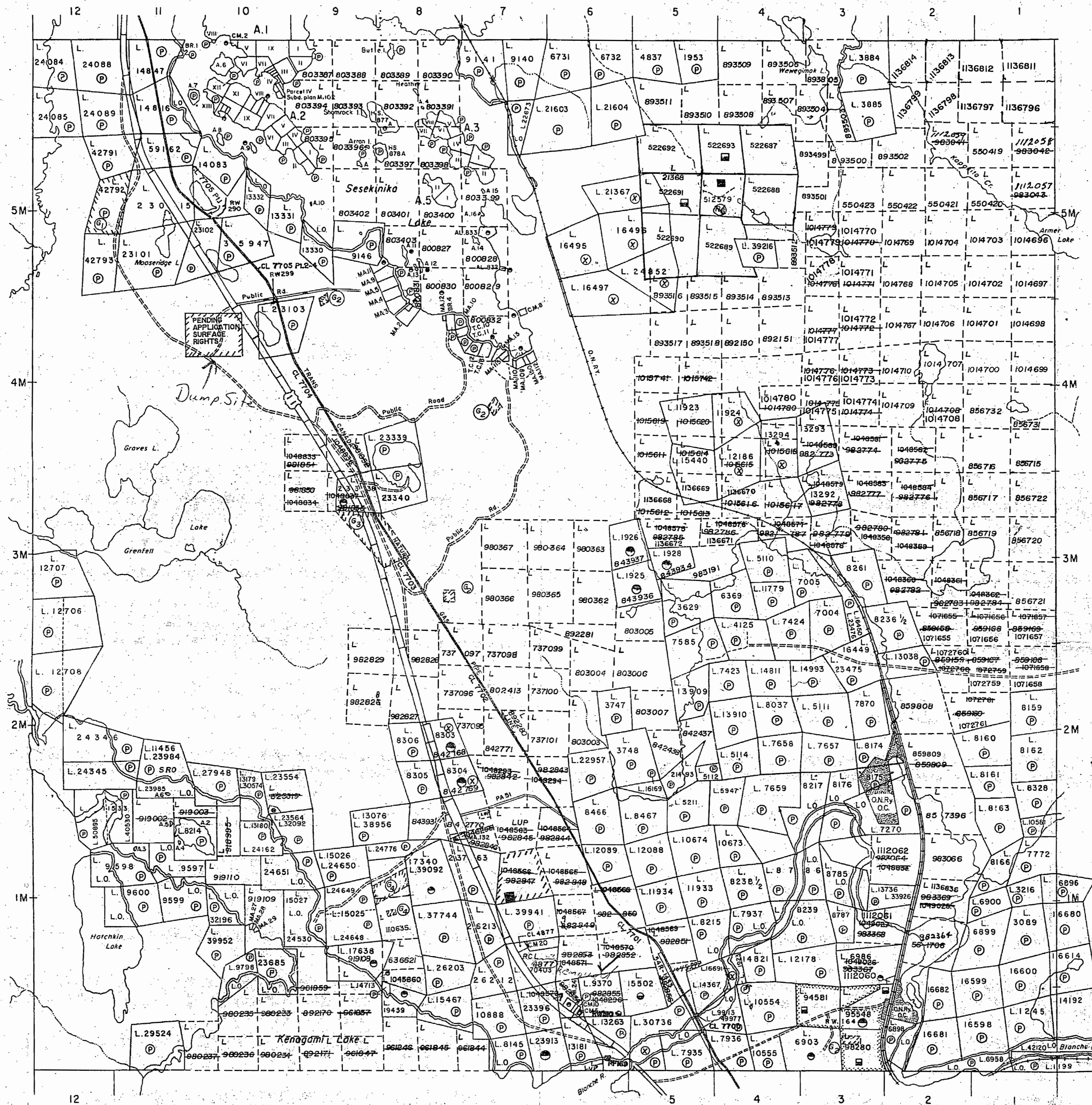
removed L.

CL4877 - PENDING APPLICATION UNDER PUBLIC LANDS ACT

NOTICE OF FORESTRY ACTIVITY

THIS TOWNSHIP / AREA FALLS WITHIN THE TIMISKAMING MANAGEMENT UNIT AND MAY BE SUBJECT TO FORESTRY OPERATIONS. THE MNR UNIT FORESTER FOR THIS AREA CAN BE CONTACTED AT: P.O. BOX 129 SWASTIKA, ONT. POK ITO 705-642-3222

MAISONVILLE TWP.



BOMPAS TWP.

TECK TWP.

EBY TWP.

LEGEND

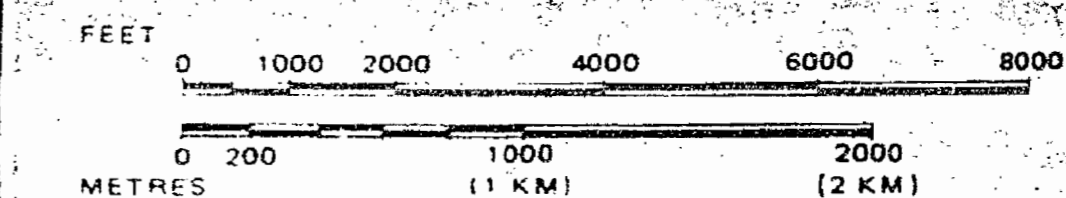
- HIGHWAY AND ROUTE No.
- OTHER ROADS
- TRAILS
- SURVEYED LINES: TOWNSHIPS, BASE LINES, ETC.
- LOTS, MINING CLAIMS, PARCELS, ETC.
- UNSURVEYED LINES: LOT LINES
- PARCEL BOUNDARY
- MINING CLAIMS ETC.
- RAILWAY AND RIGHT OF WAY
- UTILITY LINES
- NON-PERENNIAL STREAM
- FLOODING OR FLOODING RIGHTS
- SUBDIVISION OR COMPOSITE PLAN RESERVATIONS
- ORIGINAL SHORELINE
- MARSH OR MUSKEG
- MINES
- TRAVERSE MONUMENT

DISPOSITION OF CROWN LANDS

TYPE OF DOCUMENT	SYMBOL
PATENT, SURFACE & MINING RIGHTS	Ⓟ or Ⓢ
" SURFACE RIGHTS ONLY	Ⓢ
" MINING RIGHTS ONLY	Ⓟ
LEASE, SURFACE & MINING RIGHTS	Ⓢ
" SURFACE RIGHTS ONLY	Ⓢ
" MINING RIGHTS ONLY	Ⓟ
LICENCE OF OCCUPATION	L.O. or Ⓢ
ORDER-IN-COUNCIL RESERVATION	OC
CANCELLED	Ⓢ
SAND & GRAVEL	Ⓢ

NOTE: MINING RIGHTS IN PARCELS PATENTED PRIOR TO MAY 6, 1913, VESTED IN ORIGINAL PATENTEE BY THE PUBLIC LANDS ACT, R.S.O. 1970, CHAP. 380, SEC. 63, SUBSEC. 11.

SCALE: 1 INCH = 40 CHAINS



TOWNSHIP

GRENFELL

M.N.R. ADMINISTRATIVE DISTRICT

KIRKLAND LAKE

MINING DIVISION

LARDER LAKE

LAND TITLES / REGISTRY DIVISION

TIMISKAMING



Ministry of Northern Development and Mines

Ontario

Date JANUARY, 1985

Number

G-3212

Copy taken April 11, 1990

REFERENCES

AREAS WITHDRAWN FROM DISPOSITION

- M.R.O. -- MINING RIGHTS ONLY
- S.R.O. -- SURFACE RIGHTS ONLY
- M.+S. -- MINING AND SURFACE RIGHTS

Description Order No. Date Disposition File

Surface and Mining Rights Withdrawn From
 Mining, Section 36/80 Order No. W87/86
 16/BBL Opens Part of W87/86

SAND AND GRAVEL

RAVEL FILE 127536

RAVEL FILE 127784

M.T.C. GRAVEL PIT

RAVEL FILE 64647

MINING APPLICATION FOR SURFACE RIGHTS
 UNDER THE PUBLIC LANDS ACT

DUMP SITE

IS

ISLANDS IN SESEKINIKA LAKE ARE WITHDRAWN
 BY STAKING BY ORDER-IN-COUNCIL DATED DEC. 7, 1921

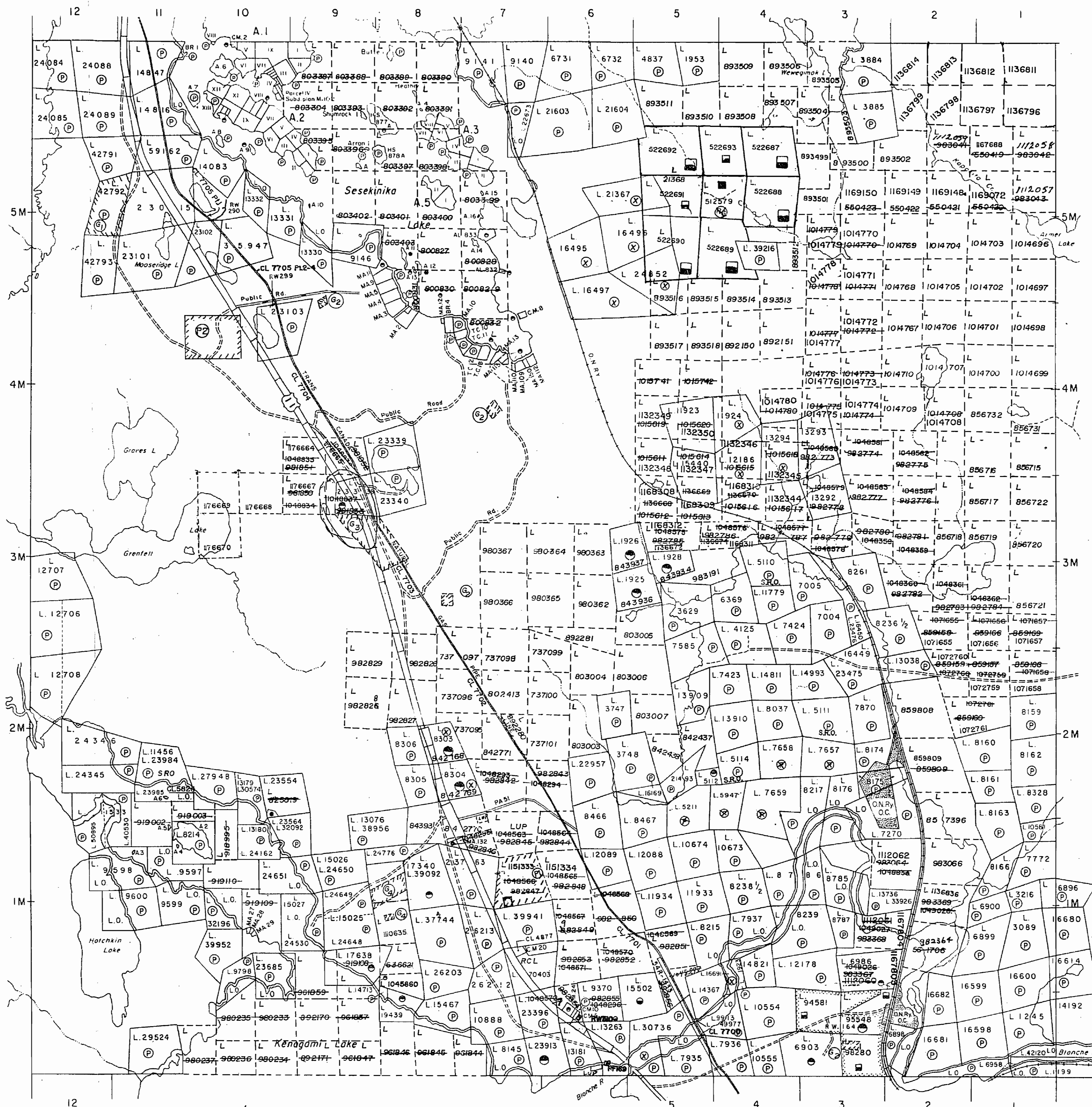
THE INFORMATION THAT APPEARS ON THIS MAP HAS BEEN COMPILED FROM VARIOUS SOURCES, AND ACCURACY IS NOT GUARANTEED. THOSE WISHING TO STAKE MINING CLAIMS SHOULD CONSULT WITH THE MINING RECORDER, MINISTRY OF NORTHERN DEVELOPMENT AND MINES, FOR ADDITIONAL INFORMATION ON THE STATUS OF THE LANDS SHOWN HEREON.

NOTICE OF FORESTRY ACTIVITY

THIS TOWNSHIP / AREA FALLS WITHIN THE
 TIMISKAMING MANAGEMENT UNIT
 AND MAY BE SUBJECT TO FORESTRY OPERATIONS.
 THE MNR UNIT FORESTER FOR THIS AREA CAN BE
 CONTACTED AT: P.O. BOX 129
 SWASTIKA, ONT.
 POK ITO
 705-642-3222

CIRCULATED APRIL 25/88

MAISONVILLE TWP.



*Making erasures
 March 19/91
 deleting # 981033 Cancelled to make room for new recording*

LEGEND

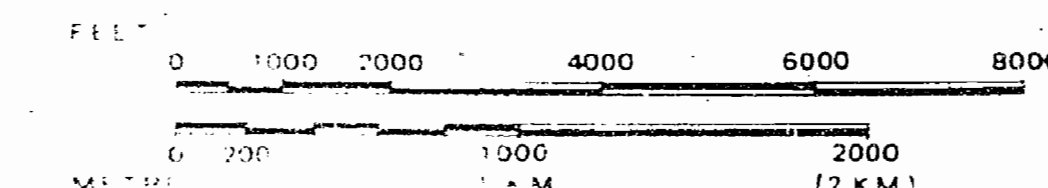
- HIGHWAY AND ROUTE No.
- OTHER ROADS
- TRAILS
- SURVEYED LINES
- TOWNSHIPS, BASE LINES, ETC.
- LOTS, MINING CLAIMS, PARCELS, ETC.
- UNSURVEYED LINES
- LOT LINES
- PARCEL BOUNDARY
- MINING CLAIMS ETC.
- RAILWAY AND RIGHT OF WAY
- UTILITY LINES
- NON-PERENNIAL STREAM
- FLOODING OR FLOODING RIGHTS
- SUBDIVISION OR COMPOSITE PLAN
- RESERVATIONS
- ORIGINAL SHORELINE
- MARSH OR MUSKEG
- MINES
- TRAVERSE MONUMENT

DISPOSITION OF CROWN LANDS

TYPE OF DOCUMENT	SYMBOL
PATENT, SURFACE & MINING RIGHTS	
SURFACE RIGHTS ONLY	
MINING RIGHTS ONLY	
LEASE, SURFACE & MINING RIGHTS	
SURFACE RIGHTS ONLY	
MINING RIGHTS ONLY	
LICENCE OF OCCUPATION	
ORDER-IN-COUNCIL	
RESERVATION	
CANCELLED	
SAND & GRAVEL	

NOTE: MINING RIGHTS IN PARCELS PATENTED PRIOR TO MAY 6, 1913, VESTED IN ORIGINAL PATENTEE BY THE PUBLIC LANDS ACT, R.S.O. 1970, CHAP. 380, SEC. 63, SUBSEC. 1

SCALE: 1 INCH = 40 CHAINS



TOWNSHIP

GRENFELL

M.N.R. ADMINISTRATIVE DISTRICT

KIRKLAND LAKE

MINING DIVISION

LARDER LAKE

LAND TITLES / REGISTRY DIVISION

TIMISKAMING



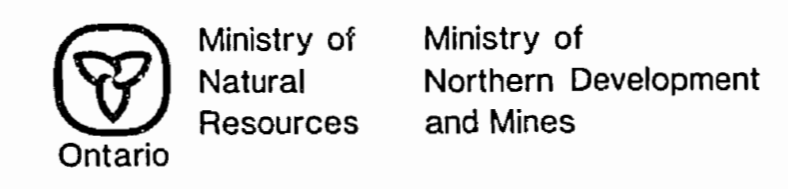
Ministry of
 Northern Development
 and Mines
 Ontario

Date JANUARY, 1985

Number

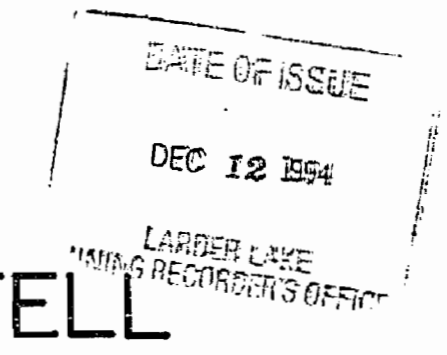
G-3212

DATE OF ISSUE
 LARDER LAKE
 MINING RECORDER'S OFFICE

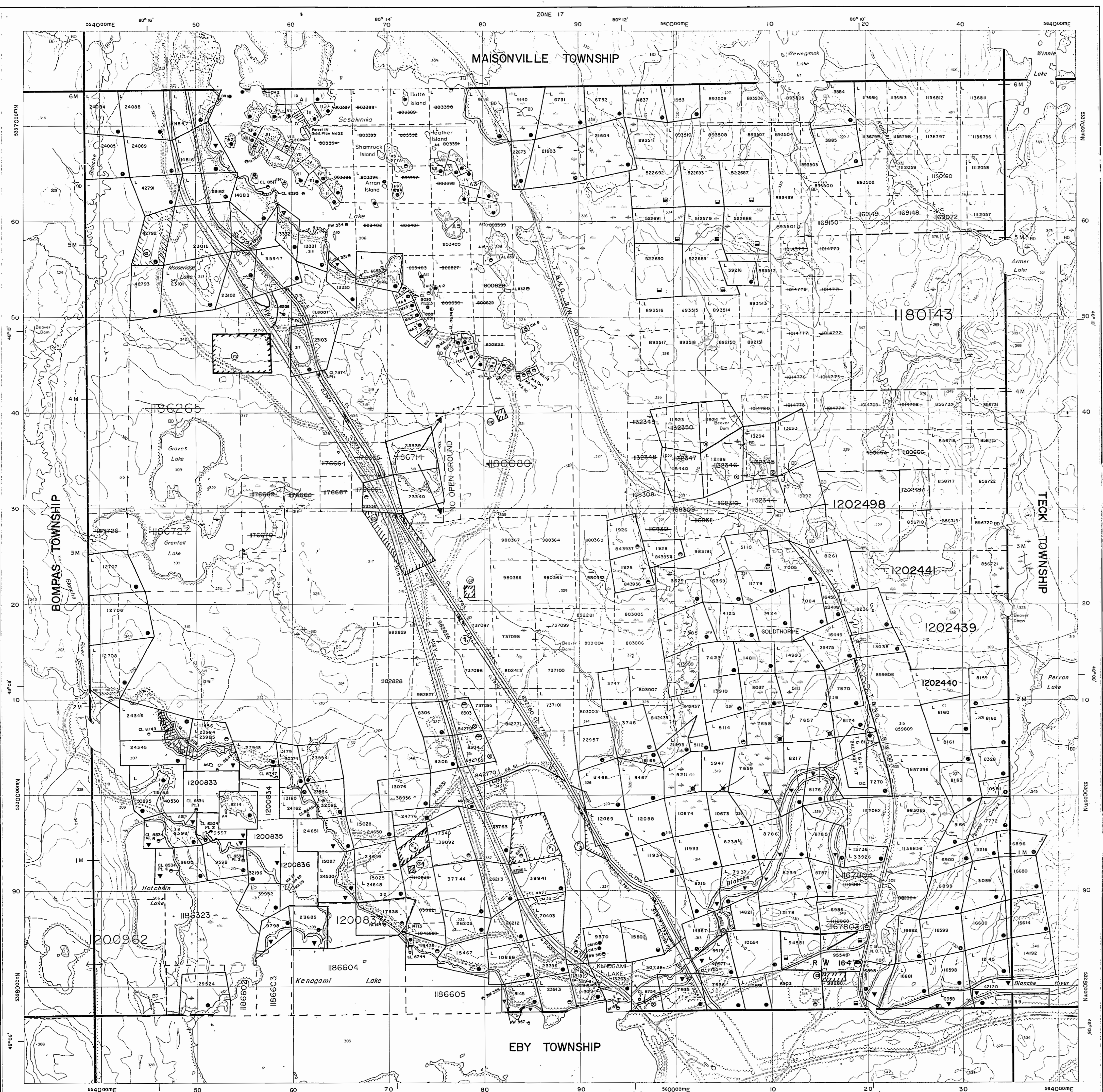
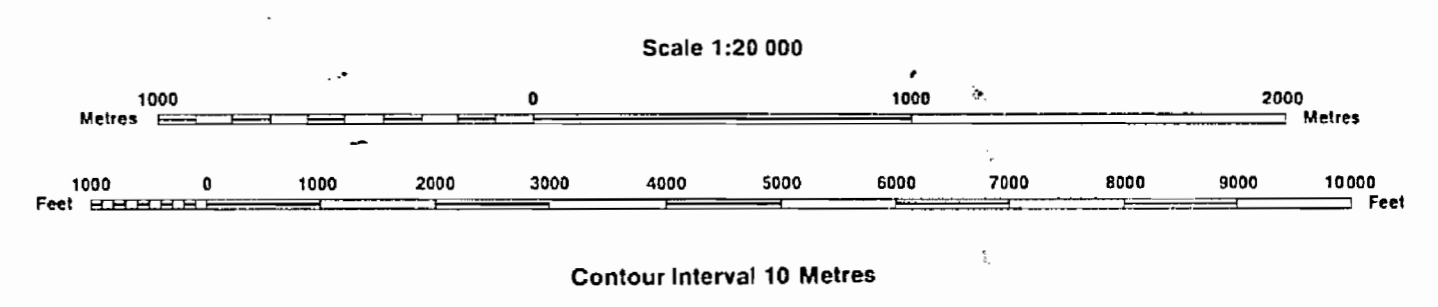


INDEX TO LAND DISPOSITION

PLAN
G-3212
TOWNSHIP
GRENFELL



M.N.R. ADMINISTRATIVE DISTRICT
KIRKLAND LAKE
MINING DIVISION
LARDE LAKE
LAND TITLES/REGISTRY DIVISION
TIMISKAMING



SYMBOLS

- Boundary
- Township, Meridian, Baseline
- Road allowance; surveyed
- shoreline
- Lot/Concession; surveyed
- unsurveyed
- Parcel; surveyed
- unsurveyed
- Right-of-way; road
- railway
- utility
- Reservation
- Cliff, Pit, Pile
- Contour
- Interpolated
- Approximate
- Depression
- Control point (horizontal)
- Flooded land
- Mine head frame
- Pipeline (above ground)
- Railway; single track
- double track
- abandoned
- Road; highway, county, township
- access
- trail, bush
- Shoreline (original)
- Transmission line
- Wooded area

AREAS WITHDRAWN FROM DISPOSITION

- MRO - Mining Rights Only
 - SRO - Surface Rights Only
 - M+S - Mining and Surface Rights
- | Description | Order No. | Date | Disposition | File |
|--|-----------|------|-------------|------|
| SAND AND GRAVEL | | | | |
| GRAVEL FILE 127536 | | | | |
| GRAVEL FILE 127784 | | | | |
| M.T.C. GRAVEL PIT | | | | |
| GRAVEL FILE 64647 | | | | |
| PENDING APPLICATION FOR SURFACE RIGHTS UNDER THE PUBLIC LANDS ACT | | | | |
| (P) | | | | |
| (D) | | | | |
| (C) | | | | |
| Surface Rights Withdrawn under Sec. 36, The Mining Act, R.S.O. 1990, ORDER NO. W-01/91/QNT (Trans Canada Pipeline Right of Way and Buffer Zone particularly 40.25 meters or 132 ft. on either side of centre line of right of way) | | | | |

NOTES

ALL ISLANDS IN SESEKINIK LAKE ARE WITHDRAWN FROM STAKING BY ORDEN-IN-COUNCIL DATE DECEMBER 7, 1992

NOTICE OF FORESTRY ACTIVITY
THIS TOWNSHIP/AREA FALLS WITHIN THE TIMISKAMING MANAGEMENT UNIT AND MAY BE SUBJECT TO FORESTRY OPERATIONS. THE MNR UNIT FORESTER FOR THIS AREA CAN BE CONTACTED AT: P.O. BOX 129 SWASTIKA, ONT. POK-170 705-642-3222

DISPOSITION OF CROWN LANDS

- Patent
- Surface & Mining Rights
- Surface Rights Only
- Mining Rights Only
- Lease
- Surface & Mining Rights
- Surface Rights Only
- Mining Rights Only
- Licence of Occupation
- Order-in-Council
- Cancelled
- Reservation
- Sand & Gravel

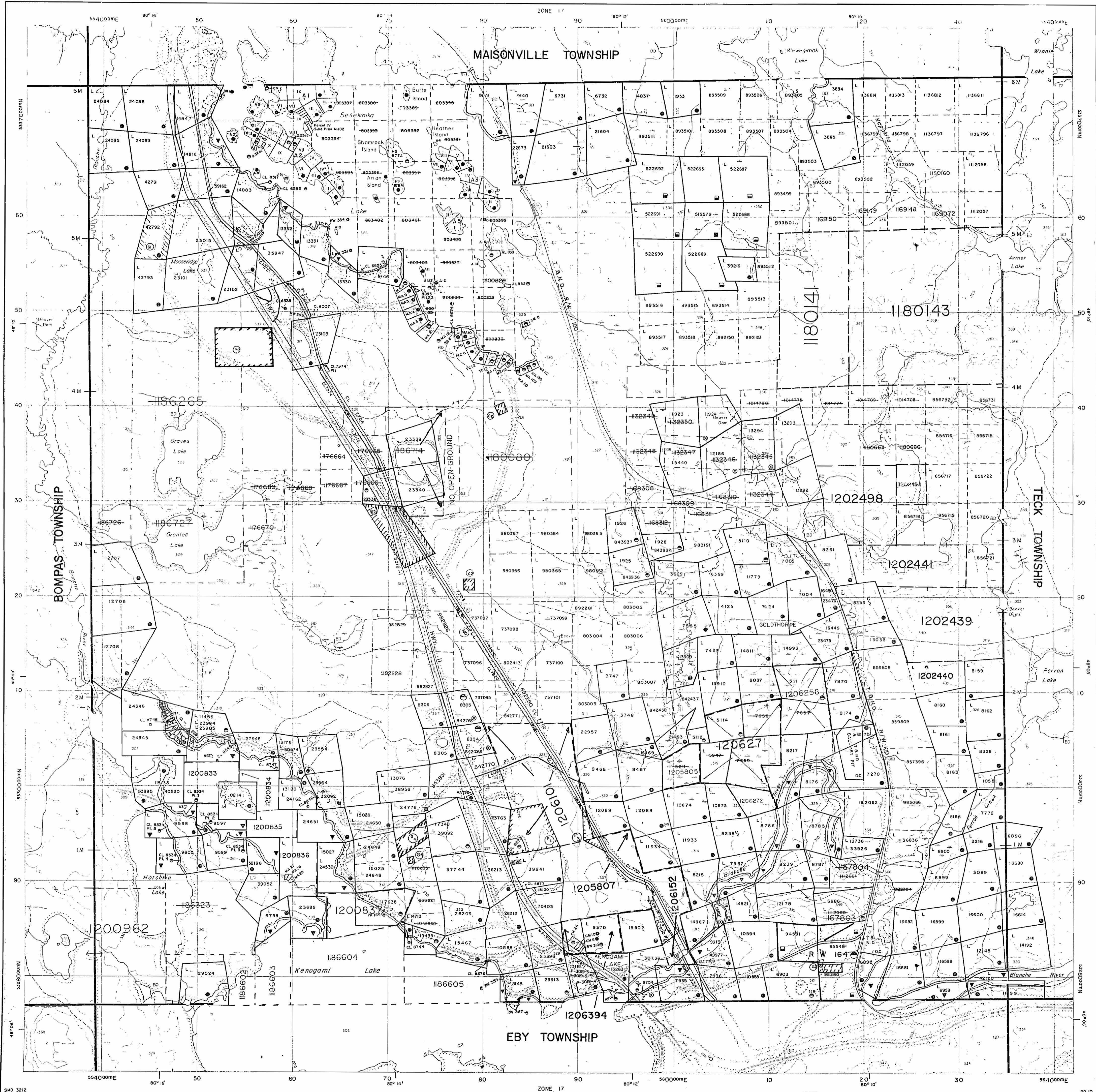
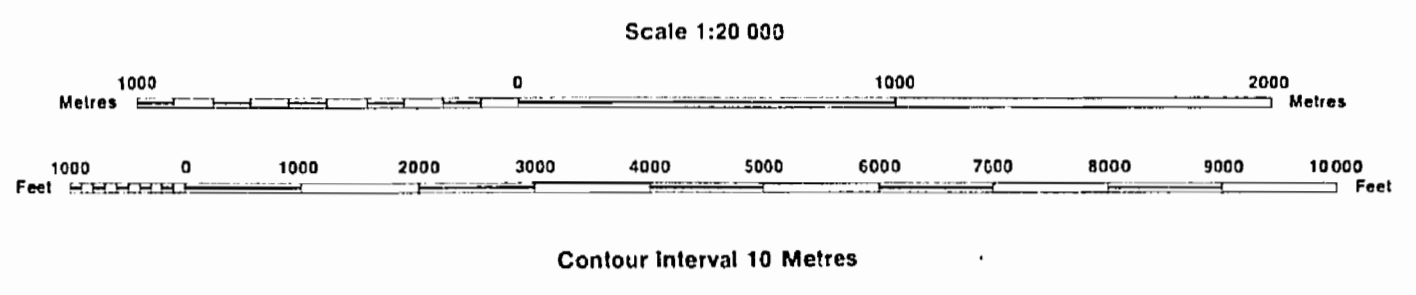
THE INFORMATION THAT APPEARS ON THIS MAP HAS BEEN COMPILED FROM VARIOUS SOURCES, AND ACCURACY IS NOT GUARANTEED. THOSE WISHING TO STAKE MINING CLAIMS SHOULD CONSULT WITH THE MINING RECORDS DIVISION, MINISTRY OF NORTHERN DEVELOPMENT AND MINES, FOR ADDITIONAL INFORMATION ON THE STATUS OF THE LANDS SHOWN HEREON.

CIRCULATED AUG. 11, 1992 B.R.B.

INDEX TO LAND DISPOSITION

PLAN
G-3212
 TOWNSHIP
GRENFELL

M.N.R. ADMINISTRATIVE DISTRICT
KIRKLAND LAKE
 MINING DIVISION
LARDER LAKE
 LAND TITLES/REGISTRY DIVISION
TIMISKAMING



SYMBOLS


Boundary
Township, Meridian, Baseline
Road allowance; surveyed
shoreline
Lot/Concession; surveyed
unsurveyed
Parcel; surveyed
unsurveyed
Right-of-way; road
railway
utility
Reservation
Chiff, Pit, Pile
Contour
interpolated
Approximate
Depression
Control point (horizontal)
Flooded land
Mine head frame
Pipeline (above ground)
Railway; single track
double track
abandoned
Road; highway, county, township
access
trail, bush
Shoreline (original)
Transmission line
Wooded area

AREAS WITHDRAWN FROM DISPOSITION

MRO - Mining Rights Only
SRO - Surface Rights Only
M+S - Mining and Surface Rights

Description	Order No.	Date	Disposition	File
SAND AND GRAVEL				
GRAVEL FILE 127536				
GRAVEL FILE 127784				
S.M.T.C. GRAVEL PIT				
GRAVEL FILE 64647				
PENDING APPLICATION FOR SURFACE RIGHTS UNDER THE PUBLIC LANDS ACT				
(P)				
(D)				
(R)				
(S)				

Surface Rights Withdrawn under Sec. 36, The Mining Act R.S.O. 1980, ORDER NO. W-019/19017 (Trans Canada Pipeline Right of Way and Buffer Zone particularly 40.25 metres or 132 ft. on either side of centre line of right of way)



NOTES

ALL ISLANDS IN SEESKINKA LAKE ARE WITHDRAWN FROM STAKING BY ORDER-IN-COUNCIL DATE DECEMBER 7, 1921

NOTICE OF FORESTRY ACTIVITY
THIS TOWNSHIP/AREA FALLS WITHIN THE TIMISKAMING MANAGEMENT UNIT AND MAY BE SUBJECT TO FORESTRY OPERATIONS. THE MNR UNIT FORESTER FOR THIS AREA CAN BE CONTACTED AT: PO BOX 129 SWASTIKA, ONTARIO POK-1T0 705-642-3222

DISPOSITION OF CROWN LANDS

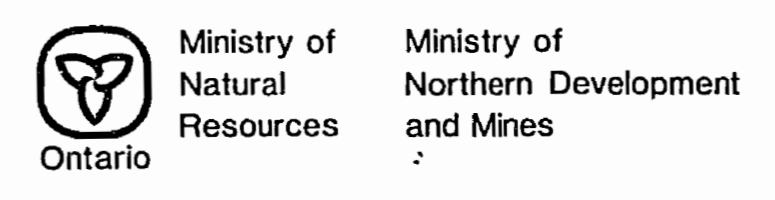
Patent
Surface & Mining Rights
Surface Rights Only
Mining Rights Only
Lease
Surface & Mining Rights
Surface Rights Only
Mining Rights Only
Licence of Occupation
Order-in-Council
Cancelled
Reservation
Sand & Gravel

THE INFORMATION THAT APPEARS ON THIS MAP HAS BEEN COMPILED FROM VARIOUS SOURCES, AND ACCURACY IS NOT GUARANTEED. THOSE WISHING TO STAKE MINING CLAIMS SHOULD CONSULT WITH THE MINING RECORDER, MINISTRY OF NORTHERN DEVELOPMENT AND MINES, FOR ADDITIONAL INFORMATION ON THE STATUS OF THE LANDS SHOWN HEREON

CIRCULATED AUG. 11, 1992 B.R.B.
ARCHIVED DECEMBER 12, 1994

Map base and land disposition drafting by Surveys and Mapping Branch, Ministry of Natural Resources.

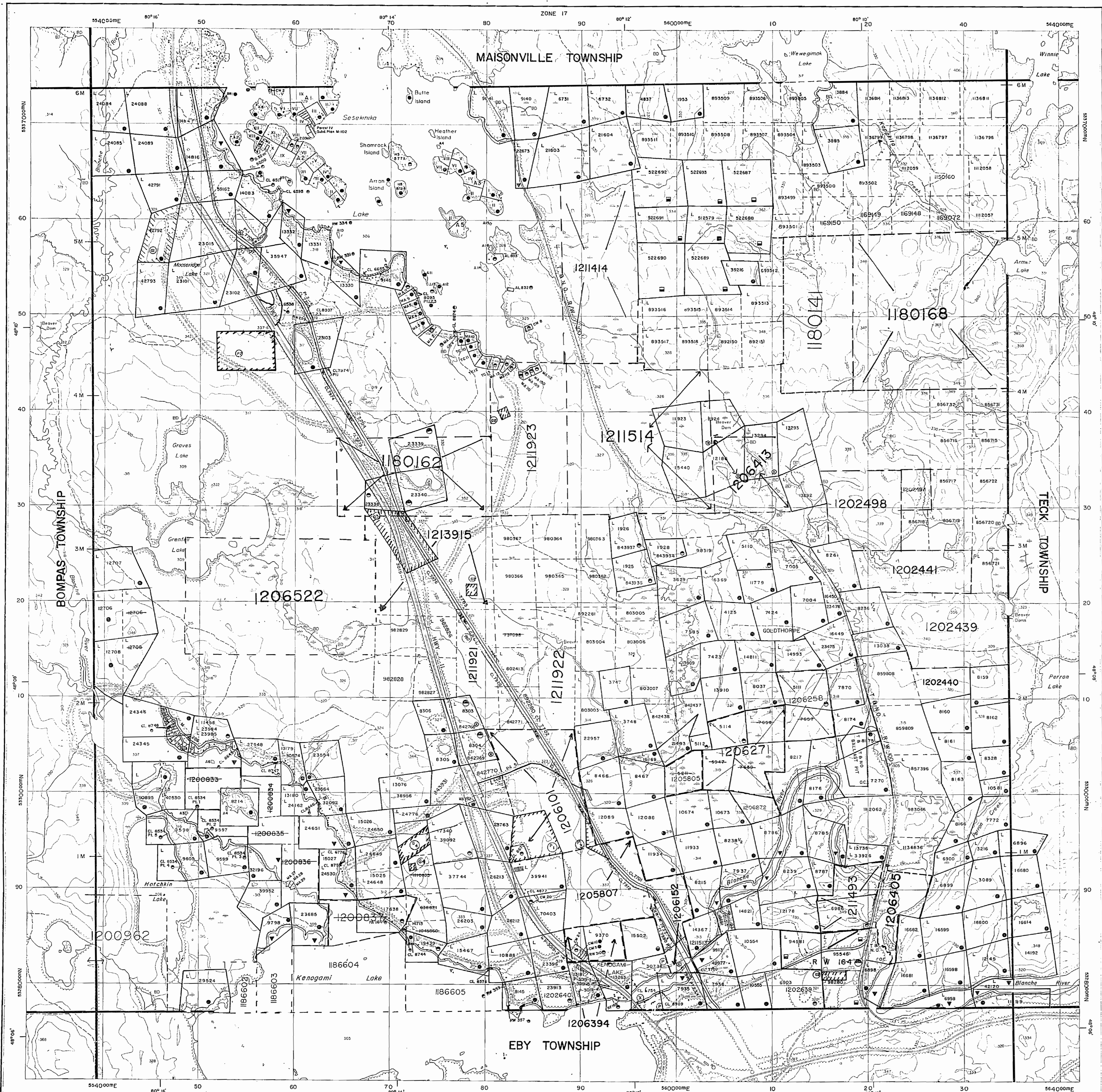
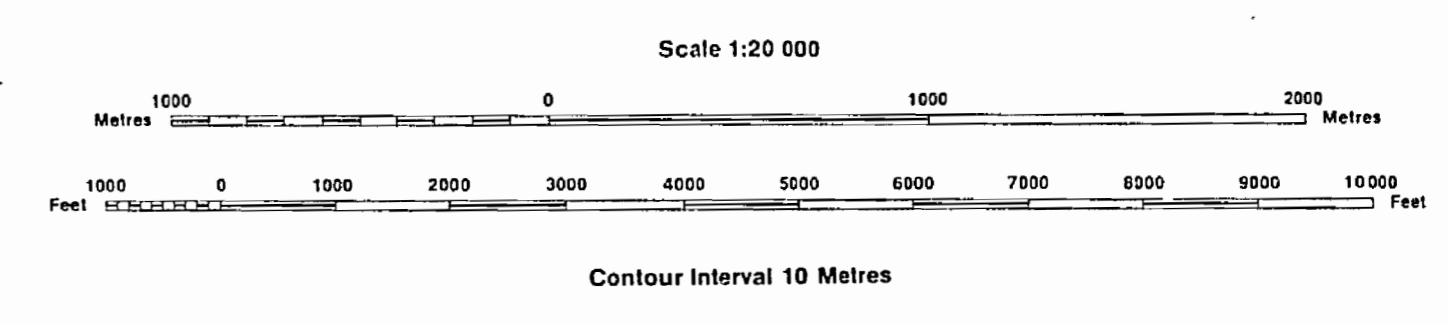
The disposition of land, location of lot fabric and parcel boundaries on this index was compiled for administrative purposes only.



INDEX TO LAND DISPOSITION

PLAN
G-3212
TOWNSHIP
GRENFELL

M.N.R. ADMINISTRATIVE DISTRICT
KIRKLAND LAKE
MINING DIVISION
LARDER LAKE
LAND TITLES/REGISTRY DIVISION
TIMISKAMING



SYMBOLS

Table of symbols for various land features: Boundary, Township, Meridian, Baseline, Road allowance, Lot/Concession, Parcel, Right-of-way, Reservation, Contour, etc.

AREAS WITHDRAWN FROM DISPOSITION

- MRO - Mining Rights Only
SRO - Surface Rights Only
M+S - Mining and Surface Rights
SAND AND GRAVEL
DUMP SITE
TCPL (PIPELINE) APPLICATION FOR RIGHT OF WAY
SURFACE AND MINING RIGHTS WITHDRAWN FROM PROSPECTING, STAKING OUT, SALE OR LEASE SECTION, THE MINING ACT, RSO 1990

NOTES

ALL ISLANDS IN SESEKINIA LAKE ARE WITHDRAWN FROM STAKING BY ORDEN-IN-COUNCIL DATE DECEMBER 7, 1921
NOTICE OF FORESTRY ACTIVITY
THIS TOWNSHIP/AREA FALLS WITHIN THE TIMISKAMING MANAGEMENT UNIT AND MAY BE SUBJECT TO FORESTRY OPERATIONS.

DISPOSITION OF CROWN LANDS

Table showing disposition of crown lands: Patent, Lease, Licence of Occupation, Order-in-Council, Cancelled, Reservation, Sand & Gravel.

CIRCULATED AUG. 11, 1992 B.R.B.
ARCHIVED DECEMBER 12, 1994
ARCHIVED ON JUNE 01/95

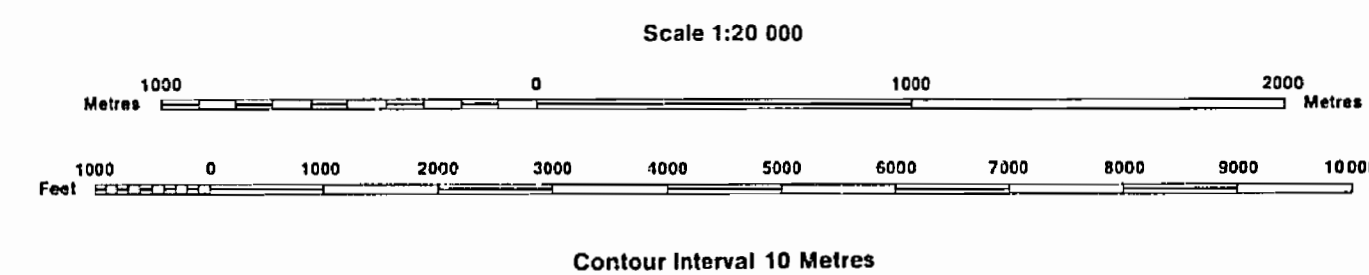
Map base and land disposition drafting by Surveys and Mapping Branch, Ministry of Natural Resources. The disposition of land, location of lot fabric and parcel boundaries on this index was compiled for administrative purposes only.

INDEX TO LAND DISPOSITION

PLAN
G-3212
 TOWNSHIP
GRENFELL

M.N.R. ADMINISTRATIVE DISTRICT
KIRKLAND LAKE
 MINING DIVISION
LARDER LAKE
 LAND TITLES/REGISTRY DIVISION
TIMISKAMING

DATE OF ISSUE
 DEC 10 1997
 PROVINCIAL RECORDING
 OFFICE - SUDBURY



AREAS WITHDRAWN FROM DISPOSITION

MRO - Mining Rights Only
 SRO - Surface Rights Only
 M + S - Mining and Surface Rights

SYMBOLS

Boundary
Township, Meridian, Baseline
Road allowance; surveyed
shoreline
Lot/Concession; surveyed
unsurveyed
Parcel; surveyed
unsurveyed
Right-of-way; road
railway
utility
Reservation
Cliff, Pit, Pile
Contour
Interpolated
Approximate
Depression
Control point (horizontal)
Flooded land
Mine head frame
Pipeline (above ground)
Railway; single track
double track
abandoned
Road; highway, county, township
access
trail, bush
Shoreline (original)
Transmission line
Wooded area

SAND AND GRAVEL

(S) GRAVEL FILE 127536
 (G) GRAVEL FILE 127784
 (M.T.C.) GRAVEL PIT
 (P) GRAVEL FILE 64647

PENDING APPLICATION FOR SURFACE RIGHTS UNDER THE PUBLIC LANDS ACT

(P)

(R) TCPL (PIPELINE) APPLICATION FOR RIGHT OF WAY

Surface Rights Withdrawn under Sec. 36, The Mining Act R.S.O. 1980, ORDER NO. W-QJ/BI/ONT (Trans Canada Pipeline Right of Way and Buffer Zone particularly 40.23 meters or 132 ft. on either side of centre line of right of way)

(M) SURFACE AND MINING RIGHTS WITHDRAWN FROM PROSPECTING, STAKING OUT, SALE OR LEASE SECTION, THE MINING ACT, RSO 1990 W-L-19/96 HER

NOTES

ALL ISLANDS IN SESEKINIKIA LAKE ARE WITHDRAWN FROM STAKING BY ORDER-IN-COUNCIL DATE DECEMBER 7, 1921

NOTICE OF FORESTRY ACTIVITY THIS TOWNSHIP/AREA FALLS WITHIN THE TIMISKAMING MANAGEMENT UNIT AND MAY BE SUBJECT TO FORESTRY OPERATIONS. THE MNR UNIT FORESTER FOR THIS AREA CAN BE CONTACTED AT: P.O. BOX 129

OWASTIKA, ONTARIO
 P.O. BOX 129
 705-642-3222

DISPOSITION OF CROWN LANDS

Patent
Surface & Mining Rights
Surface Rights Only
Mining Rights Only
Lease
Surface & Mining Rights
Surface Rights Only
Mining Rights Only
Licence of Occupation
Order-in-Council
Cancelled
Reservation
Sand & Gravel

ARCHIVED JUNE 12, 1996

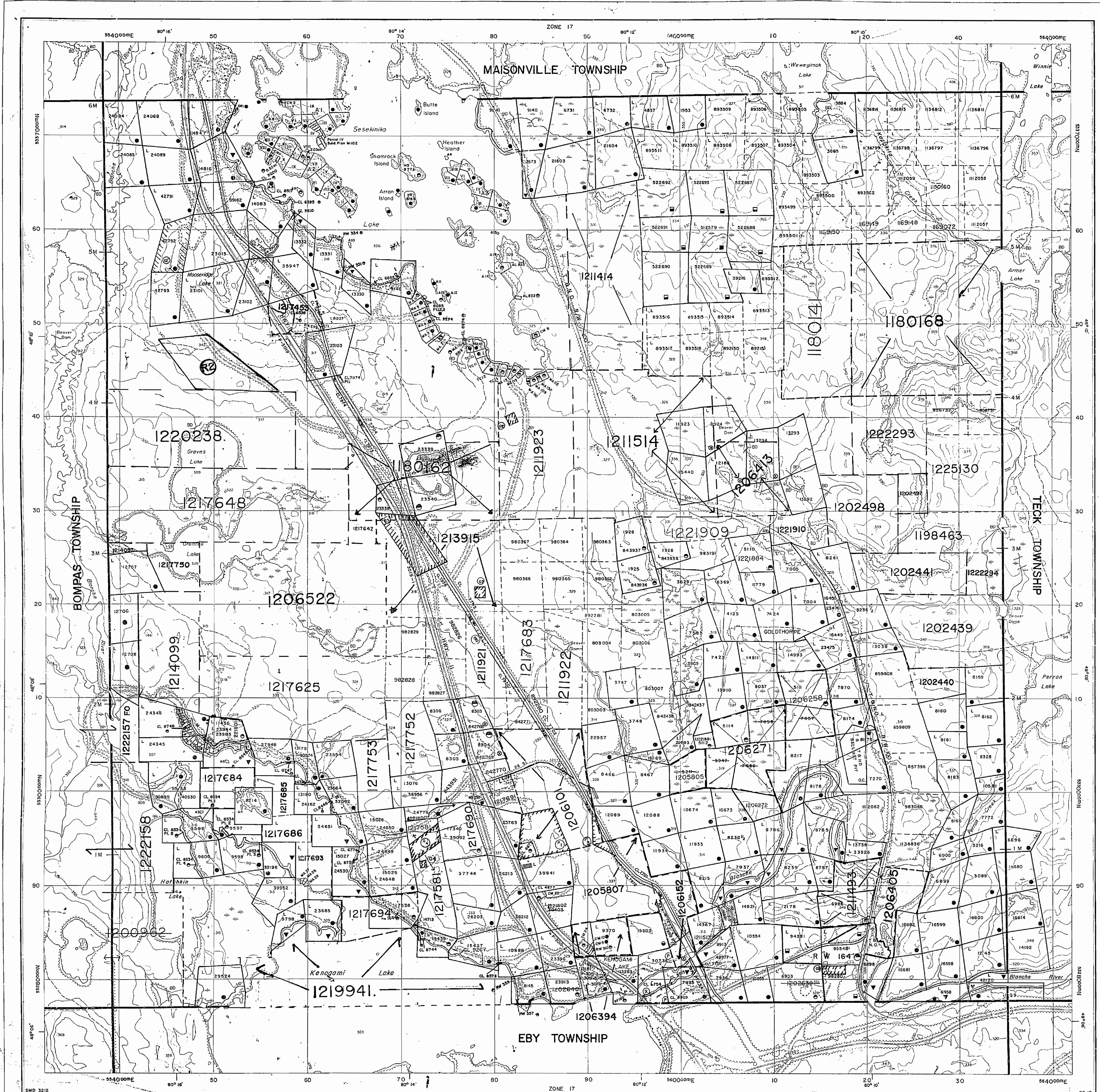
CIRCULATED AUG. 11, 1992 B.R.B.
 ARCHIVED DECEMBER 12, 1994

ARCHIVED JUN-JUNE-01/96

Map base and land disposition drafting by Surveys and Mapping Branch, Ministry of Natural Resources.

The disposition of land, location of lot fabric and parcel boundaries on this index was compiled for administrative purposes only.

THE INFORMATION THAT APPEARS ON THIS MAP HAS BEEN COMPILED FROM VARIOUS SOURCES, AND ACCURACY IS NOT GUARANTEED. THOSE WISHING TO STAKE MINING CLAIMS SHOULD CONSULT WITH THE MINING RECORDER, MINISTRY OF NORTHERN DEVELOPMENT AND MINES, FOR ADDITIONAL INFORMATION ON THE STATUS OF THE LANDS SHOWN HEREON.




INDEX TO LAND DISPOSITION

PLAN
G-3212
 TOWNSHIP

GRENFELL

M. R. B. ADMINISTRATION DISTRICT
KIRKLAND LAKE
 MINING DIVISION
LARDER LAKE
 LAND TITLE & REGISTRY DIVISION
TIMISKAMING



AREAS WITHDRAWN FROM DISPOSITION

M.R.O. - MINING RIGHTS ONLY
 S.R.O. - SURFACE RIGHTS ONLY
 M+S - MINING AND SURFACE RIGHTS

Description Order No. Date Expiration Fee

SAND AND GRAVEL
 G. GRAVEL FILE 87734
 H. GRAVEL FILE 87784
 I. GRAVEL FILE 84847

PERMITS APPLICATION FOR SURFACE RIGHTS
 (M.R.O. & S.R.O.)

(M) TOP, (PP/LINE) APPLICATION FOR RIGHT OF WAY

Surface Rights withdrawn under Sec 35
 The Mining Act R.S.O. 1990, c. 286
 (1) - see County Planning Dept. or Dept. of Mines
 (2) - see the Mining Act, R.S.O. 1990, c. 286

(M) SURFACE AND MINING RIGHTS WITHDRAWN FROM
 PROSPECTING, STAKING OUT, SALE OF LEASE
 SECTION THE MINING ACT, R.S.O. 1990, c. 286

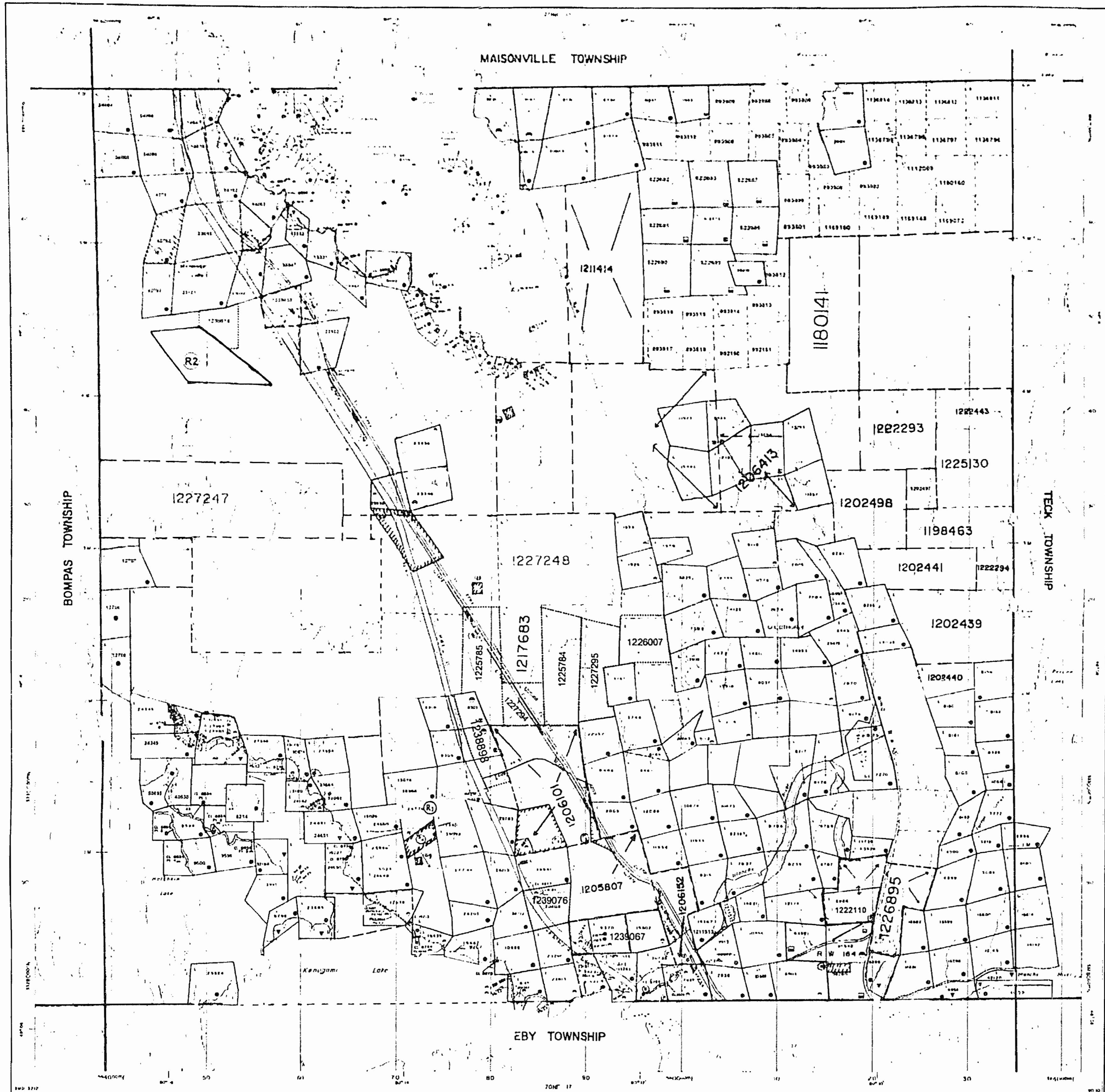
(M) Sec 35 W-4-1300 2003/2000 M+S 195150

SYMBOLS

Boundary	—
Township, Meridian, Baseline	—
Road (distance surveyed)	—
Road (distance surveyed) (showline)	—
Lot/Concession (surveyed)	—
Lot/Concession (unsurveyed)	—
Parcel, surveyed	—
Parcel, unsurveyed	—
Right-of-way, road	—
Right-of-way, railway	—
Right-of-way, utility	—
Reservation	—
City Plot File	—
Contour	—
Interpreted	—
Approximate	—
Depression	—
Control point (horizontal)	—
Flooded land	—
Mine head frame	—
Pipeline (above ground)	—
Railway, single track	—
Railway, double track	—
Railway, abandoned	—
Road, highway, county township access	—
Road, bush	—
Shoreline (original)	—
Transmission line	—
Wounded area	—

DISPOSITION OF CROWN LANDS

Patent	—
Surface & Mining Rights	—
Surface Rights Only	—
Mining Rights Only	—
Lease	—
Surface & Mining Rights	—
Surface Rights Only	—
Mining Rights Only	—
Licence of Occupation	—
Order-in-Council	—
Cancelled	—
Reservation	—
Sand & Gravel	—
LAND USE PERMIT	—



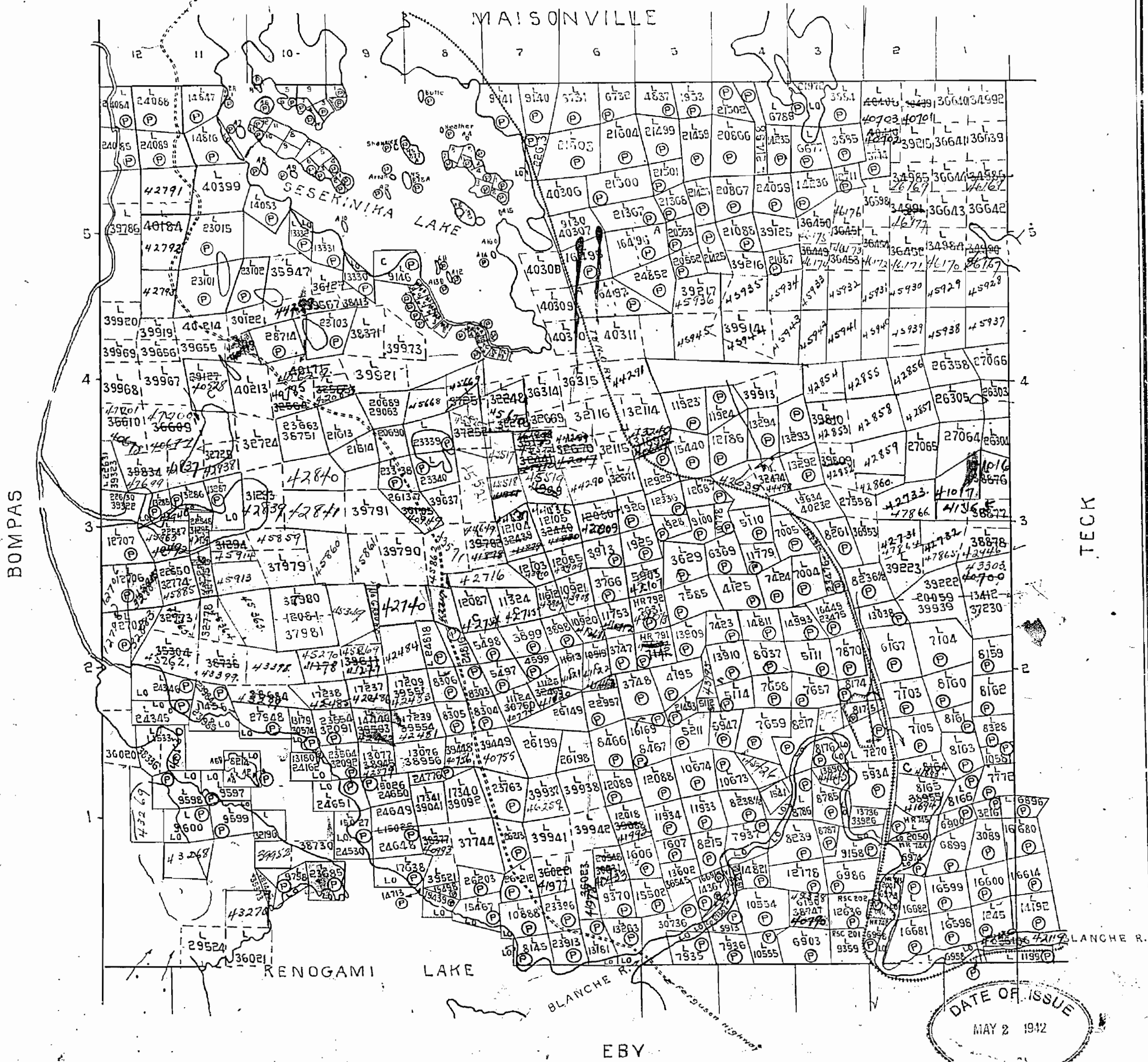
351

GRENFELL

LARDER LAKE MINING DIVISION

M-351

SCALE: 40 CHAINS TO ONE INCH



DATE OF ISSUE
MAY 2 1942

MINING RECORDER
RECEIVED
MAR 6 1961
KIRKLAND LAKE - ONT.

GRENFELL

LARDER LAKE MINING DIVISION

DISTRICT OF TIMISKAMING

Scale - 40 Chains = 1 Inch

M-351

Revised June 1962

North Ast

MAISONVILLE



BOMPAS

TECK

LEGEND

CANCELLED PATENTED LAND
CROWN LAND
UNPATENTED LAND
LICENSE OF OCCUPATION
M-351

EBY

GREENFELLS

LARDER LAKE MINING DIVISION

DISTRICT OF TIMISKAMING

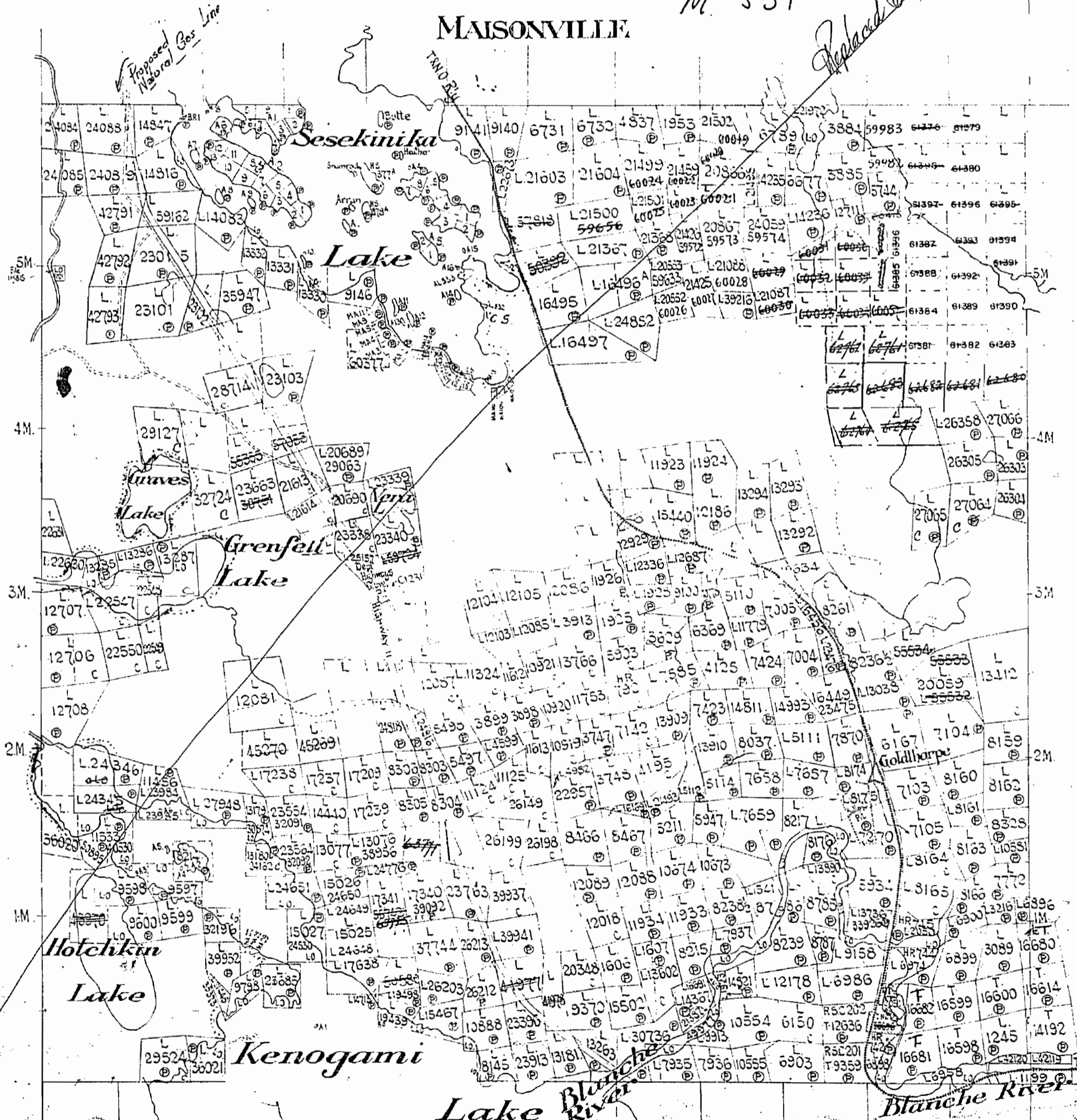
Scale: 40 Chains = 1 Inch

351

North Ast.

M-351

MAISONVILLE



MINING REC'D
RECEIVED
JAN 1 6 19
SWASTIKA

GRENFELL

LARDER LAKE MINING DIVISION

DISTRICT OF TIMSKAMING

Scale - 40 Chains - 1 Inch

M-351

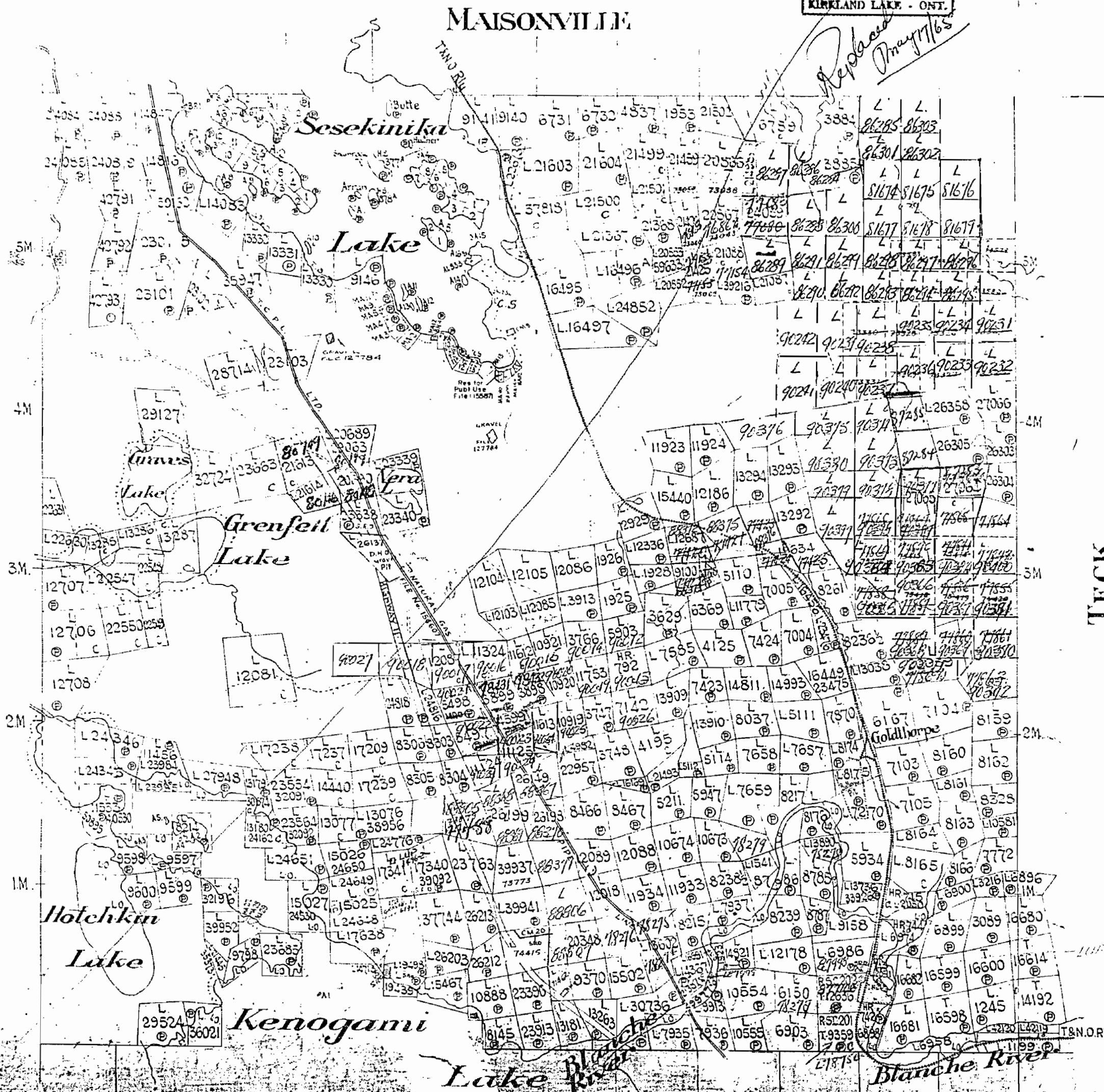
MINING RECORDER
RECEIVED
JUN 18 1962
KIRKLAND LAKE - ONT.

North Ast

MAISONVILLE

BOMPAS

TECK



*Replaced
May 11/65*

LEGEND
 CANCELLED LAND
 PATENTED LAND
 LICENSE OF OCCUPATION
 T.S.N.O.R.Y.

400' Surface rights reservation around all lakes and rivers.

GRENFELL

351

LARDER LAKE MINING DIVISION

M-351

Scale 40 Chains = 1 inch

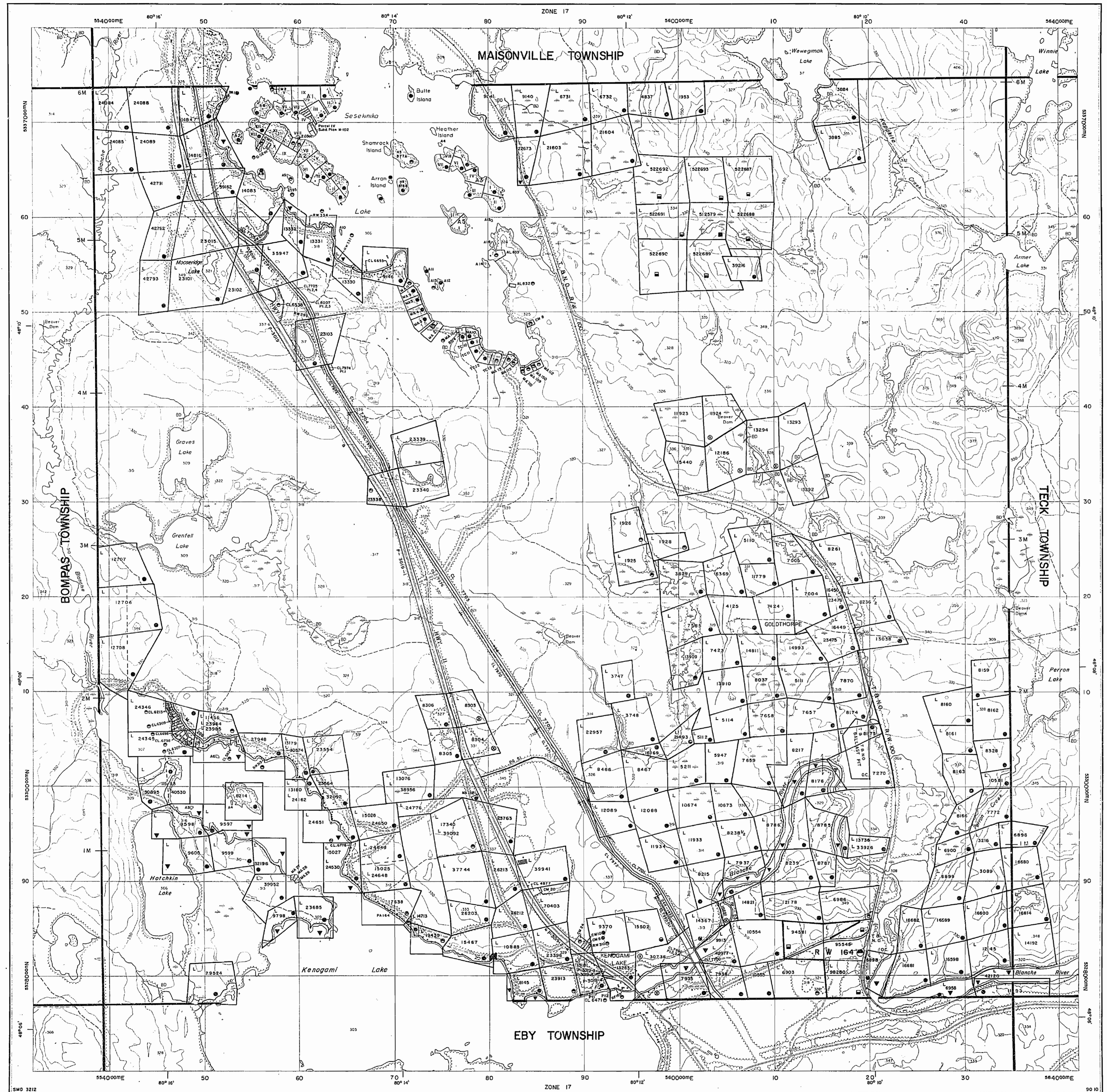
MAISONVILLE

BOMPAS

TECH



E.B.Y.



Ministry of Natural Resources
Ontario

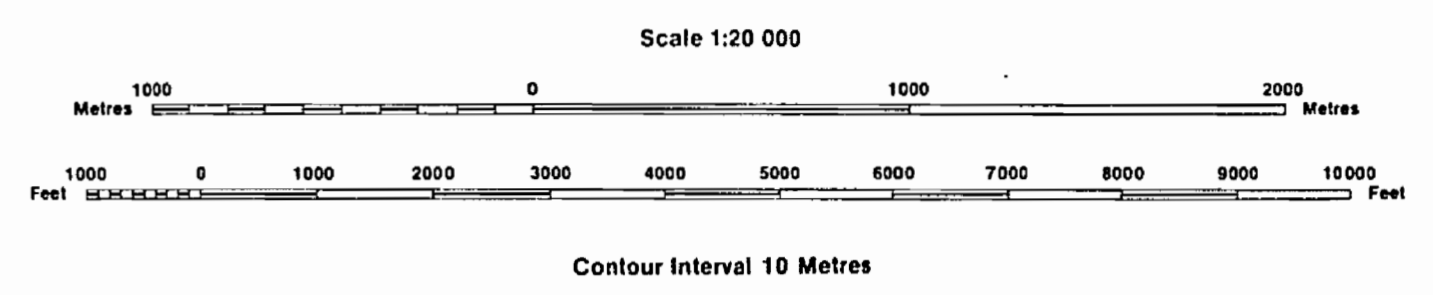
Ministry of Northern Development and Mines

INDEX TO LAND DISPOSITION

PLAN
G-3212
TOWNSHIP

M.N.R. ADMINISTRATIVE DISTRICT
KIRKLAND LAKE
MINING DIVISION
LARDER LAKE
LAND TITLES/REGISTRY DIVISION
TIMISKAMING

GRENFELL



AREAS WITHDRAWN FROM DISPOSITION

MRO - Mining Rights Only
SRO - Surface Rights Only
M + S - Mining and Surface Rights

SYMBOLS

- Boundary
- Township, Meridian, Baseline
- Road allowance; surveyed
- shoreline
- Lot/Concession; surveyed
- unsurveyed
- Parcel; surveyed
- unsurveyed
- Right-of-way; road
- railway
- utility
- Reservation
- Cliff, Pt, Pile
- Contour
- interpolated
- Approximate
- Depression
- Control point (horizontal)
- Flooded land
- Mine head frame
- Pipeline (above ground)
- Railway; single track
- double track
- abandoned
- Road; highway, county, township
- access
- trail, bush
- Shoreline (original)
- Transmission line
- Wooded area

Description	Order No.	Date	Disposition	File

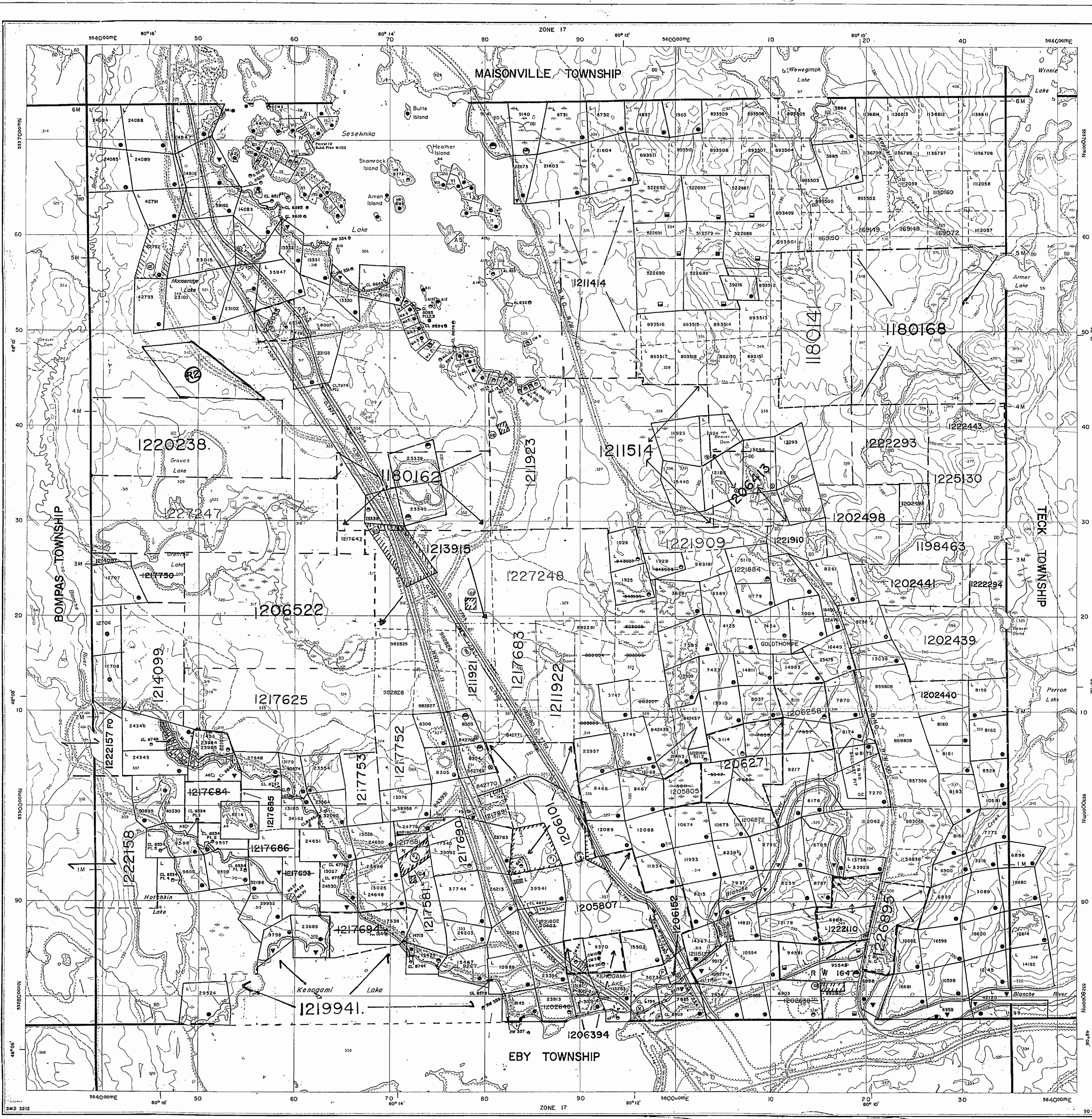
NOTES

ALL ISLANDS IN SESEKINA LAKE ARE WITHDRAWN FROM STAKING BY ORDER - IN-COUNCIL DATE DECEMBER 7, 1921

NOTICE OF FORESTRY ACTIVITY
THIS TOWNSHIP/AREA FALLS WITHIN THE TIMISKAMING MANAGEMENT UNIT AND MAY BE SUBJECT TO FORESTRY OPERATIONS. THE MNR UNIT FORESTER FOR THIS AREA CAN BE CONTACTED AT: P.O. BOX 129
SWASTIKA, ONTARIO
P.O. # -110
705-642-3222

DISPOSITION OF CROWN LANDS

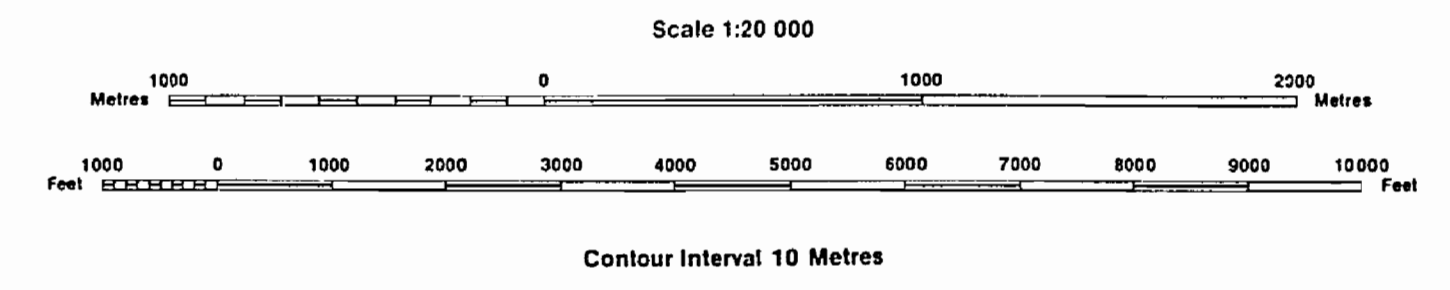
- Patent
- Surface & Mining Rights
- Surface Rights Only
- Mining Rights Only
- Lease
- Surface & Mining Rights
- Surface Rights Only
- Mining Rights Only
- Licence of Occupation
- Order-in-Council
- Cancelled
- Reservation
- Sand & Gravel



INDEX TO LAND DISPOSITION

PLAN
G-3212
 TOWNSHIP
GRENFELL

M.N.R. ADMINISTRATIVE DISTRICT
KIRKLAND LAKE
 MINING DIVISION
LARDER LAKE
 LAND TITLES/REGISTRY DIVISION
TIMISKAMING



SYMBOLS

Boundary
Township, Meridian, Baseline
Road allowance; surveyed
shoreline
Lot/Concession; surveyed
unsurveyed
Parcel; surveyed
unsurveyed
Right-of-way; road
railway
utility
Reservation
Cliff, Pit, Pile
Contour
Interpolated
Approximate
Depression
Control point (horizontal)
Flooded land
Mine head frame
Pipeline (above ground)
Railway; single track
double track
abandoned
Road; highway, county, township
access
trail, bush
Shoreline (original)
Transmission line
Wooded area

AREAS WITHDRAWN FROM DISPOSITION

MRO - Mining Rights Only
 SRO - Surface Rights Only
 M+S - Mining and Surface Rights

SAND AND GRAVEL

GRAVEL FILE 127526
 GRAVEL FILE 127784
 M.T.C. GRAVEL PIT
 GRAVEL FILE 64647

PENDING APPLICATION FOR SURFACE RIGHTS UNDER THE PUBLIC LANDS ACT

TCPL (PIPELINE) APPLICATION FOR RIGHT OF WAY

Surface Rights Withdrawn under Sec. 36, The Mining Act, R.S.O. 1990, ORDER NO. W-01/91/ONT (Trans Canada Pipeline Right of Way and Suffer Zone partially 40.25 meters or 132 ft. on either side of centre line of right of way)

SURFACE AND MINING RIGHTS WITHDRAWN FROM PROSPECTING, STAKING OUT, SALE OR LEASE SECTION, THE MINING ACT, RSO 1990 W-L-19/96 NRC

NOTES

ALL ISLANDS IN SESECHIKA LAKE ARE WITHDRAWN FROM STAKING BY ORDER-IN-COUNCIL DATE DECEMBER 7, 1921

NOTICE OF FORESTRY ACTIVITY
 THIS TOWNSHIP/AREA FALLS WITHIN THE TIMISKAMING MANAGEMENT UNIT AND MAY BE SUBJECT TO FORESTRY OPERATIONS. THE MNR UNIT FORESTER FOR THIS AREA CAN BE CONTACTED AT: P.O. BOX 129

SWASTIKA, ONTARIO
 P.O. BOX 10
 705-642-3222

DISPOSITION OF CROWN LANDS

Patent
Surface & Mining Rights
Surface Rights Only
Mining Rights Only
Lease
Surface & Mining Rights
Surface Rights Only
Mining Rights Only
Licence of Occupation
Order-in-Council
Cancelled
Reservation
Sand & Gravel

THE INFORMATION THAT APPEARS ON THIS MAP HAS BEEN COMPILED FROM VARIOUS SOURCES, AND ACCURACY IS NOT GUARANTEED. THOSE WISHING TO STAKE MINING CLAIMS SHOULD CONSULT WITH THE MINING RECORDER, MINISTRY OF NORTHERN DEVELOPMENT AND MINES, FOR ADDITIONAL INFORMATION ON THE STATUS OF THE LANDS SHOWN HERETO.

ARCHIVED JUNE 12, 1996
 CIRCULATED AUG. 11, 1992 B.R.B.
 ARCHIVED DECEMBER 12, 1994
 ARCHIVED JUNE 1996

Map base and land disposition drafting by Surveys and Mapping Branch, Ministry of Natural Resources.

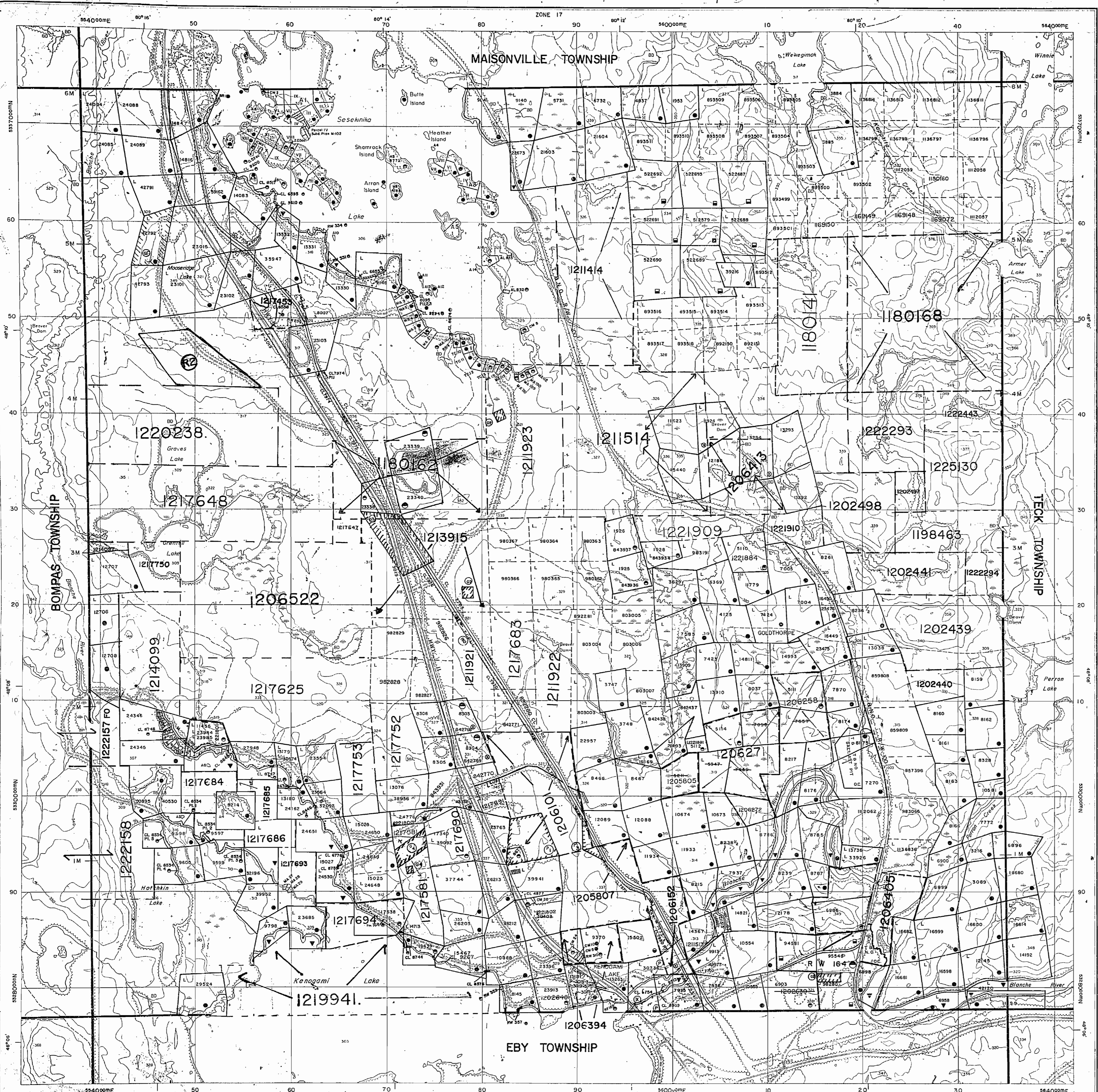
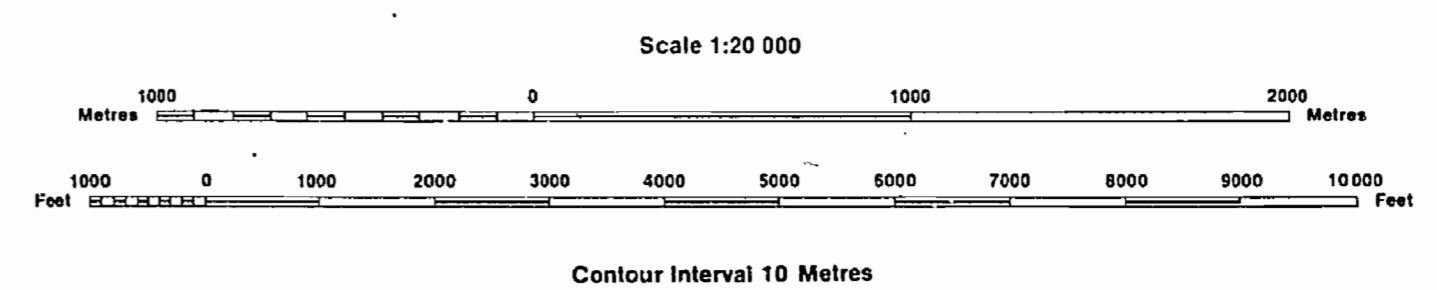
The disposition of land, location of lot fabric and parcel boundaries on this index was compiled for administrative purposes only.

INDEX TO LAND DISPOSITION

PLAN
G-3212
 TOWNSHIP

M.N.R. ADMINISTRATIVE DISTRICT
KIRKLAND LAKE
 MINING DIVISION
LARDER LAKE
 LAND TITLES/REGISTRY DIVISION
TIMISKAMING

GRENFELL



SYMBOLS

Boundary
Township, Meridian, Baseline
Road allowance; surveyed
shoreline
Lot/Concession; surveyed
unsurveyed
Parcel; surveyed
unsurveyed
Right-of-way; road
railway
utility
Reservation
Cliff, Pit, Pile
Contour
Interpolated
Approximate
Depression
Control point (horizontal)
Flooded land
Mine head frame
Pipeline (above ground)
Railway; single track
double track
abandoned
Road; highway, county, township
access
trail, bush
Shoreline (original)
Transmission line
Wooded area

AREAS WITHDRAWN FROM DISPOSITION

- MRO - Mining Rights Only
- SRO - Surface Rights Only
- M + S - Mining and Surface Rights

SAND AND GRAVEL

- GRAVEL FILE 127536
- GRAVEL FILE 127784
- M.T.C. GRAVEL PIT
- GRAVEL FILE 64647

PENDING APPLICATION FOR SURFACE RIGHTS UNDER THE PUBLIC LANDS ACT

- TCPL (PIPELINE) APPLICATION FOR RIGHT OF WAY

Surface Rights Withdrawn under Sec. 36, The Mining Act R.S.O. 1980, ORDER NO. W-C/519/107 (Trans Canada Pipeline Right of Way and Buffer Zone particularly 40.25 meters or 132 ft. on either side of centre line of right of way)

SURFACE AND MINING RIGHTS WITHDRAWN FROM PROSPECTING, STAKING OUT, SALE OR LEASE SECTION, THE MINING ACT, RSO 1990 W-L-19/96 NER

NOTES

ALL ISLANDS IN SESEBNIKA LAKE ARE WITHDRAWN FROM STAKING BY ORDER-IN-COUNCIL, DATE DECEMBER 7, 1921

NOTICE OF FORESTRY ACTIVITY
THIS TOWNSHIP/AREA FALLS WITHIN THE TIMISKAMING MANAGEMENT UNIT AND MAY BE SUBJECT TO FORESTRY OPERATIONS. THE MNR UNIT FORESTER FOR THIS AREA CAN BE CONTACTED AT: P.O. BOX 129 SWASTIKA, ONTARIO P0K-1T0 705-642-3222

DISPOSITION OF CROWN LANDS

Patent
Surface & Mining Rights
Surface Rights Only
Mining Rights Only
Lease
Surface & Mining Rights
Surface Rights Only
Mining Rights Only
Licence of Occupation
Order-in-Council
Cancelled
Reservation
Sand & Gravel

DATE OF ISSUE

MAY 29 1998
PROVINCIAL RECORDING OFFICE - SUDBURY

THE INFORMATION THAT APPEARS ON THIS MAP HAS BEEN COMPILED FROM VARIOUS SOURCES, AND ACCURACY IS NOT GUARANTEED. THOSE WISHING TO STAKE MINING CLAIMS SHOULD CONSULT WITH THE MINING RECORDER, MINISTRY OF NORTHERN DEVELOPMENT AND MINES, FOR ADDITIONAL INFORMATION ON THE STATUS OF THE LANDS SHOWN HEREON.

ARCHIVED JUNE 12, 1998

CIRCULATED AUG. 11, 1992 B.R.B.
ARCHIVED DECEMBER 12, 1994
ARCHIVED JUNE 1996

Map base and land disposition drafting by Surveys and Mapping Branch, Ministry of Natural Resources.

The disposition of land, location of lot fabric and parcel boundaries on this index was compiled for administrative purposes only.



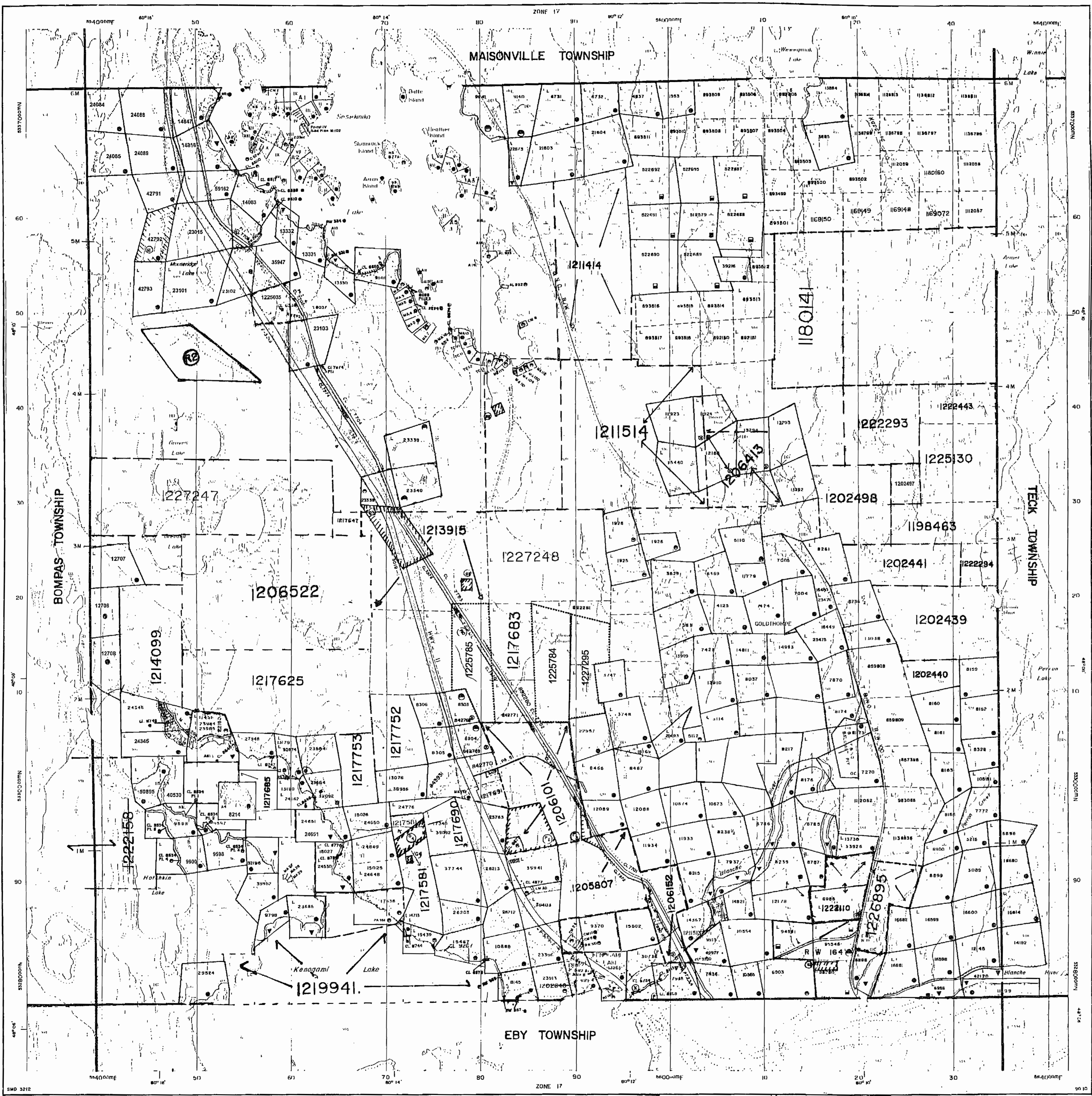
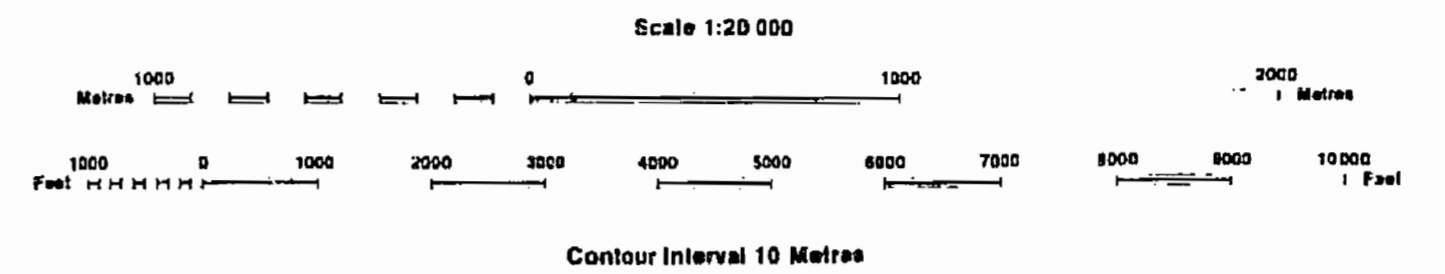
Ministry of Natural Resources

Ministry of Northern Development and Mines

INDEX TO LAND DISPOSITION

PLAN
G-3212
TOWNSHIP
GRENFELL

M.N.R. ADMINISTRATIVE DISTRICT
KIRKLAND LAKE
MINING DIVISION
LARDER LAKE
LAND TITLES/REGISTRY DIVISION
TIMISKAMING



SYMBOLS

- Boundary Township, Meridian, Baseline
- Road allowance: surveyed
- shoreline
- Lot/Concession: surveyed
- unsurveyed
- Parcel: surveyed
- unsurveyed
- Right-of-way: road
- railway
- utility
- Reservation
- Cliff, Pit, Pile
- Contour
- Interpolated
- Approximate
- Depression
- Control point (horizontal)
- Flooded land
- Mine head frame
- Pipeline (above ground)
- Railway: single track
- double track
- abandoned
- Road: highway, county, township
- access
- trail, bush
- Shoreline (original)
- Transmission line
- Wooded area

AREAS WITHDRAWN FROM DISPOSITION

- MRO - Mining Rights Only
 - SRO - Surface Rights Only
 - M+S - Mining and Surface Rights
- SAND AND GRAVEL**
- ⊙ GRAVEL FILE 127536
 - ⊙ GRAVEL FILE 127784
 - ⊙ M.T.C. GRAVEL PIT
 - ⊙ GRAVEL FILE 64647
- PENDING APPLICATION FOR SURFACE RIGHTS UNDER THE PUBLIC LANDS ACT**
- Ⓜ
 - Ⓜ (CPL [PIPELINE] APPLICATION FOR RIGHT OF WAY
 - Ⓜ
- Surface Rights Withdrawn under Sec. 36, The Mining Act R.S.O. 1980, ORDER NO. W-01/91/ONT (Trans Canada Pipeline Right of Way and Buffer Zone particularly 40.25 meters or 132 ft. on either side of centre line of right of way)
- Ⓜ SURFACE AND MINING RIGHTS WITHDRAWN FROM PROSPECTING, STAKING OUT, SALE OR LEASE SECTION, THE MINING ACT, RSO 1990 W-1-19/96 HER**

NOTES

ALL ISLANDS IN SECKWINGA LAKE ARE WITHDRAWN FROM STAKING BY ORDEN-IN-COUNCIL DATE DECEMBER 7, 1921

NOTICE OF FORESTRY ACTIVITY
THIS TOWNSHIP/AREA FALLS WITHIN THE TIMISKAMING MANAGEMENT UNIT AND MAY BE SUBJECT TO FORESTRY OPERATIONS. THE MNR UNIT FORESTER FOR THIS AREA CAN BE CONTACTED AT: P.O. BOX 120 SWASTIKA, ONTARIO P.O. BOX 120 708-842-3222

DISPOSITION OF CROWN LANDS

- Patent
- Surface & Mining Rights
- Surface Rights Only
- Mining Rights Only
- Lease
- Surface & Mining Rights
- Surface Rights Only
- Mining Rights Only
- Licence of Occupation
- Order-in-Council
- Cancelled
- Reservation
- Sand & Gravel

THE INFORMATION THAT APPEARS ON THIS MAP HAS BEEN COMPILED FROM VARIOUS SOURCES, AND ACCURACY IS NOT GUARANTEED. THOSE WISHING TO STAKE MINING CLAIMS SHOULD CONSULT WITH THE MINING RECORDER, MINISTRY OF NORTHERN DEVELOPMENT AND MINES, FOR ADDITIONAL INFORMATION ON THE STATUS OF THE LANDS SHOWN HEREON

ARCHIVED JUNE 12, 1996

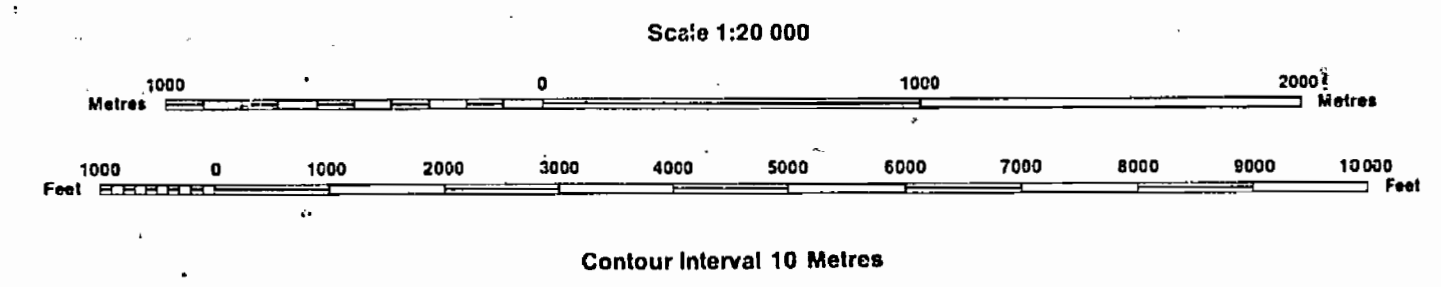
CIRCULATED AUG. 11, 1992 B.R.B. ARCHIVED BY GEM/MLR 12, 1996



INDEX TO LAND DISPOSITION

PLAN
G-3212
TOWNSHIP
GRENFELL

M.N.R. ADMINISTRATIVE DISTRICT
KIRKLAND LAKE
MINING DIVISION
LARDER LAKE
LAND TITLES/REGISTRY DIVISION
TIMISKAMING



DATE OF ISSUE

JUL 0 6 1998
PROVINCIAL RECORDING
OFFICE - SUDBURY

AREAS WITHDRAWN FROM DISPOSITION

- MRO - Mining Rights Only
 - SRO - Surface Rights Only
 - M + S - Mining and Surface Rights
- Description Order No. Date Disposition File
- SAND AND GRAVEL**
- GRAVEL FILE 127536
 - GRAVEL FILE 127784
 - M.T.C. GRAVEL PIT
 - GRAVEL FILE 64647
- PENDING APPLICATION FOR SURFACE RIGHTS UNDER THE PUBLIC LANDS ACT**
- TCPL (PIPELINE) APPLICATION FOR RIGHT OF WAY
- Surface Rights Withdrawn under Sec. 36, The Mining Act R.S.O. 1990, ORDER NO. W-019/97/ONT (Trans Canada Pipeline Right of Way and Buffer Zone particularly 40.25 meters or 132 ft. on either side of centre line of right of way)**
- SURFACE AND MINING RIGHTS WITHDRAWN FROM PROSPECTING, STAKING OUT, SALE OR LEASE SECTION, THE MINING ACT, R.S.O. 1990 W-L-19/96 NEK**

SYMBOLS

Boundary
Township, Meridian, Baseline
Road allowance; surveyed
shoreline
Lot/Concession; surveyed
unsurveyed
Parcel; surveyed
unsurveyed
Right-of-way; road
railway
utility
Reservation
Clim, Pit, File
Contour
Interpolated
Approximate
Depression
Control point (horizontal)
Flooded land
Mine head frame
Pipeline (above ground)
Railway; single track
double track
abandoned
Road; highway, county, township
access
trail, bush
Shoreline (original)
Transmission line
Wooded area

NOTES

ALL ISLANDS IN SESEKINIK LAKE ARE WITHDRAWN FROM STAKING BY ORDER-IN-COUNCIL DATE DECEMBER 7, 1921

NOTICE OF FORESTRY ACTIVITY
THIS TOWNSHIP/AREA FALLS WITHIN THE TIMISKAMING MANAGEMENT UNIT AND MAY BE SUBJECT TO FORESTRY OPERATIONS. THE MNR UNIT FORESTER FOR THIS AREA CAN BE CONTACTED AT: P.O. BOX 129
SWASTIKA, ONTARIO
P.O. # 170
705-642-5222

DISPOSITION OF CROWN LANDS

Patent
Surface & Mining Rights
Surface Rights Only
Mining Rights Only
Lease
Surface & Mining Rights
Surface Rights Only
Mining Rights Only
Licence of Occupation
Order-in-Council
Cancelled
Reservation
Sand & Gravel

ARCHIVED JUNE 12, 1996

CIRCULATED AUG. 11, 1992 B.R.B.
ARCHIVED DECEMBER 12, 1994
ARCHIVED JUNE 01, 1996

Map base and land disposition drafting by Surveys and Mapping Branch, Ministry of Natural Resources.

The disposition of land, location of lot fabric and parcel boundaries on this index was compiled for administrative purposes only.

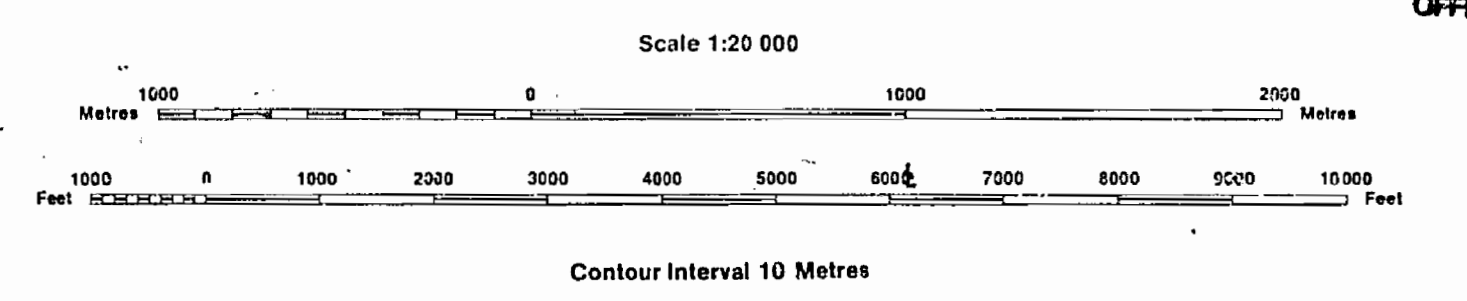
G-3212
GRENFELL TWP
G-3212

INDEX TO LAND DISPOSITION

PLAN
G-3212
TOWNSHIP
GRENFELL

M.N.R. ADMINISTRATIVE DISTRICT
KIRKLAND LAKE
MINING DIVISION
LARDER LAKE
LAND TITLES/REGISTRY DIVISION
TIMISKAMING

DATE OF ISSUE
OCT 26 1996
PROVINCIAL RECORDS
OFFICE - SUDBURY



SYMBOLS

Table of symbols for various land features: Boundary, Township, Meridian, Baseline, Road allowance, Lot/Concession, Parcel, Right-of-way, Reservation, Cliff, Pit, Pile, Contour, Interpolated, Depression, Control point, Flooded land, Mine head frame, Pipeline, Railway, Road, Shoreline, Transmission line, Wooded area.

AREAS WITHDRAWN FROM DISPOSITION

- MRO - Mining Rights Only
SRO - Surface Rights Only
M + S - Mining and Surface Rights

PENDING APPLICATION FOR SURFACE RIGHTS UNDER THE PUBLIC LANDS ACT

- TCPL (PIPELINE) APPLICATION FOR RIGHT OF WAY

- Surface Rights Withdrawn under Sec. 36, The Mining Act R.S.O. 1990, ORDER NO. W-01/91/ONT (Trans Canada Pipeline Right of Way end Buffer Zone particularly 40.25 meters or 132 ft. on either side of centre line of right of way)
SURFACE AND MINING RIGHTS WITHDRAWN FROM PROSPECTING, STAKING OUT, SALE OR LEASE SECTION, THE MINING ACT, RSO 1990 W-L-19/96 NER

NOTES

ALL ISLANDS IN SESEKINIKA LAKE ARE WITHDRAWN FROM STAKING BY ORDER-IN-COUNCIL DATE DECEMBER 7, 1921
NOTICE OF FORESTRY ACTIVITY
THIS TOWNSHIP/AREA FALLS WITHIN THE TIMISKAMING MANAGEMENT UNIT AND MAY BE SUBJECT TO FORESTRY OPERATIONS. THE MNR UNIT FORESTER FOR THIS AREA CAN BE CONTACTED AT: P.O. BOX 129 SWASTIKA, ONTARIO P0K-1T0 705-642-3222

DISPOSITION OF CROWN LANDS

Table of crown land dispositions: Patent (Surface & Mining Rights, Surface Rights Only, Mining Rights Only), Lease (Surface & Mining Rights, Surface Rights Only, Mining Rights Only), Licence of Occupation, Order-in-Council, Cancelled, Reservation, Sand & Gravel.

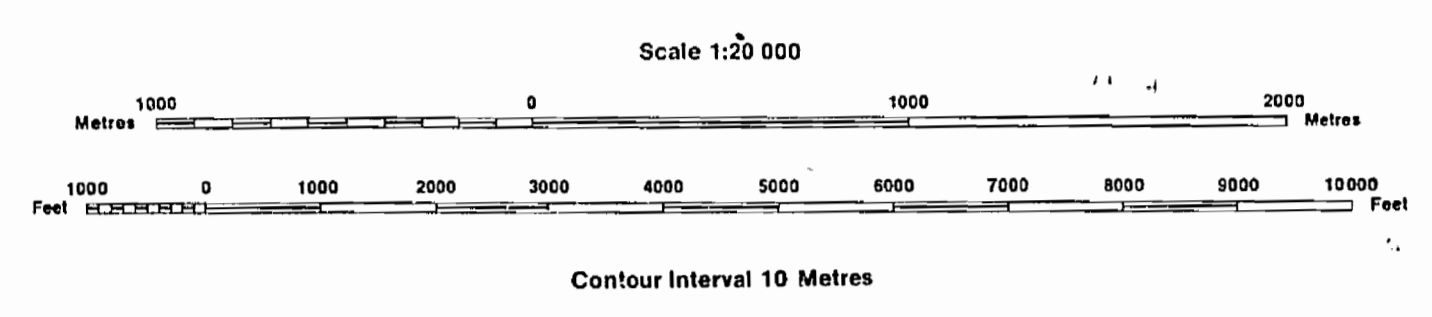
THE INFORMATION THAT APPEARS ON THIS MAP HAS BEEN COMPILED FROM VARIOUS SOURCES, AND ACCURACY IS NOT GUARANTEED. THOSE WISHING TO STAKE MINING CLAIMS SHOULD CONSULT WITH THE MINING RECORDER, MINISTRY OF NORTHERN DEVELOPMENT AND MINES, FOR ADDITIONAL INFORMATION ON THE STATUS OF THE LANDS SHOWN HEREON.

ARCHIVED JUNE 12, 1996
CIRCULATED AUG. 11, 1992 B.R.B.
ARCHIVED DECEMBER 12, 1994

INDEX TO LAND DISPOSITION

PLAN
G-3212
 TOWNSHIP

M.N.R. ADMINISTRATIVE DISTRICT
KIRKLAND LAKE
 MINING DIVISION
LARDER LAKE
 LAND TITLES/REGISTRY DIVISION
TIMISKAMING



DATE OF ISSUE

AUG 06 1998

PROVINCIAL RECORDING
 OFFICE - SUDBURY

AREAS WITHDRAWN FROM DISPOSITION

- MRO - Mining Rights Only
- SRO - Surface Rights Only
- M+S - Mining and Surface Rights

SYMBOLS

Boundary
Township, Meridian, Baseline
Road allowance; surveyed
shoreline
Lot/Concession; surveyed
unsurveyed
Parcel; surveyed
unsurveyed
Right-of-way; road
railway
utility
Reservation
Cliff, Pit, Pile
Contour
Interpolated
Approximate
Depression
Control point (horizontal)
Flooded land
Mine head frame
Pipeline (above ground)
Railway; single track
double track
abandoned
Road; highway, county, township
access
trail, bush
Shoreline (original)
Transmission line
Wooded area

SAND AND GRAVEL
 (S) GRAVEL FILE 127536
 (G) GRAVEL FILE 127784
 (M.T.C.) GRAVEL PIT
 (S) GRAVEL FILE 64647
PENDING APPLICATION FOR SURFACE RIGHTS UNDER THE PUBLIC LANDS ACT

(P) TCPL [PIPELINE] APPLICATION FOR RIGHT OF WAY
 (S) Surface Rights Withdrawn under Sec. 36, The Mining Act R.S.O. 1980, ORDER NO. W-01/91/ONT (Trans Canada Pipeline Right of Way and Buffer Zone particularly 40.25 meters or 132 ft. on either side of centre line of right of way)

(S) SURFACE AND MINING RIGHTS WITHDRAWN FROM PROSPECTING, STAKING OUT, SALE OR LEASE SECTION, THE MINING ACT, R.S.O. 1990 W.L-19/96 NEK

NOTES

ALL LANDS IN SESEKINIK LAKE ARE WITHDRAWN FROM STAKING BY ORDER - IN-COUNCIL DATE DECEMBER 7, 1921
 NOTICE OF FORESTRY ACTIVITY
 THIS TOWNSHIP/AREA FALLS WITHIN THE TIMISKAMING MANAGEMENT UNIT AND MAY BE SUBJECT TO FORESTRY OPERATIONS. THE MNR UNIT FORESTER FOR THIS AREA CAN BE CONTACTED AT: P.O. BOX 129 SWASTIKA, ONTARIO POK-1T0 705-642-3222

DISPOSITION OF CROWN LANDS

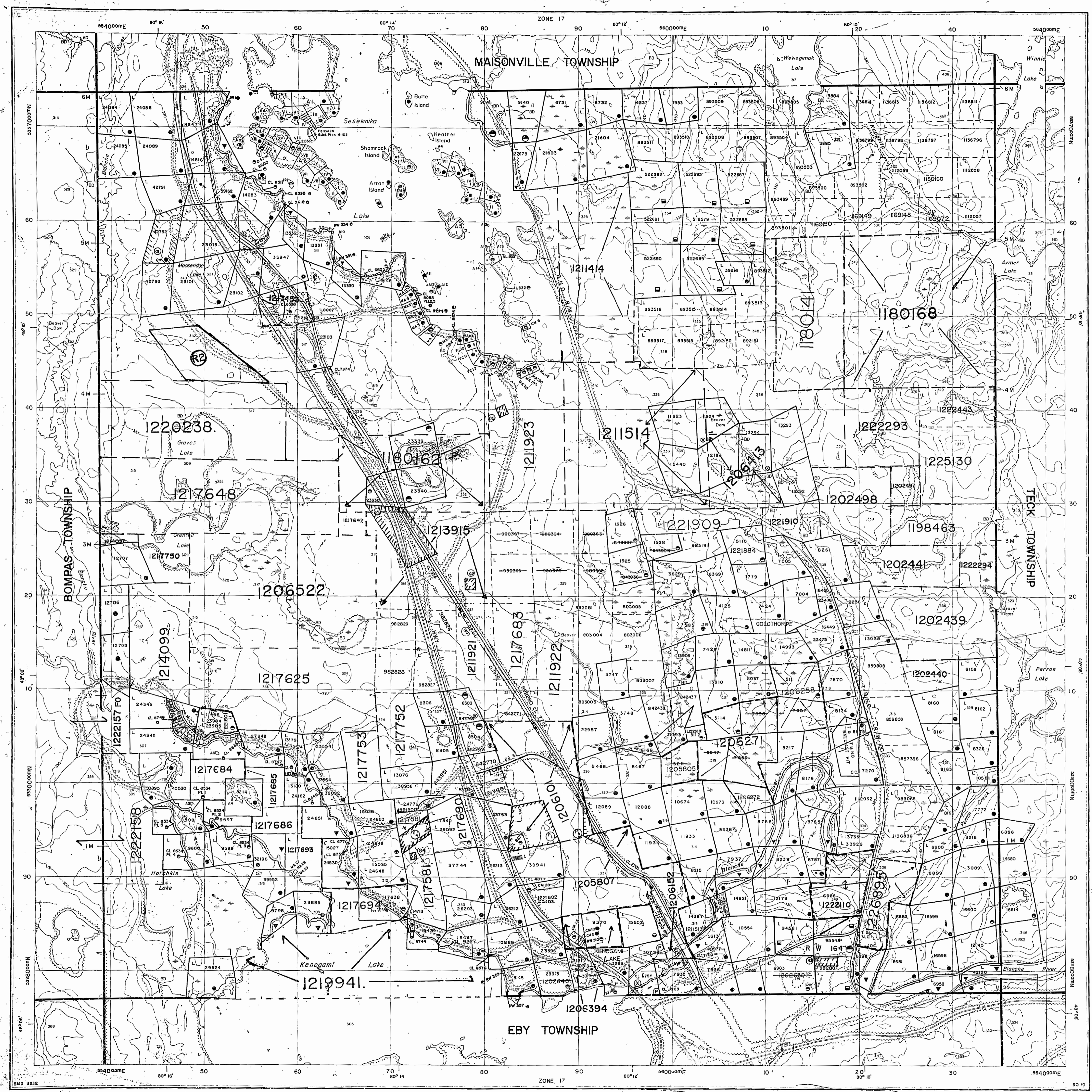
Patent
Surface & Mining Rights
Surface Rights Only
Mining Rights Only
Lease
Surface & Mining Rights
Surface Rights Only
Mining Rights Only
Licence of Occupation
Order-in-Council
Cancelled
Reservation
Sand & Gravel

ARCHIVED JUNE 12, 1998

CIRCULATED AUG. 11, 1992 B.R.B.
 ARCHIVED DECEMBER 12, 1993
 ARCHIVED - JUN. 01/98

Map base and land disposition drafting by Surveys and Mapping Branch, Ministry of Natural Resources.

The disposition of land, location of lot fabric and parcel boundaries on this index was compiled for administrative purposes only.



W-321

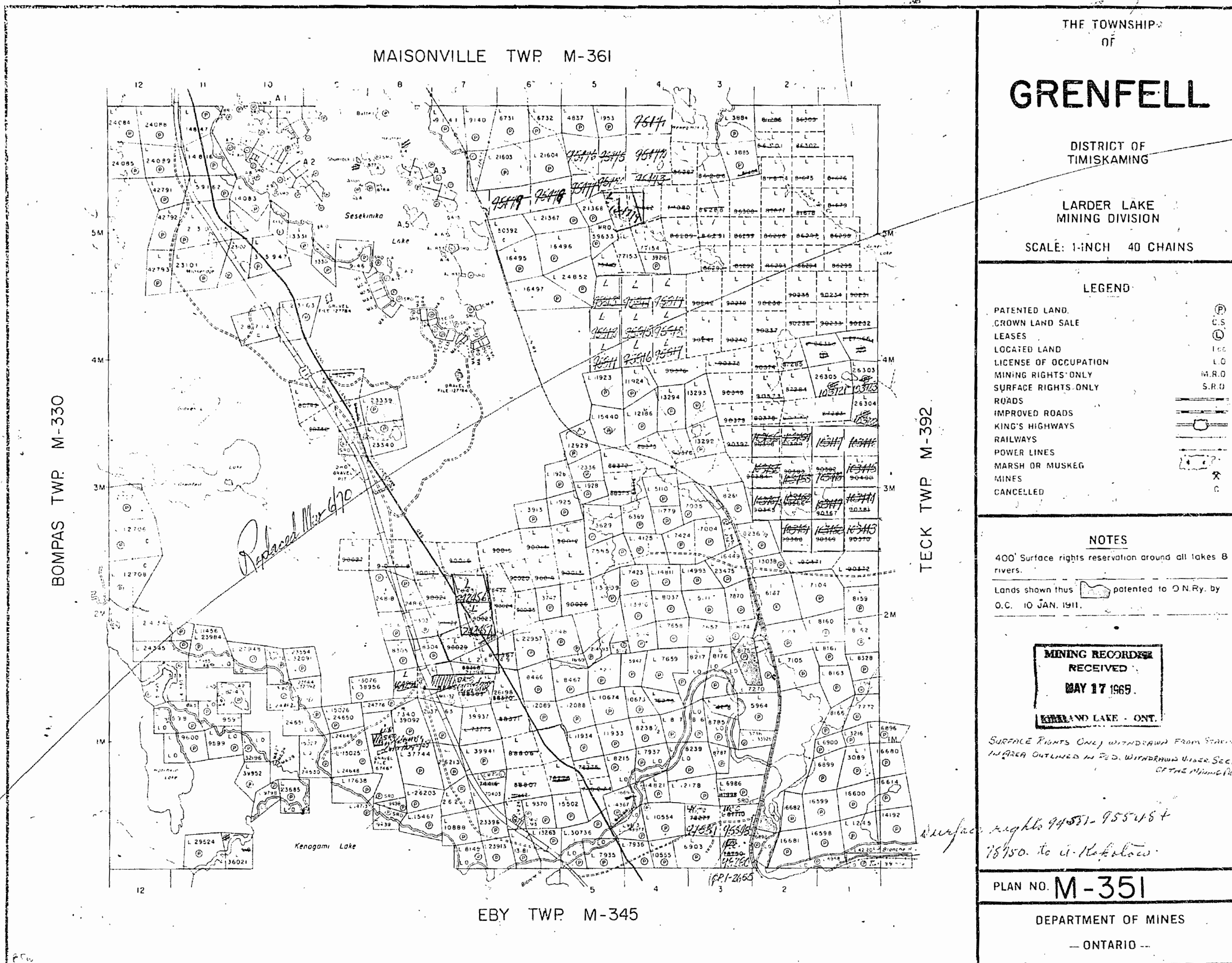
W-321

СВЕНЕЛГ ТМБ

GRENFELL TMB

E-M

W-321



MAISONVILLE TWP. M-361












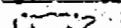



THE TOWNSHIP OF
OF
GRENFELL

DISTRICT OF
TIMISKAMING

LARDER LAKE
MINING DIVISION


SCALE: 1-INCH 40 CHAINS


LEGEND


- PATENTED LAND 
- CROWN LAND SALE 
- LEASES 
- LOCATED LAND 
- LICENSE OF OCCUPATION 
- MINING RIGHTS ONLY 
- SURFACE RIGHTS ONLY 
- ROADS 
- IMPROVED ROADS 
- KING'S HIGHWAYS 
- RAILWAYS 
- POWER LINES 
- MARSH OR MUSKEG 
- MINES 
- CANCELLED 

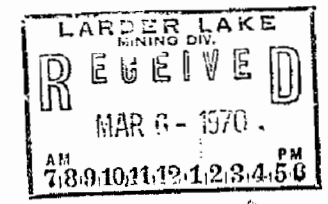
NOTES

400' Surface rights reservation around oil lakes & rivers.

Lands shown thus  patented to O.N.Ry. by C.C. 10 JAN. 1911.

AREA SHOWN THUS  SURFACE RIGHTS ONLY WITHDRAWN FROM STAKING, Sec.42 of the Mining Act. File: 27993.

Surface Rights Only on areas shown thus: , withdrawn from staking under Section 42 of The Mining Act. - File No. 164586.



PLAN NO: **M-351**

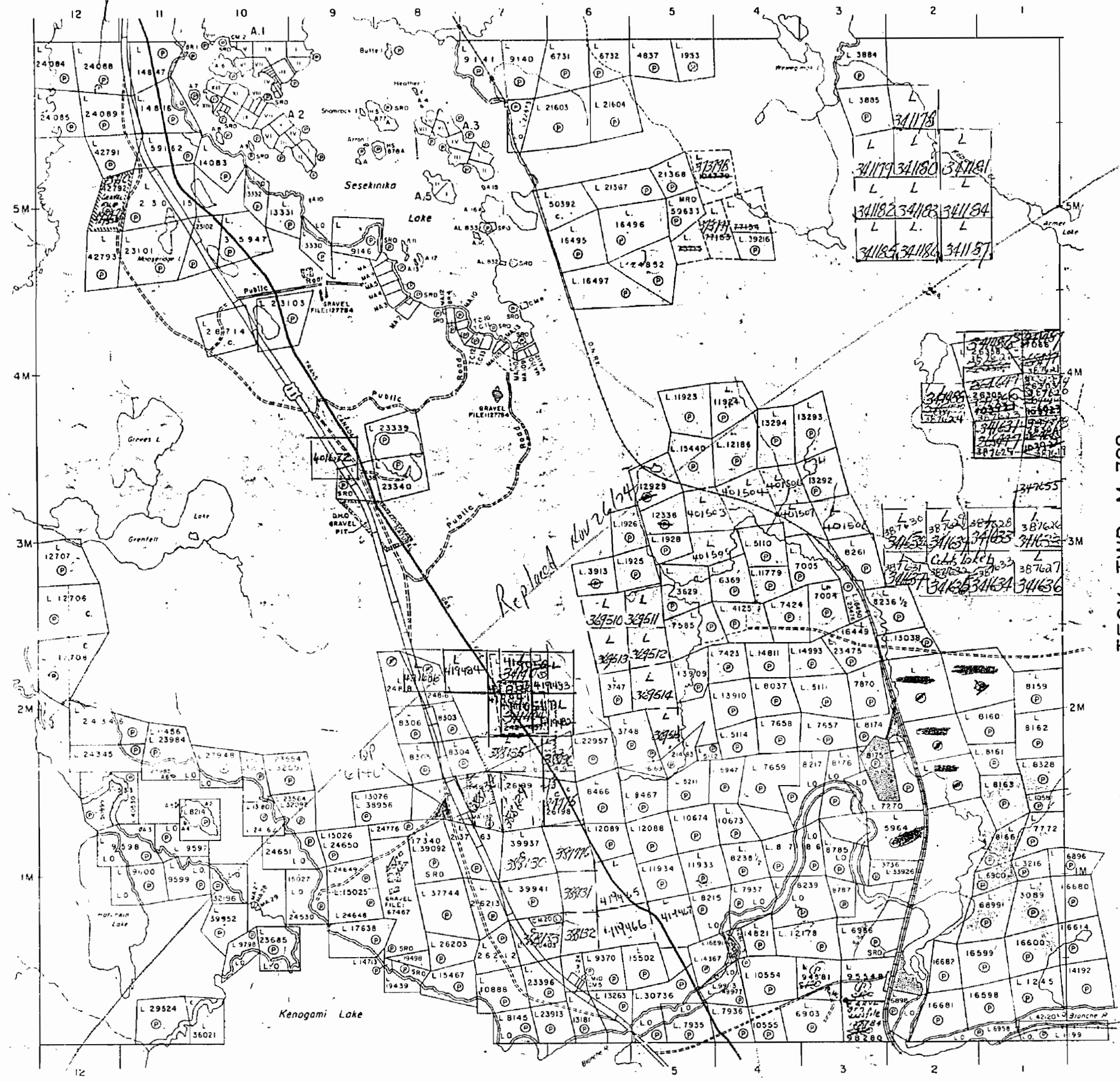
DEPARTMENT OF MINES

— ONTARIO —

BOMPAS TWP. M-330

TECK TWP. M-392

EBY TWP. M-345



L380876

351

GREENFELL

LARDER LAKE MINING DIVISION

M-351

DISTRICT OF TIMISKAMING

Scale 40 Chains - 1 inch

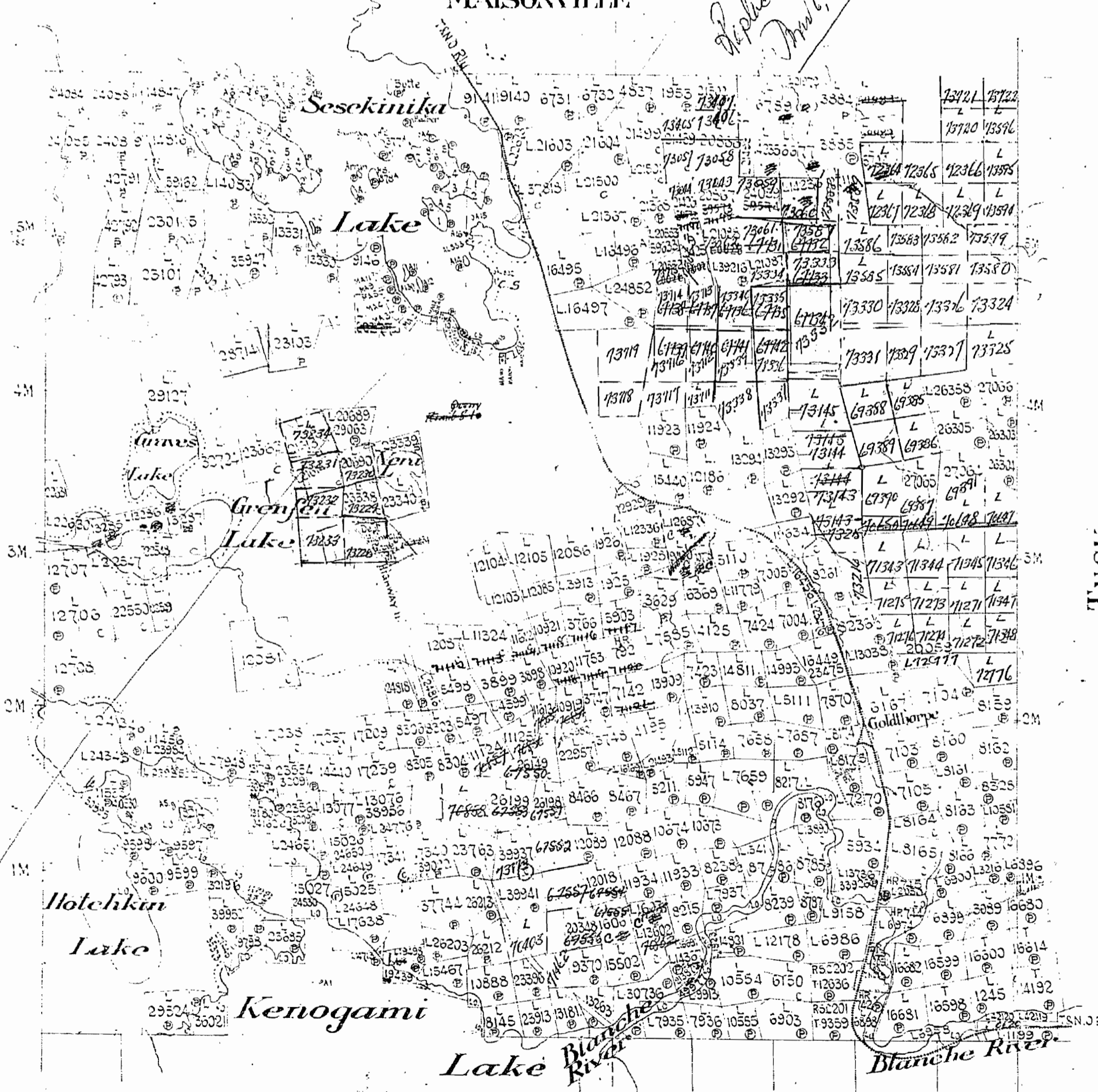
MINING RECORDER
RECEIVED
FEB 1 1913
SWASTIKA - ONT.

BONPAS

TECK

MAISONVILLE

*Replaced
Nov 6, 1961*



EBY

351


PLAN OF GRENFELL TWP.

LARDER LAKE MINING DIVISION. DISTRICT OF TIMISKAMING.

Scale, 40 chains to an inch.

M-351

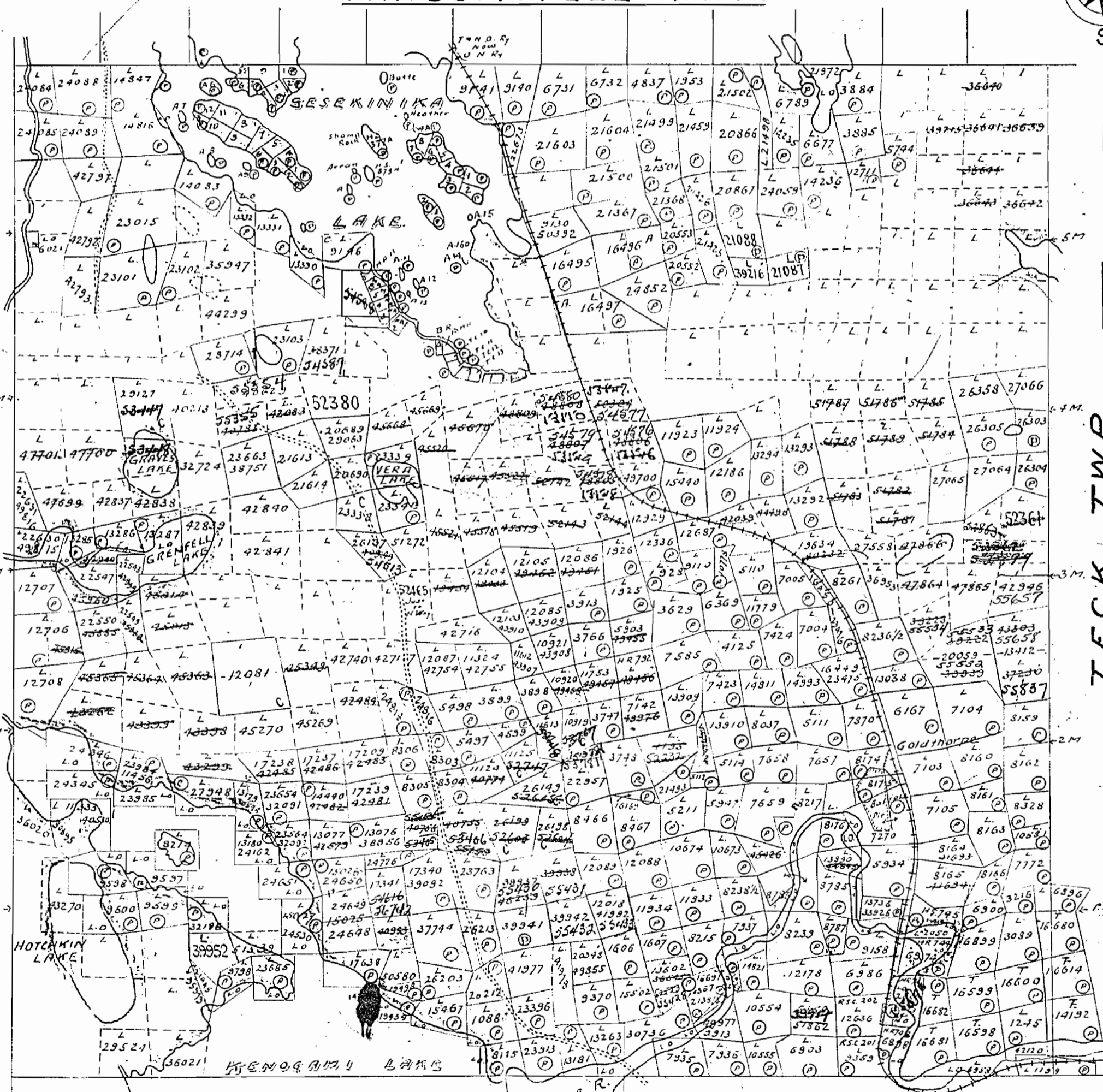
MAISONVILLE TWP.



App. By Dept Land & Forests
200' of low land of 51539

BOMPAS TWP.

TECK TWP.



Note: 200' on surface found certain lakes reserved by Dept. of Lands & Forests