

Noble Twp. - M.1026

THE TOWNSHIP OF  
OF

# GROVES

DISTRICT OF  
SUDBURY

SUDBURY  
MINING DIVISION

SCALE: 1-INCH = 40 CHAINS

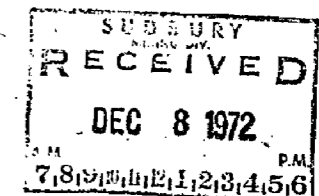
### LEGEND

PATENTED LAND	⊙
CROWN LAND SALE	C.S.
LEASES	⊖
LOCATED LAND	Log.
LICENSE OF OCCUPATION	L.O.
MINING RIGHTS ONLY	M.R.O.
SURFACE RIGHTS ONLY	S.R.O.
ROADS	—
IMPROVED ROADS	—
KING'S HIGHWAYS	—
RAILWAYS	—
POWER LINES	—
MARSH OR MUSKEG	—
MINES	✕
CANCELLED	C

### NOTES

400' Surface Rights Reservation around all lakes and rivers.

400' Surface Rights Reservation Around Minisinakwa Lake To The Dept. Of Lands & Forests File-160708



PLAN NO. **M.898**

ONTARIO  
DEPARTMENT OF MINES  
AND NORTHERN AFFAIRS

St. Louis Twp. - M.1127

Brunswick Twp. - M.684

Champagne Twp. - M.712

898

Noble Twp. - M.1026

THE TOWNSHIP OF  
OF

# GROVES

DISTRICT OF  
SUDBURY

PORCUPINE  
MINING DIVISION

SCALE: 1-INCH = 40 CHAINS

### LEGEND

- PATENTED LAND Ⓟ
- CROWN LAND SALE C.S.
- LEASES Ⓛ
- LOCATED LAND L.O.
- LICENSE OF OCCUPATION L.O.
- MINING RIGHTS ONLY M.R.O.
- SURFACE RIGHTS ONLY S.R.O.
- ROADS —
- IMPROVED ROADS —
- KING'S HIGHWAYS —
- RAILWAYS —
- POWER LINES —
- MARSH OR MUSKEG —
- MINES ⓧ
- CANCELLED C
- L.S.P.

### NOTES

400' Surface Rights Reservation around all lakes and rivers

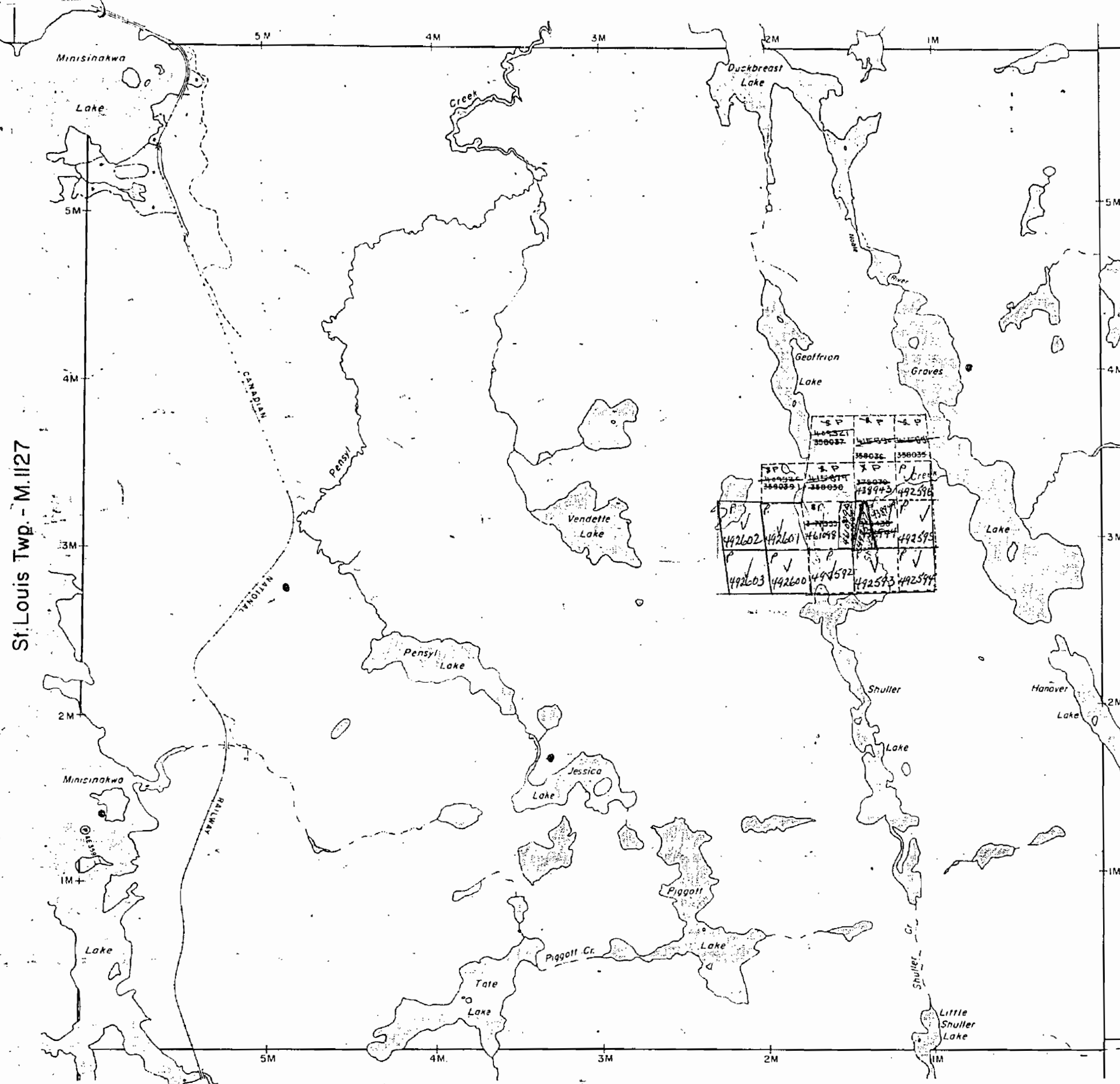
400' Surface Rights Reservation Around Minisnakwa Lake To The Dept. Of Lands & Forests File-160708

FORCUPINE MINING DIVISION  
**RECEIVED**  
 JUN 7 1974  
 AM 7 18 9 10 11 12 1 2 3 4 5 6 PM

DATE OF ISSUE  
 JUN 5 1974

PLAN NO. **M.898**

ONTARIO  
MINISTRY OF NATURAL RESOURCES  
SURVEYS AND MAPPING BRANCH



St. Louis Twp. - M.1127

Brunswick Twp. - M.684

Champagne Twp. - M.712



Noble Twp. - M.1026

THE TOWNSHIP OF

# GROVES

DISTRICT OF  
SUDBURY

PORCUPINE  
MINING DIVISION

SCALE: 1-INCH = 40 CHAINS

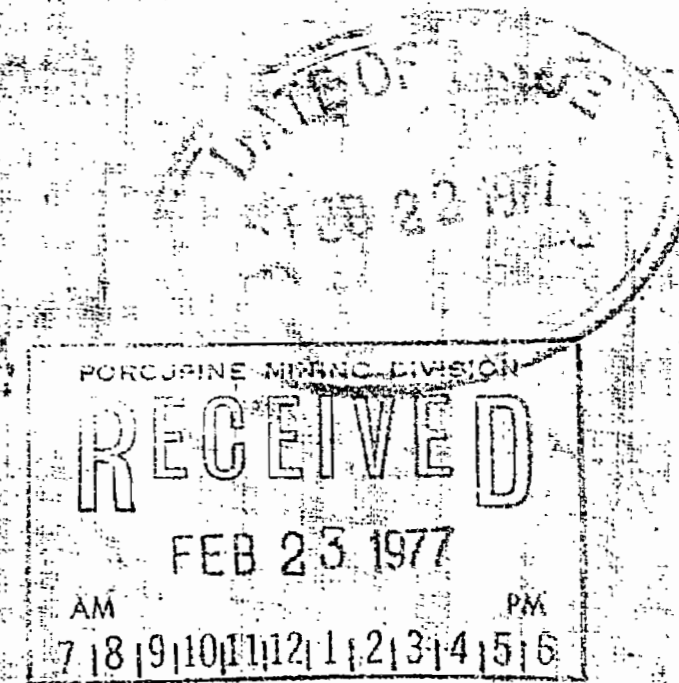
### LEGEND

PATENTED LAND	Ⓟ
CROWN LAND SALE	C.S.
LEASES	Ⓛ
LOCATED LAND	Loc.
LICENSE OF OCCUPATION	L.O.
MINING RIGHTS ONLY	M.R.O.
SURFACE RIGHTS ONLY	S.R.O.
ROADS	—
IMPROVED ROADS	—
KING'S HIGHWAYS	—
RAILWAYS	—
POWER LINES	—
MARSH OR MUSKEG	—
MINES	Ⓧ
CANCELLED	C
e.l., l.p.	

### NOTES

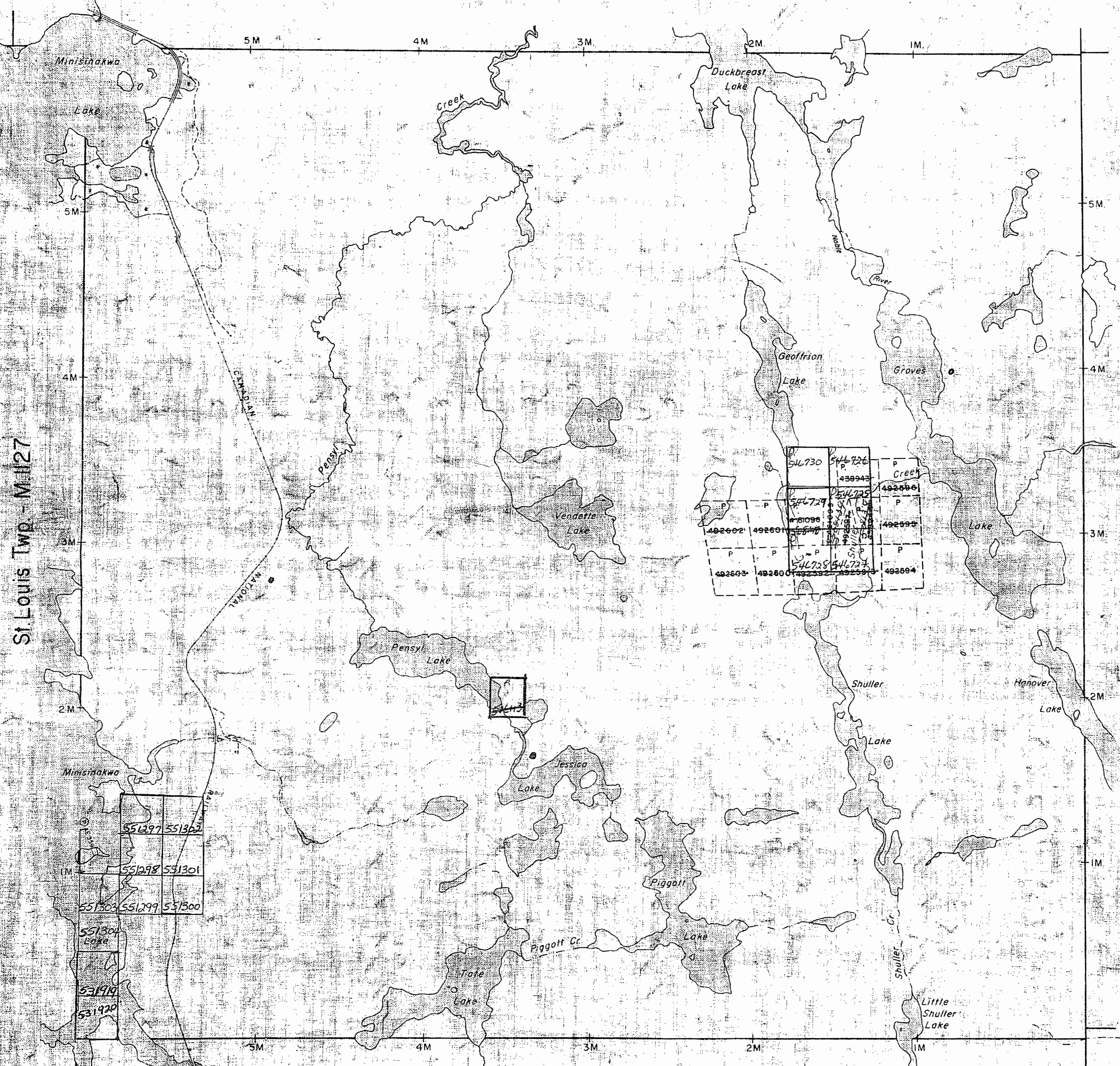
400' Surface Rights Reservation around all lakes and rivers.

400' Surface Rights Reservation Around Minisnakwa Lake To The Dept. Of Lands & Forests File-160708



PLAN NO. **M.898**

ONTARIO  
MINISTRY OF NATURAL RESOURCES  
SURVEYS AND MAPPING BRANCH



St. Louis Twp. - M.127

Brunswick Twp. - M.684

Champagne Twp. - M.712



REFERENCES

AREAS WITHDRAWN FROM DISPOSITION

- M.R.O. - MINING RIGHTS ONLY
- S.R.O. - SURFACE RIGHTS ONLY
- M.+S. - MINING AND SURFACE RIGHTS

Description	Order No.	Date	Disposition	File

L.U.P.

NOTES

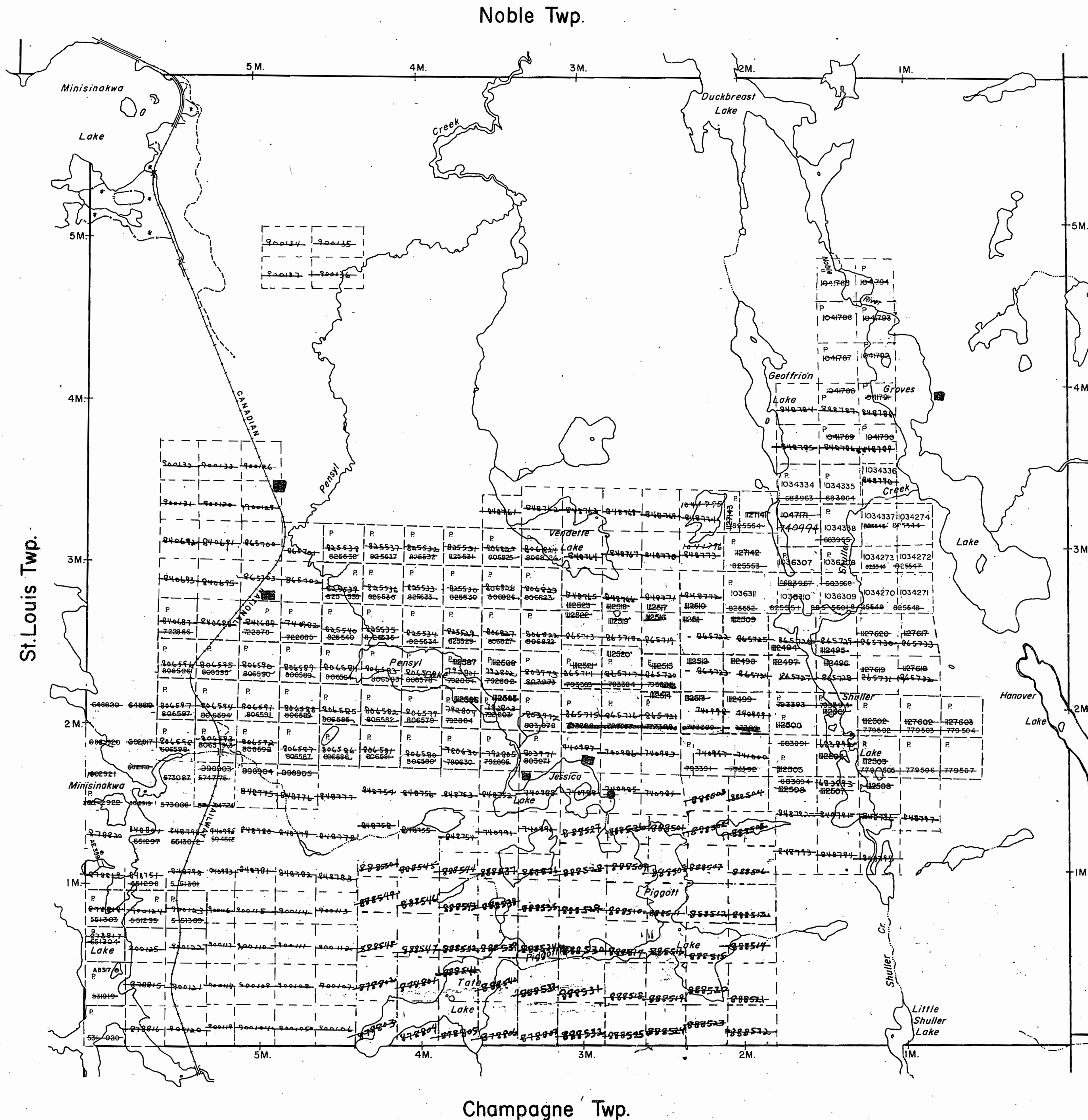
400' SURFACE RIGHTS RESERVATION AROUND MINISINAKWA LAKE TO M.N.R. FILE 16708.

DATE OF ISSUE

OCT 02 1997

PROVINCIAL RECORDING OFFICE - SUBURRY

THE INFORMATION THAT APPEARS ON THIS MAP HAS BEEN COMPILED FROM VARIOUS SOURCES, AND ACCURACY IS NOT GUARANTEED. THOSE WISHING TO STAKE MINING CLAIMS SHOULD CONSULT WITH THE MINING RECORDER, MINISTRY OF NORTHERN DEVELOPMENT AND MINES, FOR ADDITIONAL INFORMATION ON THE STATUS OF THE LANDS SHOWN HEREON.



LEGEND

- HIGHWAY AND ROUTE No.
- OTHER ROADS
- TRAILS
- SURVEYED LINES:
  - TOWNSHIPS, BASE LINES, ETC.
  - LOTS, MINING CLAIMS, PARCELS, ETC.
- UNSURVEYED LINES:
  - LOT LINES
  - PARCEL BOUNDARY
  - MINING CLAIMS ETC.
- RAILWAY AND RIGHT OF WAY
- UTILITY LINES
- NON-PERENNIAL STREAM
- FLOODING OR FLOODING RIGHTS
- SUBDIVISION OR COMPOSITE PLAN
- RESERVATIONS
- ORIGINAL SHORELINE
- MARSH OR MUSKEG
- MINES
- TRAVERSE MONUMENT

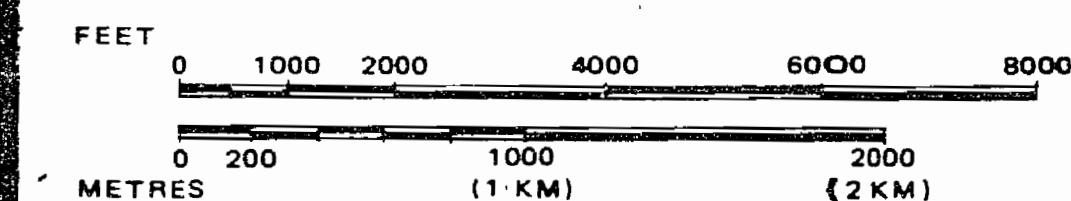
DISPOSITION OF CROWN LANDS

TYPE OF DOCUMENT	SYMBOL
PATENT, SURFACE & MINING RIGHTS	
" SURFACE RIGHTS ONLY	
" MINING RIGHTS ONLY	
LEASE, SURFACE & MINING RIGHTS	
" SURFACE RIGHTS ONLY	
" MINING RIGHTS ONLY	
LICENCE OF OCCUPATION	
ORDER-IN-COUNCIL	
RESERVATION	
CANCELLED	
SAND & GRAVEL	

NOTE: MINING RIGHTS IN PARCELS PATENTED PRIOR TO MAY 1913, VESTED IN ORIGINAL PATENTEE BY THE PUBLIC LANDS ACT, R.S.O. 1970, CHAP. 380, SEC. 63, SUBSEC 2.

REMOTE TOURIST CAMP

SCALE: 1 INCH = 40 CHAINS



TOWNSHIP  
**GROVES**  
 M.N.R. ADMINISTRATIVE DISTRICT  
**GOGAMA**  
 MINING DIVISION  
**PORCUPINE**  
 LAND TITLES / REGISTRY DIVISION  
**SUBURRY**



Date MARCH, 1985

Number

Rec'd Apr. 12/85

G-3236



REFERENCES

AREAS WITHDRAWN FROM DISPOSITION

M.R.O. - MINING RIGHTS ONLY

S.R.O. - SURFACE RIGHTS ONLY

M.+S. - MINING AND SURFACE RIGHTS

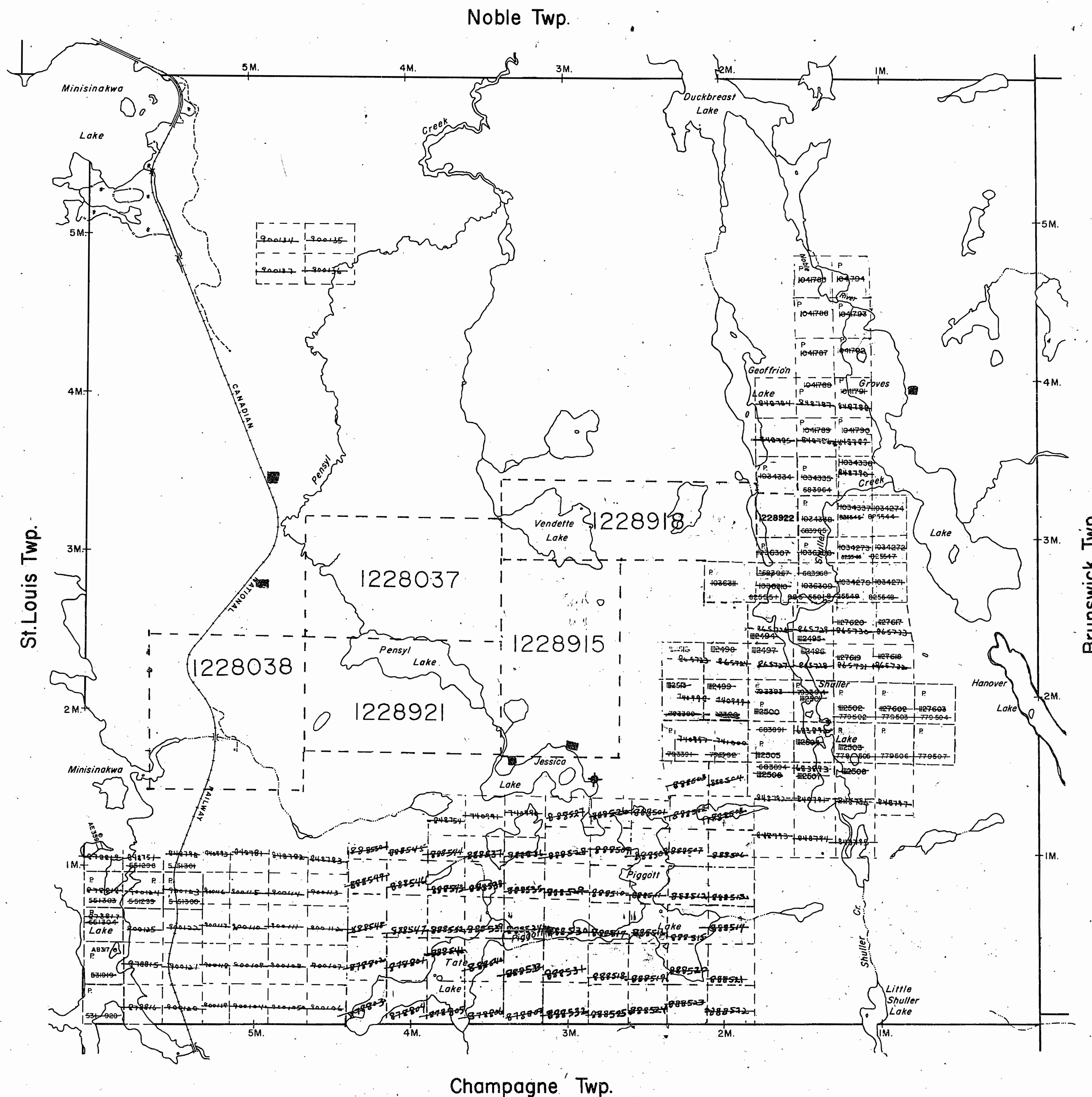
Description	Order No.	Date	Disposition	File

L.u.P.

NOTES

400' SURFACE RIGHTS RESERVATION AROUND MINISINAKWA LAKE TO M.N.R. FILE 160708.

THE INFORMATION THAT APPEARS ON THIS MAP HAS BEEN COMPILED FROM VARIOUS SOURCES, AND ACCURACY IS NOT GUARANTEED. THOSE WISHING TO STAKE MINING CLAIMS SHOULD CONSULT WITH THE MINING RECORDER, MINISTRY OF NORTHERN DEVELOPMENT AND MINES, FOR ADDITIONAL INFORMATION ON THE STATUS OF THE LANDS SHOWN HEREON.



LEGEND

- HIGHWAY AND ROUTE No.
- OTHER ROADS
- TRAILS
- SURVEYED LINES:
  - TOWNSHIPS, BASE LINES, ETC.
  - LOTS, MINING CLAIMS, PARCELS, ETC.
- UNSURVEYED LINES:
  - LOT LINES
  - PARCEL BOUNDARY
  - MINING CLAIMS ETC.
- RAILWAY AND RIGHT OF WAY
- UTILITY LINES
- NON-PERENNIAL STREAM
- FLOODING OR FLOODING RIGHTS
- SUBDIVISION OR COMPOSITE PLAN RESERVATIONS
- ORIGINAL SHORELINE
- MARSH OR MUSKEG
- MINES
- TRAVERSE MONUMENT

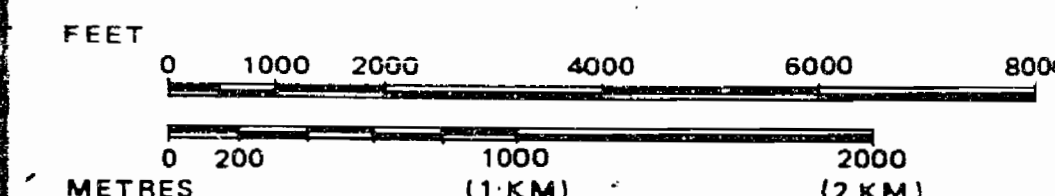
DISPOSITION OF CROWN LANDS

TYPE OF DOCUMENT	SYMBOL
PATENT, SURFACE & MINING RIGHTS	
" SURFACE RIGHTS ONLY	
" MINING RIGHTS ONLY	
LEASE, SURFACE & MINING RIGHTS	
" SURFACE RIGHTS ONLY	
" MINING RIGHTS ONLY	
LICENCE OF OCCUPATION	
ORDER-IN-COUNCIL	
RESERVATION	
CANCELLED	
SAND & GRAVEL	

NOTE: MINING RIGHTS IN PARCELS PATENTED PRIOR TO MAY 6, 1913, VESTED IN ORIGINAL PATENTEE BY THE PUBLIC LANDS ACT, R.S.O. 1970, CHAP. 380, SEC. 63, SU BSEC 1.

REMOTE TOURIST CAMP

SCALE: 1 INCH = 40 CHAINS



TOWNSHIP  
**GROVES** DATE OF ISSUE  
 M.N.R. ADMINISTRATIVE DISTRICT  
**GOGAMA** MAY 13 1988  
 MINING DIVISION PROVINCIAL RECORDING  
**PORCUPINE** OFFICE - SUBBURY  
 LAND TITLES / REGISTRY DIVISION  
**SUBBURY**

Ministry of Natural Resources  
 Land Management Branch  
 Ontario

Date: MARCH, 1985  
 Rec'd Apr. 12/85  
 Number: **G-3236**

REFERENCES

AREAS WITHDRAWN FROM DISPOSITION

- M.R.O. - MINING RIGHTS ONLY
- S.R.O. - SURFACE RIGHTS ONLY
- M.+S. - MINING AND SURFACE RIGHTS

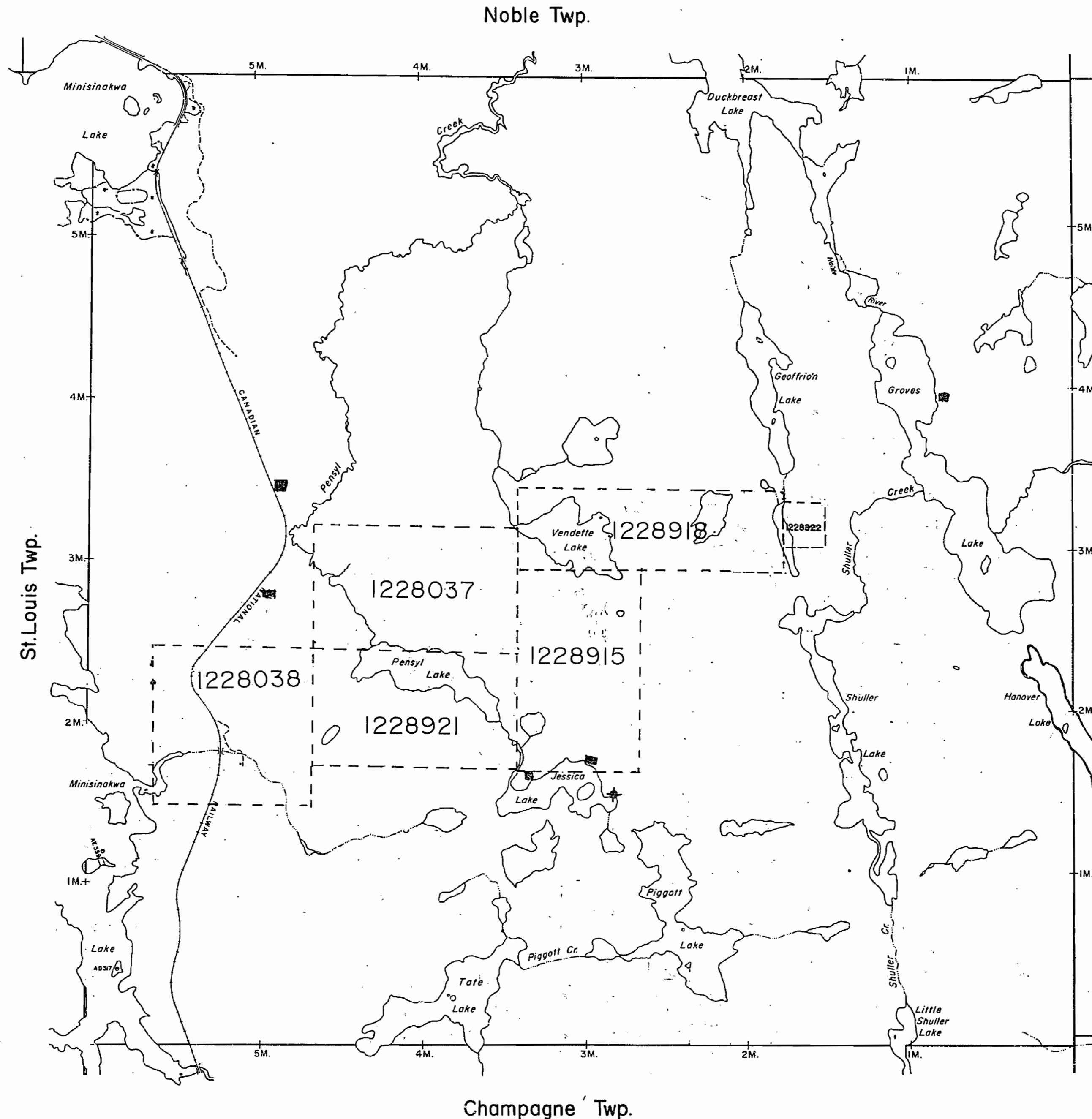
Description	Order No.	Date	Disposition	File

L.u.P.

NOTES

400' SURFACE RIGHTS RESERVATION AROUND MINISINAKWA LAKE TO M.N.R. FILE 160708.

THE INFORMATION THAT APPEARS ON THIS MAP HAS BEEN COMPILED FROM VARIOUS SOURCES, AND ACCURACY IS NOT GUARANTEED. THOSE WISHING TO STAKE MINING CLAIMS SHOULD CONSULT WITH THE MINING RECORDER, MINISTRY OF NORTHERN DEVELOPMENT AND MINES, FOR ADDITIONAL INFORMATION ON THE STATUS OF THE LANDS SHOWN HEREON.



LEGEND

- HIGHWAY AND ROUTE No.
- OTHER ROADS
- TRAILS
- SURVEYED LINES:
  - TOWNSHIPS, BASE LINES, ETC.
  - LOTS, MINING CLAIMS, PARCELS, ETC.
- UNSURVEYED LINES:
  - LOT LINES
  - PARCEL BOUNDARY
  - MINING CLAIMS ETC.
- RAILWAY AND RIGHT OF WAY
- UTILITY LINES
- NON-PERENNIAL STREAM
- FLOODING OR FLOODING RIGHTS
- SUBDIVISION OR COMPOSITE PLAN
- RESERVATIONS
- ORIGINAL SHORELINE
- MARSH OR MUSKEG
- MINES
- TRAVERSE MONUMENT

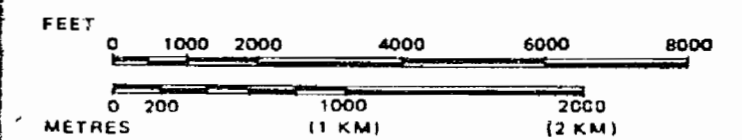
DISPOSITION OF CROWN LANDS

TYPE OF DOCUMENT	SYMBOL
PATENT, SURFACE & MINING RIGHTS	
" SURFACE RIGHTS ONLY	
" MINING RIGHTS ONLY	
LEASE, SURFACE & MINING RIGHTS	
" SURFACE RIGHTS ONLY	
" MINING RIGHTS ONLY	
LICENCE OF OCCUPATION	
ORDER-IN-COUNCIL	
RESERVATION	
CANCELLED	
SAND & GRAVEL	

NOTE: MINING RIGHTS IN PARCELS PATENTED PRIOR TO MAY 6, 1913, VESTED IN ORIGINAL PATENTEE BY THE PUBLIC LANDS ACT, R.S.O. 1970, CHAP. 380, SEC. 63, SUBSEC. 1.

REMOTE TOURIST CAMP

SCALE: 1 INCH = 40 CHAINS



TOWNSHIP

GROVES

M.N.R. ADMINISTRATIVE DISTRICT

GOGAMA

MINING DIVISION

PORCUPINE

LAND TITLES / REGISTRY DIVISION

SUDBURY



Ministry of Natural Resources  
Land Management Branch

Date MARCH, 1985

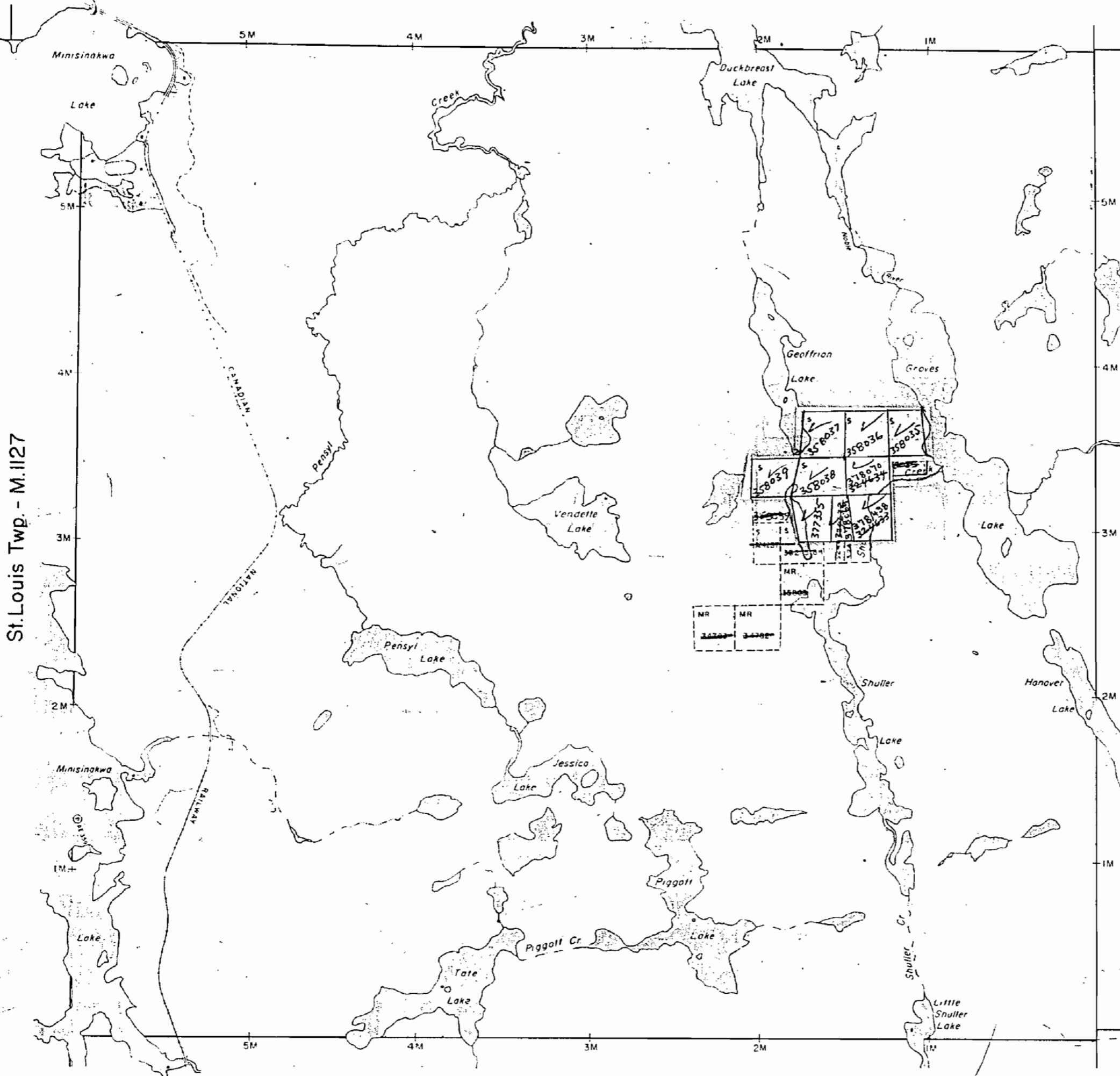
Number

Rec'd Apr. 12/85

G-3236



Noble Twp. - M.1026



St. Louis Twp. - M.1127

Brunswick Twp. - M.684

Champagne Twp. - M.712

THE TOWNSHIP OF

GROVES

DISTRICT OF SUDBURY

SUDBURY MINING DIVISION

SCALE: 1-INCH = 40 CHAINS


LEGEND

PATENTED LAND	Ⓟ
CROWN LAND SALE	C.S.
LEASES	Ⓛ
LOCATED LAND	Lo.
LICENSE OF OCCUPATION	L.O.
MINING RIGHTS ONLY	M.R.O.
SURFACE RIGHTS ONLY	S.R.O.
ROADS	—
IMPROVED ROADS	—
KING'S HIGHWAYS	—
RAILWAYS	—
POWER LINES	—
MARSH OR MUSKEG	—
MINES	Ⓧ
CANCELLED	Ⓢ

NOTES

400' Surface Rights Reservation around all lakes and rivers.

400' Surface Rights Reservation Around Minisinkwa Lake To The Dept. Of Lands & Forests File-160708



PLAN NO. M.898

ONTARIO DEPARTMENT OF MINES AND NORTHERN AFFAIRS



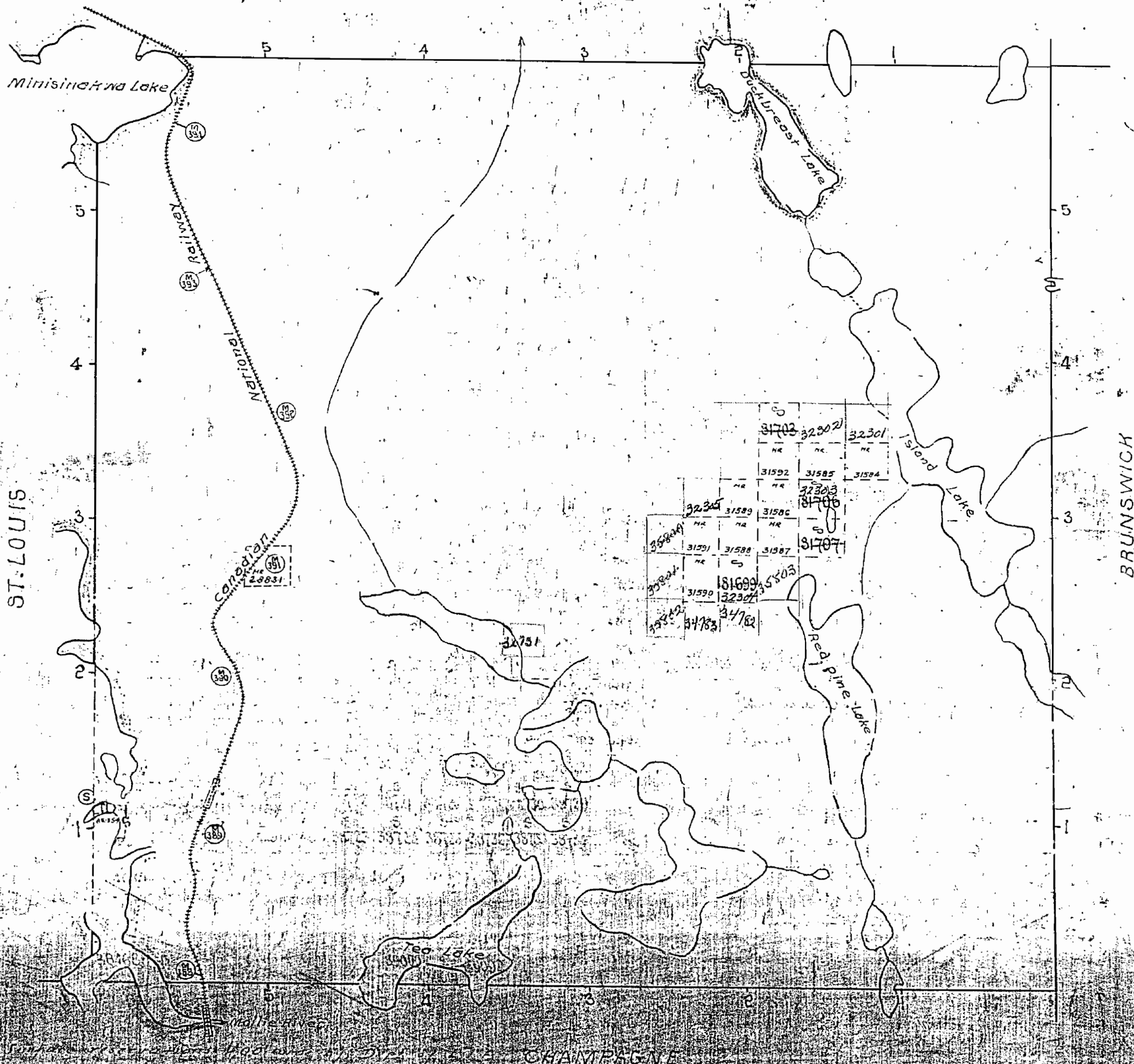
# GROVES

MONTREAL RIVER MINING DIVISION

Scale 40 Chains = 1 Inch

NOBLE

M 898



ST. LOUIS

BRUNSWICK

CHAMPAGNE



898

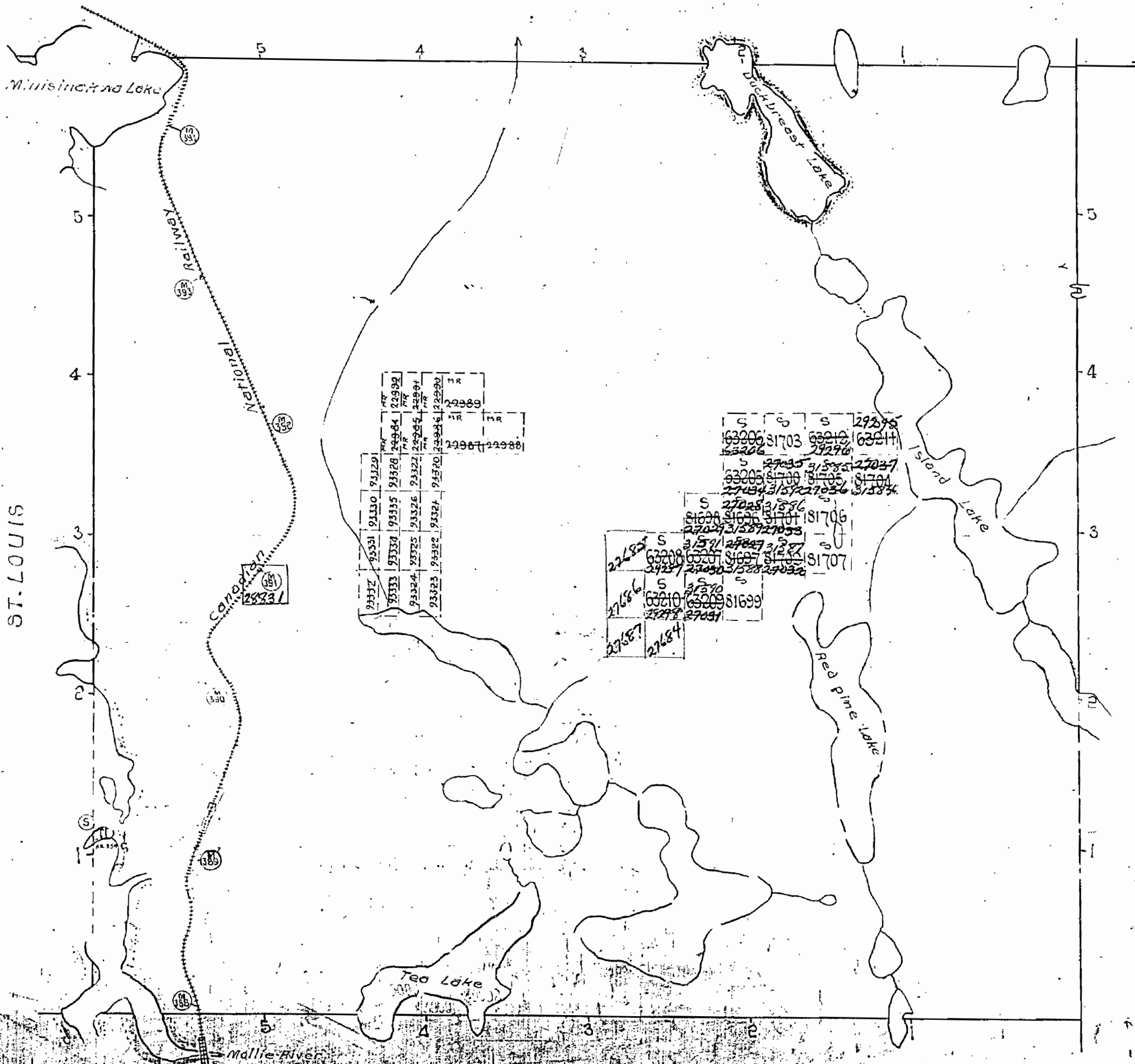
# GROVES

M-898

MONTREAL RIVER MINING DIVISION

Scale 40 Chains = 1 Inch

NOBLE



ST. LOUIS

BRUNSWICK

Surface reservations made by Div. of Champlain



898

GE 149 115

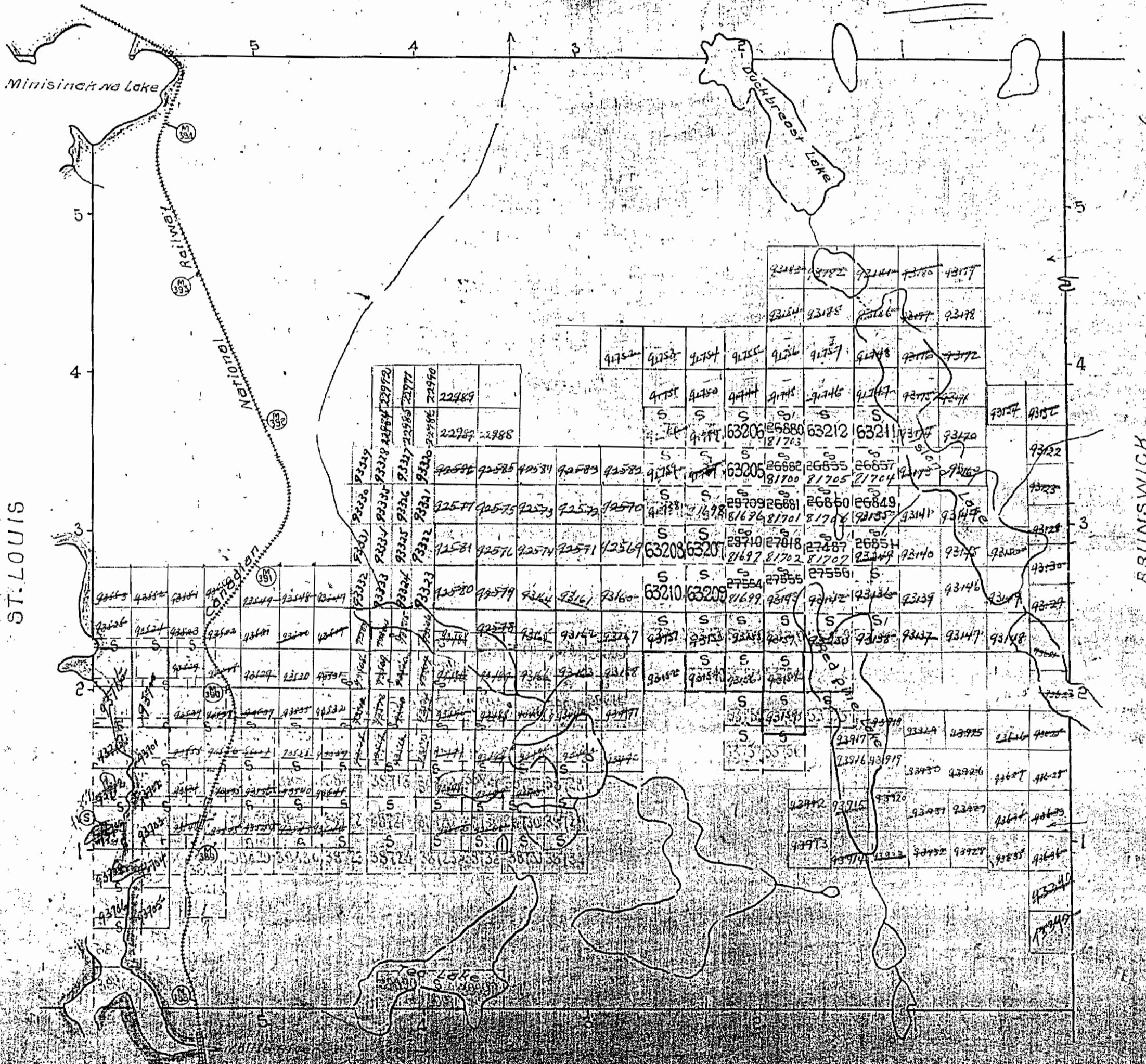
# GROVES

SUDBURY MINING DIVISION

Scale 40 Chains = 1 Inch

NOBLE

GROVES



ST. LOUIS

BRUNSWICK

Surface reserved to 200' depth

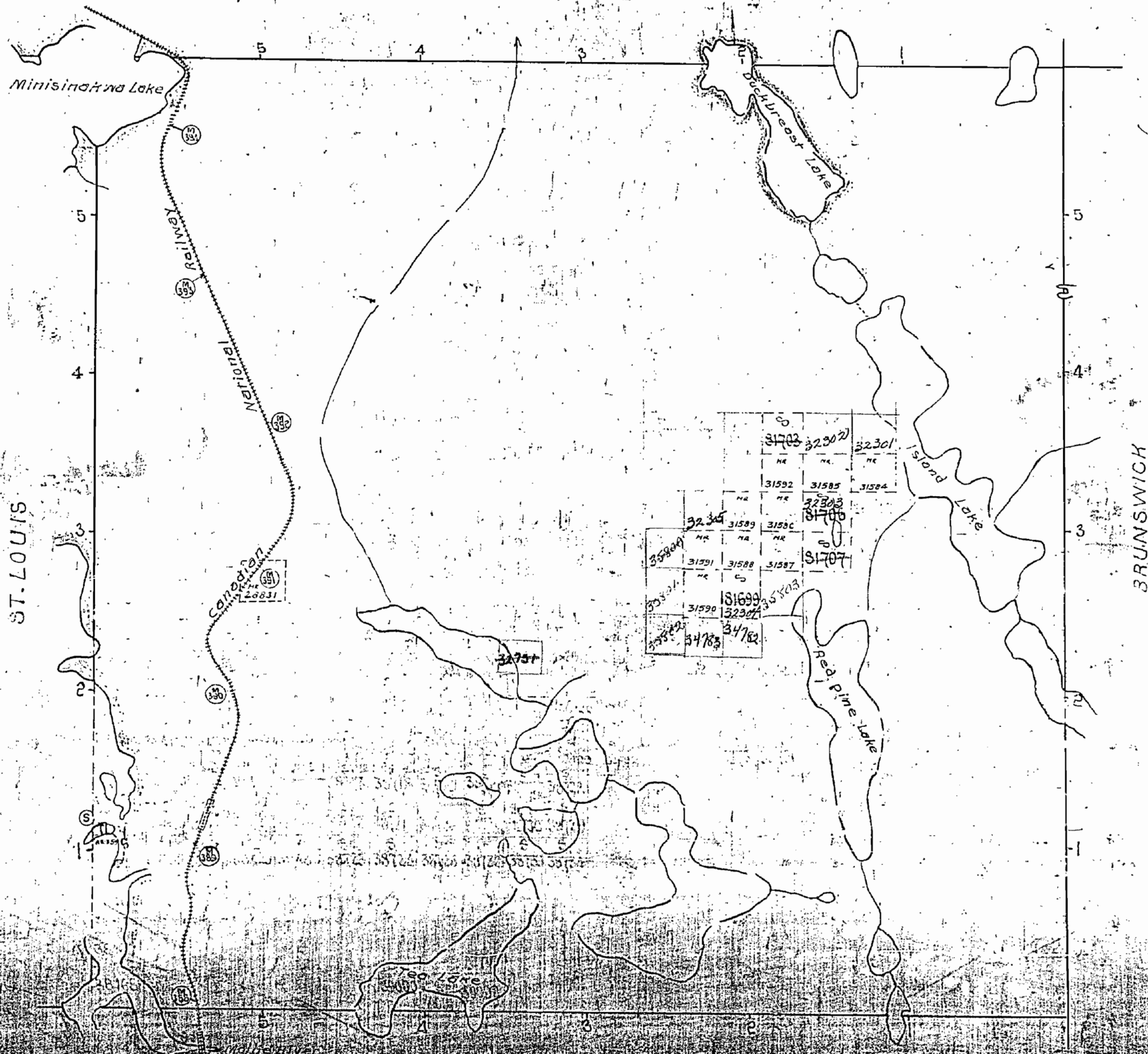


# GROVES

MONTREAL RIVER MINING DIVISION

Scale 40 Chains = 1 Inch

NOBLE



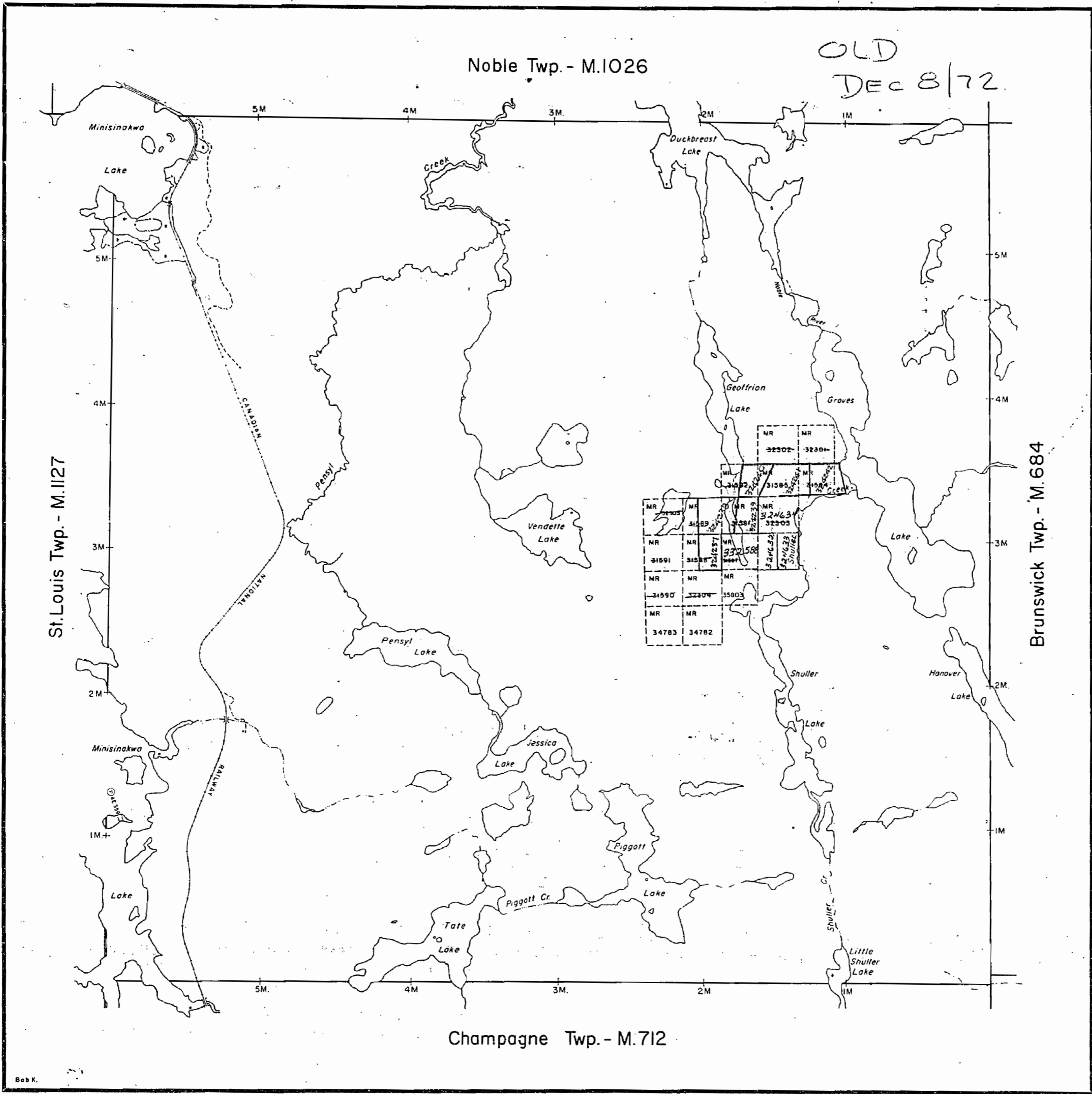
ST. LOUIS

BRUNSWICK

CHAMPAGNE

70 198





THE TOWNSHIP OF

GROVES

DISTRICT OF SUDBURY

MONTREAL RIVER MINING DIVISION

SCALE: 1-INCH = 40 CHAINS

LEGEND

- PATENTED LAND Ⓟ
- CROWN LAND SALE C.S.
- LEASES Ⓛ
- LOCATED LAND Loc.
- LICENSE OF OCCUPATION L.O.
- MINING RIGHTS ONLY M.R.O.
- SURFACE RIGHTS ONLY S.R.O.
- ROADS —
- IMPROVED ROADS —
- KING'S HIGHWAYS —
- RAILWAYS —
- POWER LINES —
- MARSH OR MUSKEG —
- MINES X
- CANCELLED C

NOTES

400' Surface Rights Reservation around all lakes and rivers.

PLAN NO. M.898

DEPARTMENT OF MINES  
- ONTARIO -



898

# GROVES

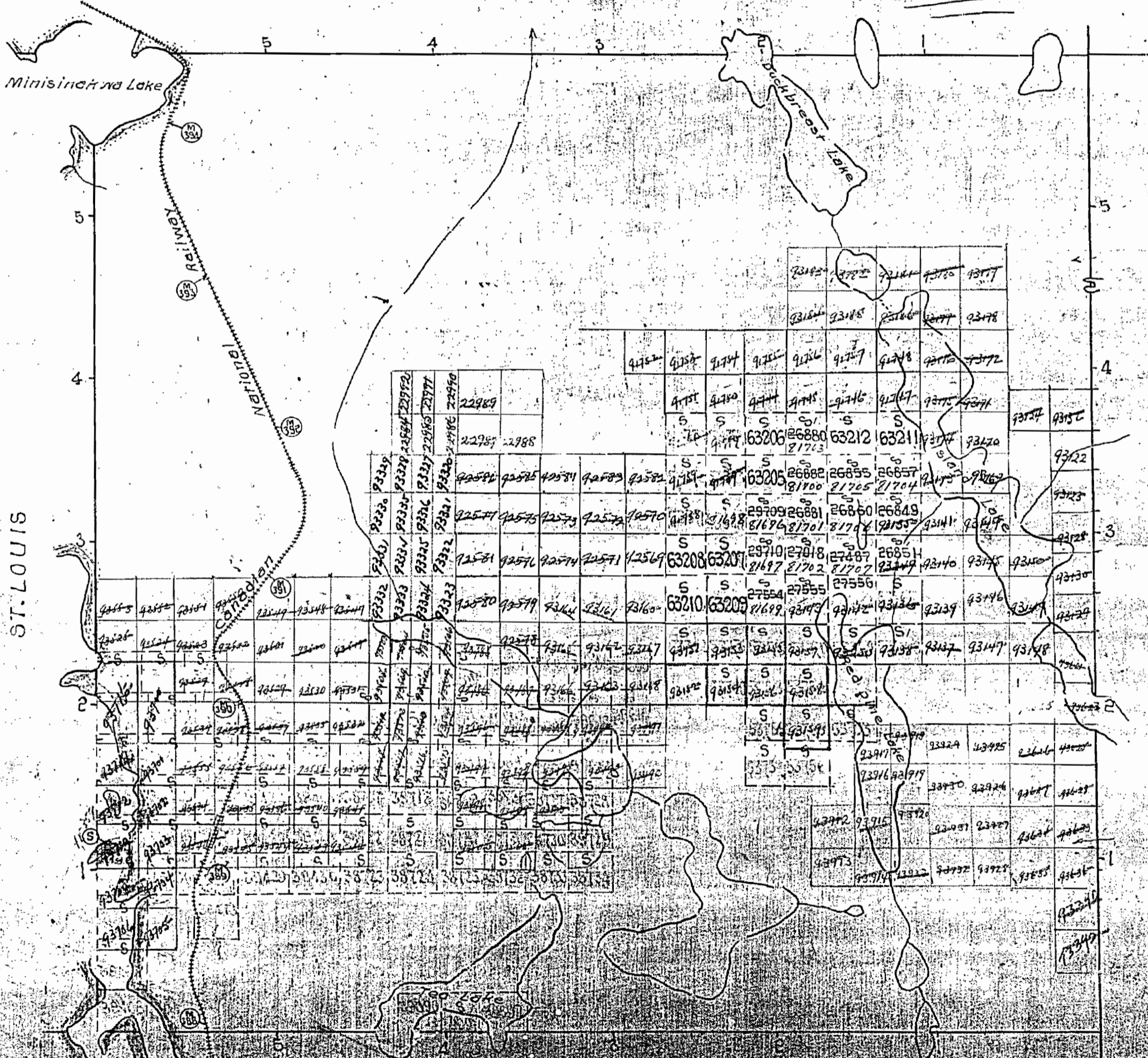
SUBBURY MINING DIVISION

Scale 40 Chains = 1 Inch

M. 898  
400

NOBLE

GROVES



ST. LOUIS

BRUNSWICK

Surface reserved for 2000 ft. diameter  
chain line



898

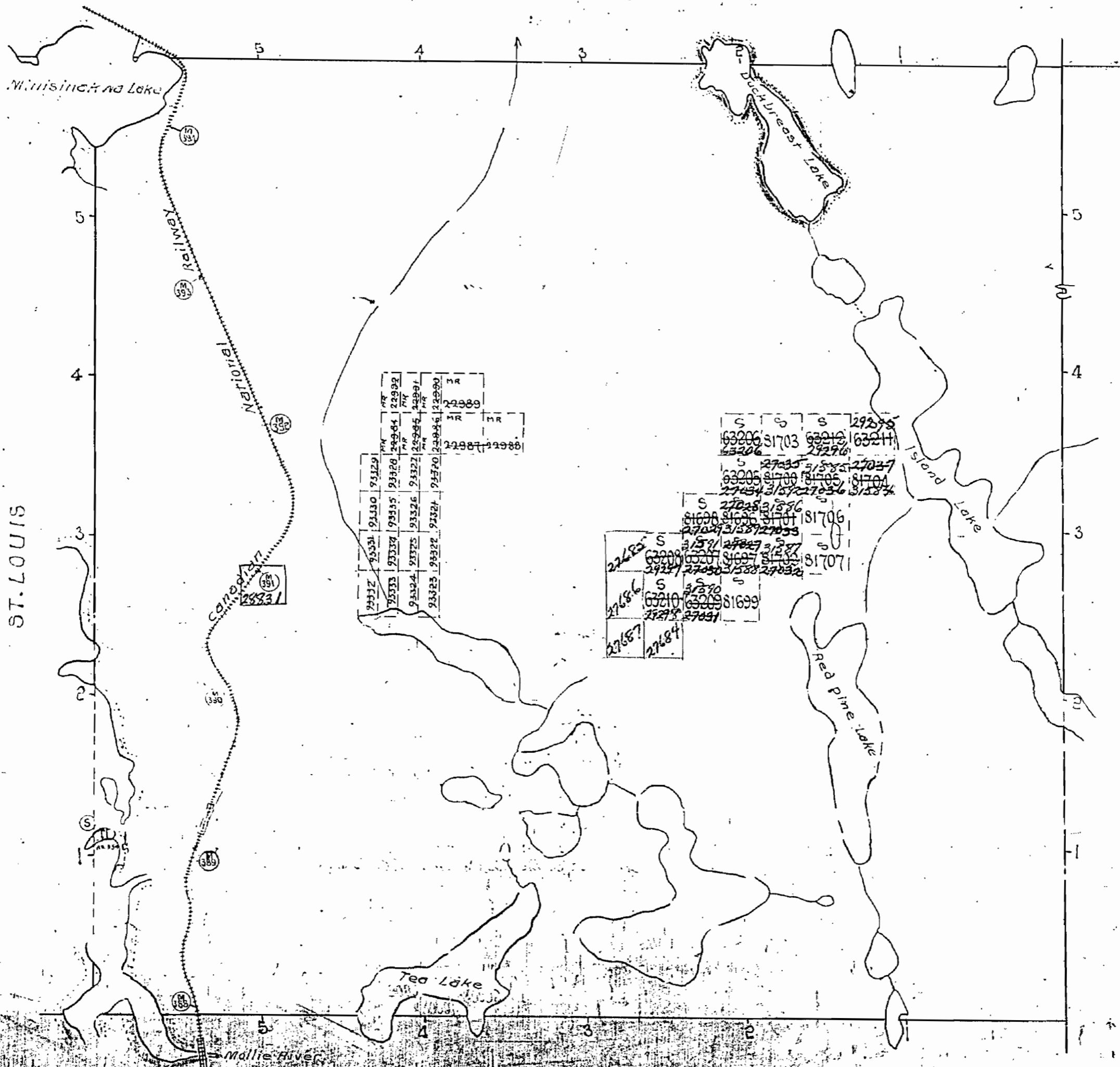
# GROVES

M-898

MONTREAL RIVER MINING DIVISION

Scale 40 Chains = 1 Inch

NOBLE



ST. LOUIS

BRUNSWICK

Surface reservations made by Dept. of Lands & Surveys, CHAMPAGNE

GROVES M 898



898

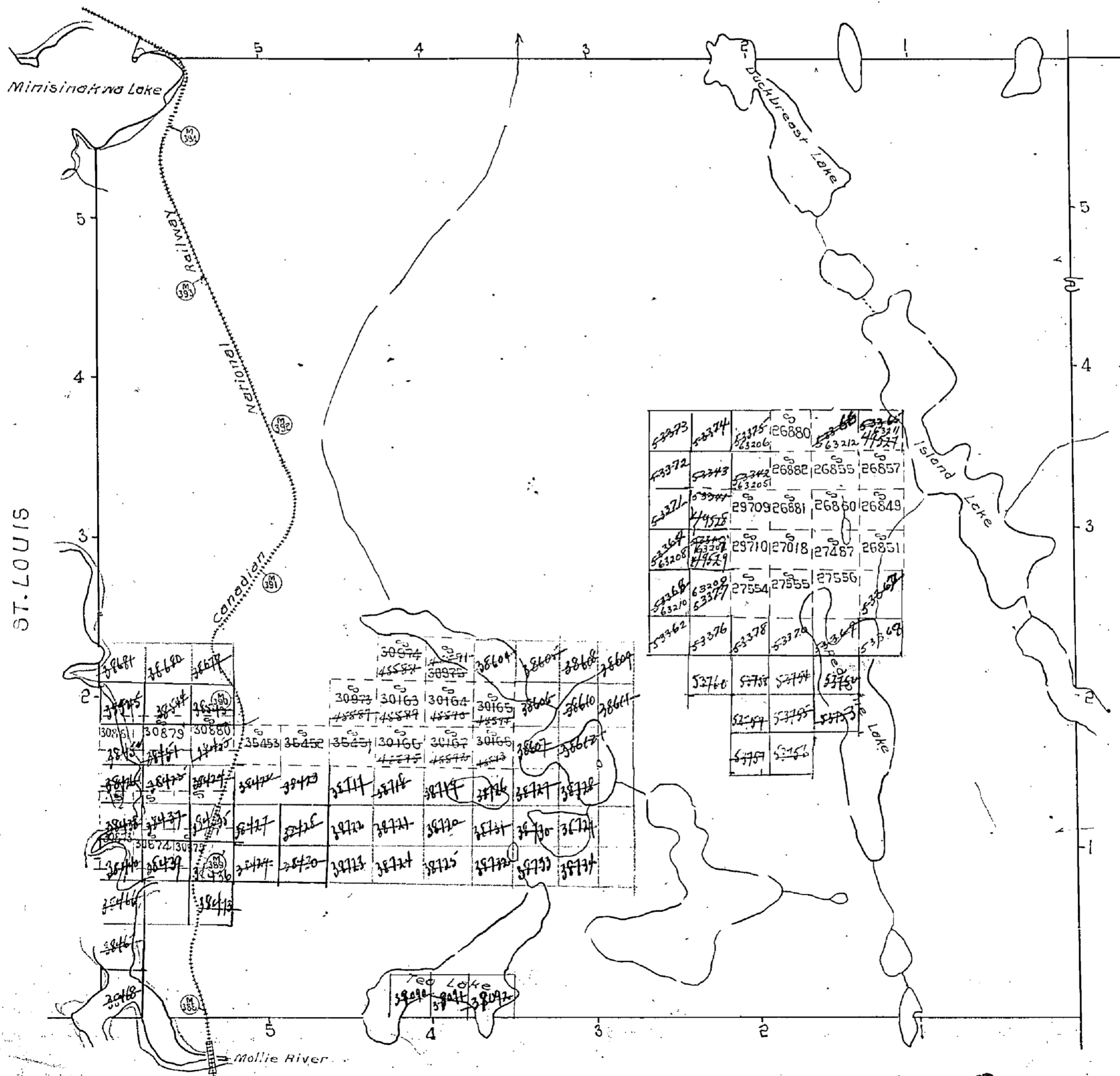
# GROVES

SUDBURY MINING DIVISION

Scale 40 Chains = 1 Inch

200 Res.

NOBLE



ST. LOUIS

BRUNSWICK

CHAMPAGNE

# M 898



Received Jan 31/80

Noble Twp. - M.1026

THE TOWNSHIP OF

GROVES

DISTRICT OF SUDBURY

PORCUPINE MINING DIVISION

SCALE: 1-INCH 40 CHAINS

DISPOSITION OF CROWN LANDS

- PATENT, SURFACE AND MINING RIGHTS.....
- " , SURFACE RIGHTS ONLY.....
- " , MINING RIGHTS ONLY.....
- LEASE, SURFACE AND MINING RIGHTS.....
- " , SURFACE RIGHTS ONLY.....
- " , MINING RIGHTS ONLY.....
- LICENCE OF OCCUPATION.....

ROADS

- IMPROVED ROADS
- KING'S HIGHWAYS
- RAILWAYS
- POWER LINES
- MARSH OR MUSKEG
- MINES
- CANCELLED
- o.L.U.P.

NOTES

400' Surface Rights Reservation along the shores of all lakes and rivers.

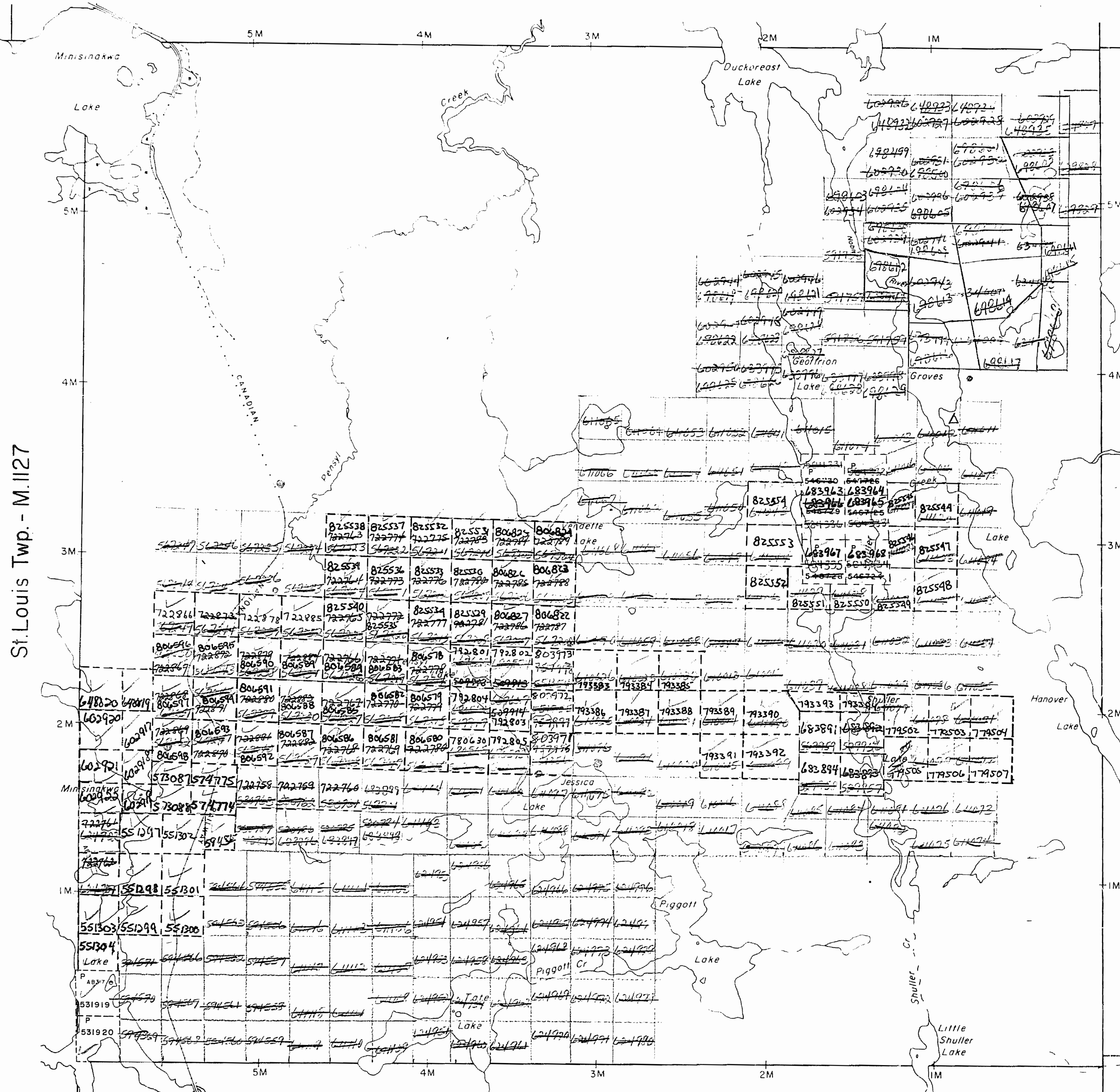
Minisinakwa Lake - 400' surface rights reservation around the lake to Ministry of Natural Resources. File 160708.

△ Trapline Camp

PLAN NO. M.898

ONTARIO  
MINISTRY OF NATURAL RESOURCES

SURVEYS AND MAPPING BRANCH



St. Louis Twp. - M.1127

Brunswick Twp. - M.684

Champagne Twp. - M.712

898

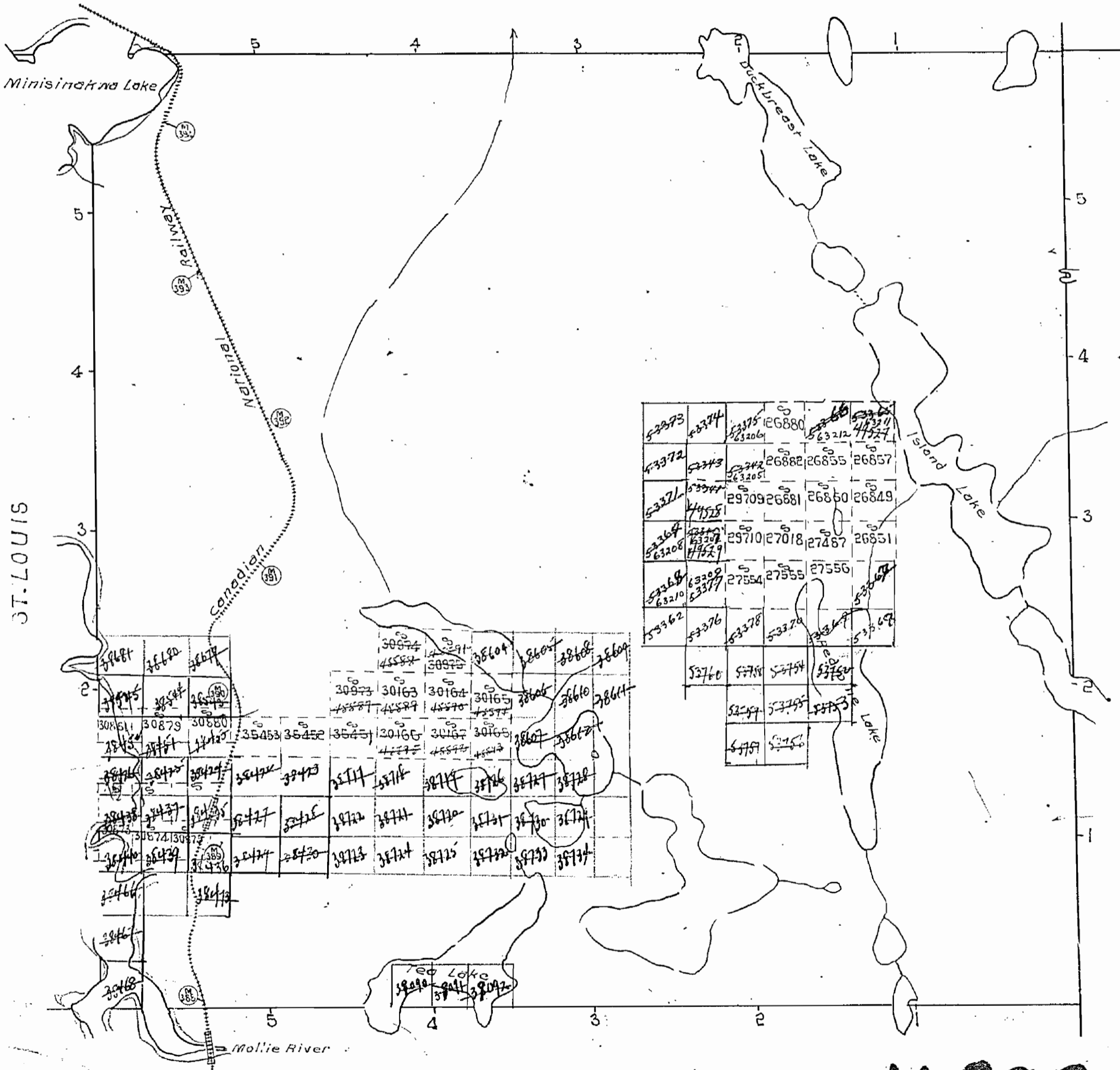
# GROVES

SUDBURY MINING DIVISION

Scale 40 Chains = 1 Inch

*200 Res.*

NOBLE



# M 898



48

DATE OF ISSUE  
APR 16 1937  
NORTH BAY, ONT.

48

DATE OF ISSUE  
APR 16 1937  
NORTH BAY, ONT.

# GROVES

Mimissinigua

Lake

BRUNSWICK

RED PINE LAKE

26880	26881	26882	26883	26884	26885	26886	26887	26888
26889	26890	26891	26892	26893	26894	26895	26896	26897
26898	26899	26900	26901	26902	26903	26904	26905	26906
26907	26908	26909	26910	26911	26912	26913	26914	26915
26916	26917	26918	26919	26920	26921	26922	26923	26924
26925	26926	26927	26928	26929	26930	26931	26932	26933
26934	26935	26936	26937	26938	26939	26940	26941	26942
26943	26944	26945	26946	26947	26948	26949	26950	26951
26952	26953	26954	26955	26956	26957	26958	26959	26960
26961	26962	26963	26964	26965	26966	26967	26968	26969
26970	26971	26972	26973	26974	26975	26976	26977	26978
26979	26980	26981	26982	26983	26984	26985	26986	26987
26988	26989	26990	26991	26992	26993	26994	26995	26996
26997	26998	26999	27000	27001	27002	27003	27004	27005

30974	30975																		
30163	30164	30165																	
30166	30167	30168	30169																
30870	30871	30872	30873	30874	30875	30876	30877	30878											
30879	30880	30881	30882	30883	30884	30885	30886	30887	30888	30889	30890								
30891	30892	30893	30894	30895	30896	30897	30898	30899	30900	30901	30902	30903	30904	30905	30906	30907	30908	30909	30910
24461	24462	24463	24464	24465	24466	24467	24468	24469	24470	24471	24472	24473	24474	24475	24476	24477	24478	24479	24480

CHAMPAGNE

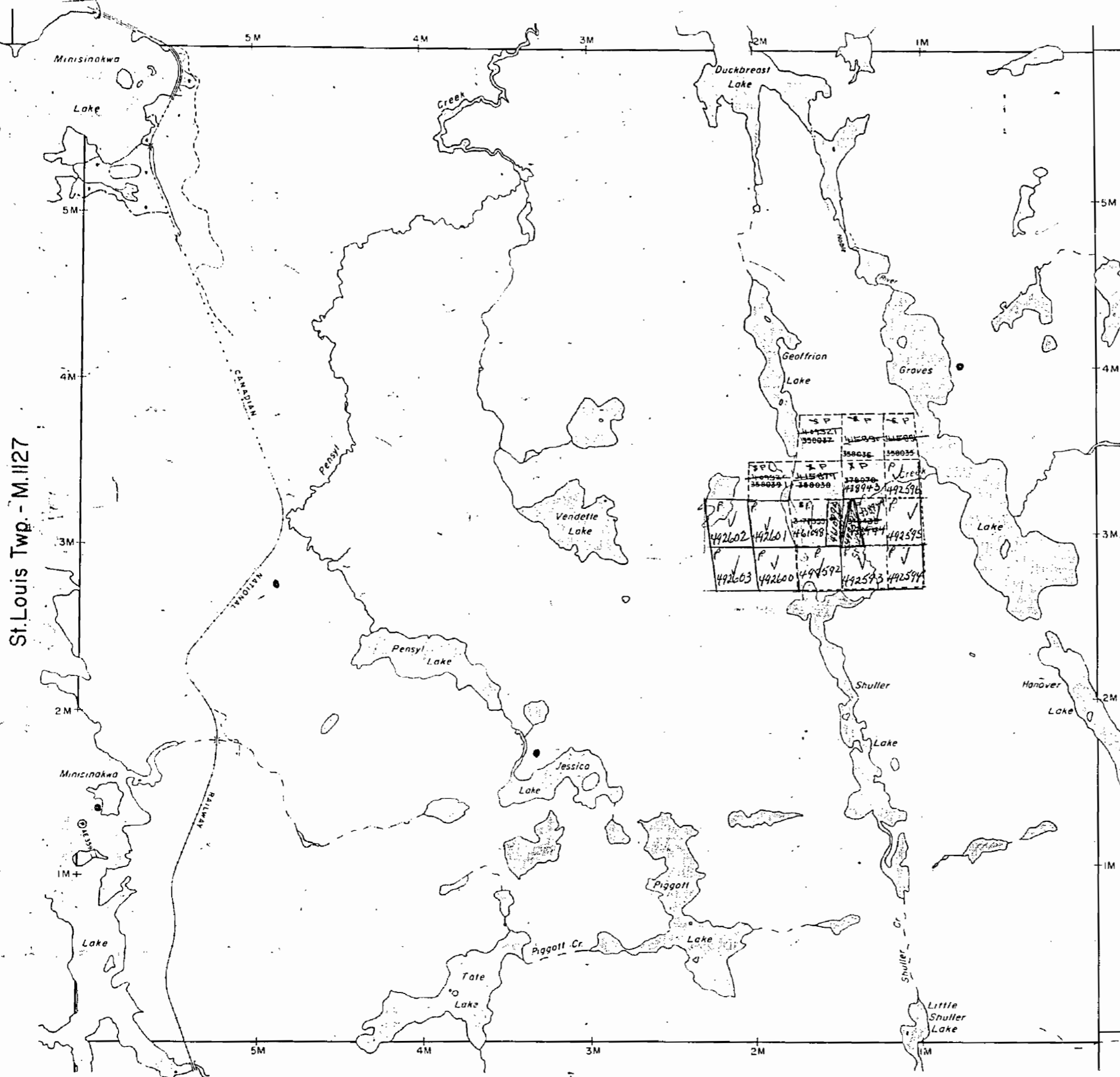
M 898

48

DATE OF ISSUE  
APR 16 1937  
NORTH BAY, ONT.

898

Noble Twp. - M.1026



Champagne Twp. - M.712

THE TOWNSHIP OF

GROVES

DISTRICT OF SUDBURY

FORCUPINE MINING DIVISION

SCALE: 1-INCH = 40 CHAINS

LEGEND

PATENTED LAND	Ⓢ
CROWN LAND SALE	C.S.
LEASES	Ⓛ
LOCATED LAND	Lo.
LICENSE OF OCCUPATION	L.O.
MINING RIGHTS ONLY	M.R.O.
SURFACE RIGHTS ONLY	S.R.O.
ROADS	—
IMPROVED ROADS	—
KING'S HIGHWAYS	—
RAILWAYS	—
POWER LINES	—
MARSH OR MUSKEG	—
MINES	Ⓜ
CANCELLED	Ⓢ
• F.S.P.	

NOTES

400' Surface Rights Reservation around all lakes and rivers

400' Surface Rights Reservation Around Minisnakwa Lake To The Dept. Of Lands & Forests File-160708

FORCUPINE MINING DIVISION  
**RECEIVED**  
 JUN 7 1974  
 AM 7 8 9 10 11 12 1 2 3 4 5 6 PM

DATE OF ISSUE  
 JUN 5 1974

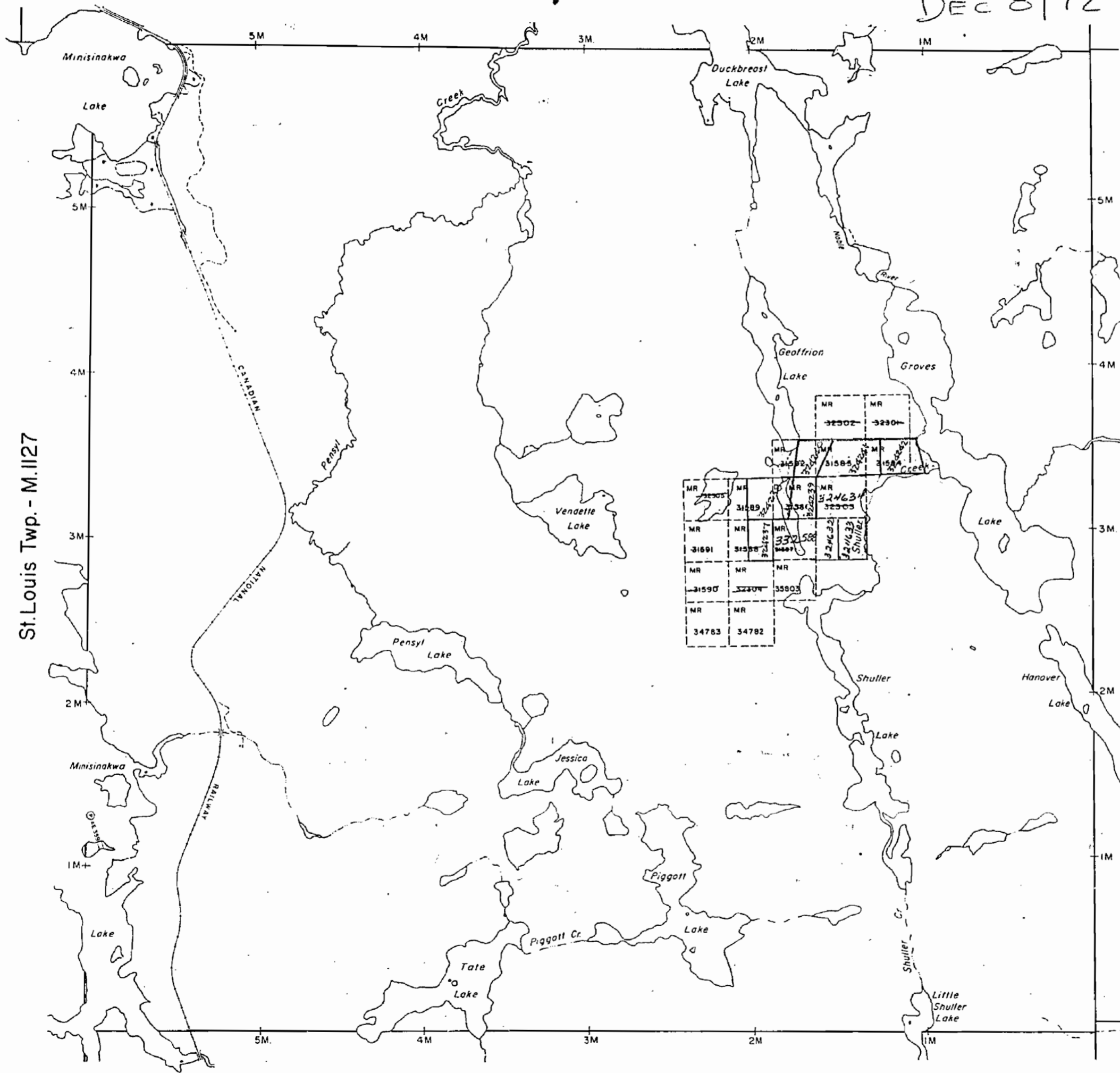
PLAN NO. M.898

ONTARIO  
MINISTRY OF NATURAL RESOURCES  
SURVEYS AND MAPPING BRANCH



Noble Twp. - M.1026

OLD  
DEC 8/72



THE TOWNSHIP  
OF

# GROVES

DISTRICT OF  
SUDBURY

MONTREAL RIVER  
MINING DIVISION

SCALE: 1-INCH = 40 CHAINS

### LEGEND

PATENTED LAND	Ⓟ
CROWN LAND SALE	C.S.
LEASES	Ⓛ
LOCATED LAND	Loc.
LICENSE OF OCCUPATION	L.O.
MINING RIGHTS ONLY	M.R.O.
SURFACE RIGHTS ONLY	S.R.O.
ROADS	—
IMPROVED ROADS	—
KING'S HIGHWAYS	—
RAILWAYS	—
POWER LINES	—
MARSH OR MUSKEG	—
MINES	Ⓧ
CANCELLED	C

### NOTES

400' Surface Rights Reservation around  
all lakes and rivers:

PLAN NO. **M.898**

DEPARTMENT OF MINES  
— ONTARIO —