

NOTES

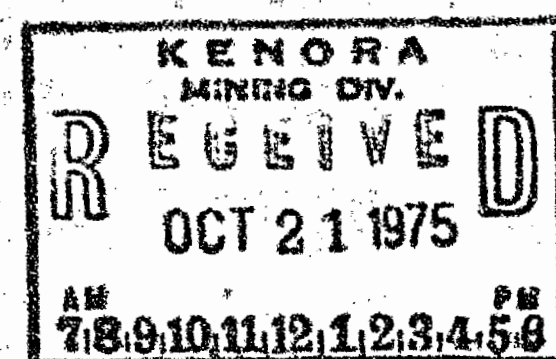

400' surface rights reservation along the shores of all lakes and rivers.

RESERVED

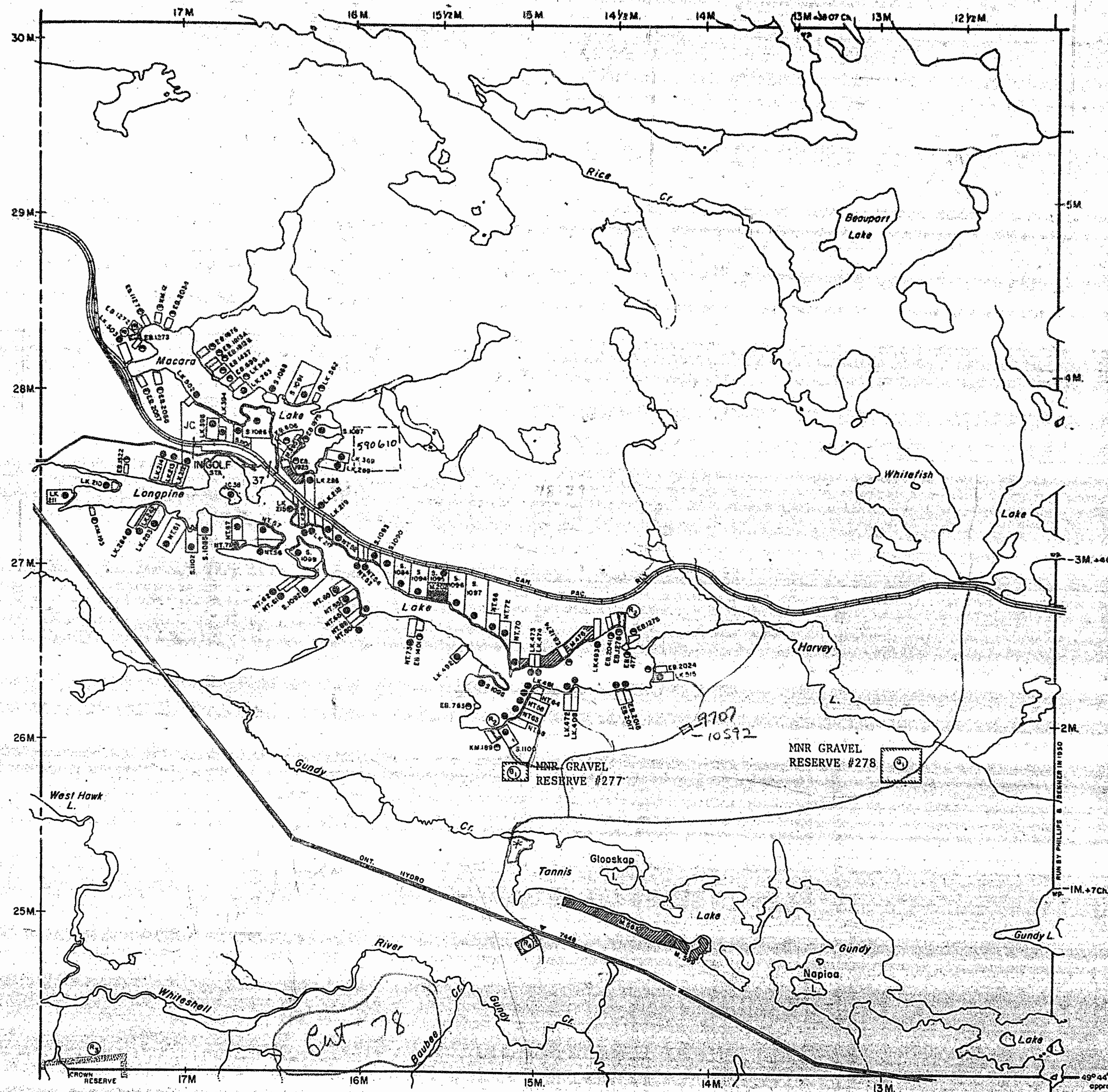
SR - SURFACE RIGHTS	M.R. - MINING RIGHTS
Section	Date Disposition File
① MNR RESERVE	DEC 7/51 SR 77094 V5
② PUBLIC RESERVE	NOV 8/52 SR 163473 V1
③ 42 (R.S.O. 1930)	DEC 18/59 SR 163473 V2
④ 43 (R.S.O. 1970)	MAR 2/71 SR 163473 V3

SAND and GRAVEL

① MNR Gravel Reserve File 163473 V3



PROVINCE OF MANITOBA



EWART TP. M.1975

LEGEND


HIGHWAY AND ROUTE No.	
OTHER ROADS	
TRAILS	
SURVEYED LINES:	
TOWNSHIPS, BASE LINES, ETC.	
LOTS, MINING CLAIMS, PARCELS, ETC.	
UNSURVEYED LINES:	
LOT LINES	
PARCEL BOUNDARY	
MINING CLAIMS ETC.	
RAILWAY AND RIGHT OF WAY	
UTILITY LINES	
NON-PERENNIAL STREAM	
FLOODING OR FLOODING RIGHTS	
SUBDIVISION	
ORIGINAL SHORELINE	
MARSH OR MUSKEG	
MINES	

DISPOSITION OF CROWN LANDS

TYPE OF DOCUMENT	SYMBOL
PATENT, SURFACE & MINING RIGHTS	
" SURFACE RIGHTS ONLY	
" MINING RIGHTS ONLY	
LEASE, SURFACE & MINING RIGHTS	
" SURFACE RIGHTS ONLY	
" MINING RIGHTS ONLY	
LICENCE OF OCCUPATION	
CROWN LAND SALE	
ORDER-IN-COUNCIL	
RESERVATION	
CANCELLED	
SAND & GRAVEL	

* SURFACE RIGHTS ONLY WITHDRAWN FROM PROSPECTING, STAKING OUT, SALE OR LEASE - ORDER NO. W.65/76

SCALE: 1 INCH = 40 CHAINS



ACRES HECTARES

40	16
----	----

TOWNSHIP

GUNDY

DISTRICT

KENORA

MINING DIVISION

KENORA



Ministry of Natural Resources

Ontario Surveys and Mapping Branch

Date 30th JULY 1975

Plan No.

Whitney Block
Queen's Park, Toronto

M. 1984

GUNDY TWP.

NOTES

400' surface rights reservation along the shores of all lakes and rivers.

RESERVED

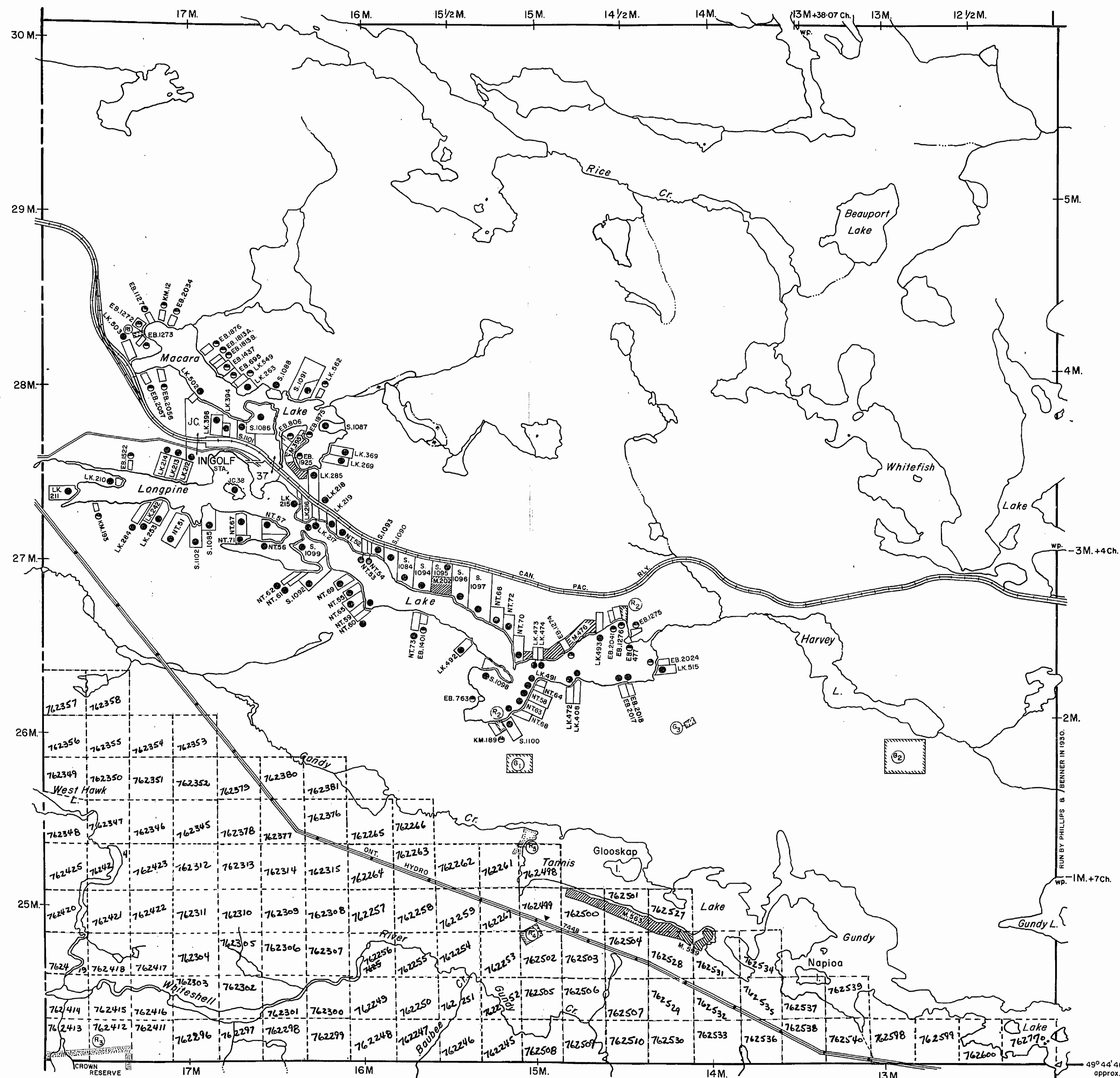
S.R. - SURFACE RIGHTS	M.R. - MINING RIGHTS
Section	Date Disposition File
① M.N.R. RESERVE	DEC. 7/51 S.R. 77094 V5
② PUBLIC RESERVE	NOV. 8/62 S.R. 163473 V1
③ 42 (R.S.O. 1950)	DEC. 18/59 S.R. 163473 V2
④ 43 (R.S.O. 1970)	MAR. 2/71 S.R. 163473 V3
⑤ 43 (R.S.O. 1970)	Nov. 19/76 S.R. 188521

SAND and GRAVEL

① M.N.R. Gravel Reserve	Nº 277	File Nº 163473 V.5
② M.N.R. " "	Nº 278	" " " "
③ Gravel		File Nº 193280

RICE TP. M.2030

PROVINCE OF MANITOBA



EWART TP. M.1975


LEGEND

HIGHWAY AND ROUTE No.	
OTHER ROADS	
TRAILS	
SURVEYED LINES:	
TOWNSHIPS, BASE LINES, ETC.	
LOTS, MINING CLAIMS, PARCELS, ETC.	
UNSURVEYED LINES:	
LOT LINES	
PARCEL BOUNDARY	
MINING CLAIMS ETC.	
RAILWAY AND RIGHT OF WAY	
UTILITY LINES	
NON-PERENNIAL STREAM	
FLOODING OR FLOODING RIGHTS	
SUBDIVISION	
ORIGINAL SHORELINE	
MARSH OR MUSKEG	
MINES	

DISPOSITION OF CROWN LANDS

TYPE OF DOCUMENT	SYMBOL
PATENT, SURFACE & MINING RIGHTS	
" SURFACE RIGHTS ONLY	
" MINING RIGHTS ONLY	
LEASE, SURFACE & MINING RIGHTS	
" SURFACE RIGHTS ONLY	
" MINING RIGHTS ONLY	
LICENCE OF OCCUPATION	
CROWN LAND SALE	
ORDER-IN-COUNCIL	
RESERVATION	
CANCELLED	
SAND & GRAVEL	

SCALE: 1 INCH = 40 CHAINS



ACRES HECTARES

40	16
----	----

TOWNSHIP

GUNDY

DISTRICT

KENORA

MINING DIVISION

KENORA



Ministry of Natural Resources

Ontario Surveys and Mapping Branch

Date 30th. JULY, 1975
Whitney Block
Queen's Park, Toronto

Plan No.

M. 1984

DATE OF ISSUE

JAN 10 1983

Ministry of Natural Resources
TORONTO

NOTES

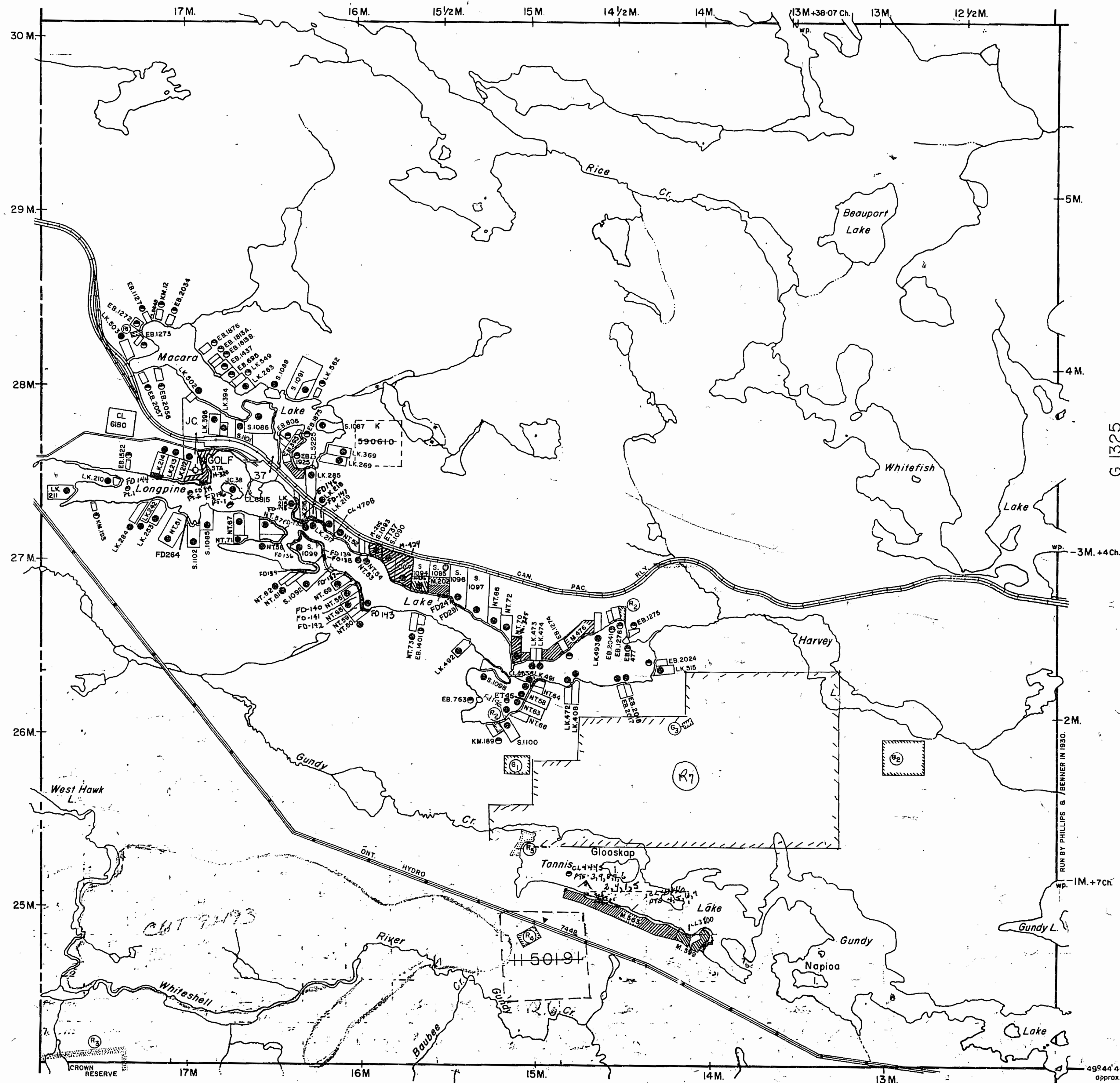
400' surface rights reservation along the shores of all lakes and rivers.

RESERVED

S.R. - SURFACE RIGHTS	M.R. - MINING RIGHTS
Section	Date Disposition File
① M.N.R. RESERVE	DEC. 7/51 S.R. 77094 V5
② PUBLIC RESERVE	NOV. 8/62 S.R. 163473 V1
③ 42 (R.S.O. 1950)	DEC. 18/59 S.R. 163473 V2
④ 43 (R.S.O. 1970)	MAR. 2/71 S.R. 163473 V3
⑤ 43 (R.S.O. 1970)	Nov. 19/76 S.R. 188521
⑥ 36 R.S.O. 1980	Nov. 25/86 S.R. W-100/86
⑦ 36 R.S.O. 1980	DEC. 12/86 S.R. W-104/86
SAND and GRAVEL	
⑧ M.N.R. Gravel Reserve	Nº 277 File Nº 163473 V.5
⑨ M.N.R. " "	Nº 278 " " " "
⑩ Gravel	File Nº 193280

PROVINCE OF MANITOBA

G 3164
RICE TP. M.2030



EWART TP. M.1975
G 2623

LEGEND

HIGHWAY AND ROUTE No.	
OTHER ROADS	
TRAILS	
SURVEYED LINES:	
TOWNSHIPS, BASE LINES, ETC.	
LOTS, MINING CLAIMS, PARCELS, ETC.	
UNSURVEYED LINES:	
LOT LINES	
PARCEL BOUNDARY	
MINING CLAIMS ETC.	
RAILWAY AND RIGHT OF WAY	
UTILITY LINES	
NON-PERENNIAL STREAM	
FLOODING OR FLOODING RIGHTS	
SUBDIVISION	
ORIGINAL SHORELINE	
MARSH OR MUSKEG	
MINES	
TOURIST CAMPS	

DISPOSITION OF CROWN LANDS

TYPE OF DOCUMENT	SYMBOL
PATENT, SURFACE & MINING RIGHTS	
" SURFACE RIGHTS ONLY	
" MINING RIGHTS ONLY	
LEASE, SURFACE & MINING RIGHTS	
" SURFACE RIGHTS ONLY	
" MINING RIGHTS ONLY	
LICENCE OF OCCUPATION	
CROWN LAND SALE	
ORDER-IN-COUNCIL	
RESERVATION	
CANCELLED	
SAND & GRAVEL	



ACRES	HECTARES
40	16

TOWNSHIP

GUNDY

DISTRICT

KENORA

MINING DIVISION

KENORA

Ministry of Natural Resources

Ontario Surveys and Mapping Branch

Date 30th. JULY, 1975

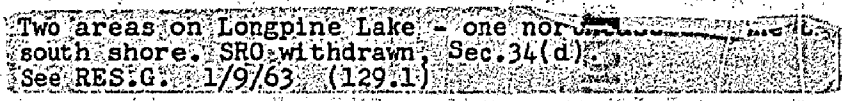
Plan No.

Whitney Block
Queen's Park, Toronto

M. 1984

G-1335

PROVINCE OF MANITOBA



400 Reserve to the Dept. of L. & F.
shown thus:

GUNDY - 1984

RECEIVED
OCT 31 1960
KENDRA MINING DIV.

KENORA LAKE MG. DIV.

1984

1984

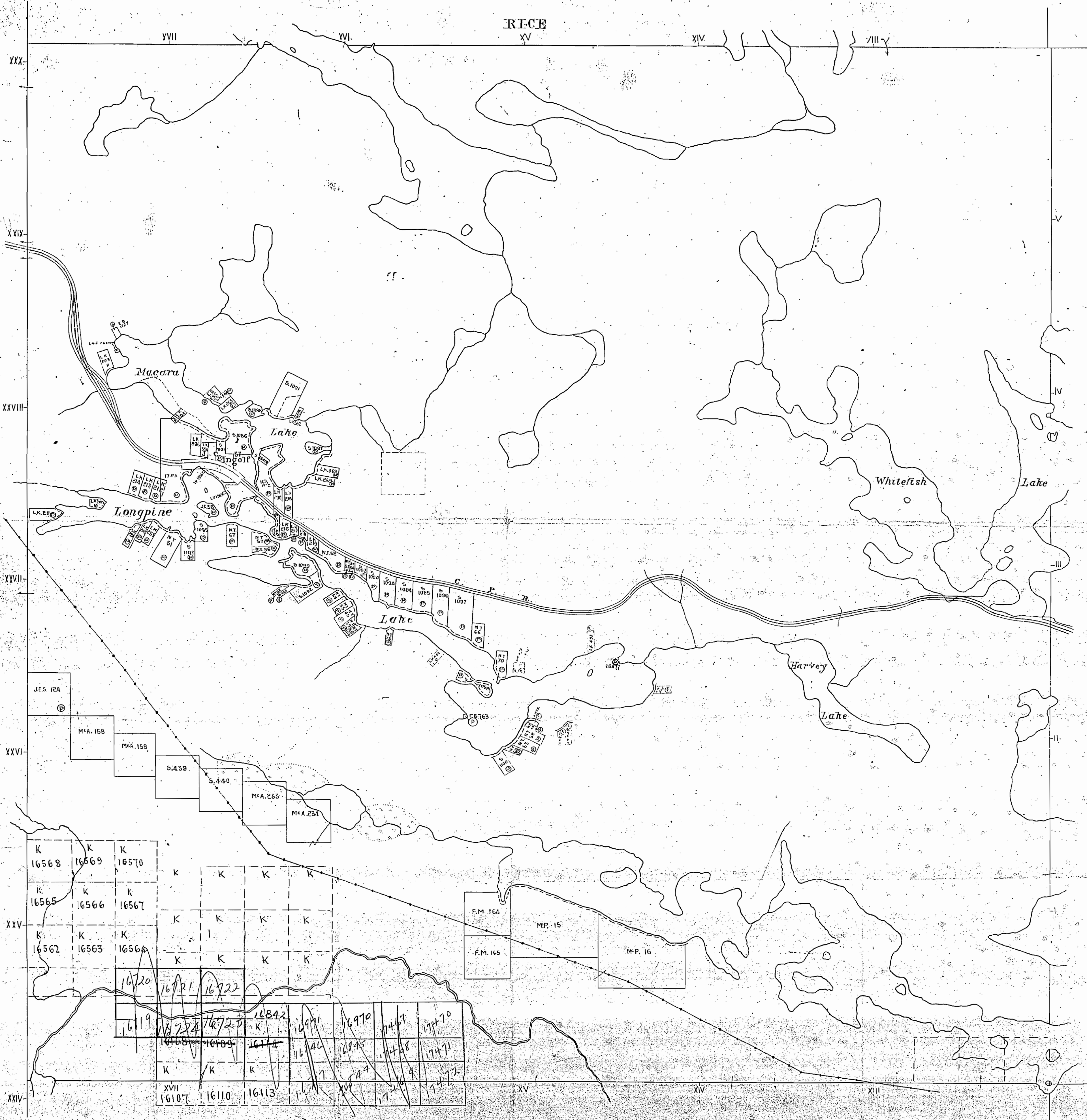
GUNDY

DISTRICT OF KENORA

Scale—20 Chains—1 Inch

PROVINCE OF MANITOBA

BRODERICK



EWART

GUNDY
1984


GUNDY

NOTES

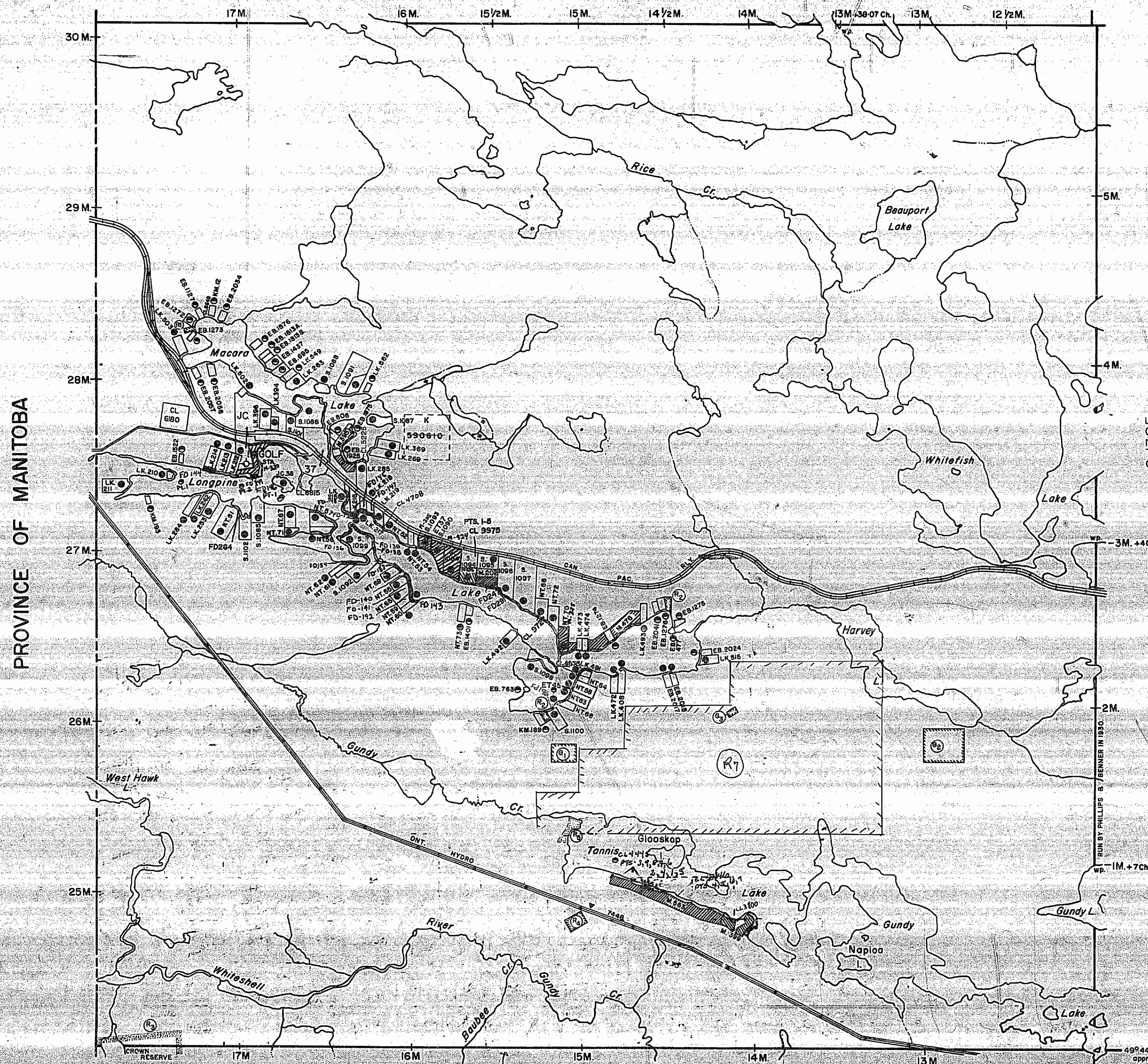
400' surface rights reservation along the shores of all lakes and rivers.

RESERVED

S.R. - SURFACE RIGHTS	M.R. - MINING RIGHTS
Section	Date Disposition File
① M.N.R. RESERVE	DEC. 7/51 S.R. 77094 V5
② PUBLIC RESERVE	NOV. 8/62 S.R. 163473 V1
③ 42 (R.S.O. 1950)	DEC. 18/59 S.R. 163473 V2
④ 43 (R.S.O. 1970)	MAR. 2/71 S.R. 163473 V3
⑤ 43 (R.S.O. 1970)	Nov. 19/76 S.R. 188521
⑥ 36 R.S.O. 1980	Nov. 25/86 S.R. W-100/86
⑦ 36 R.S.O. 1980	DEC. 13/86 S.R. W-104/86
SAND and GRAVEL	
⑧ M.N.R. Gravel Reserve	Nº 277 File Nº 163473 V.5
⑨ M.N.R. " "	Nº 278 " " " "
⑩ Gravel	File Nº 193280



G 3164
RICE TP. M-2030



EWART TP. M-1975

G 2623

LEGEND

HIGHWAY AND ROUTE No.	
OTHER ROADS	
TRAILS	
SURVEYED LINES:	
TOWNSHIPS, BASE LINES, ETC.	
LOTS, MINING CLAIMS, PARCELS, ETC.	
UNSURVEYED LINES:	
LOT LINES	
PARCEL BOUNDARY	
MINING CLAIMS ETC.	
RAILWAY AND RIGHT OF WAY	
UTILITY LINES	
NON-PERENNIAL STREAM	
FLOODING OR FLOODING RIGHTS	
SUBDIVISION	
ORIGINAL SHORELINE	
MARSH OR MUSKEG	
MINES	
TOURIST CAMPS	

DISPOSITION OF CROWN LANDS

TYPE OF DOCUMENT	SYMBOL
PATENT, SURFACE & MINING RIGHTS	
" SURFACE RIGHTS ONLY	
" MINING RIGHTS ONLY	
LEASE, SURFACE & MINING RIGHTS	
" SURFACE RIGHTS ONLY	
" MINING RIGHTS ONLY	
LICENCE OF OCCUPATION	
CROWN LAND SALE	
ORDER-IN-COUNCIL	
RESERVATION	
CANCELLED	
SAND & GRAVEL	

SCALE: 1 INCH = 40 CHAINS
 FEET 0 500 1000 2000 4000 6000 8000
 METRES 0 200 400 600 800 1000 2000

ACRES	HECTARES
40	16

TOWNSHIP

GUNDY

DISTRICT

KENORA

MINING DIVISION

KENORA



Ministry of Natural Resources

Ontario Surveys and Mapping Branch

Date 30th JULY, 1975

Plan No.

Whitney Block
Queen's Park, Toronto

M. 1984

G-1335

G-1335
GUNDY G 1335