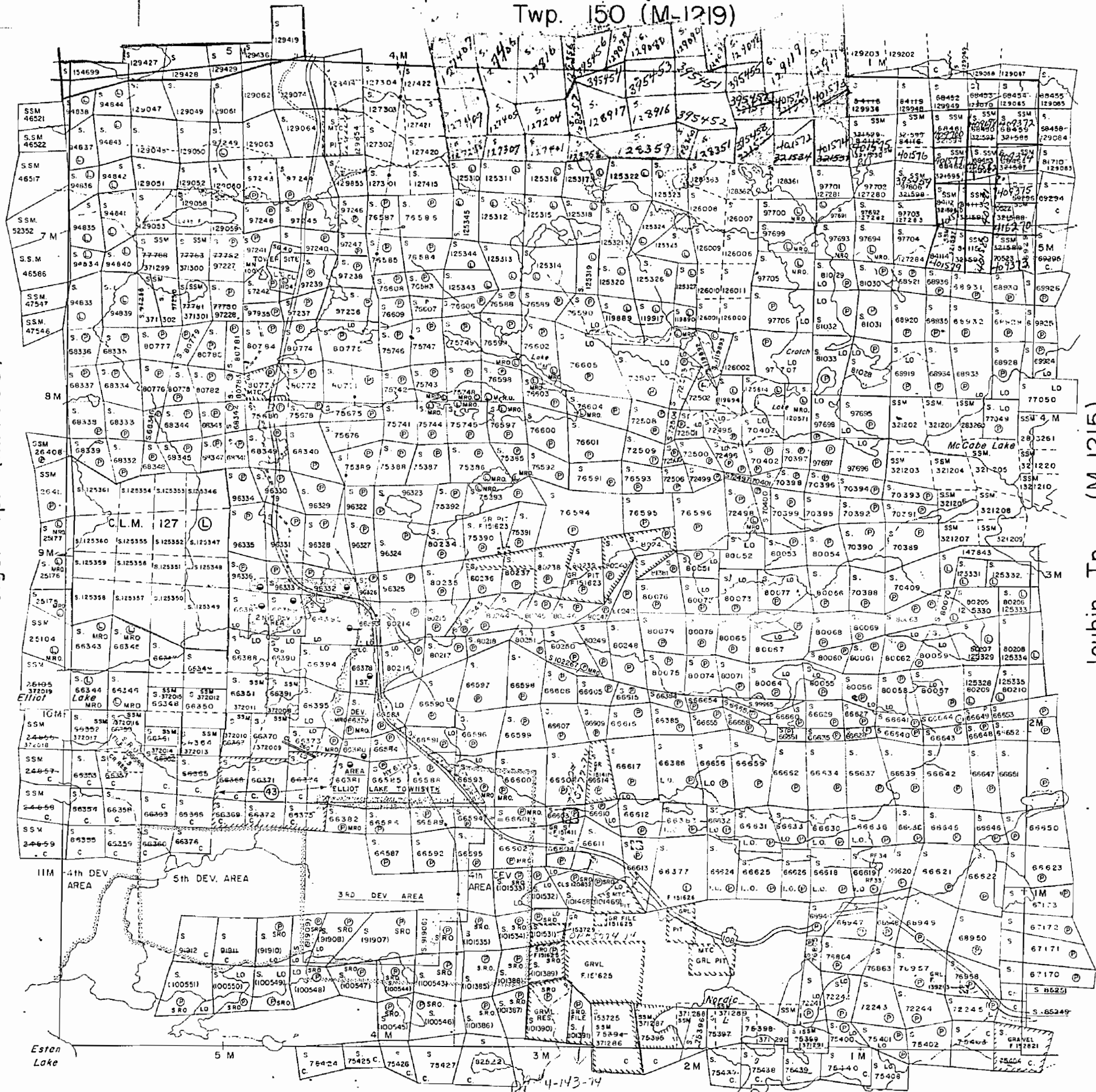


(Twp. 155) Bolger Tp. (M-1603)

Joubin Tp. (M-1215) (Twp. 143)



Esten Tp. (M-792)

THE TOWNSHIP
OF
GUNTERMAN
(Tp.149)

NOTES
Mining Right Only - S. 91906; S. 91907;
Part of S. 91908, S. 91909, S. 91910 not covered
by waters of Bowden Lake.
S. 100543, S. 100544, S. 100545, S. 100546, S. 100547,
Part of S. 100548, S. 100549, S. 100550, S. 100551
not covered by waters of Bowden and C.
Lakes.
S. 101385-26-27-28-29-30-31, part of
S. 101462-69; S. 101531-32-33 not covered
by waters of Herdige Lake.
S. 101534-35 all open June 1/74-70
E.S.T.
Oct. Gazette - May 25/74.

LEGEND

- PATENTED LAND Ⓟ
- CROWN LAND SALE C.S.
- LEASES Ⓛ
- LOCATED LAND Loc.
- LICENSE OF OCCUPATION L.O.
- MINING RIGHTS ONLY M.R.O.
- SURFACE RIGHTS ONLY S.R.O.
- ROADS —
- IMPROVED ROADS —
- KING'S HIGHWAYS —
- RAILWAYS —
- POWER LINES —
- MARSH OR MUSKEG —
- MINES Ⓜ
- CANCELLED C.
- PATENTED MINING RIGHTS ONLY Ⓜ

NOTES

- 400' Surface Rights Reservation along the shores
of all lakes and rivers.
 - This Twp. lies within the improvement District
of Elliot Lake.
 - Surface Rights patented for area 1,2,3,4&5
to Elliot Lake Townsite.
 - Original shoreline of part of Crotch Lake
filled with mine tailings shown thus - - - -
 - Areas withdrawn from staking under Section
43 of the Mining Act. (R.O. 1970)
- | File | Date | Disposition |
|------|--------|-------------|
| 43 | 15/408 | 28/9/72 MRO |

- MINING LANDS -
DATE OF ISSUE
JUL 25 1974
MINISTRY
OF NATURAL RESOURCES

PLAN NO. M.1218

ONTARIO
MINISTRY OF NATURAL RESOURCES
SURVEYS AND MAPPING BRANCH

THE TOWNSHIP OF
OF
GUNTERMAN
(Tp. 149)

DISTRICT OF
ALGOMA

SAULT STE. MARIE
MINING DIVISION

SCALE: 1-INCH=40 CHAINS

LEGEND

- PATENTED LAND (P)
- CROWN LAND SALE (C.S.)
- LEASES (L)
- LOCATED LAND (Lo.)
- LICENSE OF OCCUPATION (L.O.)
- MINING RIGHTS ONLY (M.R.O.)
- SURFACE RIGHTS ONLY (S.R.O.)
- ROADS
- IMPROVED ROADS
- KING'S HIGHWAYS
- RAILWAYS
- POWER LINES
- MARSH OR MUSKEG
- MINES
- CANCELLED
- PATENTED MINING RIGHTS ONLY

NOTES

400' Surface Rights Reservation along the shores of all lakes and rivers.

This Twp. lies within the improvement District of Elliot Lake.

Surface Rights patented for area 1,2,3,4&5 to Elliot Lake Townsite.

Original shoreline of part of Crotch Lake filled with mine tailings shown thus ----

AREAS withdrawn from staking under Section 43 of the Mining Act. (R.S.O. 1970)

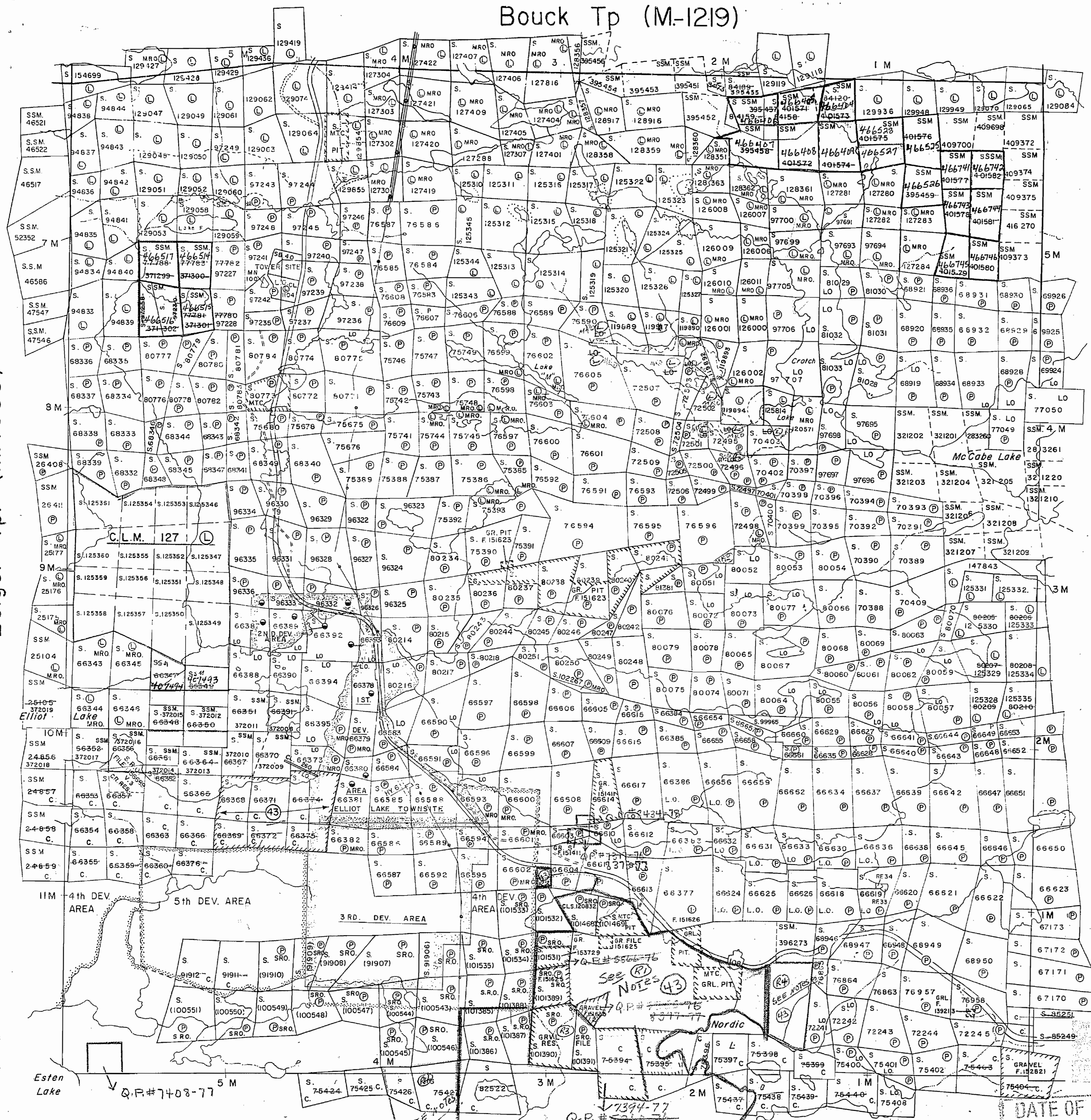
File	Date	Disposition
151408	28/9/72	M.R.O.
(R.O. 81/77) 152821	13/10/77	S.R. + M.R.

(43) SURFACE + MINING RIGHTS and/or SURFACE RIGHTS ONLY of MINING RIGHTS ONLY ARE WITHDRAWN FROM PROSPECTING, STAKING OUT, SALE OR LEASE, SAVING EXCEPTING RESERVING HEREOUT AND HEREFROM ALL M.T.C. GRAVEL PITS, ALL QUARRY PERMITS + ALL OTHER LANDS PATENTED, SOLD OR LEASED OR OTHERWISE ALIENATED FROM THE CROWN AT THE DATE OF THIS ORDER - SEE LETTERS (3) OF DEPUTY MINISTER DATED SEPT. 30, 1976.

PLAN NO. - **M-1218**

ONTARIO
MINISTRY OF NATURAL RESOURCES
SURVEYS AND MAPPING BRANCH

Bouck Tp (M-1219)



Bolger Tp. (M-1603)

Joubin Tp. (M-1215)

Esten Tp. (M-792)

6-3252 1976

DATE OF ISSUE

THE TOWNSHIP
OF
GUNTERMAN
(Tp.149)
DISTRICT OF
ALGOMA
SAULT STE. MARIE
MINING DIVISION
SCALE: 1-INCH=40 CHAINS

LEGEND

PATENTED LAND	Ⓟ
CROWN LAND SALE	Ⓢ
LEASES	Ⓛ
LOCATED LAND	Ⓛ
LICENSE OF OCCUPATION	L.O.
MINING RIGHTS ONLY	M.R.O.
SURFACE RIGHTS ONLY	S.P.O.
ROADS	—
IMPROVED ROADS	—
KING'S HIGHWAYS	—
RAILWAYS	—
POWER LINES	—
MARSH OR MUSKEG	—
MINES	—
CANCELLED	—
PATENTED MINING RIGHTS ONLY	—
" " SURFACE "	—

NOTES

400' Surface Rights Reservation along the shores of all lakes and rivers.

This Twp. lies within the Town of Elliot Lake.

Surface Rights patented for area 1,2,3,4&5 to Elliot Lake Townsite

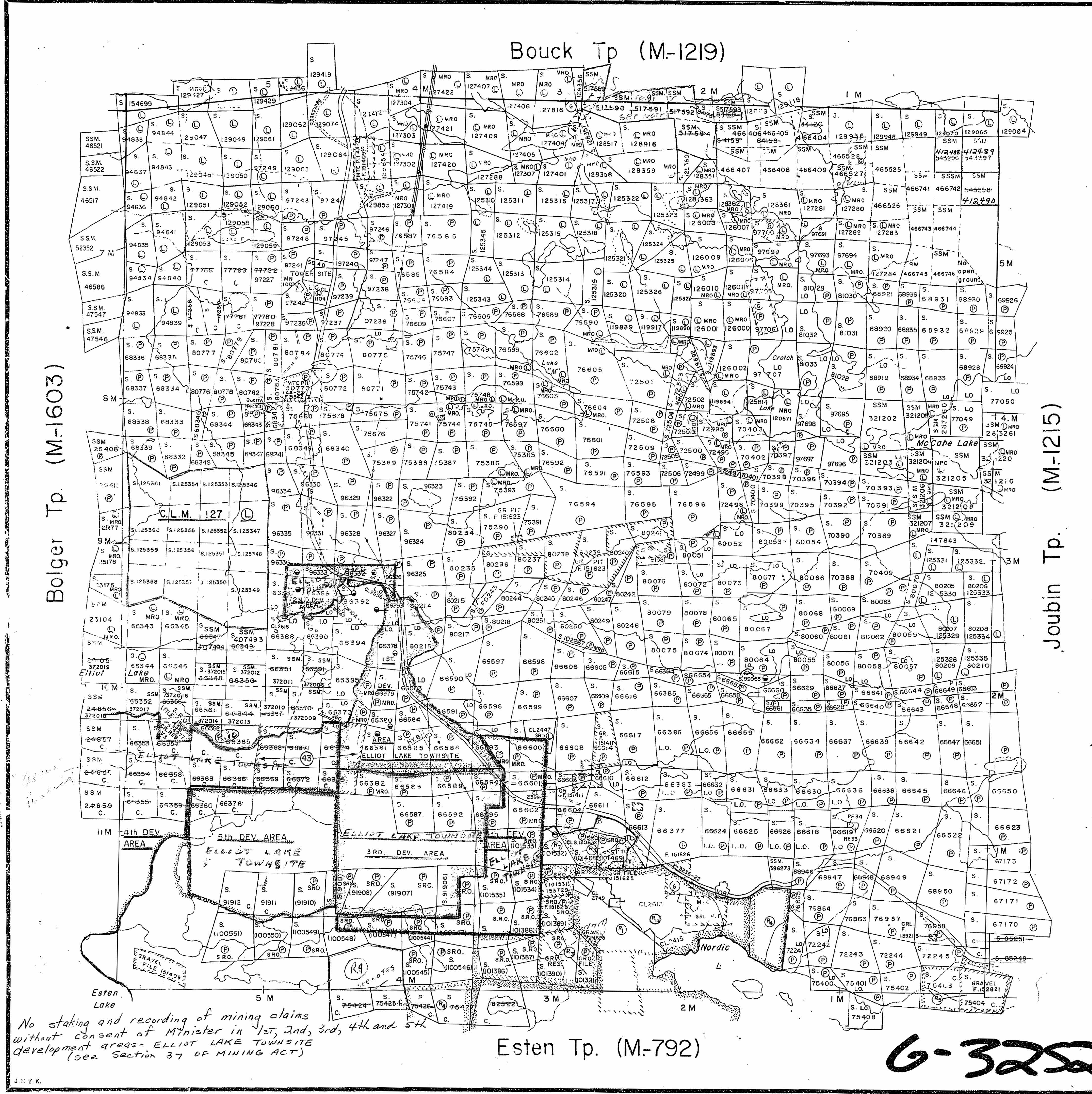
Original shoreline of part of Crotch Lake fitted with mine tailings shown thus - - - - -

Areas withdrawn from staking under Section 43 of the Mining Act, R.S.O. 1970.

File No.	File	Date	Disposition
(43)	W. 55/76	151408	28/9/72 M.R.O.
(43)	W. 55/76	151625	30/9/76 S.R. & M.R.
(43)	W. 55/76	151625	S.Rts reopened M.R.O.
(43)	W. 55/76	151625	30/9/76 M.R.O.
(43)	W. 81/77	152821	13/10/75 M.R.O.
(43)	W. 4/79	151415	23/10/79 S.R.O.
(43)	W. 1/80 BR	153729	30/9/76 S.R. & M.R.
(43)	W. 1/81	151411	June 24/81 S.R. & M.R.
(43)	W. 3/81	B.R.	Aug. 28/81 M.R.O.
(43)	QUARRY PERMIT		
(43)	W. 4/81	B.R.	Dec 24/81 S.R. & M.R.

PLAN NO. - **M-1219**


ONTARIO
MINISTRY OF NATURAL RESOURCES
SURVEYS AND MAPPING BRANCH



No staking and recording of mining claims without consent of Minister in 1st, 2nd, 3rd, 4th and 5th development areas - ELLIOT LAKE TOWNSITE (see Section 37 of MINING ACT)

6-3252

PROPERTY BY LIFE ADJACENT TO (S.R.O.) (ELLIOTT LAKE TOWNSHIP)
COVERING 844 ACRES DEC 23/22



TOWNSHIP
149
(GUNTERMAN)
DISTRICT OF ALGOMA
SUDBURY MINING DIVISION
SCALE: 1-INCH=40 CHAINS

LEGEND

PATENTED LAND	Ⓟ
CROWN LAND SALE	C.S.
LEASES	Ⓛ
LOCATED LAND	LOC.
LICENSE OF OCCUPATION	L.O.
MINING RIGHTS ONLY	M.R.O.
SURFACE RIGHTS ONLY	S.R.O.
ROADS	—
IMPROVED ROADS	—
KING'S HIGHWAYS	—
RAILWAYS	—
POWER LINES	—
MARSH OR MUSKEG	—
MINES	Ⓧ
CANCELLED	Ⓧ

NOTES

400' Reserves along shorelines of Elliott, Nordic and Mc Cabe Lakes to Dept. of Lands and Forests shown thus:
Gravel to be removed by Dept. of H. & M. on 5.66605.04. J.A.M. 11th Apr. 1910

Q.P. 1-173 covers pt. of 66603, 8905, 68111
B. SCOTT exp. MAR 31/16

Q.P. 1-183 covers 66604
to Algon. exp. MAR 31/16.

Q.P. Granted to Dept. of Highways & Sec. J.F.M. letter 2/11/15

Q.P. GRANTED TO DEPT. OF HIGHWAYS
See J.F.M. Nov 15/15

L.V.P. 665.25 P.H.C. Co. 55.107.1
on 5-8104 for 5.107.1
Consent by H.E.R.C. 1/11/22

PLAN NO. M-1218
DEPARTMENT OF MINES
— ONTARIO —

Q.P. 25147 - Spang's Construction Co. Ltd.
100 Queen St. Toronto

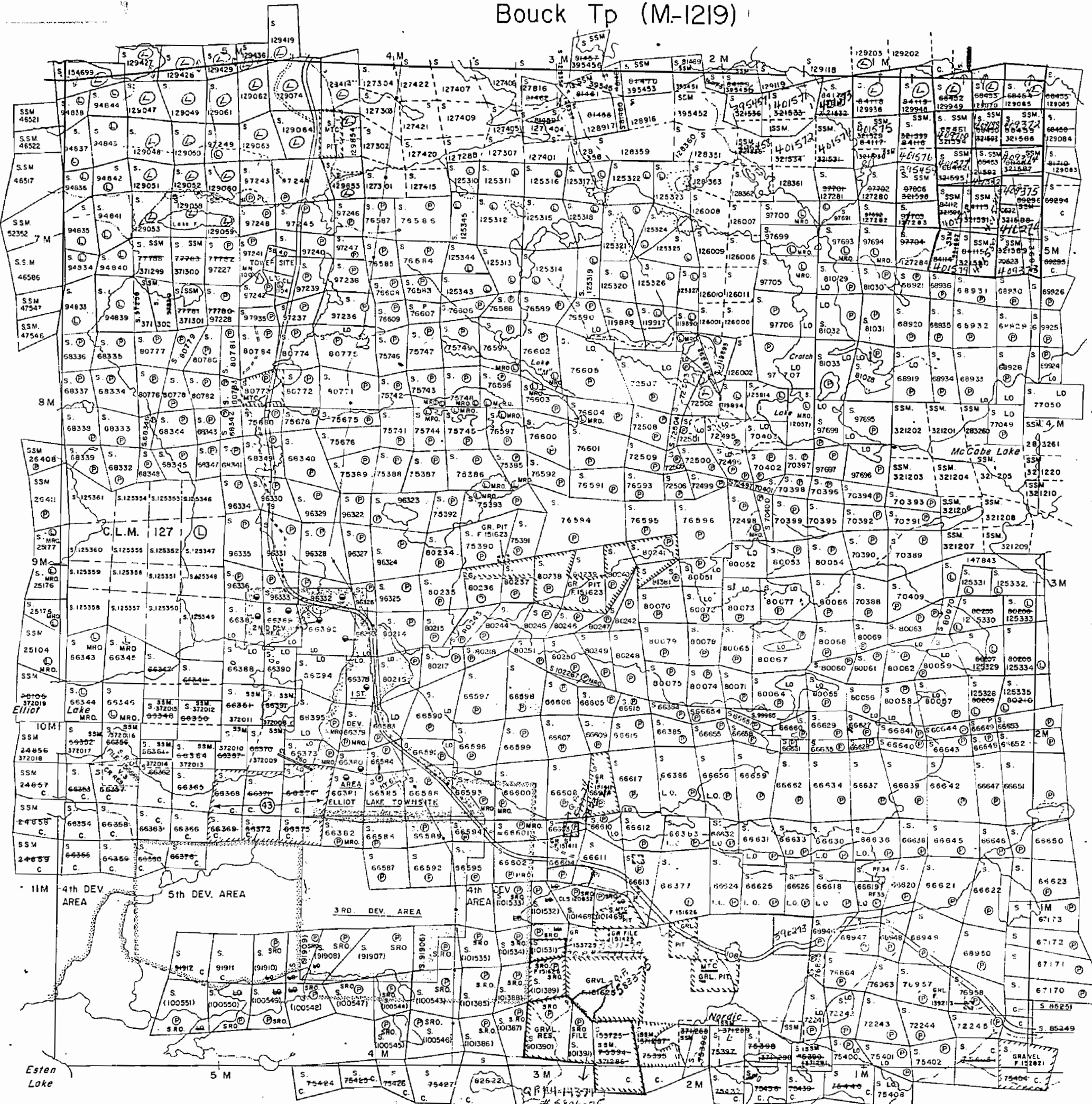
Q.P. 1-222 - Dept. of Mines
First hand Exp. Mar 31/17

Handwritten signature: David H. ...

(TWP. 150)
Bouck Tp (M-1219)

(TWP. 155)
Bolger Tp. (M-1603)

Joubin Tp. (M-1215)
(TWP. 143)



THE TOWNSHIP
OF
GUNTERMAN
(Tp. 149)

DISTRICT OF
ALGOMA

SAULT STE. MARIE
MINING DIVISION

SCALE: 1-INCH=40 CHAINS

LEGEND

- PATENTED LAND ⊙
- CROWN LAND SALE C.S.
- LEASES ⊖
- LOCATED LAND ⊙
- LICENSE OF OCCUPATION L.O.
- MINING RIGHTS ONLY M.R.O.
- SURFACE RIGHTS ONLY S.R.O.
- ROADS —
- IMPROVED ROADS —
- KING'S HIGHWAYS —
- RAILWAYS —
- POWER LINES —
- MARSH OR MUSKEG —
- MINES ⊙
- CANCELLED ⊙
- PATENTED MINING RIGHTS ONLY ⊙

NOTES

400' Surface Rights Reservation along the shores of all lakes and rivers.


This Twp. lies within the improvement District of Elliot Lake.

Surface Rights patented for area 1,2,3,4&5 to Elliot Lake Townsite.

Original shoreline of part of Crotch Lake filled with mine tailings shown thus - - - -

Areas withdrawn from staking under Section 43 of the Mining Act. (R.S.O. 1970)

File	Date	Disposition
151408	28/9/72	M.R.O.



*L.O. open June 1, 1975 - 7:00 AM E.S.T.
D.P. 240110 - APR. 1 1975, covering S. 101469,
S. 91909, 91910, 91908, S. 100551, 100548, 100549,
S. 101531, 101532, 101533, 101538, 100560.*

PLAN NO. - M.1218

ONTARIO
MINISTRY OF NATURAL RESOURCES
SURVEYS AND MAPPING BRANCH

Esten Tp. (M-792)

THE TOWNSHIP
OF
GUNTERMAN
(Tp.149)
DISTRICT OF
ALGOMA
SAULT STE. MARIE
MINING DIVISION
SCALE: 1-INCH=40 CHAINS

LEGEND

- PATENTED LAND Ⓟ
- CROWN LAND SALE C.S.
- LEASES Ⓛ
- LOCATED LAND Loc.
- LICENSE OF OCCUPATION L.O.
- MINING RIGHTS ONLY M.R.O.
- SURFACE RIGHTS ONLY S.R.O.
- ROADS —
- IMPROVED ROADS —
- KING'S HIGHWAYS —
- RAILWAYS —
- POWER LINES —
- MARSH OR MUSKEG + *
- MINES X
- CANCELLED Ⓢ
- PATENTED MINING RIGHTS ONLY Ⓢ

NOTES

400' Surface Rights Reservation along the shores of all lakes and rivers.


This Twp. lies within the improvement District of Elliot Lake.

Surface Rights patented for area 1,2,3,4,8,5 to Elliot Lake Township.

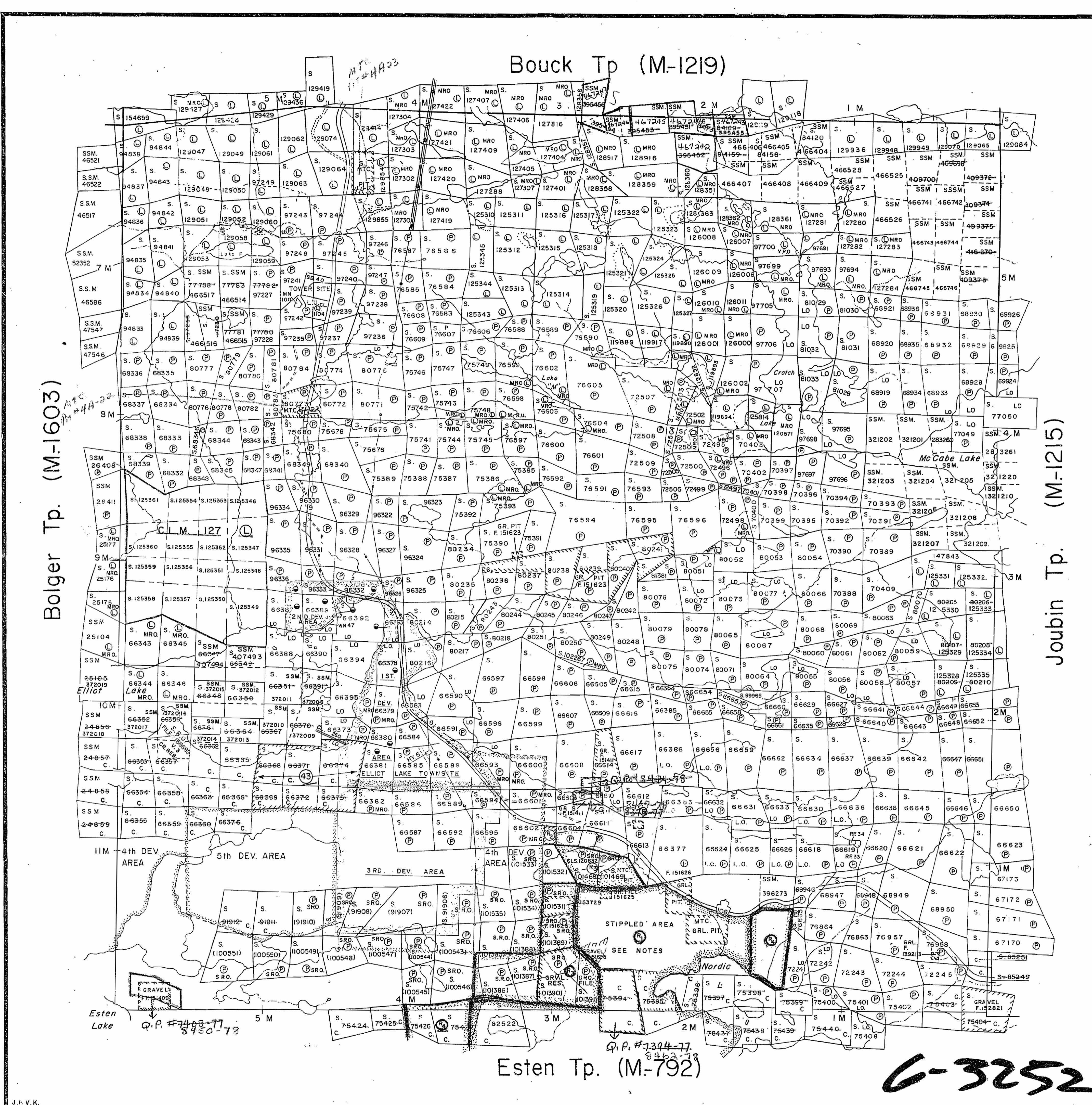
Original shoreline of part of Crotch Lake filled with mine tailings shown thus - - - -

Areas withdrawn from staking under Section 43 of the Mining Act, R.S.O.1970.

Order No.	File	Date	Disposition	
43	151408	28/9/72	M.R.O.	
43	W.55/76	151625	30/9/76	S.R. & M.R.
43	W.57/76	151411	30/9/76	S.R.O.
43	W.56/76	151625	30/9/76	M.R.O.
43	W.81/77	152821	30/10/77	S.R. & M.R.



PLAN NO. **M-1219**
ONTARIO
MINISTRY OF NATURAL RESOURCES
SURVEYS AND MAPPING BRANCH



6-3252

DATE OF ISSUE

DEC 31 1981

Ministry of Natural Resources
TORONTO

Bouck Tp (M-1219)

*These lands are affected by a Rights and
Business to Business of the Mining and
Mineral Section 485 (1950-1970) dated Feb. 1/82 (see File
M-1219)*

THE TOWNSHIP OF GUNTERMAN (Tp.149)

DISTRICT OF
ALGOMA

SAULT STE. MARIE
MINING DIVISION

SCALE: 1-INCH=40 CHAINS

LEGEND

- PATENTED LAND Ⓟ
- CROWN LAND SALE C.S.
- LEASES Ⓛ
- LOCATED LAND Loc.
- LICENSE OF OCCUPATION L.O.
- MINING RIGHTS ONLY M.R.O.
- SURFACE RIGHTS ONLY S.P.O.
- ROADS ---
- IMPROVED ROADS ---
- KING'S HIGHWAYS ---
- RAILWAYS ---
- POWER LINES ---
- MARSH OR MUSHEG ---
- MINES ---
- CANCELLED PATENTED MINING RIGHTS ONLY ---
- " " SURFACE " " ---

NOTES

- 400' Surface Rights Reservation on the shores of all lakes and rivers.
- This Twp. lies within the Town of Elliot Lake.
- Surface Rights patented for area 1,2,3,4&5 to Elliot Lake Township.
- Original shoreline of part of Crotch Lake filled with mine tailings shown thus

Areas withdrawn from staking under Section 483 of the Mining Act, R.S.O. 1970.

File	Date	Disposition
W.55/76	151408	28/9/72 M.R.O.
W.55/76	151625	30/9/76 S.R. & M.R.
W.56/76	151625	30/9/76 M.R.O.
W.81/77	152821	13/10/77 M.R.O.
W.18/79	151415	31/10/79 S.R.O.
W.1/80 BR	153729	5/5/80 S.R. & M.R.
W.3/81	153729	28/8/81 M.R.O. Reopened for prospecting. See ORDER # 0.3/82 - BLIND RIVER - dated Feb. 23/82.
QUARRY PERMIT		

PLAN NO. ~~M-1219~~

ONTARIO
MINISTRY OF NATURAL RESOURCES
SURVEYS AND MAPPING BRANCH

No staking & recording of mining claims without consent of Minister in 1st, 2nd, 3rd, 4th and 5th development areas - Elliot Lake Townsite - See Section 30 of Mining Act

Esten Tp. (M-792)

Replaced by mifar June 1983

6-3252

OF
GUNTERMAN
(Tp.149)

NOTES

Living Right Only - S. 91906, S. 91907;
Part of S. 91908, S. 91909, S. 91910 not covered
by waters of Boulder Lake.
S. 100543, S. 100544, S. 100545, S. 100546, S. 100547,
Part of S. 100548, S. 100549, S. 100550, S. 100551,
not covered by waters of Boulder Lake.
S. 101385-86-87-88-89-90-91, Part of
S. 101468-69; S. 101531-32-33 not covered
by waters of Heritage Lake.
S. 101534-35 all open June 1/14-7000
E.S.T.
Col. Gazette - May 25/74.

LEGEND

- PATENTED LAND Ⓟ
- CROWN LAND SALE C.S.
- LEASES Ⓛ
- LOCATED LAND Loc.
- LICENSE OF OCCUPATION L.O.
- MINING RIGHTS ONLY M.R.O.
- SURFACE RIGHTS ONLY S.R.O.
- ROADS —
- IMPROVED ROADS —
- KING'S HIGHWAYS —
- RAILWAYS —
- POWER LINES —
- MARSH OR MUSKEG —
- MINES —
- CANCELLED —
- PATENTED MINING RIGHTS ONLY —

NOTES

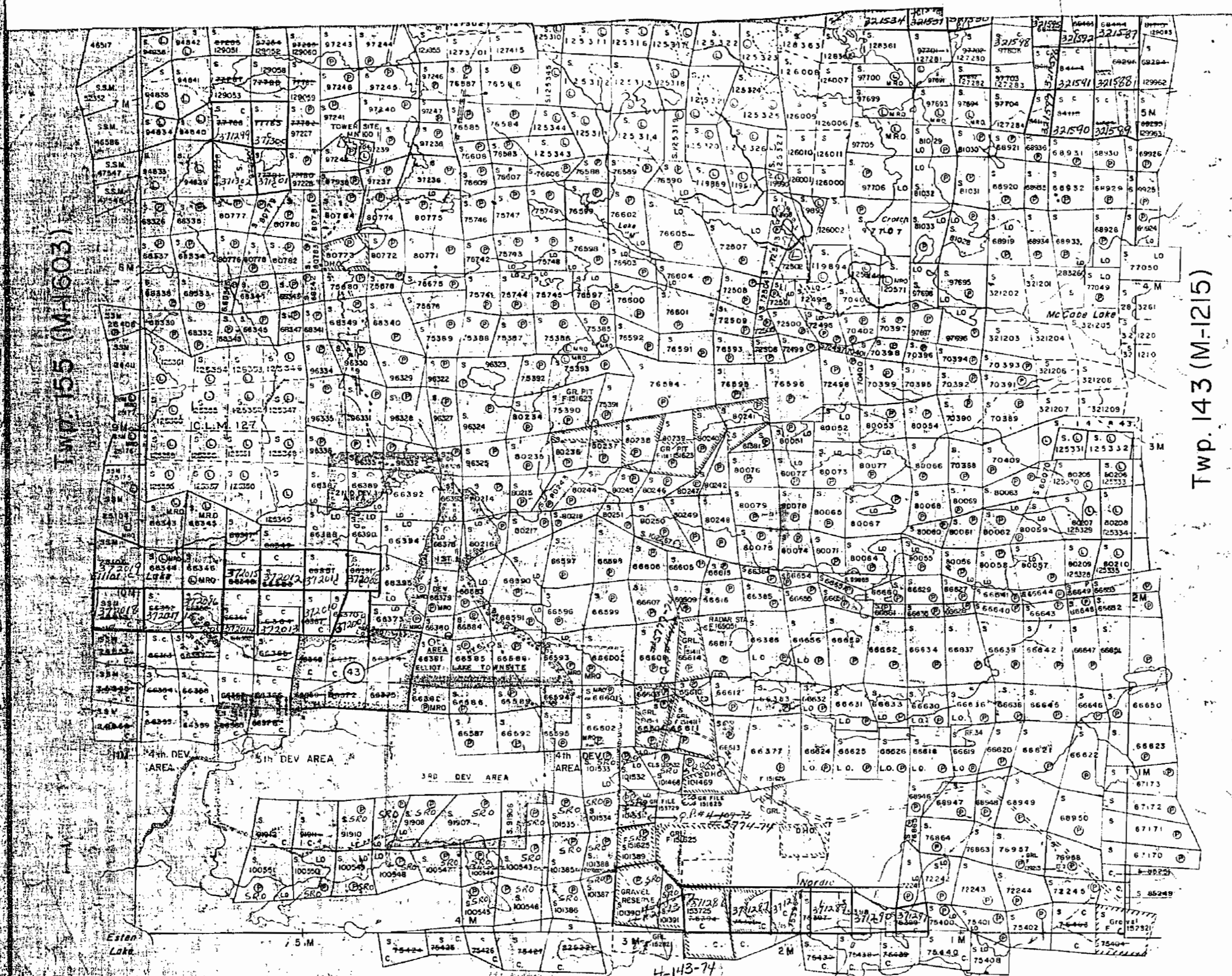
- 400' Surface Rights Reservation around all
Lakes and Rivers.
 - This Twp. lies within the improvement District
of Elliot Lake.
 - Surface Rights patented for area
to Elliot Lake Township.
 - Sand & Gravel on all unpatented mining claims
in this Twp. reserved in the Crown.
 - Area marked thus 7777 reserved to provide
Quarry operations & Dep. of Highways
S. 112, 15141, 39213, 151623, 151626,
133725, 151733.
 - RE.P.P. Reserve for proposed transmission
line across claims S. 66589, 90, 92, 93, 97, 98,
S. 66602, C. 4, C. 5, C. 6, 11, 13.
 - Original Shoreline of Part of Crotch Lake Filled
with Mine Tailings Shown Thus ————
 - Areas withdrawn from staking under Section
43 of the Mining Act (R.S.O. 1970).
- | File | Date | Disposition |
|--------|---------|-------------|
| 151408 | 28/9/72 | M.R.O. |

PLAN NO. - M.1218

ONTARIO
DEPARTMENT OF MINES
AND NORTHERN AFFAIRS

Twp. 155 (M-1603)

Twp. 143 (M-1215)



Esten Twp. (M-792)

1218

Twp. 150.

THE TOWNSHIP OF
OF

149
(GUSTERMAR)
DISTRICT OF
ALGOMA

SUDBURY
MINING DIVISION

SCALE: 1-INCH=40 CHAINS

LEGEND

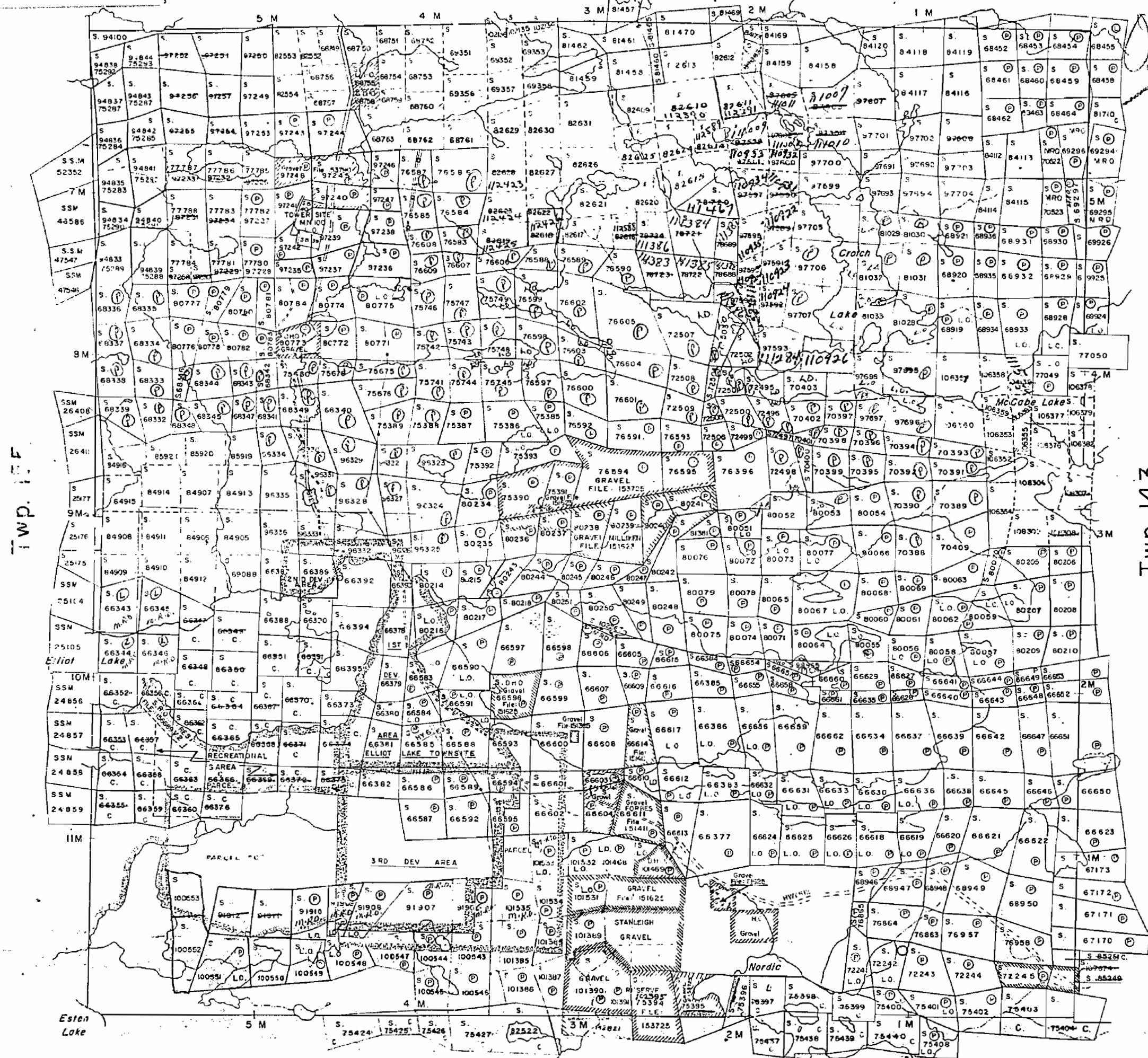
PATENTED LAND	Ⓟ
CROWN LAND SALE	C.S.
LEASES	Ⓛ
LOCATED LAND	Loc.
LICENSE OF OCCUPATION	L.O.
MINING RIGHTS ONLY	M.R.O.
SURFACE RIGHTS ONLY	S.R.O.
ROADS	—
IMPROVED ROADS	—
KING'S HIGHWAYS	—
RAILWAYS	—
POWER LINES	—
MARSH OR MUSKEG	—
MINES	—
CANCELLED	C.

NOTES

- 400' Reserve to Dept. of Lands & Forests around all Lakes & Rivers.
- This Twp. lies within the Improvement District of Elliot Lake.
- Surface Rights patented for area 1, 2 & 3 to Elliot Lake Townsite.
- Sand & Gravel on all unpatented mining claims in this Twp., reserved to the Crown.
- H.E.P.C. Reserve for proposed transmission line crossing claims: S. 66589, 90, 92, 95, 97, 98 & S. 66602, 04, 06, 11, 13, 05.
- Area marked thus: reserved to private Quarry operators & Dept. of Highway. Files: 11128, 151411, 139213, 151626, 151623, 153725, 151385.

PLAN NO.-M.1218

DEPARTMENT OF MINES
— ONTARIO —



Twp. 143

Esten Twp.

Twp. 150

THE TOWNSHIP OF
OF

149
(GUTERMAN)
DISTRICT OF
ALGOMA



Old

SUDBURY
MINING DIVISION

SCALE: 1-INCH=40 CHAINS

LEGEND

- PATENTED LAND Ⓟ
- CROWN LAND SALE C.S.
- LEASES Ⓛ
- LOCATED LAND Loc.
- LICENSE OF OCCUPATION L.O.
- MINING RIGHTS ONLY M.R.O.
- SURFACE RIGHTS ONLY S.R.O.
- ROADS —
- IMPROVED ROADS —
- KING'S HIGHWAYS —
- RAILWAYS —
- POWER LINES —
- MARSH OR MUSKEG —
- MINES Ⓜ
- CANCELLED C.

NOTES

400' Reserve around all Lakes & Rivers
to Dept of Lands & Forests

This Twp. lies within the Improvement District
of Elliot Lake.

Surface Rights patented for area 1, 2 & 3
to Elliot Lake Townsite. 44-5

Sand & Gravel on all unpatented mining claims
in this Twp. reserved to the Crown.

HEPC Reserve for proposed transmission
line crossing claims: S. 66589, 90, 92, 95, 97, 98
& 66602, 04, 06, 11, 13, 05.

Area marked thus: *|||||* reserved to private
Quarry operators & Dept of Highways
File: 1126, 151411, 139213, 1126, 151623,
153725, 151385.

*Ⓟ S.R.O. for Pt. of 66604, 66611
101418 to Town of Elliot Lake
see file*

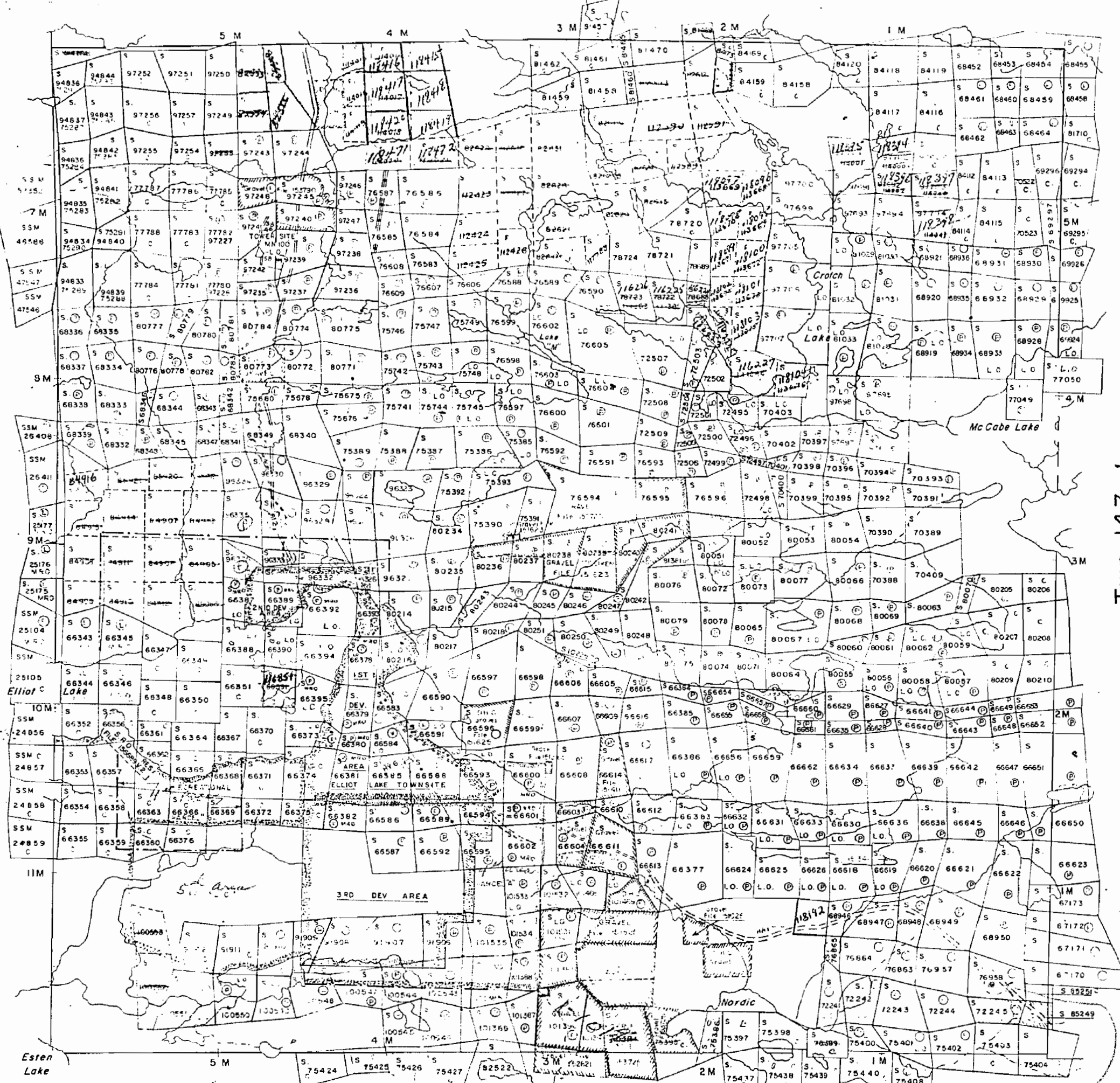
PLAN NO.-M.1218

DEPARTMENT OF MINES

— ONTARIO —

Twp. 155

Twp. 143



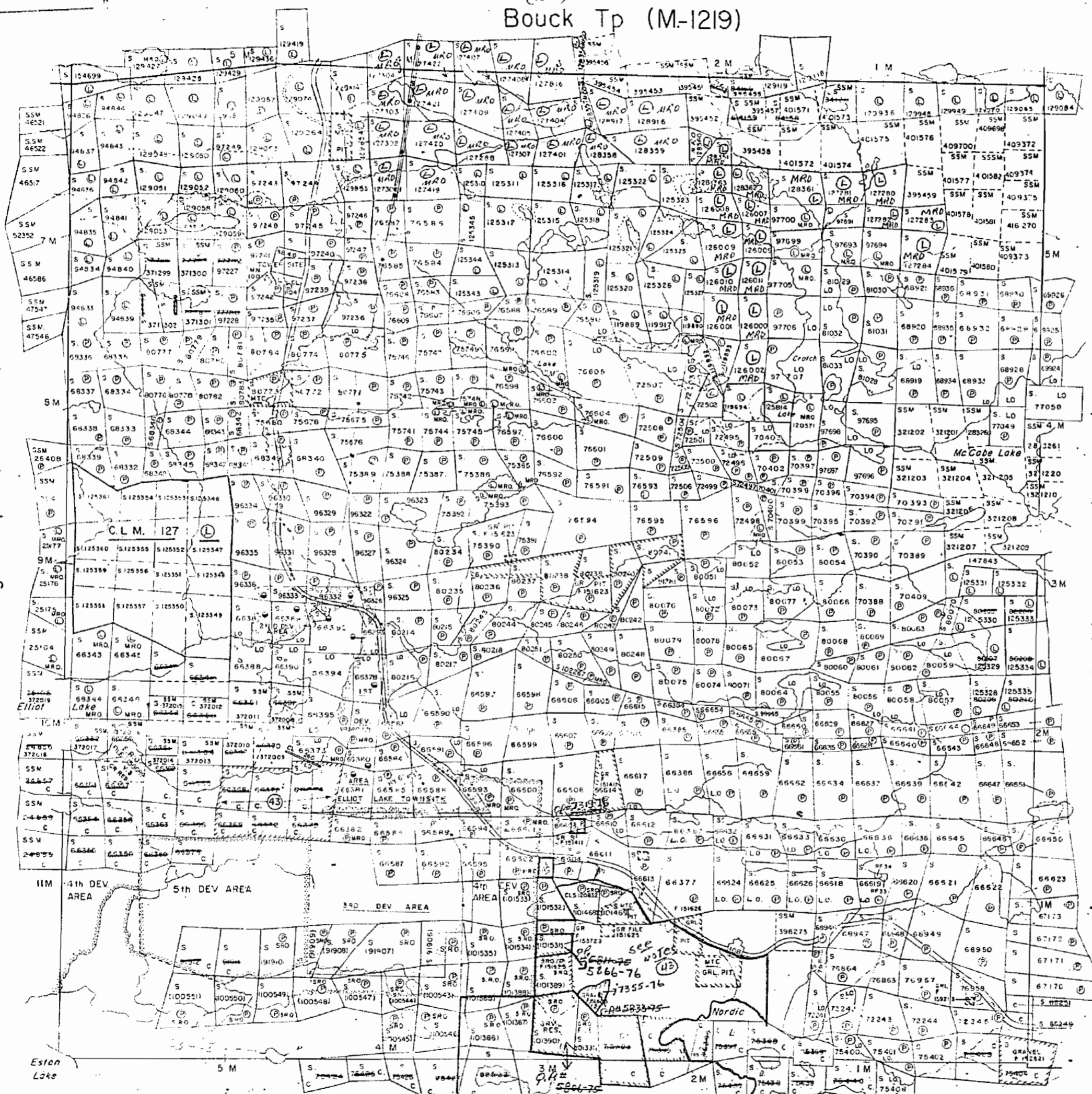
Esten Twp.

*Ground for
Golf Course*

(150)
Bouck Tp (M-1219)

(155)
Bolger Tp. (M-1603)

Joubin Tp. (M-1215)
(143)



Esten Tp. (M-792)

THE TOWNSHIP
OF
GUNTERMAN
(Tp.149)

DISTRICT OF
ALGOMA

SAULT STE. MARIE
MINING DIVISION

SCALE:1-INCH=40 CHAINS

LEGEND

PATENTED LAND	Ⓟ
CROWN LAND SALE	C.S.
LEASES	Ⓛ
LOCATED LAND	Loc.
LICENSE OF OCCUPATION	L.O.
MINING RIGHTS ONLY	M.R.O.
SURFACE RIGHTS ONLY	S.R.O.
ROADS	—
IMPROVED ROADS	—
KING'S HIGHWAYS	—
RAILWAYS	—
POWER LINES	—
MARSH OR MUSKEG	—
MINES	Ⓜ
CANCELLED	C.
PATENTED MINING RIGHTS ONLY	Ⓜ

NOTES

400' Surface Rights Reservation along the shores of all lakes and rivers.

This Twp. lies within the improvement District of Elliot Lake.

Surface Rights patented for area 1,2,3,4&5 to Elliot Lake Townsite.

Original shoreline of part of Crotch Lake filled with mine tailings shown thus ---

AREAS withdrawn from staking under Section 43 of the Mining Act. (R.S.O. 19'01)

File	Date	Disposition
151408	28/9/72	M.R.O.

(43) Surface Mining Rights and/or Surface Rights only and/or Mining Rights only are withdrawn from prospecting, staking out, sale or lease - saving excepting & Reserving hereout and herefrom all M.T.C. Gravel Pits, all Quarry permits & all other lands patented, sold or leased or otherwise alienated from the Crown at the date of this Order - See letters (2) of Deputy Minister dated Sept. 3, 1974

PLAN NO. M.1218

ONTARIO
MINISTRY OF NATURAL RESOURCES
SURVEYS AND MAPPING BRANCH

Bouck Tp (M-1219)

THE TOWNSHIP OF GUNTERMAN (Tp.149)

DISTRICT OF ALGOMA

SAULT STE. MARIE MINING DIVISION

SCALE: 1-INCH=40 CHAINS

LEGEND

- PATENTED LAND Ⓟ
- CROWN LAND SALE C.S.
- LEASES Ⓛ
- LOCATED LAND Loc.
- LICENSE OF OCCUPATION L.O.
- MINING RIGHTS ONLY M.R.O.
- SURFACE RIGHTS ONLY S.P.O.
- ROADS —
- IMPROVED ROADS —
- KING'S HIGHWAYS —
- RAILWAYS —
- POWER LINES —
- MARSH OR MUSKIEG —
- MINES —
- CANCELLED —
- PATENTED MINING RIGHTS ONLY —

NOTES

400' Surface Rights Reservation along the shores of all lakes and rivers.

This Twp. lies within the improvement District of Elliot Lake.

Surface Rights patented for area 1,2,3,4&5 to Elliot Lake Townsite.

Original shoreline of part of Crotch Lake filled with mine tailings shown thus ---

Areas withdrawn from staking under Section 43 of the Mining Act, R.S.O. 1970.

Order No.	File	Date	Disposition
43	151408	28/9/76	M.R.O.
44	W.55/76	30/9/76	S.R. & M.R.
45	W.57/76	30/9/76	S.R.O.
46	W.56/76	16/25	M.R.O.
47	W.81/77	15/10/77	S.R. & M.R.

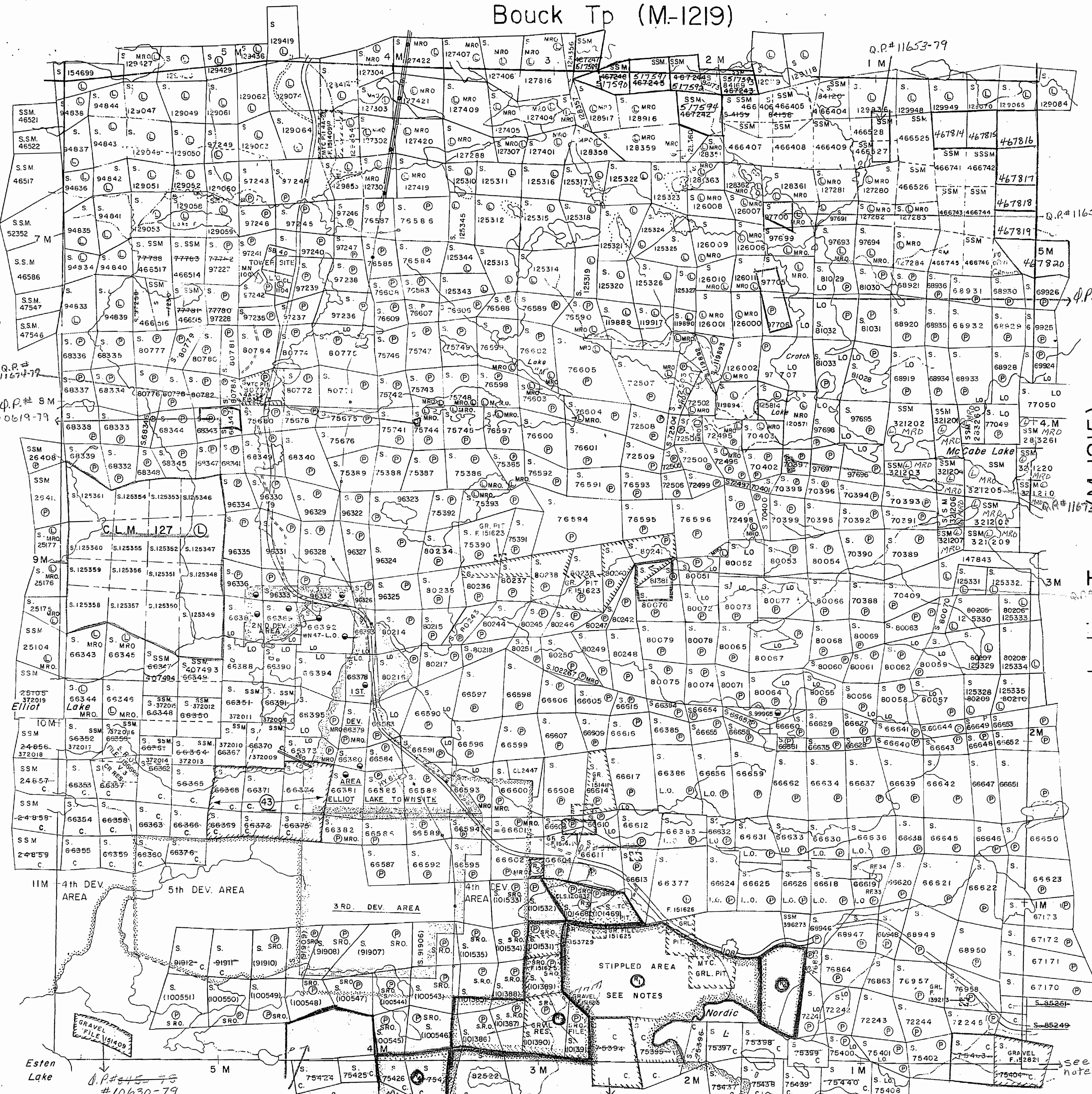
NOTE: Surface Rights Only are withdrawn from prospecting, staking out, sale or lease under Section 43 of the MINING ACT - ORDER OF DEPUTY MINISTER # W.18179.

PLAN NO. - M-1010

ONTARIO
MINISTRY OF NATURAL RESOURCES
SURVEYS AND MAPPING BRANCH

Bolger Tp. (M-1603)

Joubin Tp. (M-1215)



NOTE: Surface & Mining Rights are withdrawn from prospecting, staking out, sale or lease - ORDER # W.18179.

Esten Tp. (M-792)

6-3252

REFERENCES

AREAS WITHDRAWN FROM DISPOSITION
 M.R.O. - MINING RIGHTS ONLY
 S.R.O. SURFACE RIGHTS ONLY
 M.S. - MINING AND SURFACE RIGHTS

Description	Order No.	Date	Disposition	File
(M)	W.A./81	24/12/81	S.R. & M.R.	18408
(M)			SEE NOTE B BELOW	

NOTE B: A 100 METER STRIP ALONG THE SHORELINE OF ELLIOT LAKE (INCLUDING ISLANDS) AND UNDER THE WATER OF ELLIOT LAKE ARE WITHDRAWN FROM STAKE BY ANY PRIVATE LAND REVERTING TO THE CROWN IN WITHEBY

SAND and GRAVEL

(C) QUARRY PERMIT
 (M) M.T.C. PIT 4A/2Z

TOWNSITE

1st DEVELOPMENT AREA OF ELLIOT LAKE
 SCHEDULE "A" OF O.C. 2844/55, 410 ACRES
 PATENT REF. 113516 C.L.S.
 FILE NO. 156689 VOL. 2

2nd DEVELOPMENT AREA OF ELLIOT LAKE
 SCHEDULE B OF O.C. 2844/55, 134 ACRES
 PATENT REF. 113516 C.L.S.
 FILE NO. 156689 VOL. 2

3rd DEVELOPMENT AREA OF ELLIOT LAKE
 O.C. 2844/55, DATED MAY 3, 1956, 628.37 ACRES
 PATENT REF. 113516 C.L.S.
 FILE NO. 156689 VOL. 3

4th DEVELOPMENT AREA OF ELLIOT LAKE
 O.C. 1568/57 PARCEL A 447.96 ACRES AND
 PARCEL B 2175.23 ACRES
 PATENT REF. 115498 C.L.S.
 FILE NO. 156689 VOL. 3

5th DEVELOPMENT AREA OF ELLIOT LAKE
 O.C. 2344/57, 554.73 ACRES
 PATENT REF. 115498 C.L.S.
 FILE NO. 156689 VOL. 3

FLOODING

TAILINGS AND DISPOSAL AREA ON CROUCH LAKE,
 TO CONTOUR ELEVATION 1160' INCLUDING THOSE
 AREAS WITHIN THE 400' RESERVATION AROUND
 THE SHORE ON PATENTED MINING CLAIMS, IS
 RESERVED TO MILLIKEN LAKE URANIUM AND
 STANLEIGH URANIUM MINES
 FILE NO. 153725 VOL. 2

NOTE

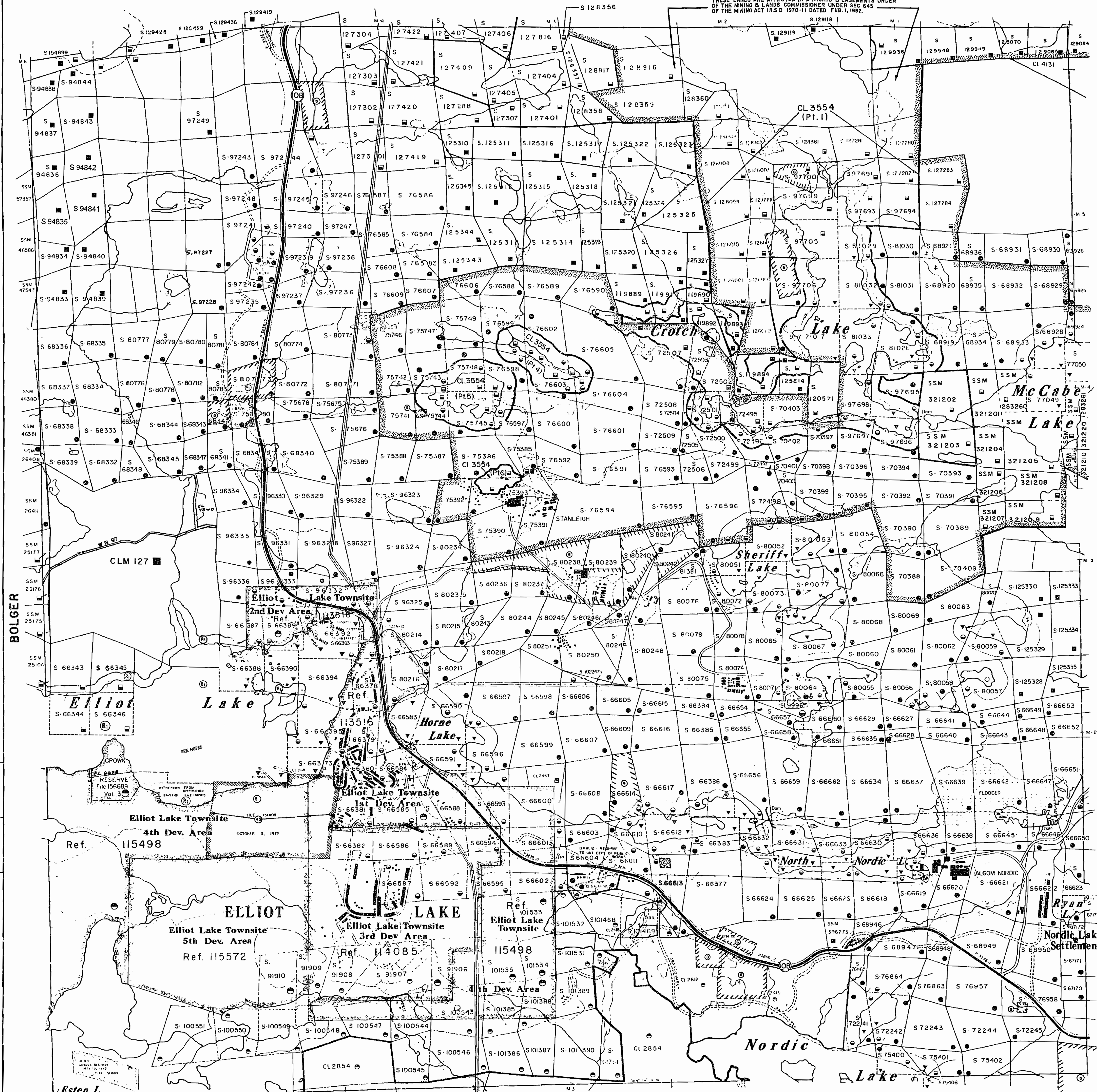
GUNTERMAN TWP. IS WITHIN THE
 IMPROVEMENT DISTRICT OF ELLIOT
 LAKE CREATED BY ORDER OF THE
 ONTARIO MUNICIPAL BOARD DATED
 29th AUG 1955 P.F.M. 3279

NOTE

IN DEALING WITH THE DISPOSITION
 OF CROWN LAND, REFER TO THE
 ORDER BY THE MINISTER OF
 PLANNING AND DEVELOPMENT
 DATED 14th JUNE, 1955

BOUCK

THESE LANDS ARE AFFECTED BY A RIGHTS & EASEMENTS ORDER
 OF THE MINING & LANDS COMMISSIONER UNDER SEC. 645
 OF THE MINING ACT (R.S.O. 1970-1) DATED FEB. 1, 1982.



(150)
Bouck Tp (M-1219)

THE TOWNSHIP
OF
GUNTERMAN
(Tp.149)

DISTRICT OF
ALGOMA

SAULT STE. MARIE
MINING DIVISION

SCALE: 1-INCH=40 CHAINS

LEGEND

PATENTED LAND	Ⓟ
CROWN LAND SALE	C.S.
LEASES	Ⓛ
LOCATED LAND	ⓁⓁ
LICENSE OF OCCUPATION	L.O.
MINING RIGHTS ONLY	M.R.O.
SURFACE RIGHTS ONLY	S.R.O.
ROADS	—
IMPROVED ROADS	—
KING'S HIGHWAYS	—
RAILWAYS	—
POWER LINES	—
MARSH OR MUSKEG	—
MINES	Ⓧ
CANCELLED	Ⓞ
PATENTED MINING RIGHTS ONLY	Ⓞ

NOTES

- 400' Surface Rights Reservation along the shores of all lakes and rivers.
- This Twp. lies within the Improvement District of Elliot Lake.
- Surface Rights patented for area 1,2,3,4&5 to Elliot Lake Townsite.
- Original shoreline of part of Crotch Lake filled with mine tailings shown thus


AREAS withdrawn from staking under Section 43 of the Mining Act. (R.S.O. 1970)

File	Date	Disposition
151408	28/9/72	M.R.O.

(13) Surface Mining Rights and/or Surface Rights only and/or Mining Rights only are withdrawn from prospecting, staking out, sales or lease - saving excepting & reserving hereout and herefrom all M.T.C. Special Pits, all Quarry permits & all other lands patented, sold or leased or otherwise alienated from the Crown AT THE DATE OF THIS ORDER - See 11111 (2) of E-147, Volume 1, dated Sept. 30, 1970

PLAN NO. M.1218

ONTARIO
MINISTRY OF NATURAL RESOURCES
SURVEYS AND MAPPING BRANCH



Esten Tp. (M-792)

(155)
Bolger Tp. (M-1603)

Joubin Tp. (M-1215)
(143)

REFERENCES

AREAS WITHDRAWN FROM DISPOSITION

M.R.O. - MINING RIGHTS ONLY
S.R.O. - SURFACE RIGHTS ONLY
M+S - MINING AND SURFACE RIGHTS
Description Order No. Date Disposition File

SAND AND GRAVEL

Quarry Permit
M.T.C. #1422

TOWNSITE

1st. DEVELOPMENT AREA OF ELLIOT LAKE
SCHEDULE 'A' OF O.C. 2844/55, 410 ACRES
PATENT REF. 113516 C.L.S.
FILE NO. 156689 VOL. 2

FLOODING

TAILINGS AND DISPOSAL AREA ON CROUCH LAKE,
TO CONTOUR ELEVATION 1160' INCLUDING THOSE
AREAS WITHIN THE 400' RESERVATION AROUND
THE SHORE ON PATENTED MINING CLAIMS, IS
RESERVED TO MILLIKEN LAKE URANIUM AND
STANLEIGH URANIUM MINES.
FILE NO. 153725 VOL. 2

NOTE

GUNTERMAN TWP. IS WITHIN THE
IMPROVEMENT DISTRICT OF ELLIOT
LAKE, CREATED BY ORDER OF THE
ONTARIO MUNICIPAL BOARD DATED
29th AUG 1955. P.F.M. 3279

NOTE

IN DEALING WITH THE DISPOSITION
OF CROWN LAND, REFER TO THE
ORDER BY THE MINISTER OF
PLANNING AND DEVELOPMENT
DATED 14th JUNE, 1955.

NOTE 2

A 100 METER STRIP ALONG THE SHORELINE OF
ELLIOT LAKE (INCLUDING ISLANDS) AND UNDER THE
WATERS OF ELLIOT LAKE ARE WITHDRAWN FROM STANDING
ANY PRIVATE LAND REVERTING TO THE CROWN IS

WITHDRAWN

MINING RIGHTS ONLY
M.R.O. - MINING RIGHTS ONLY
S.R.O. - SURFACE RIGHTS ONLY
M+S - MINING AND SURFACE RIGHTS
OPEN FOR PROSPECTING
STAKING SALE OR
LEASE JUNE 1997
8:00 AM STANDARD
TIME

BOUCK

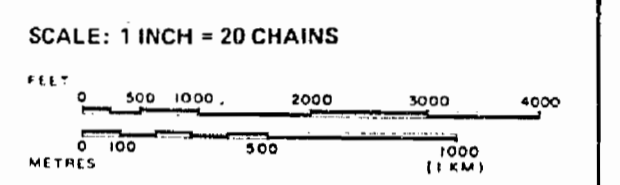


LEGEND

- HIGHWAY AND ROUTE No.
OTHER ROADS
TRAILS
SURVEYED LINES:
TOWNSHIPS, BASE LINES, ETC.
LOTS, MINING CLAIMS, PARCELS, ETC.

DISPOSITION OF CROWN LANDS

Table with columns: TYPE OF DOCUMENT, SYMBOL. Includes entries for Patent, Surface & Mining Rights, Mining Rights Only, Lease, etc.

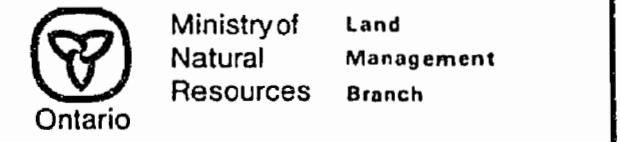


The 1972 Magnetic Bearing
Approx. 1972 Annual Change
Increasing 1/250000

THE INFORMATION THAT
APPEARS ON THIS MAP
HAS BEEN COMPILED
FROM VARIOUS SOURCES
AND ACCURACY IS NOT
GUARANTEED. THOSE
WISHING TO STAKE
MINING CLAIMS SHOULD
CONSULT WITH THE MINING
RECORDS, MINISTRY OF
NORTHERN DEVELOPMENT
AND MINES, FOR ADDITIONAL
INFORMATION ON THE STATUS OF THE
LANDS SHOWN HEREON.

GUNTERMAN

M.H.R. ADMINISTRATIVE DISTRICT
BLIND RIVER
MINING DIVISION
SAULT STE. MARIE
LAND TITLES / REGISTRY DIVISION.
ALGOMA



Date: JUNE 1985
Number: G-3252

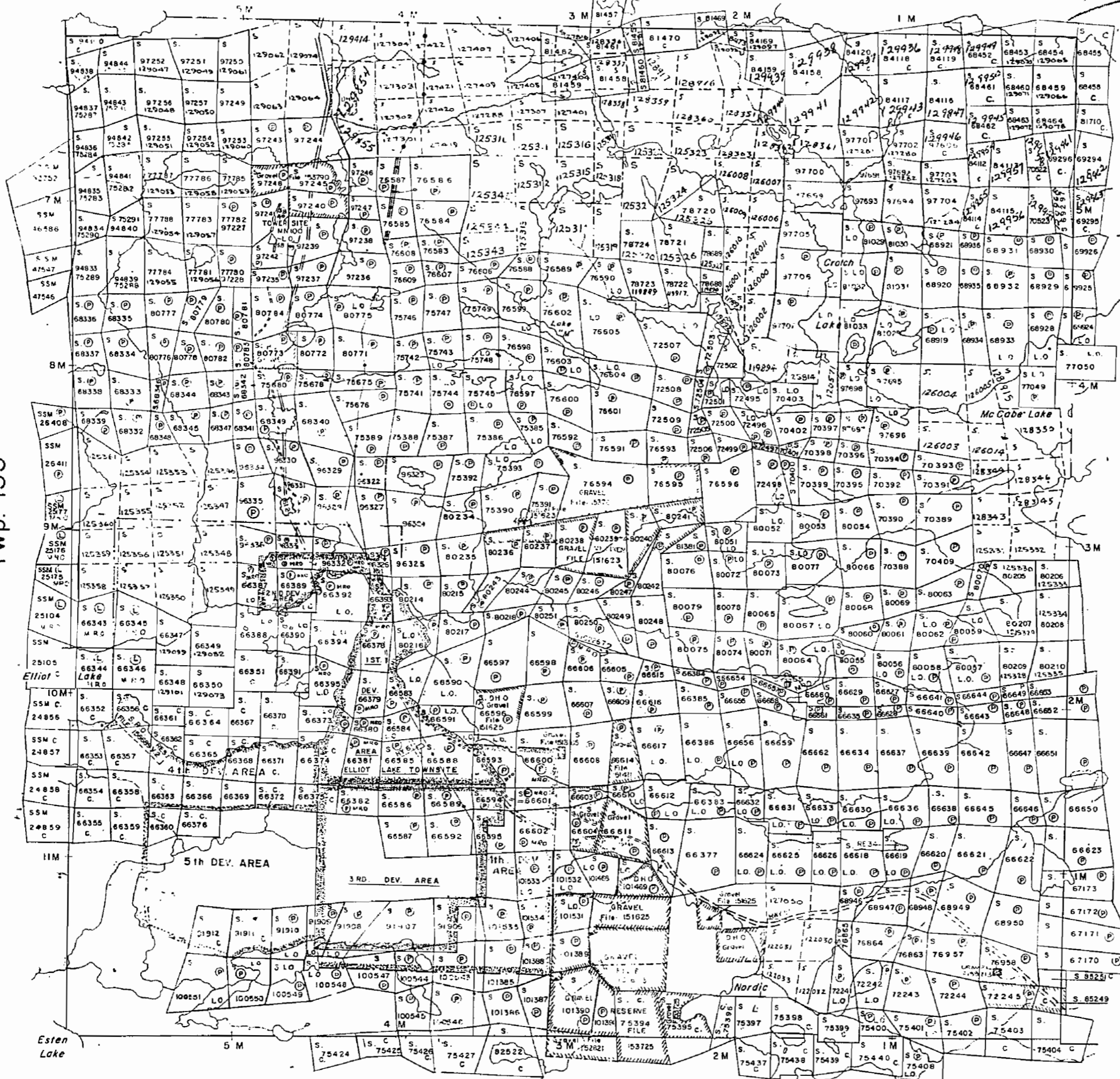
Twp. 150

THE TOWNSHIP OF
OF

149
(GUNTERMAN)
DISTRICT OF
ALGOMA

SUDBURY
MINING DIVISION

SCALE: 1-INCH=40 CHAINS



LEGEND

- PATENTED LAND Ⓟ
- CROWN LAND SALE C.S.
- LEASES Ⓛ
- LOCATED LAND L.O.
- LICENSE OF OCCUPATION L.O.
- MINING RIGHTS ONLY M.R.O.
- SURFACE RIGHTS ONLY S.R.O.
- ROADS —
- IMPROVED ROADS —
- KING'S HIGHWAYS —
- RAILWAYS —
- POWER LINES —
- MARSH OR MUSKES —
- MINES *
- CANCELLED C.

NOTES

400' Reserve around all Lakes. E. vein to Dept. of Lands & Forests.

This Twp. lies within the improvement District of Elliot Lake.

Surface Rights patented for area 1,2,3,4,8,5 to Elliot Lake Townsite.

Sand & Gravel on all unpatented mining claims in this Twp. reserved to the Crown

H.E.R.C. Reserve for proposed transmission line crossing claims: S. 66589, 90, 92, 95, 97, 98, 99, 66602, 04, 06, 11, 13, 05.

Area marked thus: ~~XXXX~~ reserved to private Quarry operators & Dept. of Highways
File: 1128, 15111, 139213, 626, 151623, 153725, 151385.

PLAN NO.-M.1218

DEPARTMENT OF MINES

— ONTARIO —

Twp. 155

Twp. 143

Esten Twp.

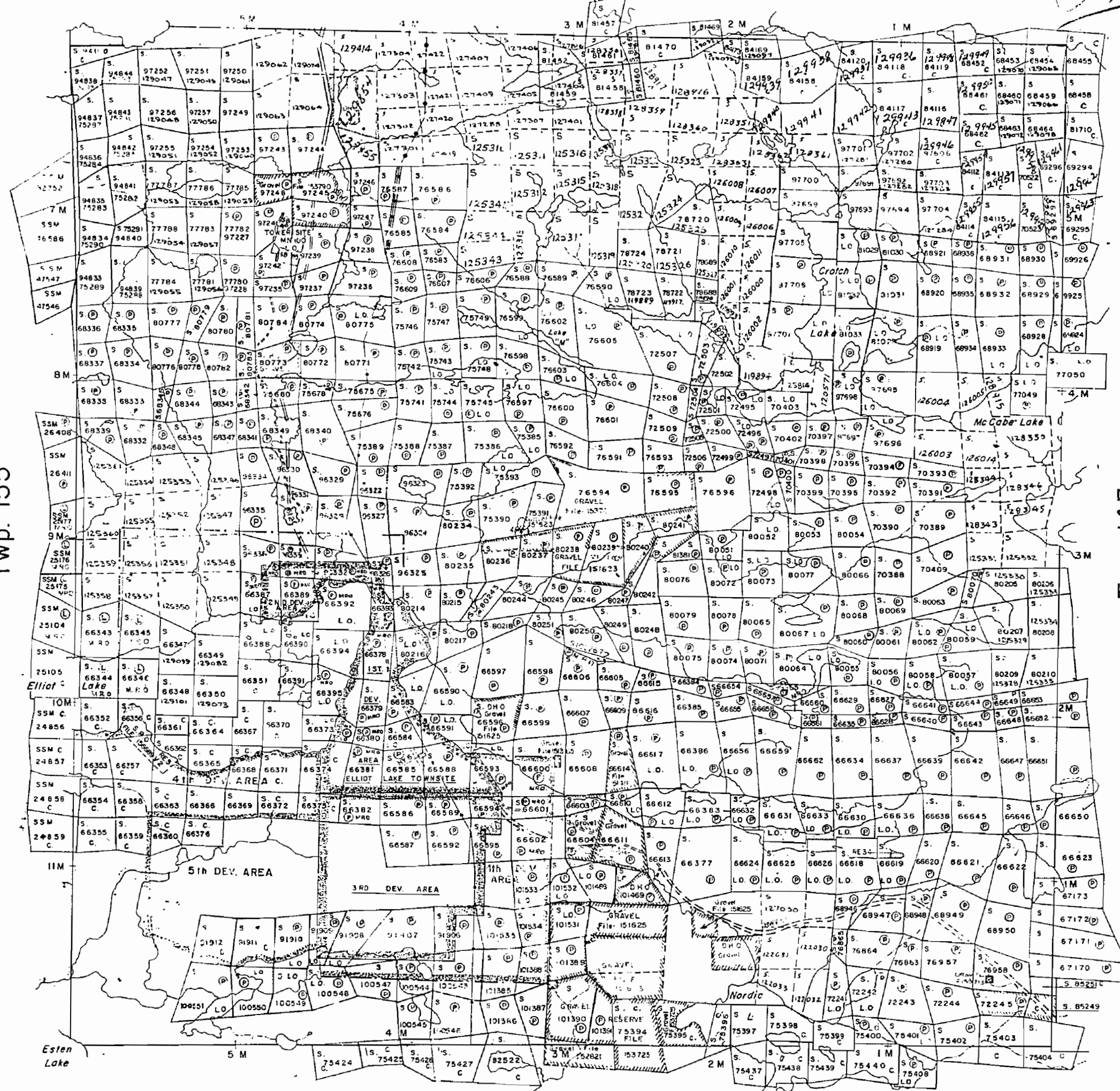
Twp. 150

THE TOWNSHIP OF
OF

149
(GUNTHERMAN)
DISTRICT OF
ALGOMA

SUDBURY
MINING DIVISION

SCALE: 1-INCH=40 CHAINS



LEGEND

- PATENTED LAND Ⓟ
- CROWN LAND SALE C.S.
- LEASES Ⓛ
- LOCATED LAND Loc.
- LICENSE OF OCCUPATION L.O.
- MINING RIGHTS ONLY M.R.O.
- SURFACE RIGHTS ONLY S.R.O.
- ROADS —
- IMPROVED ROADS —
- KING'S HIGHWAYS —
- RAILWAYS —
- POWER LINES —
- MARSH OR MUSKOG —
- MINES —
- CANCELLED C.

NOTES

400' Reserve around all Lakes. E. vent to Dept. of Lands & Forests.

This Twp. lies within the improvement District of Elliot Lake.

Surface Rights patented for area 1,2,3,4,8,5 to Elliot Lake Townsite.

Sand & Gravel on all unpatented mining claims in this Twp. reserved to the Crown.

H.E.P.C. Reserve for proposed transmission line across mining claims S. 66589, 6692, 95, 97, 98, 66602, 04, 06, 11, 13, 05.

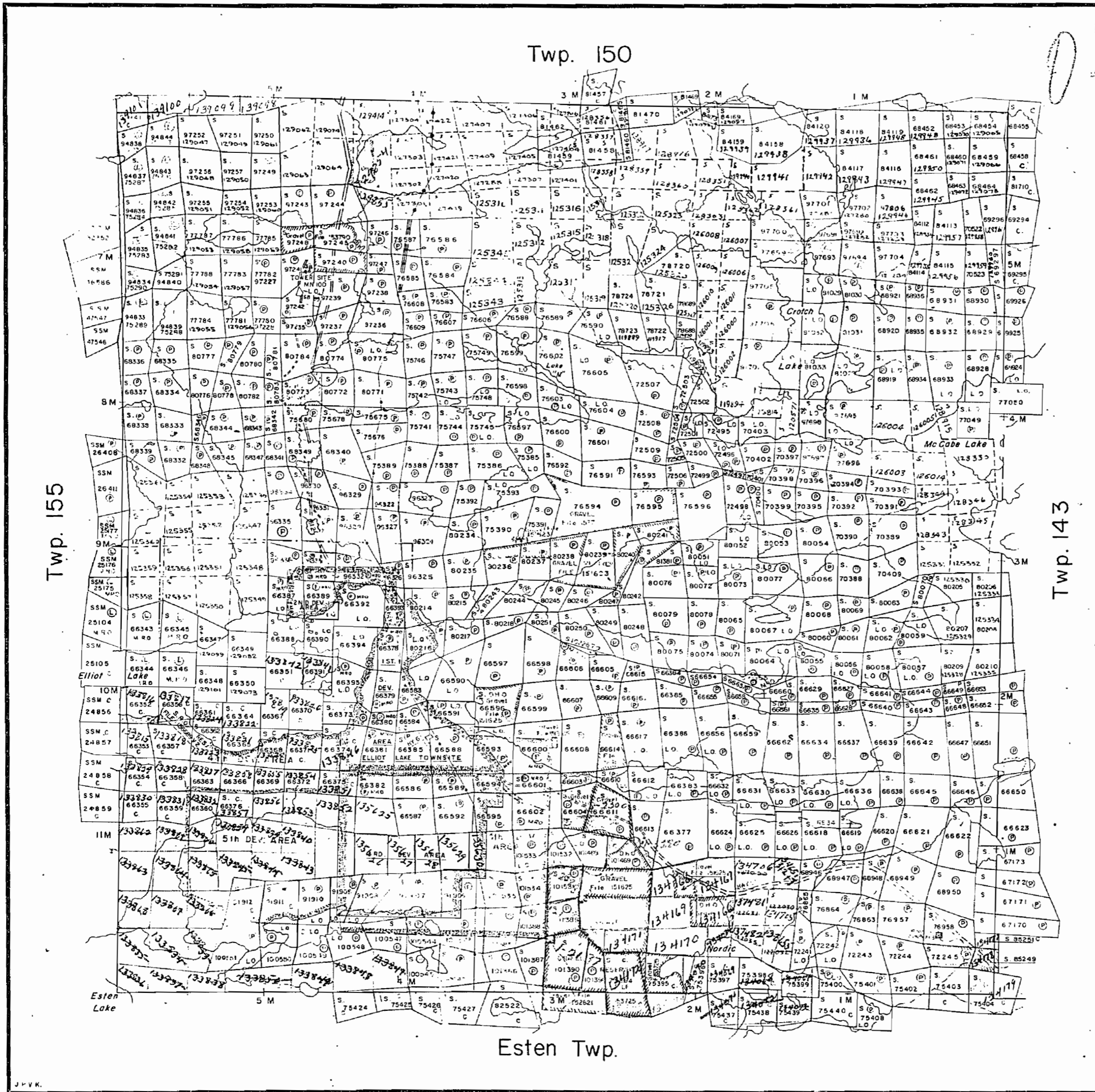
Also marked thus: ~~XXXX~~ reserved to private Quarry operators & Dept. of Highways. File: 1128, 15111, 139213, 626, 151623, 153725, 151585.

PLAN NO.-M.1218

DEPARTMENT OF MINES

— ONTARIO —

Esten Twp.



THE TOWNSHIP OF
OF
149
(GUNTERMAN)
DISTRICT OF ALGOMA
SUDBURY -
MINING DIVISION
SCALE: 1-INCH=40 CHAINS

LEGEND

PATENTED LAND	Ⓟ
CROWN LAND SALE	C.S.
LEASES	Ⓞ
LOCATED LAND	Loc.
LICENSE OF OCCUPATION	L.O.
MINING RIGHTS ONLY	M.R.O.
SURFACE RIGHTS ONLY	S.R.O.
ROADS	—
IMPROVED ROADS	—
KING'S HIGHWAYS	—
RAILWAYS	—
POWER LINES	—
MARSH OR MUSKEG	—
MINES	ⓧ
CANCELLED	ⓧ

NOTES

400' Reserve around all Lake. & ...
to Dept. of Lands & Forests

This Township lies within the improvement District of Elliot Lake.

Surface Rights patented for area 1, 2, 3, 4 & 5 to Elliot Lake Township.

Sand & Gravel on all unpatented mining claims in this Township referred to the Crown.

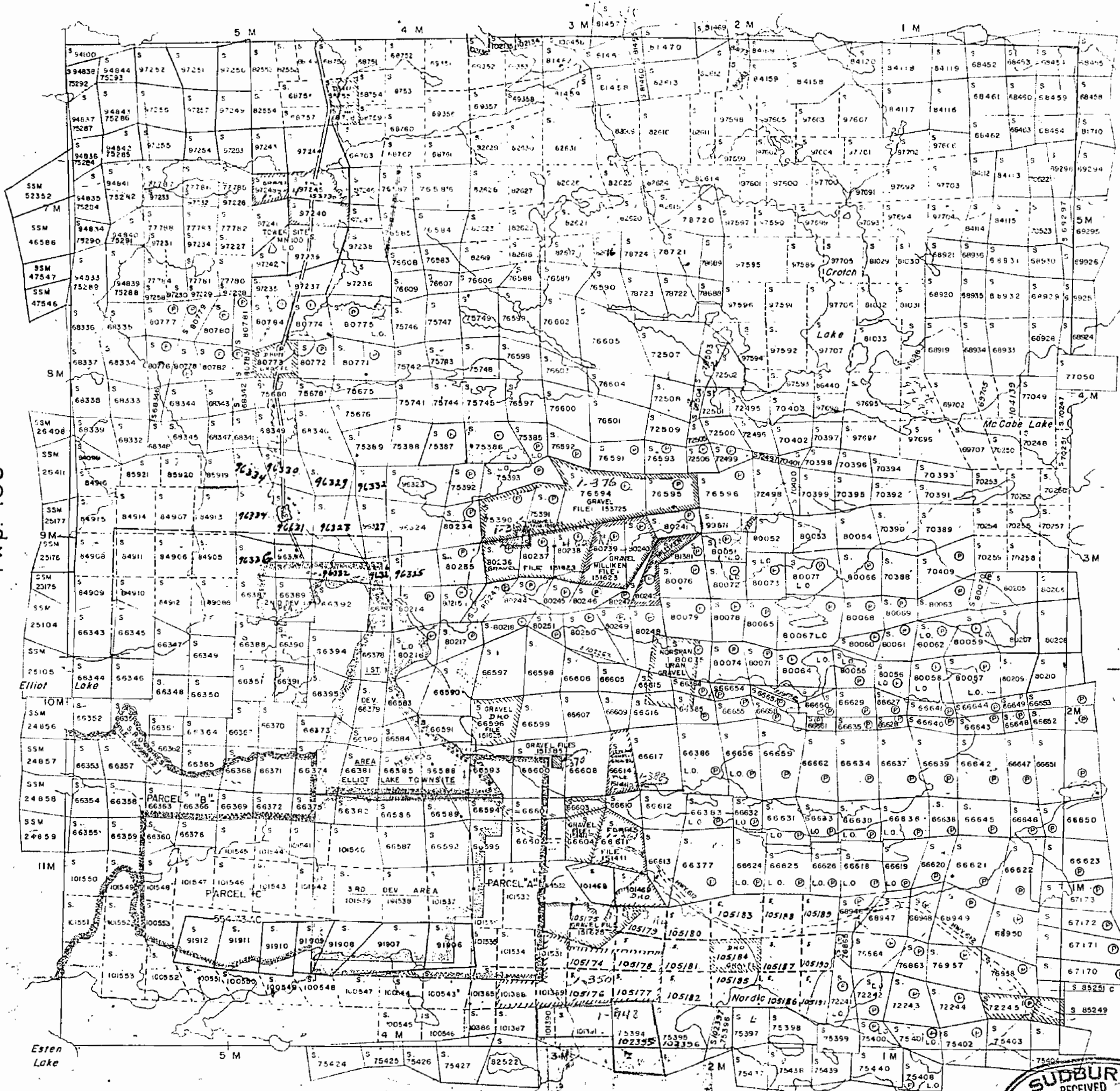
H.E.P.C. Reserve for proposed transmission line crossing claims 56589, 56592, 56595, 56602, 04, 06, 11, 13, 25.

Area marked thus: ~~XXXXXX~~ reserved to private Quarry operators & Dept. of Highways
File: 1126, 15, 11, 139213, 626, 101623, 153726, 151585.

PLAN NO.-M.1218
DEPARTMENT OF MINES
— ONTARIO —

Edwin L. Sawinski 6287 Ac May 7/56
L.P. Patent - 544 acres - all ground Elliot & Home Lakes, Esten & Sawinski S.R.D. Dec 21/55

Twp. 150



THE TOWNSHIP OF

149
(GUNTERMAN)
DISTRICT OF
ALGOMA

SUBURRY
MINING DIVISION

SCALE: 1-INCH=40 CHAINS

LEGEND

PATENTED LAND	Ⓟ
CROWN LAND SALE	C.S.
LEASES	Ⓞ
LOCATED LAND	Loc.
LICENSE OF OCCUPATION	L.O.
MINING RIGHTS ONLY	M.R.O.
SURFACE RIGHTS ONLY	S.R.O.
ROADS	—
IMPROVED ROADS	—
KING'S HIGHWAYS	—
RAILWAYS	—
POWER LINES	—
MARSH OR MUSKEG	—
MINES	ⓧ
CANCELLED	C.

NOTES


- 400' Reserve to Dept. of Lands & Forests around all Lakes & Rivers.
- This Twp. lies within the improvement District of Elliot Lake
- Surface Rights patented for area 1, 2 & 3 to Elliot Lake Township.
- Sand & Gravel on all unpatented mining claims in this Twp., reserved to the Crown.
- HE.P.C. Reserve for proposed transmission Line crossing claims: S. 66589, 90, 92, 95, 97, 98 B. S. 66602, 04, 06; 11, 13, 05.
- Area marked thus reserved to private Quarry operators & Dept. of Highway Files: 11128, 151411, 139213, 151626, 151623, 153725, 151385.

HE.P.C. RES. TOWNSHIP 149 (PROPOSED) CROSS 66589-90, 66592-95, 97-98, 66602-04, 06, 11, 66605-11.

PLAN NO.-M.1218

DEPARTMENT OF MINES

— ONTARIO —



Esten Twp.

1218

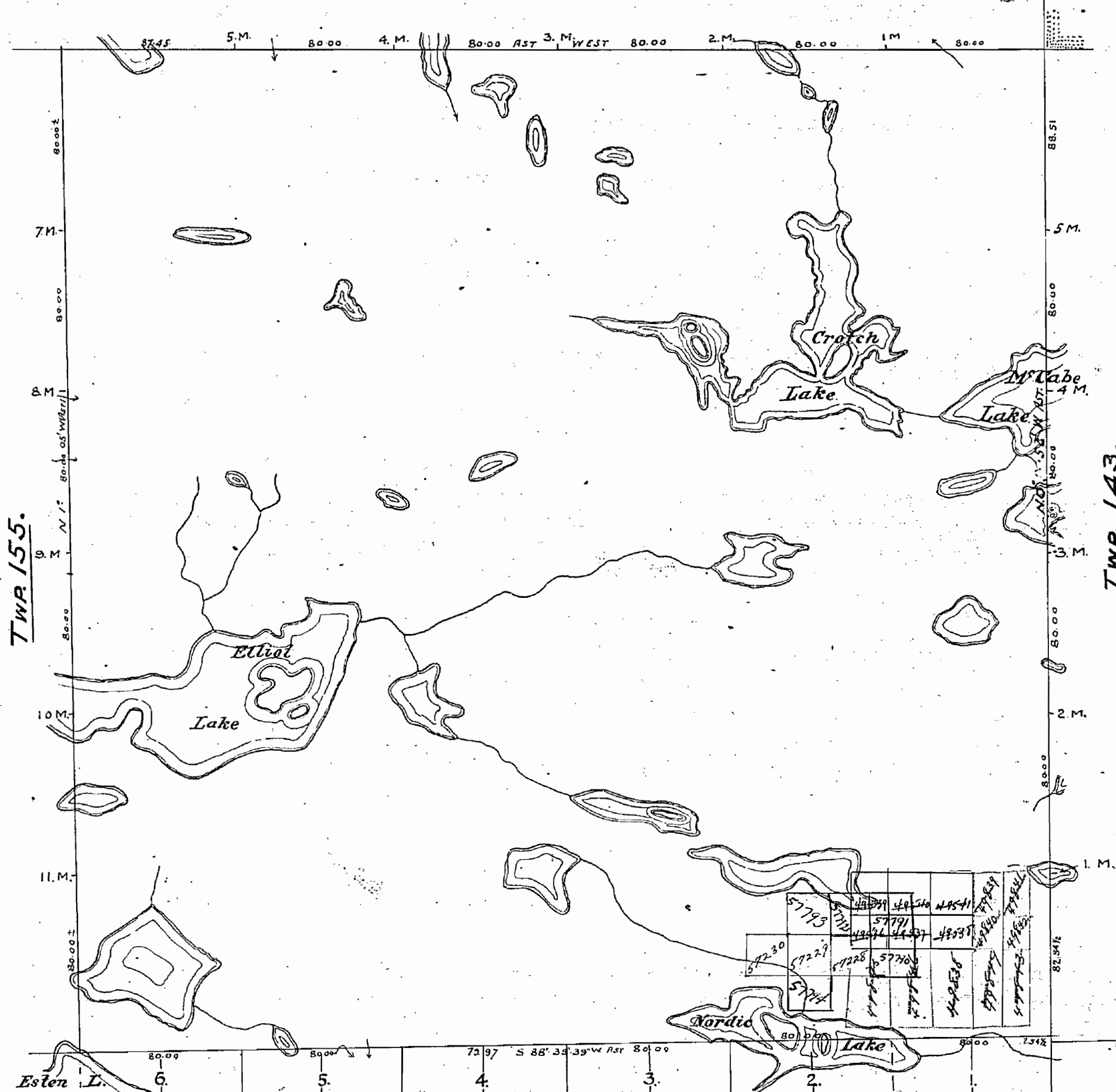

TOWNSHIP 149.

DISTRICT OF ALGOMA. (GUNTHERMAN)

SUDBURY MINING DIVISION.

Scale, 40 chains to an inch. M. 1218

TWP. 150



N. Bdy by P.L.S. Wm Bell 1888.
 E. " " O.L.S. T.J. Patten 1904.
 S. " " P.L.S. C. Unwin 1861
 W. " " P.L.S. T.W. Herrick 1857.
 The West Boundary posted every six miles
 Westerly & Southerly Boundaries of Mississagi Provincial Forest shown thus

200' Reservation
 around Nordie Lake &
 Lake south of Nordie Lake.

ESTEN TWP.

Department of Surveys
 Parliament Buildings
 Toronto, Ontario, Canada

Compiled June, 1934.

Parcels marked P are Patented
 L - Leased
 L.O - License of Occupation

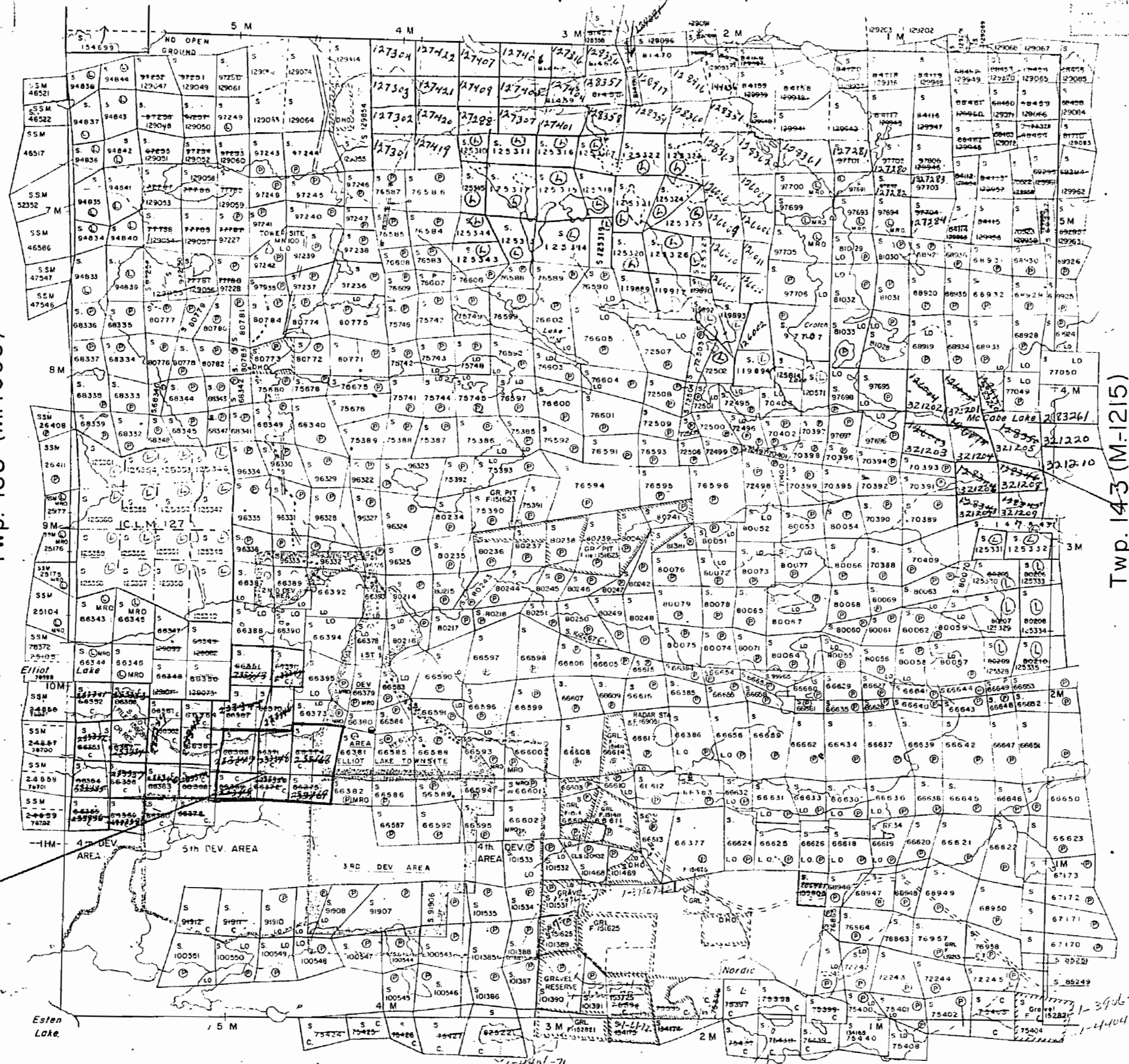
Twp. 150 (M-1219)

THE TOWNSHIP OF

149
(GUNTERMAN)
DISTRICT OF ALGOMA

SUDBURY
MINING DIVISION

SCALE: 1-INCH=40 CHAINS



LEGEND

- PATENTED LAND (P)
- CROWN LAND SALE (C.S.)
- LEASES (L)
- LOCATED LAND (Loc.)
- LICENSE OF OCCUPATION (L.O.)
- MINING RIGHTS ONLY (M.R.O.)
- SURFACE RIGHTS ONLY (S.R.O.)
- ROADS
- IMPROVED ROADS
- KING'S HIGHWAYS
- RAILWAYS
- POWER LINES
- MARSH OR MUSKIEG
- MINES
- CANCELLED (C)
- PATENTED MINING RIGHTS ONLY (P.M.R.O.)

NOTES

400' Surface Rights Reservation around all Lakes and Rivers.

This Twp. lies within the improvement District of Elliot Lake

Surface Rights patented for area 1,23,455 to Elliot Lake Townsite.

Sand & Gravel on all patented mining claims in this Twp. reserved in the Crown.

Area marked thus 7777 reserved to private Quarry operations B. Dept. of Highways.

Title 1120, 151411, 139213, 151623, 151626, 153725, 151322.

H.E.P.C. Reserve for proposed transmission line crossing claims: S 66589, 90, 92, 95, 97, 98, S 66602, C4, 05, 06, 11, 13.

PLAN NO.-M.1218

DEPARTMENT OF MINES

— ONTARIO —

Esten Twp. (M-792)

Twp. 143 (M-1215)

Twp. 155 (M-1603)

8 1518

Mining Rights
Withdrawn from prospecting
under the Mining Act of 1903
by Order in Council H3 M.1218
dated 20th Nov. 1912

1218

TOWNSHIP 149.

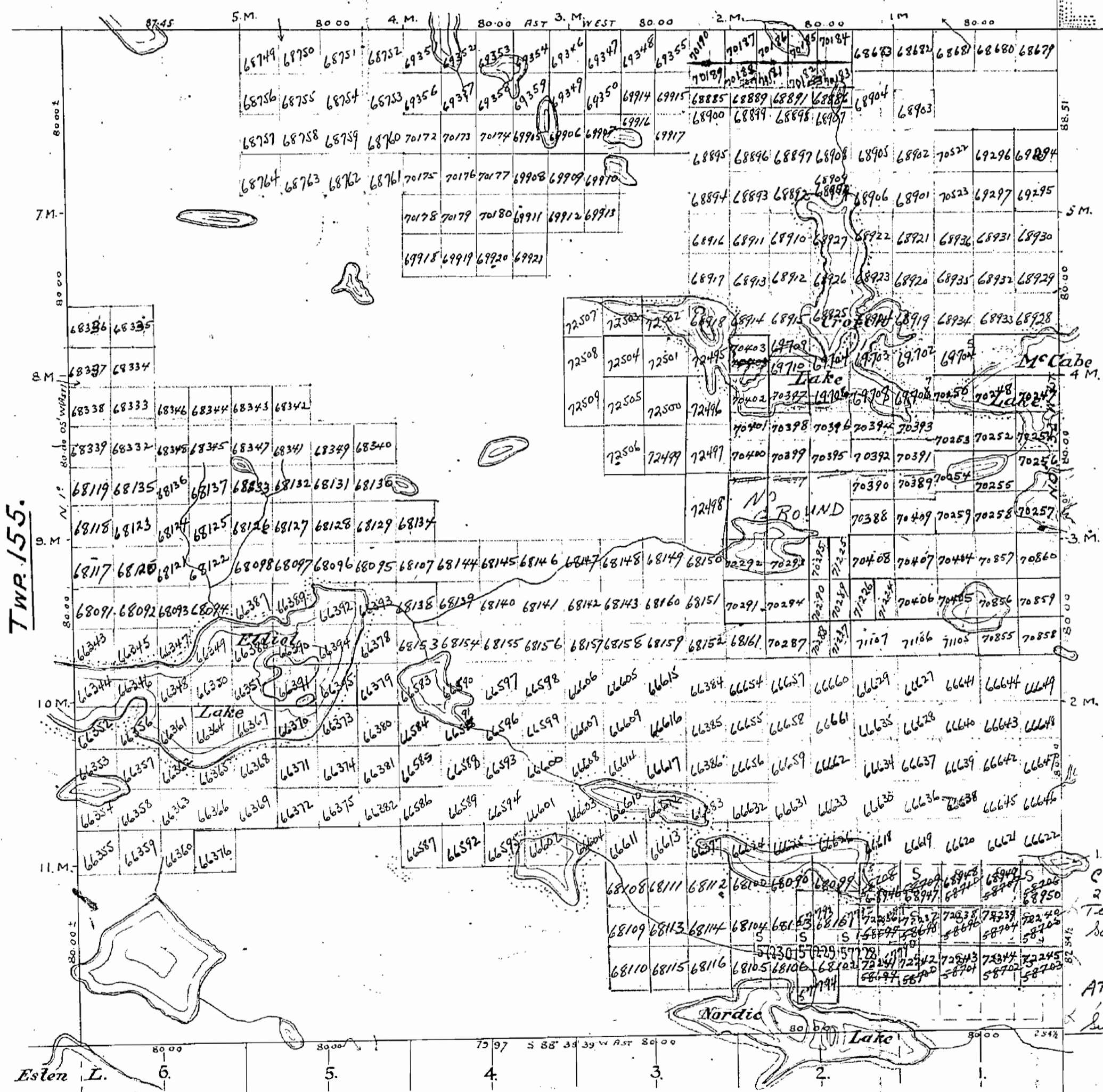
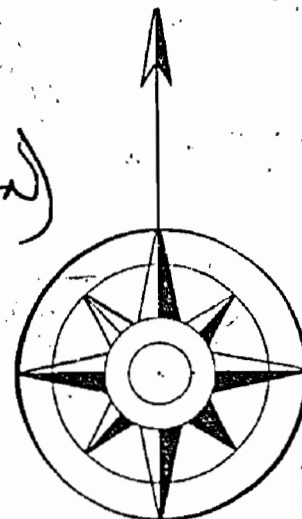
DISTRICT OF ALGOMA. (GUNTERMAN)

SUDBURY MINING DIVISION.

Scale, 40 chains to an inch.

M. 1218

TWP. 150



TWP. 155.

TWP. 143.

Esten L.

ESTEN TWP

Department of Surveys
Parliament Buildings
Toronto, Ontario, Canada

Compiled June 1934.

N. Bdy by P.L.S. Wm Bell 1888.
E. O.L.S. T.J. Patten 1904.
S. P.L.S. C. Unwin 1861
W. P.L.S. T.W. Herrick 1857.
The West Boundary posted every six miles
Westerly & Southerly Boundaries of Manitowish Provincial Forest shown thus
Lakes & Rivers from Dept. of Surveys Map No. 32a.

Parcels marked P are patented
L Leased
L.O. License of Occupation

Surface reservations 200' wide by Dept. of L. & C.
Shown hereon as follows

C. METTIER
226 St. Andrew
Terrace,
South St. Mary
Ont.
ARTHUR RO
138 Kingsmount
Sudbury, Ont.

1218

TOWNSHIP 149

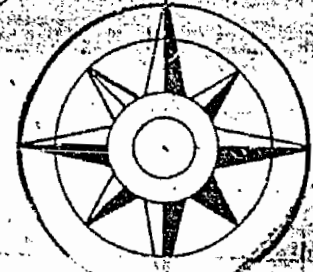
DISTRICT OF ALGOMA

SUDBURY MINING DIVISION. M. 1218

Scale, 40 chains to an inch.

(GUNTHERMAN)

Twp. 150



75290	75291	75292	75293	75294	75295	75296	75297	75298	75299	75300	75301	75302	75303	75304	75305	75306	75307	75308	75309	75310	75311	75312	75313	75314	75315	75316	75317	75318	75319	75320	75321	75322	75323	75324	75325	75326	75327	75328	75329	75330	75331	75332	75333	75334	75335	75336	75337	75338	75339	75340	75341	75342	75343	75344	75345	75346	75347	75348	75349	75350	75351	75352	75353	75354	75355	75356	75357	75358	75359	75360	75361	75362	75363	75364	75365	75366	75367	75368	75369	75370	75371	75372	75373	75374	75375	75376	75377	75378	75379	75380	75381	75382	75383	75384	75385	75386	75387	75388	75389	75390	75391	75392	75393	75394	75395	75396	75397	75398	75399	75400	75401	75402	75403	75404	75405	75406	75407	75408	75409	75410	75411	75412	75413	75414	75415	75416	75417	75418	75419	75420	75421	75422	75423	75424	75425	75426	75427	75428	75429	75430	75431	75432	75433	75434	75435	75436	75437	75438	75439	75440	75441	75442	75443	75444	75445	75446	75447	75448	75449	75450	75451	75452	75453	75454	75455	75456	75457	75458	75459	75460	75461	75462	75463	75464	75465	75466	75467	75468	75469	75470	75471	75472	75473	75474	75475	75476	75477	75478	75479	75480	75481	75482	75483	75484	75485	75486	75487	75488	75489	75490	75491	75492	75493	75494	75495	75496	75497	75498	75499	75500
-------	-------	-------	-------	-------	-------	-------	-------	-------	-------	-------	-------	-------	-------	-------	-------	-------	-------	-------	-------	-------	-------	-------	-------	-------	-------	-------	-------	-------	-------	-------	-------	-------	-------	-------	-------	-------	-------	-------	-------	-------	-------	-------	-------	-------	-------	-------	-------	-------	-------	-------	-------	-------	-------	-------	-------	-------	-------	-------	-------	-------	-------	-------	-------	-------	-------	-------	-------	-------	-------	-------	-------	-------	-------	-------	-------	-------	-------	-------	-------	-------	-------	-------	-------	-------	-------	-------	-------	-------	-------	-------	-------	-------	-------	-------	-------	-------	-------	-------	-------	-------	-------	-------	-------	-------	-------	-------	-------	-------	-------	-------	-------	-------	-------	-------	-------	-------	-------	-------	-------	-------	-------	-------	-------	-------	-------	-------	-------	-------	-------	-------	-------	-------	-------	-------	-------	-------	-------	-------	-------	-------	-------	-------	-------	-------	-------	-------	-------	-------	-------	-------	-------	-------	-------	-------	-------	-------	-------	-------	-------	-------	-------	-------	-------	-------	-------	-------	-------	-------	-------	-------	-------	-------	-------	-------	-------	-------	-------	-------	-------	-------	-------	-------	-------	-------	-------	-------	-------	-------	-------	-------	-------	-------	-------	-------	-------	-------	-------	-------	-------	-------	-------	-------	-------	-------	-------	-------	-------	-------	-------	-------

Twp. 150

Twp. 143

66343	66344	66345	66346	66347	66348	66349	66350	66351	66352	66353	66354	66355	66356	66357	66358	66359	66360	66361	66362	66363	66364	66365	66366	66367	66368	66369	66370	66371	66372	66373	66374	66375	66376	66377	66378	66379	66380	66381	66382	66383	66384	66385	66386	66387	66388	66389	66390	66391	66392	66393	66394	66395	66396	66397	66398	66399	66400	66401	66402	66403	66404	66405	66406	66407	66408	66409	66410	66411	66412	66413	66414	66415	66416	66417	66418	66419	66420	66421	66422	66423	66424	66425	66426	66427	66428	66429	66430	66431	66432	66433	66434	66435	66436	66437	66438	66439	66440	66441	66442	66443	66444	66445	66446	66447	66448	66449	66450	66451	66452	66453	66454	66455	66456	66457	66458	66459	66460	66461	66462	66463	66464	66465	66466	66467	66468	66469	66470	66471	66472	66473	66474	66475	66476	66477	66478	66479	66480	66481	66482	66483	66484	66485	66486	66487	66488	66489	66490	66491	66492	66493	66494	66495	66496	66497	66498	66499	66500
-------	-------	-------	-------	-------	-------	-------	-------	-------	-------	-------	-------	-------	-------	-------	-------	-------	-------	-------	-------	-------	-------	-------	-------	-------	-------	-------	-------	-------	-------	-------	-------	-------	-------	-------	-------	-------	-------	-------	-------	-------	-------	-------	-------	-------	-------	-------	-------	-------	-------	-------	-------	-------	-------	-------	-------	-------	-------	-------	-------	-------	-------	-------	-------	-------	-------	-------	-------	-------	-------	-------	-------	-------	-------	-------	-------	-------	-------	-------	-------	-------	-------	-------	-------	-------	-------	-------	-------	-------	-------	-------	-------	-------	-------	-------	-------	-------	-------	-------	-------	-------	-------	-------	-------	-------	-------	-------	-------	-------	-------	-------	-------	-------	-------	-------	-------	-------	-------	-------	-------	-------	-------	-------	-------	-------	-------	-------	-------	-------	-------	-------	-------	-------	-------	-------	-------	-------	-------	-------	-------	-------	-------	-------	-------	-------	-------	-------	-------	-------	-------	-------	-------	-------	-------	-------	-------	-------	-------

Esten L.

ESTEN TWP.

Department of Surveys
Parliament Buildings
Toronto, Ontario, Canada

Compiled June 1934.

N. Bdy by P.L.S. Wm Bell 1888.
E. " " O.L.S. T.J. Patten 1904.
S. " " P.L.S. C Unwin 1861.
W. " " P.L.S. T.W. Herrick 1857.
The West Boundary posted every six miles
Westerly & Southerly Boundaries of Missisagi Provincial Forest shown thus .
Lakes & Rivers from Dept. of Surveys Map. N-32a.

Parcels marked "P" are Patented
"L" Leased
"L.O." License of Occupation

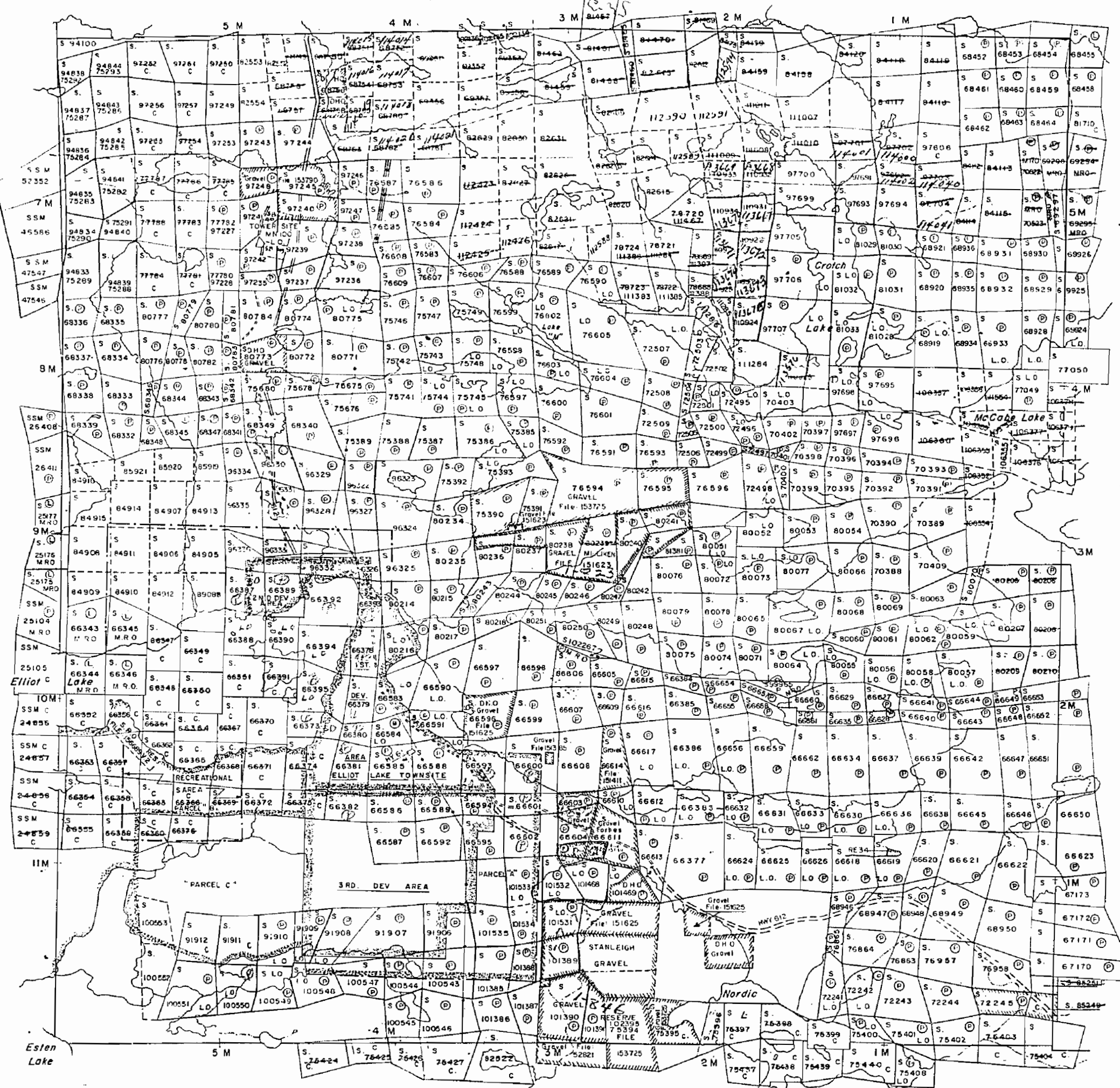
Surface reservations 200 wide by Dept of L.S.S.
shown hereon thus

Twp. 150

022

Twp. 155

Twp. 143



THE TOWNSHIP OF
OF

149
(Gunterman)
DISTRICT OF
ALGOMA

SUBURBY
MINING DIVISION

SCALE: 1-INCH=40 CHAINS

LEGEND

- PATENTED LAND ⊙
- CROWN LAND SALE C.S.
- LEASES ⊖
- LOCATED LAND Loc.
- LICENSE OF OCCUPATION L.O.
- MINING RIGHTS ONLY M.R.O.
- SURFACE RIGHTS ONLY S.R.O.
- ROADS —
- IMPROVED ROADS —
- KING'S HIGHWAYS —
- RAILWAYS —
- POWER LINES —
- MARSH OR MUSKEG —
- MINES *
- CANCELLED C.

NOTES

- 400' Reserve around all Lakes & Rivers to Dept. of Lands & Forests.
- This Twp. lies within the improvement District of Elliot Lake.
- Surface Rights patented for area 1, 2 & 3 to Elliot Lake Townsite.
- Sand & Gravel on all unpatented mining claims in this Twp. reserved to the Crown.
- H.E.P.C. Reserve for proposed transmission line crossing claims: S. 66589, 90, 92, 95, 97, 98, S. 66602, 04, 06, 11, 13, 05.
- Area marked thus: *|||||* reserved to private Quarry operators & Dept. of Highways. File: 1128, 151411, 139213, 151626, 151623, 153725, 151385.

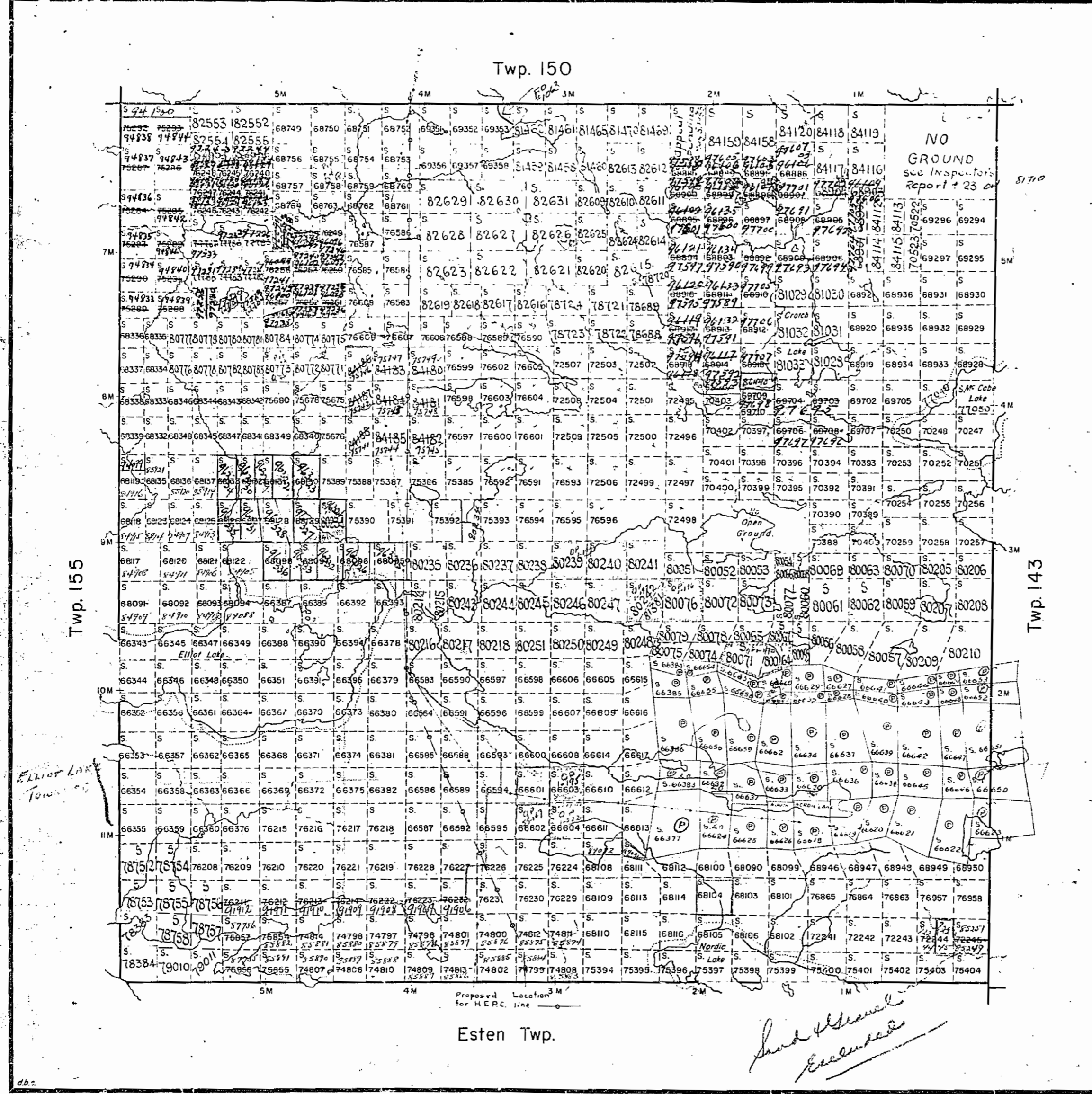
P.S.R.O. for 77 of 66604, 66611, 101468 to Town of Elliot Lake m.w. 1/60 (see file)

PLAN NO.-M.1218

DEPARTMENT OF MINES

— ONTARIO —

Part of 34 LIF
COVERING 544 AC. IMPROV. AT TO (S.R.O.) (ELLIOTT LAKE TOWNSHIP)
ELLIOTT LAKE TOWNSHIP
DEC 23/11



TOWNSHIP
149
(GUNTERMAN)
DISTRICT OF ALGOMA.
SUDBURY MINING DIVISION
SCALE: 1-INCH=40 CHAINS

LEGEND

PATENTED LAND	⊙
CROWN LAND SALE	C.S.
LEASES	⊖
LOCATED LAND	Loc.
LICENSE OF OCCUPATION	L.O.
MINING RIGHTS ONLY	M.R.O.
SURFACE RIGHTS ONLY	S.R.O.
ROADS	—
IMPROVED ROADS	—
KING'S HIGHWAYS	—
RAILWAYS	—
POWER LINES	—
MARSH OR MUSKEG	—
MINES	X
CANCELLED	C.

NOTES

400' Reserves along shorelines of Elliott, Nordic and Mc Cabe Lakes to Dept. of Lands and Forests shown thus: [Symbol]

Gravel pits removed by Dept. of H.E.R.C. on S. 66603-046. J.F.M. letter J.F.M. 2/1/10

Q.P. 1-173 covers pt. of 6663, 8905, 68111 B. SCOTT exp. MAR 31/16

Q.P. 1-183 covers 66604 to Algon. EXP. MAR 31/16


Q.P. GRANTED TO DEPT. OF HIGHWAYS sec J.F.M. letter J.F.M. 2/1/10

L.O.P. 66525 D.H.C. Sec. 117.11 Secs. 66525, 66526, 66527, 66528, 66529, 66530, 66531, 66532, 66533, 66534, 66535, 66536, 66537, 66538, 66539, 66540, 66541, 66542, 66543, 66544, 66545, 66546, 66547, 66548, 66549, 66550, 66551, 66552, 66553, 66554, 66555, 66556, 66557, 66558, 66559, 66560, 66561, 66562, 66563, 66564, 66565, 66566, 66567, 66568, 66569, 66570, 66571, 66572, 66573, 66574, 66575, 66576, 66577, 66578, 66579, 66580, 66581, 66582, 66583, 66584, 66585, 66586, 66587, 66588, 66589, 66590, 66591, 66592, 66593, 66594, 66595, 66596, 66597, 66598, 66599, 66600, 66601, 66602, 66603, 66604, 66605, 66606, 66607, 66608, 66609, 66610, 66611, 66612, 66613, 66614, 66615, 66616, 66617, 66618, 66619, 66620, 66621, 66622, 66623, 66624, 66625, 66626, 66627, 66628, 66629, 66630, 66631, 66632, 66633, 66634, 66635, 66636, 66637, 66638, 66639, 66640, 66641, 66642, 66643, 66644, 66645, 66646, 66647, 66648, 66649, 66650, 66651, 66652, 66653, 66654, 66655, 66656, 66657, 66658, 66659, 66660, 66661, 66662, 66663, 66664, 66665, 66666, 66667, 66668, 66669, 66670, 66671, 66672, 66673, 66674, 66675, 66676, 66677, 66678, 66679, 66680, 66681, 66682, 66683, 66684, 66685, 66686, 66687, 66688, 66689, 66690, 66691, 66692, 66693, 66694, 66695, 66696, 66697, 66698, 66699, 66700, 66701, 66702, 66703, 66704, 66705, 66706, 66707, 66708, 66709, 66710, 66711, 66712, 66713, 66714, 66715, 66716, 66717, 66718, 66719, 66720, 66721, 66722, 66723, 66724, 66725, 66726, 66727, 66728, 66729, 66730, 66731, 66732, 66733, 66734, 66735, 66736, 66737, 66738, 66739, 66740, 66741, 66742, 66743, 66744, 66745, 66746, 66747, 66748, 66749, 66750, 66751, 66752, 66753, 66754, 66755, 66756, 66757, 66758, 66759, 66760, 66761, 66762, 66763, 66764, 66765, 66766, 66767, 66768, 66769, 66770, 66771, 66772, 66773, 66774, 66775, 66776, 66777, 66778, 66779, 66780, 66781, 66782, 66783, 66784, 66785, 66786, 66787, 66788, 66789, 66790, 66791, 66792, 66793, 66794, 66795, 66796, 66797, 66798, 66799, 66800, 66801, 66802, 66803, 66804, 66805, 66806, 66807, 66808, 66809, 66810, 66811, 66812, 66813, 66814, 66815, 66816, 66817, 66818, 66819, 66820, 66821, 66822, 66823, 66824, 66825, 66826, 66827, 66828, 66829, 66830, 66831, 66832, 66833, 66834, 66835, 66836, 66837, 66838, 66839, 66840, 66841, 66842, 66843, 66844, 66845, 66846, 66847, 66848, 66849, 66850, 66851, 66852, 66853, 66854, 66855, 66856, 66857, 66858, 66859, 66860, 66861, 66862, 66863, 66864, 66865, 66866, 66867, 66868, 66869, 66870, 66871, 66872, 66873, 66874, 66875, 66876, 66877, 66878, 66879, 66880, 66881, 66882, 66883, 66884, 66885, 66886, 66887, 66888, 66889, 66890, 66891, 66892, 66893, 66894, 66895, 66896, 66897, 66898, 66899, 66900, 66901, 66902, 66903, 66904, 66905, 66906, 66907, 66908, 66909, 66910, 66911, 66912, 66913, 66914, 66915, 66916, 66917, 66918, 66919, 66920, 66921, 66922, 66923, 66924, 66925, 66926, 66927, 66928, 66929, 66930, 66931, 66932, 66933, 66934, 66935, 66936, 66937, 66938, 66939, 66940, 66941, 66942, 66943, 66944, 66945, 66946, 66947, 66948, 66949, 66950, 66951, 66952, 66953, 66954, 66955, 66956, 66957, 66958, 66959, 66960, 66961, 66962, 66963, 66964, 66965, 66966, 66967, 66968, 66969, 66970, 66971, 66972, 66973, 66974, 66975, 66976, 66977, 66978, 66979, 66980, 66981, 66982, 66983, 66984, 66985, 66986, 66987, 66988, 66989, 66990, 66991, 66992, 66993, 66994, 66995, 66996, 66997, 66998, 66999, 67000, 67001, 67002, 67003, 67004, 67005, 67006, 67007, 67008, 67009, 67010, 67011, 67012, 67013, 67014, 67015, 67016, 67017, 67018, 67019, 67020, 67021, 67022, 67023, 67024, 67025, 67026, 67027, 67028, 67029, 67030, 67031, 67032, 67033, 67034, 67035, 67036, 67037, 67038, 67039, 67040, 67041, 67042, 67043, 67044, 67045, 67046, 67047, 67048, 67049, 67050, 67051, 67052, 67053, 67054, 67055, 67056, 67057, 67058, 67059, 67060, 67061, 67062, 67063, 67064, 67065, 67066, 67067, 67068, 67069, 67070, 67071, 67072, 67073, 67074, 67075, 67076, 67077, 67078, 67079, 67080, 67081, 67082, 67083, 67084, 67085, 67086, 67087, 67088, 67089, 67090, 67091, 67092, 67093, 67094, 67095, 67096, 67097, 67098, 67099, 67100, 67101, 67102, 67103, 67104, 67105, 67106, 67107, 67108, 67109, 67110, 67111, 67112, 67113, 67114, 67115, 67116, 67117, 67118, 67119, 67120, 67121, 67122, 67123, 67124, 67125, 67126, 67127, 67128, 67129, 67130, 67131, 67132, 67133, 67134, 67135, 67136, 67137, 67138, 67139, 67140, 67141, 67142, 67143, 67144, 67145, 67146, 67147, 67148, 67149, 67150, 67151, 67152, 67153, 67154, 67155, 67156, 67157, 67158, 67159, 67160, 67161, 67162, 67163, 67164, 67165, 67166, 67167, 67168, 67169, 67170, 67171, 67172, 67173, 67174, 67175, 67176, 67177, 67178, 67179, 67180, 67181, 67182, 67183, 67184, 67185, 67186, 67187, 67188, 67189, 67190, 67191, 67192, 67193, 67194, 67195, 67196, 67197, 67198, 67199, 67200, 67201, 67202, 67203, 67204, 67205, 67206, 67207, 67208, 67209, 67210, 67211, 67212, 67213, 67214, 67215, 67216, 67217, 67218, 67219, 67220, 67221, 67222, 67223, 67224, 67225, 67226, 67227, 67228, 67229, 67230, 67231, 67232, 67233, 67234, 67235, 67236, 67237, 67238, 67239, 67240, 67241, 67242, 67243, 67244, 67245, 67246, 67247, 67248, 67249, 67250, 67251, 67252, 67253, 67254, 67255, 67256, 67257, 67258, 67259, 67260, 67261, 67262, 67263, 67264, 67265, 67266, 67267, 67268, 67269, 67270, 67271, 67272, 67273, 67274, 67275, 67276, 67277, 67278, 67279, 67280, 67281, 67282, 67283, 67284, 67285, 67286, 67287, 67288, 67289, 67290, 67291, 67292, 67293, 67294, 67295, 67296, 67297, 67298, 67299, 67300, 67301, 67302, 67303, 67304, 67305, 67306, 67307, 67308, 67309, 67310, 67311, 67312, 67313, 67314, 67315, 67316, 67317, 67318, 67319, 67320, 67321, 67322, 67323, 67324, 67325, 67326, 67327, 67328, 67329, 67330, 67331, 67332, 67333, 67334, 67335, 67336, 67337, 67338, 67339, 67340, 67341, 67342, 67343, 67344, 67345, 67346, 67347, 67348, 67349, 67350, 67351, 67352, 67353, 67354, 67355, 67356, 67357, 67358, 67359, 67360, 67361, 67362, 67363, 67364, 67365, 67366, 67367, 67368, 67369, 67370, 67371, 67372, 67373, 67374, 67375, 67376, 67377, 67378, 67379, 67380, 67381, 67382, 67383, 67384, 67385, 67386, 67387, 67388, 67389, 67390, 67391, 67392, 67393, 67394, 67395, 67396, 67397, 67398, 67399, 67400, 67401, 67402, 67403, 67404, 67405, 67406, 67407, 67408, 67409, 67410, 67411, 67412, 67413, 67414, 67415, 67416, 67417, 67418, 67419, 67420, 67421, 67422, 67423, 67424, 67425, 67426, 67427, 67428, 67429, 67430, 67431, 67432, 67433, 67434, 67435, 67436, 67437, 67438, 67439, 67440, 67441, 67442, 67443, 67444, 67445, 67446, 67447, 67448, 67449, 67450, 67451, 67452, 67453, 67454, 67455, 67456, 67457, 67458, 67459, 67460, 67461, 67462, 67463, 67464, 67465, 67466, 67467, 67468, 67469, 67470, 67471, 67472, 67473, 67474, 67475, 67476, 67477, 67478, 67479, 67480, 67481, 67482, 67483, 67484, 67485, 67486, 67487, 67488, 67489, 67490, 67491, 67492, 67493, 67494, 67495, 67496, 67497, 67498, 67499, 67500, 67501, 67502, 67503, 67504, 67505, 67506, 67507, 67508, 67509, 67510, 67511, 67512, 67513, 67514, 67515, 67516, 67517, 67518, 67519, 67520, 67521, 67522, 67523, 67524, 67525, 67526, 67527, 67528, 67529, 67530, 67531, 67532, 67533, 67534, 67535, 67536, 67537, 67538, 67539, 67540, 67541, 67542, 67543, 67544, 67545, 67546, 67547, 67548, 67549, 67550, 67551, 67552, 67553, 67554, 67555, 67556, 67557, 67558, 67559, 67560, 67561, 67562, 67563, 67564, 67565, 67566, 67567, 67568, 67569, 67570, 67571, 67572, 67573, 67574, 67575, 67576, 67577, 67578, 67579, 67580, 67581, 67582, 67583, 67584, 67585, 67586, 67587, 67588, 67589, 67590, 67591, 67592, 67593, 67594, 67595, 67596, 67597, 67598, 67599, 67600, 67601, 67602, 67603, 67604, 67605, 67606, 67607, 67608, 67609, 67610, 67611, 67612, 67613, 67614, 67615, 67616, 67617, 67618, 67619, 67620, 67621, 67622, 67623, 67624, 67625, 67626, 67627, 67628, 67629, 67630, 67631, 67632, 67633, 67634, 67635, 67636, 67637, 67638, 67639, 67640, 67641, 67642, 67643, 67644, 67645, 67646, 67647, 67648, 67649, 67650, 67651, 67652, 67653, 67654, 67655, 67656, 67657, 67658, 67659, 67660, 67661, 67662, 67663, 67664, 67665, 67666, 67667, 67668, 67669, 67670, 67671, 67672, 67673, 67674, 67675, 67676, 67677, 67678, 67679, 67680, 67681, 67682, 67683, 67684, 67685, 67686, 67687, 67688, 67689, 67690, 67691, 67692, 67693, 67694, 67695, 67696, 67697, 67698, 67699, 67700, 67701, 67702, 67703, 67704, 67705, 67706, 67707, 67708, 67709, 67710, 67711, 67712, 67713, 67714, 67715, 67716, 67717, 67718, 67719, 67720, 67721, 67722, 67723, 67724, 67725, 67726, 67727, 67728, 67729, 67730, 67731, 67732, 67733, 67734, 67735, 67736, 67737, 67738, 67739, 67740, 67741, 67742, 67743, 67744, 67745, 67746, 67747, 67748, 67749, 67750, 67751, 67752, 67753, 67754, 67755, 67756, 67757, 67758, 67759, 67760, 67761, 67762, 67763, 67764, 67765, 67766, 67767, 67768, 67769, 67770, 67771, 67772, 67773, 67774, 67775, 67776, 67777, 67778, 67779, 67780, 67781, 67782, 67783, 67784, 67785, 67786, 67787, 67788, 67789, 67790, 67791, 67792, 67793, 67794, 67795, 67796, 67797, 67798, 67799, 67800, 67801, 67802, 67803, 67804, 67805, 67806, 67807, 67808, 67809, 67810, 67811, 67812, 67813, 67814, 67815, 67816, 67817, 67818, 67819, 67820, 67821, 67822, 67823, 67824, 67825, 67826, 67827, 67828, 67829, 67830, 67831, 67832, 67833, 67834, 67835, 67836, 67837, 67838, 67839, 67840, 67841, 67842, 67843, 67844, 67845, 67846, 67847, 67848, 67849, 67850, 67851, 67852, 67853, 67854, 67855, 67856, 67857, 67858, 67859, 67860, 67861, 67862, 67863, 67864, 67865, 67866, 67867, 67868, 67869, 67870, 67871, 67872, 67873, 67874, 67875, 67876, 67877, 67878, 67879, 67880, 67881, 67882, 67883, 67884, 67885, 67886, 67887, 67888, 67889, 67890, 67891, 67892, 67893, 67894, 67895, 67896, 67897, 67898, 67899, 67900, 67901, 67902, 67903, 67904, 67905, 67906, 67907, 67908, 67909, 67910, 67911, 67912, 67913, 67914, 67915, 67916, 67917, 67918, 67919, 67920, 67921, 67922, 67923, 67924, 67925, 67926, 67927, 67928, 67929, 67930, 67931, 67932, 67933, 67934, 67935, 67936, 67937, 67938, 67939, 67940, 67941, 67942, 67943, 67944, 67945, 67946, 67947, 67948, 67949, 67950, 67951, 67952, 67953, 67954, 67955, 67956, 67957, 67958, 67959, 67960, 67961, 67962, 67963, 67964, 67965, 67966, 67967, 67968, 67969, 67970, 67971, 67972, 67973, 67974, 67975, 67976, 67977, 67978, 67979, 67980, 67981, 67982, 67983, 67984, 67985, 67986, 67987, 67988, 67989, 67990, 67991, 67992, 67993, 67994, 67995, 67996, 67997, 67998, 67999, 68000, 68001, 68002, 68003, 68004, 68005, 68006, 68007, 68008, 68009, 68010, 68011, 68012, 68013, 68014, 68015, 68016, 68017, 68018, 68019, 68020, 68021, 68022, 68023, 68024, 68025, 68026, 68027, 68028, 68029, 68030, 68031, 68032, 68033, 68034, 68035, 68036, 68037, 68038, 68039, 68040, 68041, 68042, 68043, 68044, 68045, 68046, 68047, 68048, 68049, 68050, 68051, 68052, 68053, 68054, 68055, 68056, 68057, 68058, 68059, 68060, 68061, 68062, 68063, 68064, 68065, 68066, 68067, 68068, 68069, 68070, 68071, 68072, 68073, 68074, 68075, 68076, 68077, 68078, 68079, 68080, 68081, 68082, 68083, 68084, 68085, 68086, 68087, 68088, 68089, 68090, 68091, 68092, 68093, 68094, 68095, 68096, 68097, 68098, 68099, 68100, 68101, 68102, 68103, 68104, 68105, 68106, 68107, 68108, 68109, 68110, 68111, 68112, 68113, 68114, 68115, 68116, 68117, 68118, 68119, 68120, 68121, 68122, 68123, 68124, 68125, 68126, 68127, 68128, 68129, 68130, 68131, 68132, 68133, 68134, 68135, 68136, 68137, 68138, 68139, 68140, 68

1218

TRIM LINE

SUBURRY RECEIVED FEB 1935 MINING DIVISION



TOWNSHIP
149
(GUNTERMAN)
DISTRICT OF ALGOMA
SUDBURY
MINING DIVISION
SCALE: 1-INCH=40 CHAINS

LEGEND

PATENTED LAND	Ⓟ
CROWN LAND SALE	C.S.
LEASES	Ⓞ
LOCATED LAND	Loc.
LICENSE OF OCCUPATION	L.O.
MINING RIGHTS ONLY	M.R.O.
SURFACE RIGHTS ONLY	S.R.O.
ROADS	—
IMPROVED ROADS	—
KING'S HIGHWAYS	—
RAILWAYS	—
POWER LINES	—
MARSH OR MUSKEG	—
MINES	—
CANCELLED	—

NOTES

400' Reserves along shorelines of Elliot, Nordic and Mc Cabe Lakes to Dept of Lands and Forests shown thus:

*A.P. 1-173 covers part 4
S. 66613-89041 - 6/11/77
B. Lewis, Copies Mar 21/56*

*Q-P 1-183. covers S-66604
to Algon. Exp. Mar 31/56.*

PLAN NO. M-1218
DEPARTMENT OF MINES
— ONTARIO —

Esten Twp.

1218

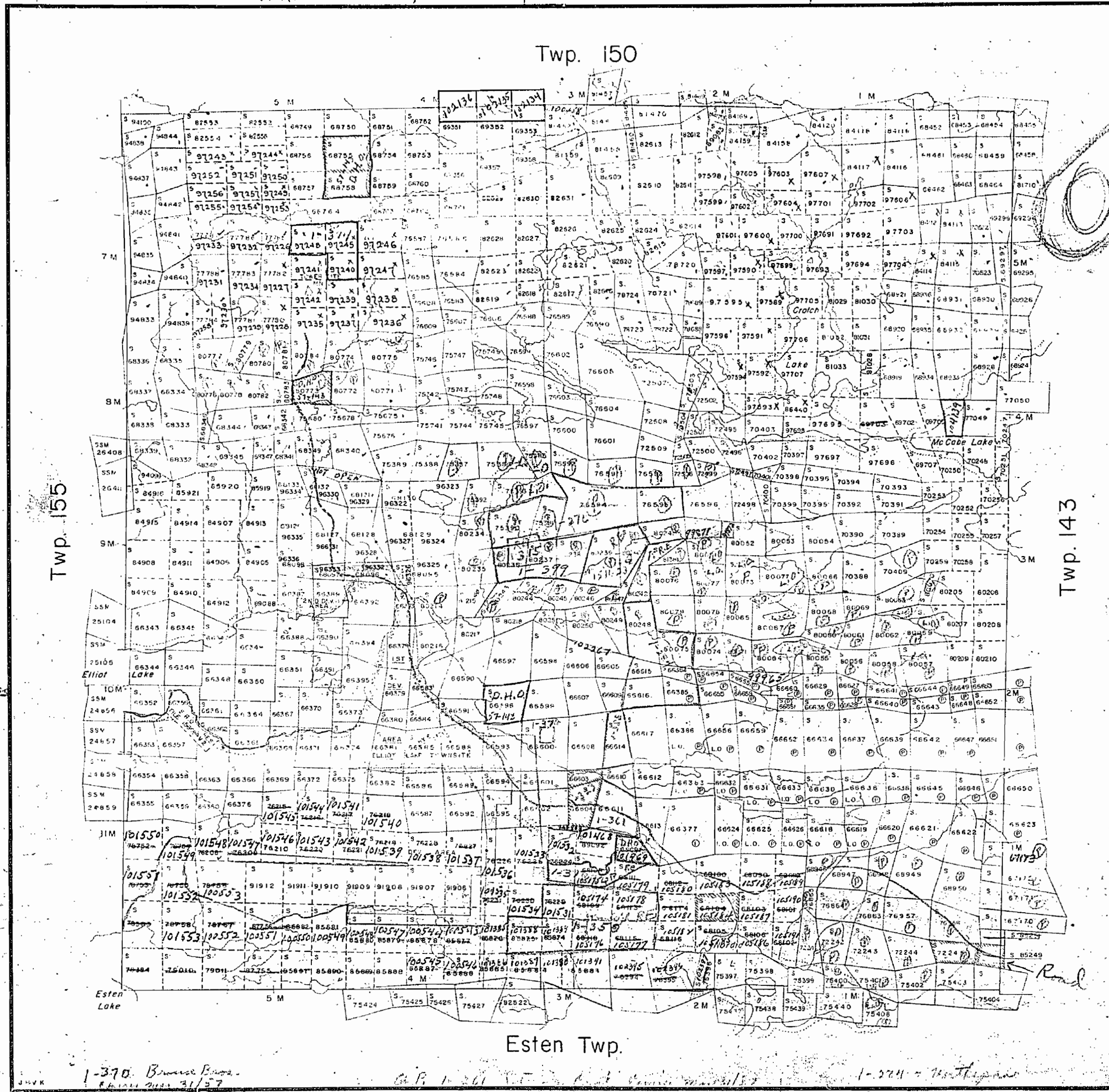
W 1 S 18

Patent by L. & F. covering 541 acres adjacent to Elliott Horse Lake Elliott Lake Township S. R. O. Dec. 23/55

Patent covering 1,285.57 acres to Elliott Lake Township May 11/56

1-350 H. H. H. 1-258 O.P. to B. H. H. construction 29th Nov 1877

Twp. 150



THE TOWNSHIP OF

D 149
(GUSTERMAN)
DISTRICT OF ALGOMA

SUDBURY
MINING DIVISION

SCALE: 1-INCH=40 CHAINS

LEGEND

- PATENTED LAND ⊙
- CROWN LAND SALE C.S.
- LEASES ⊙
- LOCATED LAND Loc.
- LICENSE OF OCCUPATION L.O.
- MINING RIGHTS ONLY M.R.O.
- SURFACE RIGHTS ONLY S.R.O.
- ROADS —
- IMPROVED ROADS —
- KING'S HIGHWAYS —
- RAILWAYS —
- POWER LINES —
- MARSH OR MUSKEG —
- MINES —
- CANCELLED —

NOTES

- 400' Reserve to Dept. of Lands & Forests shown thus: —
- This Twp. lies within the improvement District of Elliott Lake.
- Surface Rights patented for area 1, 2 & 3 to Elliott Lake Township.
- Area marked thus reserved to Dept. of Highway for Gravel pit only. File: 151626, 139213 & 151411, 11128.
- Sand & Gravel on all unpatented mining claims in this Township, reserved to the Crown.
- H.E.P.C. Res. for gravel transport line crossing claims 66557-98, 66572-95-97-98, 66602-04-06-11, 66605-11

PLAN NO. M.1218

DEPARTMENT OF MINES

— ONTARIO —

Esten Twp.

1-370. Bruce Bays. 21st Nov 1877

O.P. 1-261 to B. H. H. construction 29th Nov 1877

1-324 H. H. H.

Completed Oct 16/56
See Smith's Map Oct 11/56

W 1 S 18

W 1 S 18

Twp. 150

PR

THE TOWNSHIP OF
OF

149
(GUNTERMAN)
DISTRICT OF
ALGOMA

SUBBURY
MINING DIVISION

SCALE: 1-INCH=40 CHAINS

LEGEND

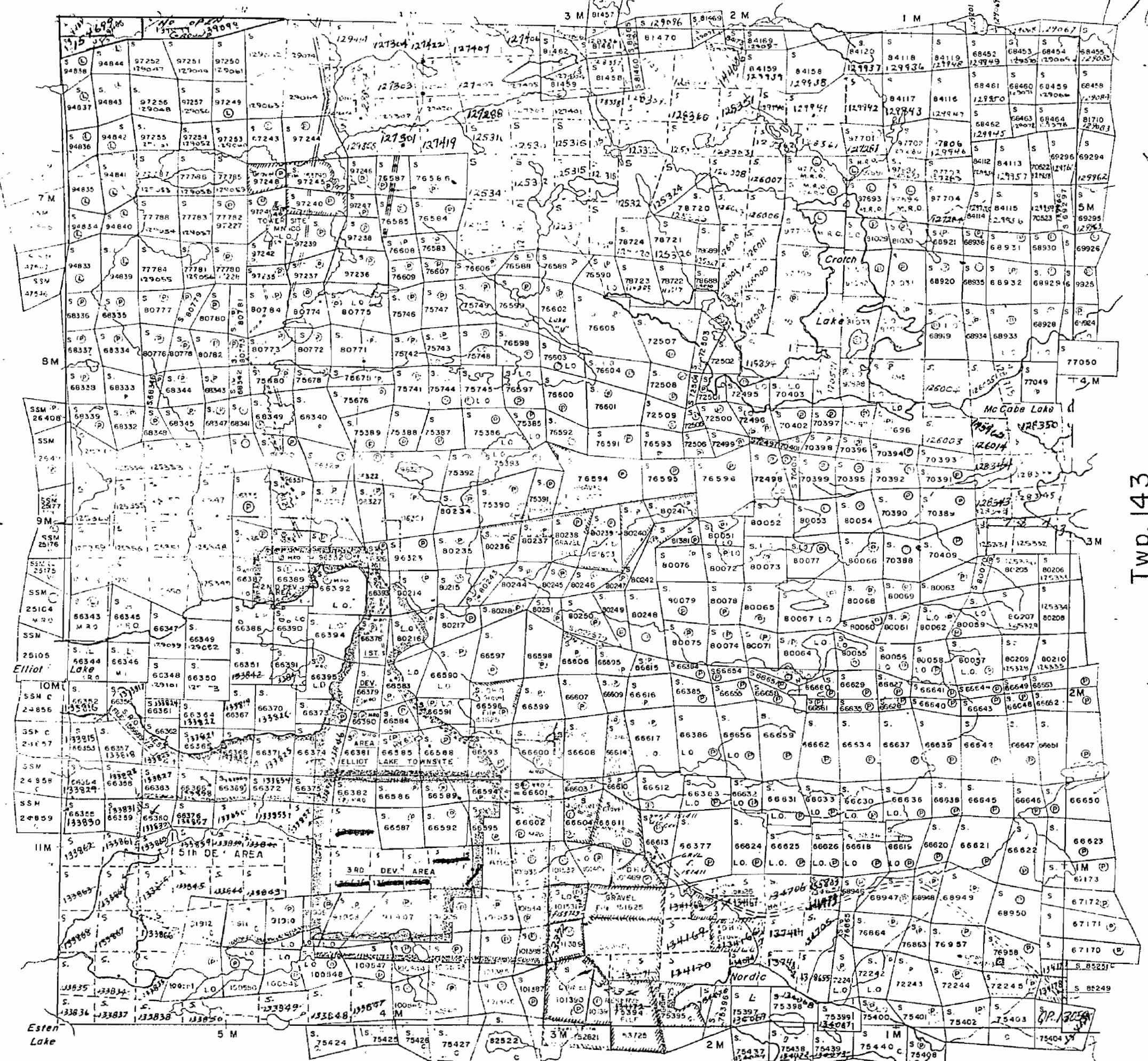
PATENTED LAND	Ⓟ
CROWN LAND SALE	C.S.
LEASES	Ⓞ
LOCATED LAND	L.O.
LICENSE OF OCCUPATION	L.O.
MINING RIGHTS ONLY	M.R.O.
SURFACE RIGHTS ONLY	S.R.O.
ROADS	—
IMPROVED ROADS	—
KING'S HIGHWAYS	—
RAILWAYS	—
POWER LINES	—
MARSH OR MUSKEG	—
MINES	—
CANCELLED	—

NOTES

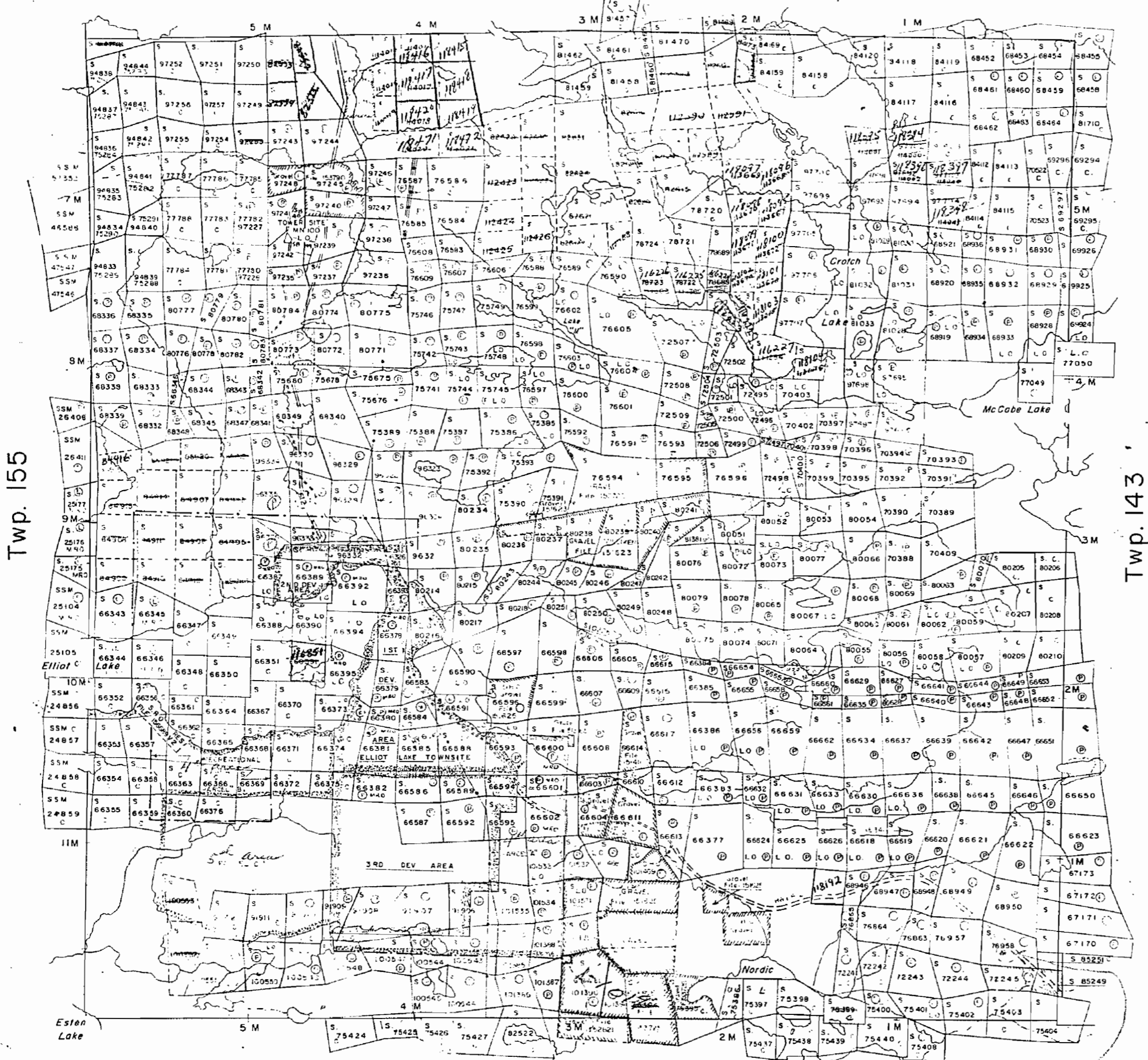
400' Reserve ...
 This Twp. lies within the Improvement District of Elliot Lake.
 Surface Rights patented for area ...
 Sand & Gravel or all unpatented mining claims ...
 400' Reserve for proposed ...
 A. & M. ... reserved to provide Quarry operators & Dept. of Highways
 File: 829, 830, 139213, 626, 625
 151585.

July 30/68

PLAN NO.-M.1218
 DEPARTMENT OF MINES
 — ONTARIO —



Twp. 150




THE TOWNSHIP OF
OF

149
(GUNTERMAN)
DISTRICT OF
ALGOMA

SUDBURY
MINING DIVISION

SCALE: 1-INCH=40 CHAINS



Old

LEGEND

- PATENTED LAND Ⓟ
- CROWN LAND SALE C.S.
- LEASES Ⓞ
- LOCATED LAND Loc.
- LICENSE OF OCCUPATION L.O.
- MINING RIGHTS ONLY M.R.O.
- SURFACE RIGHTS ONLY S.R.O.
- ROADS —
- IMPROVED ROADS —
- KING'S HIGHWAYS —
- RAILWAYS —
- POWER LINES —
- MARSH OR MUSKEG —
- MINES X
- CANCELLED C.

NOTES

400' Reserve around all Lakes & Rivers to Dept. of Lands & Forests

This Twp. lies within the improvement District of Elliot Lake.

Surface Rights patented for area 1, 2 & 3 to Elliot Lake Townsite. #145

Sand & Gravel on all unpatented mining claims in this Twp. reserved to the Crown.

H.E.P.C Reserve for proposed transmission line crossing claims: S. 66589, 90, 92, 95, 97, 98, S. 66602, 04, 06, 11, 13, 05.

Area marked thus: *~~~~~* reserved to private Quarry operators & Dept. of Highways File: 1126, 15111, 139213, 1: 626, 151623, 153725, 151385.

Ⓞ All. Co. for Prof. 66604, 66611, 101418 to Town of Elliot Lake
see office file

PLAN NO.-M.1218

DEPARTMENT OF MINES
— ONTARIO —

Esten Twp.

*Reserved for
Golf Course*

THE TOWNSHIP OF

149
(GUNTERMAN)
DISTRICT OF
ALGOMA

SUDBURY
MINING DIVISION

SCALE: 1-INCH=40 CHAINS

LEGEND

- PATENTED LAND Ⓟ
- CROWN LAND SALE C.S.
- LEASES Ⓛ
- LOCATED LAND Loc.
- LICENSE OF OCCUPATION L.O.
- MINING RIGHTS ONLY M.R.O.
- SURFACE RIGHTS ONLY S.R.O.
- ROADS
- IMPROVED ROADS ———
- KING'S HIGHWAYS ———
- RAILWAYS ———
- POWER LINES ———
- MARSH OR MUSKOG ———
- MINES Ⓜ
- CANCELLED C.

NOTES

- 400' Reserve around all Lake. E. & ...
to Dept. of Lands & Forests
- This Township within the Improvement District
of Elliot Lake.
- Surface Rights patented for area 1, 2, 3, 4 & 5
to Elliot Lake Township.
- Sand & Gravel on all unpatented mining claims
in this Township reserved to the Crown
- HERC Reserve for proposed transmission
line crossing claims 5, 6, 589, 92, 95, 97, 98,
9, 66602, 04, 06, 11, 3, 05.
- Area marked thus: reserved to private
Quarry operators & Dept. of Highways
File: M28, 15111, 139213, 626, 151623,
151725, 151585.

PLAN NO.-M.1218

DEPARTMENT OF MINES

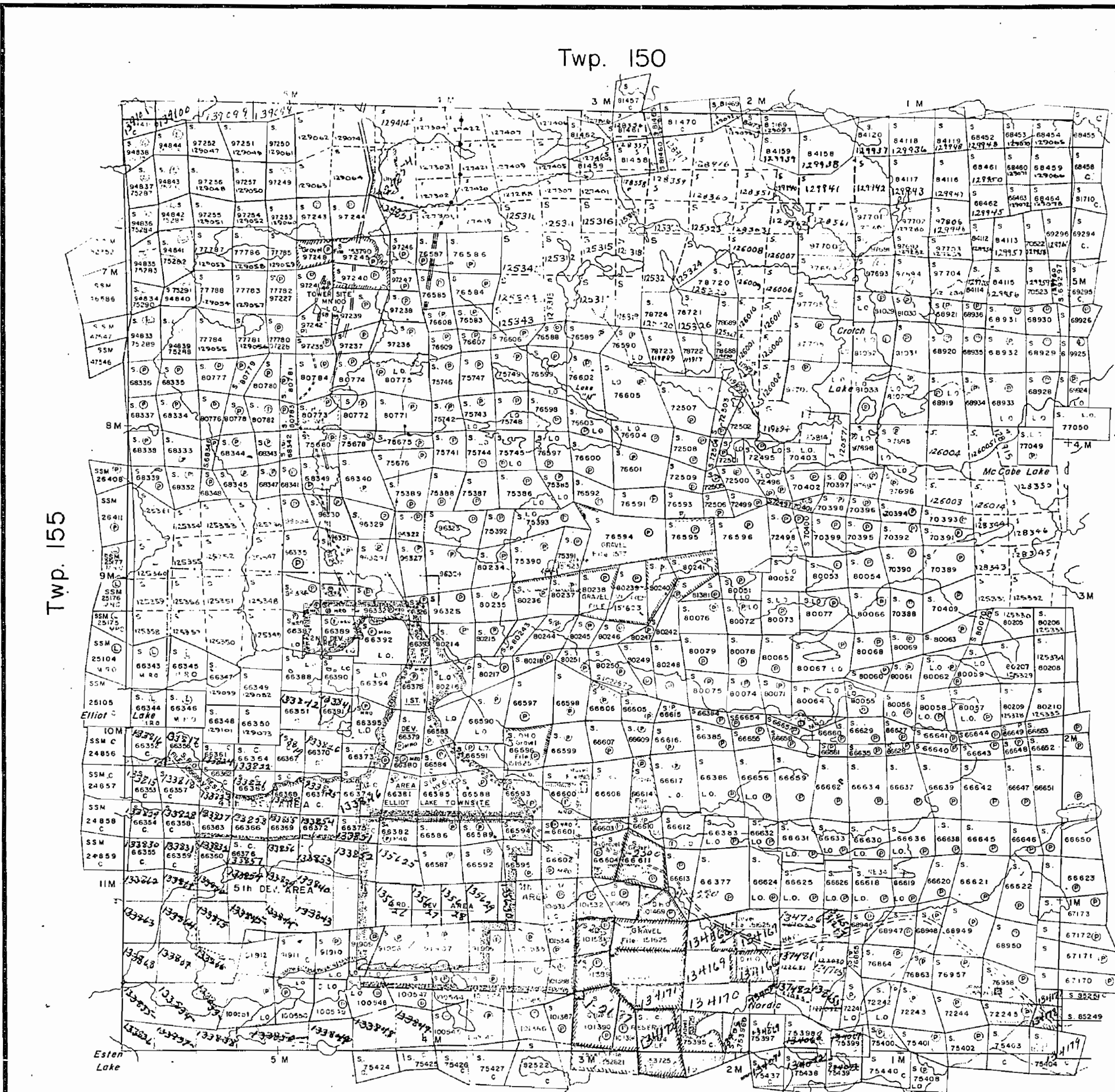
— ONTARIO —

Twp. 150

Twp. 155

Twp. 143

Esten Twp.



Twp. 150

Twp. 155

Twp. 143

Esten Twp.

THE TOWNSHIP OF

149
(GUNTERMAN)
DISTRICT OF
ALGOMA

SUDBURY
MINING DIVISION

SCALE: 1-INCH=40 CHAINS

LEGEND

- PATENTED LAND Ⓟ
- CROWN LAND SALE C.S.
- LEASES Ⓛ
- LOCATED LAND Loc.
- LICENSE OF OCCUPATION L.O.
- MINING RIGHTS ONLY M.R.O.
- SURFACE RIGHTS ONLY S.R.O.
- ROADS —
- IMPROVED ROADS —
- KING'S HIGHWAYS —
- RAILWAYS —
- POWER LINES —
- MARSH OR MUSKEG —
- MINES Ⓜ
- CANCELLED C.

NOTES

400' Reserve around Elliot Lake. E. covers
lands in Forests

This Twp. lies within the Improvement District
of Elliot Lake.

Surface Rights patented for area 2,3,4,5
to Elliot Lake Township.

Sand & Gravel on all unpatented mining claims
in this Twp. referred to the Crown

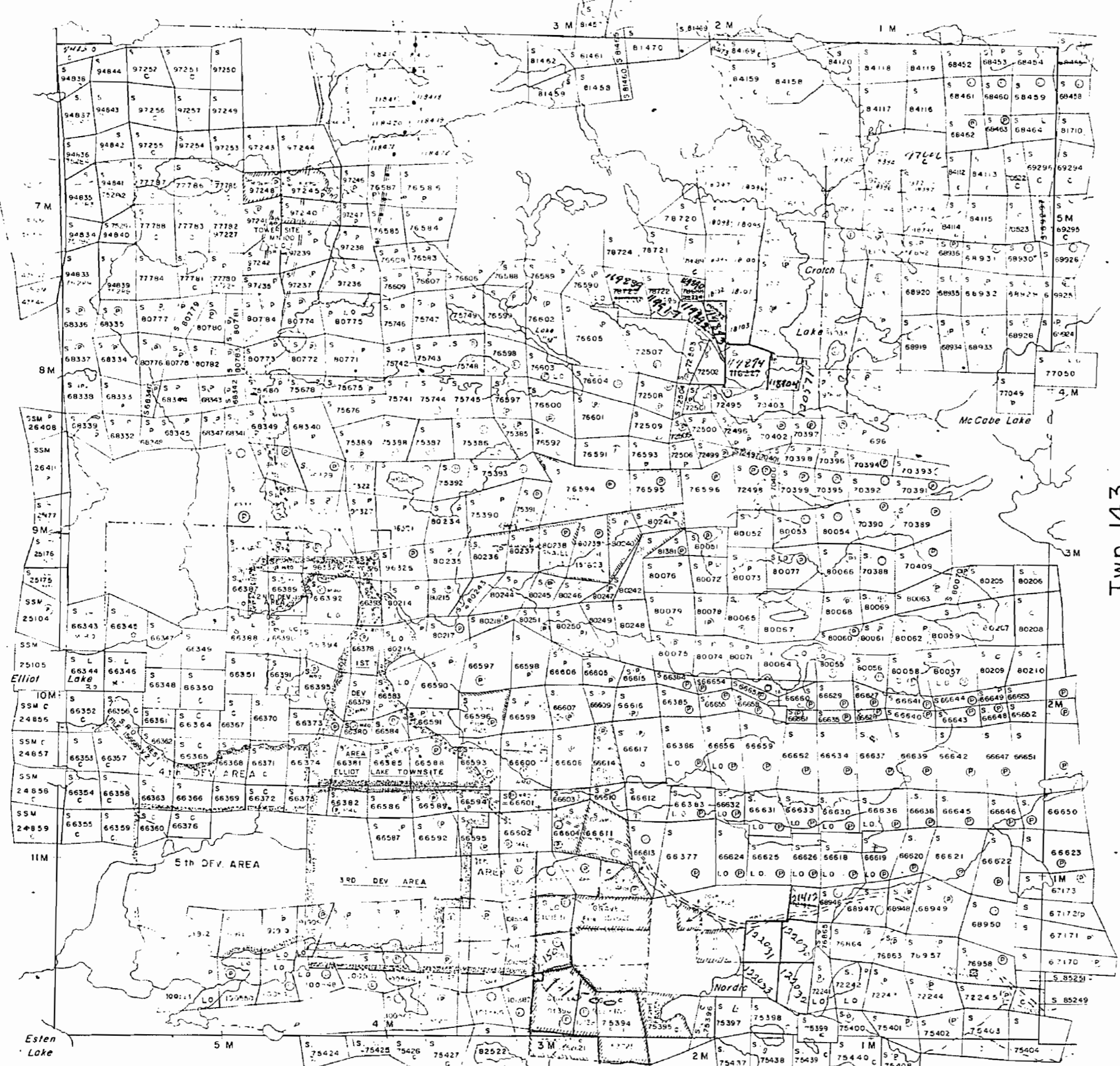
H.E.P.C. Reserve for proposed transmission
line crossing claims: S. 6589, 94, 92, 95, 97, 98,
66602, 04, 06, 11, 13, 05

Area marked thus: ~~XXXXXX~~ reserved to private
Quarry Operators & Dept. of Highways
Files 1126, 15111, 139213, 626, 101623,
152725, 151385.

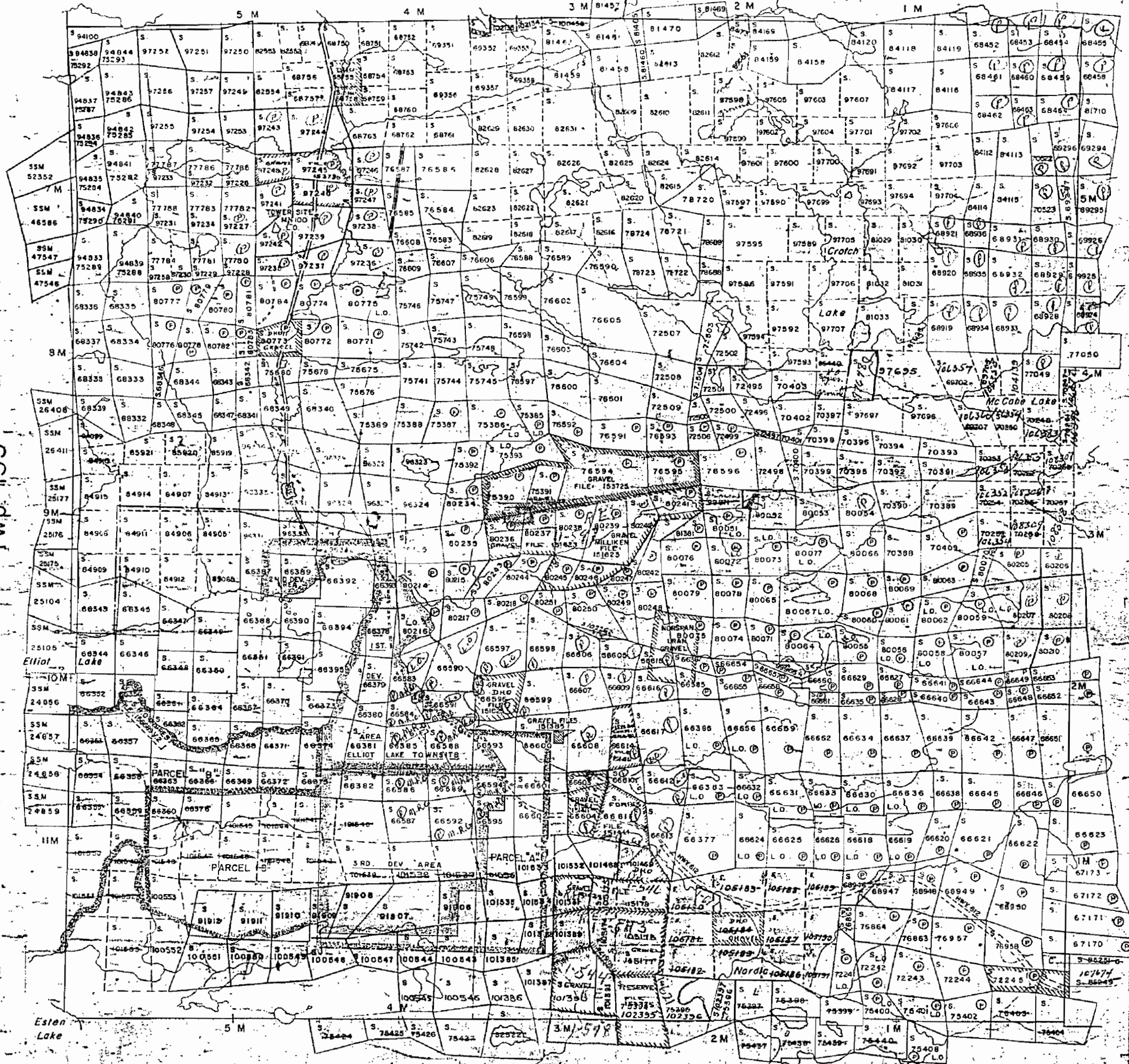
PLAN NO.-M.1218

DEPARTMENT OF MINES

— ONTARIO —



Twp. 150



THE TOWNSHIP OF

149
(GUTERMAN)
DISTRICT OF ALGOMA

SUDBURY
MINING DIVISION

SCALE 1-INCH=40 CHAINS

LEGEND

- PATENTED LAND ⊙
- CROWN LAND SALE C.S.
- LEASES ⊖
- LOCATED LAND Loc.
- LICENSE OF OCCUPATION L.O.
- MINING RIGHTS ONLY M.R.O.
- SURFACE RIGHTS ONLY S.R.O.
- ROADS —
- IMPROVED ROADS —
- KING'S HIGHWAYS —
- RAILWAYS —
- POWER LINES —
- MARSH OR MUSKOG —
- MINES —
- CANCELLED —

NOTES

- 400' Reserve to Dept. of Lands & Forests around all Lakes & Rivers.
- This Twp. lies within the Improvement District of Elliot Lake.
- Surface Rights patented for area 1, 2 & 3 to Elliot Lake Townsite.
- Sand & Gravel on all unpatented mining claims in this Twp., reserved to the Crown.
- H.E.P.C. Reserve for proposed transmission Line crossing claims: S. 66589, 90, 92, 95, 97, 98 & S. 66602, 04, 06, 11, 13, 05.
- Area marked thus reserved to private Quarry operators & Dept. of Highway Files: 11128, 151411, 139213, 151626, 151623, 153725, 151385.

PLAN NO. M.1218

DEPARTMENT OF MINES

ONTARIO

Esten Twp

1218

Twp. 150 (M-1219)

THE TOWNSHIP OF

149
(GUNTERMAN)
DISTRICT OF
ALGOMA

SUDBURY
MINING DIVISION

SCALE: 1-INCH=40 CHAINS

LEGEND

- PATENTED LAND Ⓟ
- CROWN LAND SALE C.S.
- LEASES Ⓛ
- LOCATED LAND Loc.
- LICENSE OF OCCUPATION L.O.
- MINING RIGHTS ONLY M.R.O.
- SURFACE RIGHTS ONLY S.R.O.
- ROADS
- IMPROVED ROADS
- KING'S HIGHWAYS
- RAILWAYS
- POWER LINES
- MARSH OR MUSKOGEE
- MINES
- CANCELLED
- PATENTED MINING RIGHTS ONLY

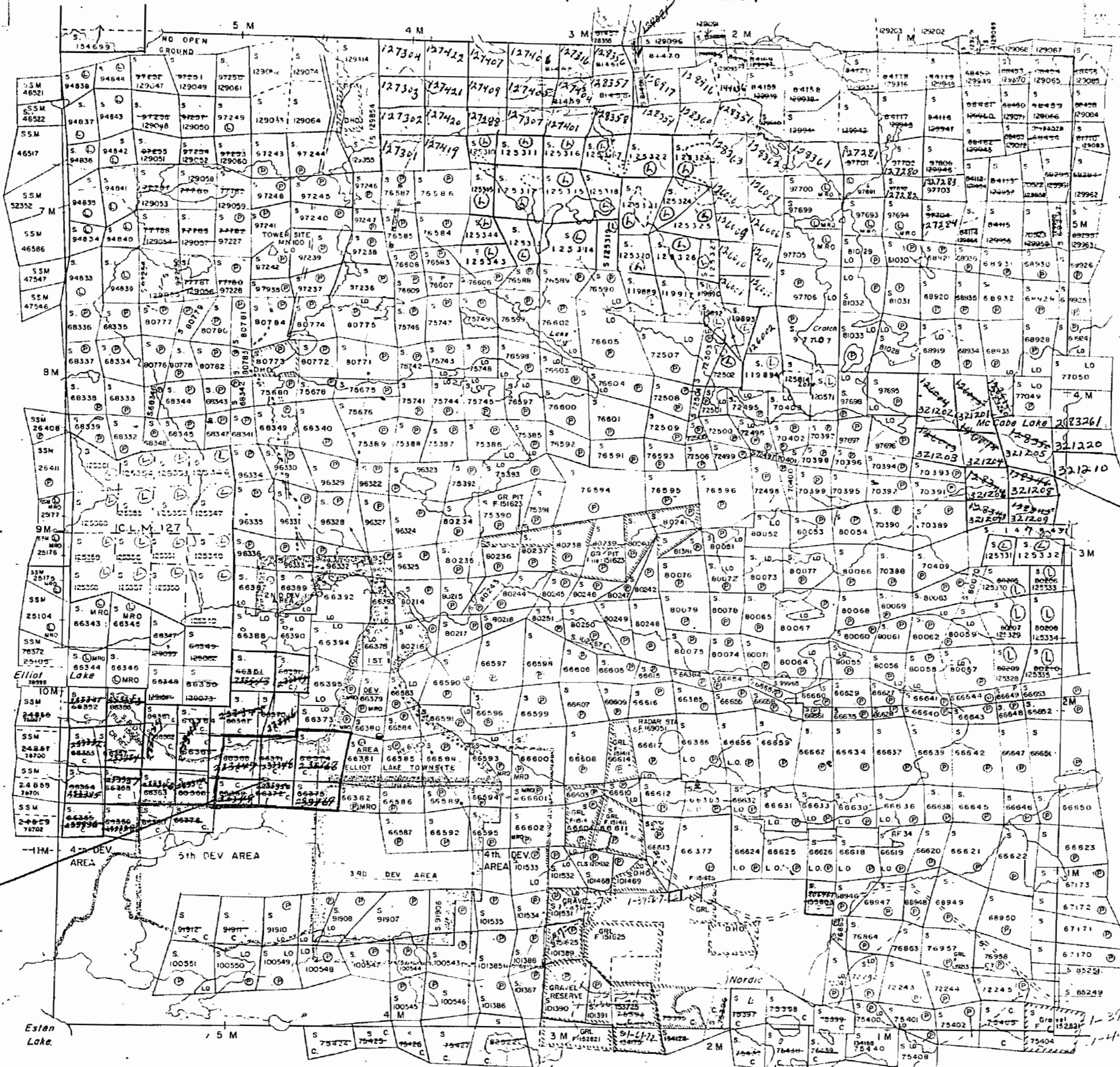
NOTES

- 400' Surface Rights Reservation around all Lakes and Rivers.
- This Twp. lies within the Improvement District of Elliot Lake.
- Surface Rights patented for area 1,2,3,4,5 to Elliot Lake Townsite.
- Sand & Gravel on all unpatented mining claims in this Twp. reserved in the Crown.
- Area marked thus *TTTT* reserved to private Quarry operations & Dept. of Highways Title 1123, 151411, 139213, 151623, 151626, 153725, 151322.
- H.E.P.C. Reserve for proposed transmission line crossing claims: S 66589, 90, 92, 95, 97, 98, S 66602, C 4, 05, 06, 11, 13.

PLAN NO. M.1218

DEPARTMENT OF MINES

— ONTARIO —



Esten Twp. (M-792)

E.P. W.T.

S.M.

81

1920

Surface Rights Reserved from Improvements of Elliot Lake and Esten Lake as per Lease 151626, 151623, 151623, 151626.

OF
GUNTERMAN
(Tp.149)

NOTES
Mining Right Only - S. 91906, S. 91907;
PART OF S. 91908, S. 91909, S. 91910 NOT COVERED
by WATERS OF BRIDGES LAKE;
S. 100543, S. 100544, S. 100545, S. 100546, S. 100547
PART OF S. 100548, S. 100549, S. 100550, S. 100551
NOT COVERED BY WATERS OF BRIDGES AND C.
LAKES;
S. 101355-26-27-28-29-30-31, PART OF
S. 101468-69, S. 101531-32-33 NOT COVERED
by WATERS OF BRIDGES LAKE;
S. 101534-35 all upon June 1/74
EST.
Oct. Gazette - May 25/74.

LEGEND

- PATENTED LAND Ⓟ
- CROWN LAND SALE C.S.
- LEASES Ⓞ
- LOCATED LAND Loc.
- LICENSE OF OCCUPATION L.O.
- MINING RIGHTS ONLY M.R.O.
- SURFACE RIGHTS ONLY S.R.O.
- ROADS —
- IMPROVED ROADS —
- KING'S HIGHWAYS. —
- RAILWAYS —
- POWER LINES —
- MARSH OR MUSKEG —
- MINES —
- CANCELLED —
- PATENTED MINING RIGHTS ONLY Ⓞ

NOTES

- 400' Surface Rights Reservation around all
Lakes and Rivers.
- This Twp. lies within the improvement District
of Elliot Lake.
- Surface Rights patented for area
to Elliot Lake Townsite.
- Sand & Gravel on all unpatented mining claims
in this Twp. reserved in the Crown.
- Area marked thus 7777 reserved to private
Quebec corporations & Dep. of Highways
15141, 15142, 15143, 15162, 15163, 15164,
15375, 15133.
- HE.P.C. Reserve for proposed transmission
line crossing claims S. 66589, 90, 91, 96, 97, 98,
S. 66602, 04, 05, 06, 11, 13.
- Original Shoreline Of Part of Crotch Lake Filled
With Mine Tailings Shown Thus
- Areas withdrawn from staking under Section
43. of the Mining Act (R.S.O. 1970).

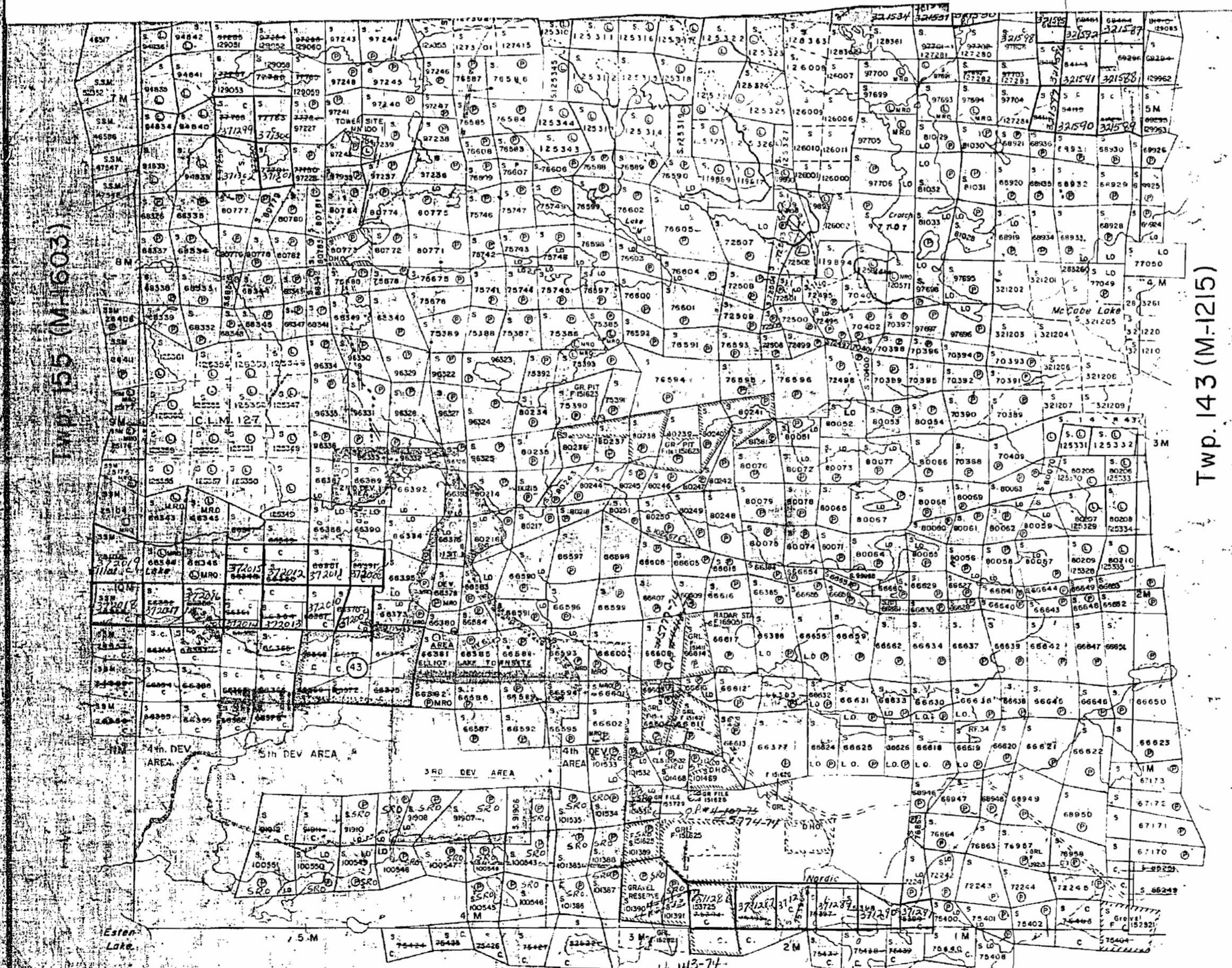
File	Date	Disposition
151408	29/1/72	M.R.O.

PLAN NO. M.1218

ONTARIO
DEPARTMENT OF MINES
AND NORTHERN AFFAIRS

Twp. 143 (M-1215)

Twp. 155 (M-1603)



Esten Twp. (M-792)

Bouck Tp (M-1219) P#12800-20

THE TOWNSHIP OF
GUNTERMAN
(Tp. 149)

DISTRICT OF
ALGOMA

SAULT STE. MARIE
MINING DIVISION

SCALE: 1-INCH=40 CHAINS

LEGEND

- PATENTED LAND Ⓟ
- CROWN LAND SALE C.S.
- LEASES Ⓛ
- LOCATED LAND Loc.
- LICENSE OF OCCUPATION L.O.
- MINING RIGHTS ONLY M.R.O.
- SURFACE RIGHTS ONLY S.P.O.
- ROADS —
- IMPROVED ROADS —
- KING'S HIGHWAYS —
- RAILWAYS —
- POWER LINES —
- MARSH OR MUSKEG —
- MINES —
- CANCELLED —
- PATENTED MINING RIGHTS ONLY —
- " " SURFACE " " —

NOTES

400' Surface Rights Reservation along the shores of all lakes and rivers.

This Twp. lies within the Town of Elliot Lake.

Surface Rights patented for area 1,2,3,4&5 to Elliot Lake Township.

Original shoreline of part of Crotch Lake filled with mine tailings shown thus - - - - -

Areas withdrawn from staking under Section 33 of the Mining Act, R.S.O. 1970

Order No.	File	Date	Disposition
43	151408	28/9/76	M.R.O.
44	W.55/76	30/9/76	S.R.B.M.R.
45	W.57/76	30/9/76	S.R.O.
46	W.56/76	30/9/76	M.R.O.
47	W.81/77	13/10/77	S.R.B.M.R.
48	W.4/79	23/10/79	S.R.O.
49	W.1/80 BR	5/5/80	S.R.B.M.R.

Ⓞ QUARRY PERMIT **6-3252**

PLAN NO. **M-1219**

ONTARIO
MINISTRY OF NATURAL RESOURCES
SURVEYS AND MAPPING BRANCH

Bolger Tp. (M-1603)

Joubin Tp. (M-1215)



Esten Tp. (M-792)

THE TOWNSHIP
OF
GUNTERMAN
(Tp.149)

DISTRICT OF
ALGOMA

SAULT STE. MARIE
MINING DIVISION

SCALE: 1-INCH=40 CHAINS

LEGEND

- PATENTED LAND Ⓟ
- CROWN LAND SALE C.S.
- LEASES Ⓛ
- LOCATED LAND Loc.
- LICENSE OF OCCUPATION L.O.
- MINING RIGHTS ONLY M.R.O.
- SURFACE RIGHTS ONLY S.P.O.
- ROADS —
- IMPROVED ROADS —
- KING'S HIGHWAYS —
- RAILWAYS —
- POWER LINES —
- MARSH OR MUSKEG —
- MINES —
- CANCELLED —
- PATENTED MINING RIGHTS ONLY —
- " " SURFACE " " —

NOTES

- 400' Surface Rights Reservation along the shores of all lakes and rivers.
- This Twp. lies within the Town of Elliot Lake.
- Surface Rights patented for area 1,2,3,4&5 to Elliot Lake Townsite.
- Original shoreline of part of Crotch Lake filled with mine tailings shown thus —

Areas withdrawn from staking under Section 3 of the Mining Act, R.S.O. 1970.

Order No.	File	Date	Disposition	
(43)	151408	28/9/72	M.R.O.	
(44)	W.55/76	151625	30/9/76	S.R. & M.R.
(45)	W.57/76	151411	30/9/76	S.R.O.
(46)	W.56/76	151625	30/9/76	M.R.O.
(47)	W.81/77	152821	13/10/77	S.R. & M.R.
(48)	W.4/79	151415	25/10/79	S.R.O.
(49)	W.1/80 BR	153725	25/10/80	S.R. & M.R.

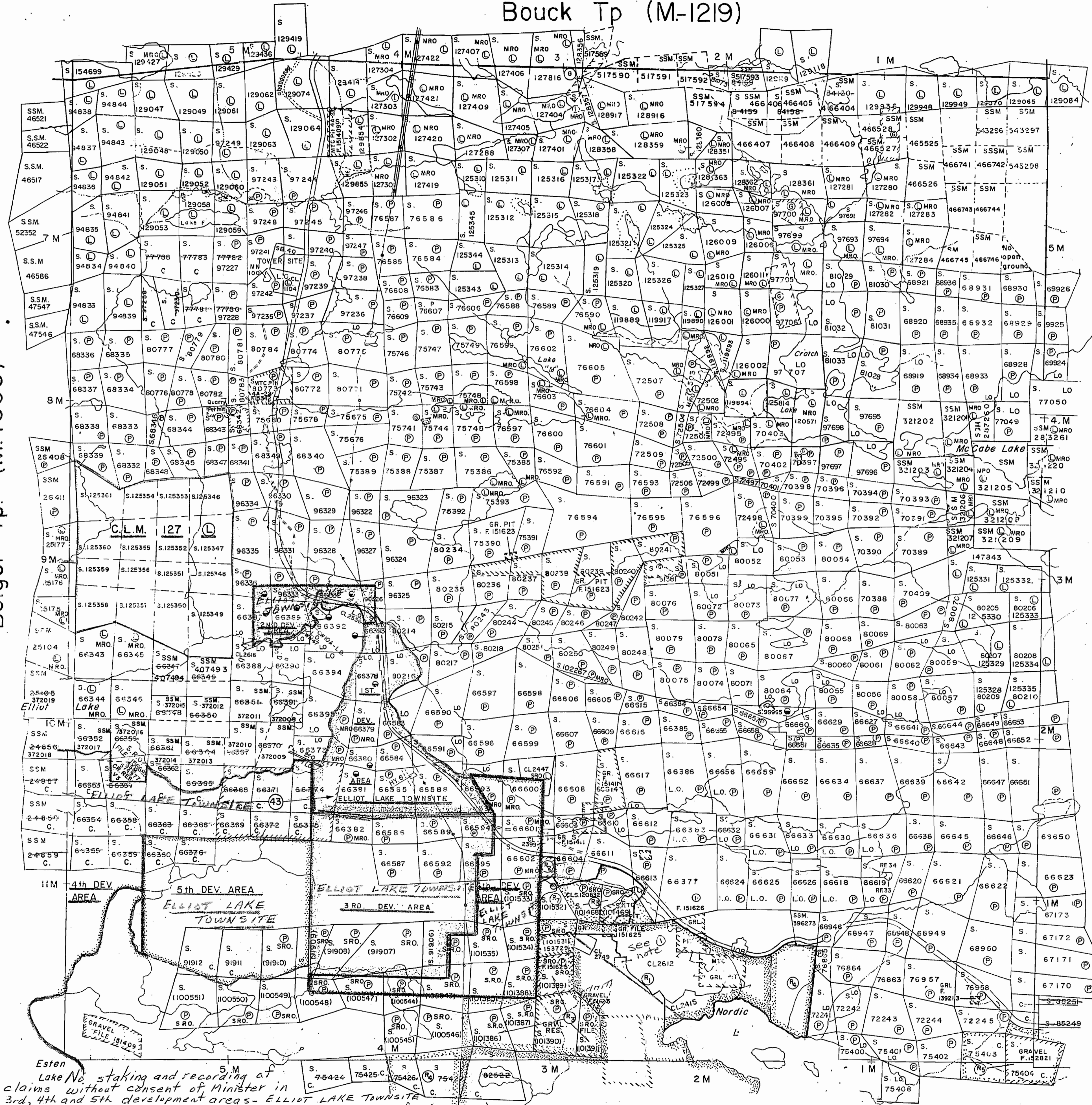
NOTE: S.R.O. are reserved for prospecting, staking out, sale or lease. See ORDER #0.5/81 BLIND RIVER dated Feb. 1978.

(C) QUARRY PERMIT

PLAN NO. - **M-1210**

ONTARIO
MINISTRY OF NATURAL RESOURCES
SURVEYS AND MAPPING BRANCH

Bouck Tp (M-1219)



Esten Lake No. staking and recording of mining claims without consent of Minister in 1st, 2nd, 3rd, 4th and 5th development areas - ELLIOT LAKE TOWNSITE (see section 37 of Mining Act)

6-3252

W 151 S 18


1218

Patent by L. & F. covering 540 acres adjacent to Elliott Lake Harris Lake Elliott Lake Township S. R. O. Dec. 23/55

Patent covering 1,350 acres Elliott Lake Township May 1/56

1-350 Area of 1-258 O.P. Suburban Construction 29th March 57

Twp. 150



THE TOWNSHIP OF
OF
D 149
(GUSTERMAN)
DISTRICT OF
ALGOMA
SUDBURY
MINING DIVISION
SCALE: 1-INCH=40 CHAINS

LEGEND

PATENTED LAND	⊙
CROWN LAND SALE	C.S.
LEASES	⊖
LOCATED LAND	Loc.
LICENSE OF OCCUPATION	L.O.
MINING RIGHTS ONLY	M.R.O.
SURFACE RIGHTS ONLY	S.R.O.
ROADS	—
IMPROVED ROADS	—
KING'S HIGHWAYS	—
RAILWAYS	—
POWER LINES	—
MARSH OR MUSKOGEE	—
MINES	⊗
CANCELLED	⊘

NOTES

400' Reserve to Dept. of Lands & Forests shown thus: —

This Twp. lies within the improvement District of Elliott Lake.

Surface Rights patented for area 1, 2 & 3 to Elliott Lake Township.

Area marked thus reserved to Dept. of Highway for Gravel pit only. File: 151626, 139213 & 151411, 11128.

Sand & Gravel on all unpatented mining claims in this Township, reserved to the Crown.

H.E.P.C. Res. for proposed transmission line crossing claims: 66527-70, 66542-95-97-98, 66602-04-06-11, 66605-11

PLAN NO. M.1218
DEPARTMENT OF MINES
— ONTARIO —

W 151 S 18

Twp. 155

Twp. 143

Esten Twp.

1-370 Brown Bros. 31/57

O.P. 1-361

1-224 - Northman

W 151 S 18


1218

TOWNSHIP 149.

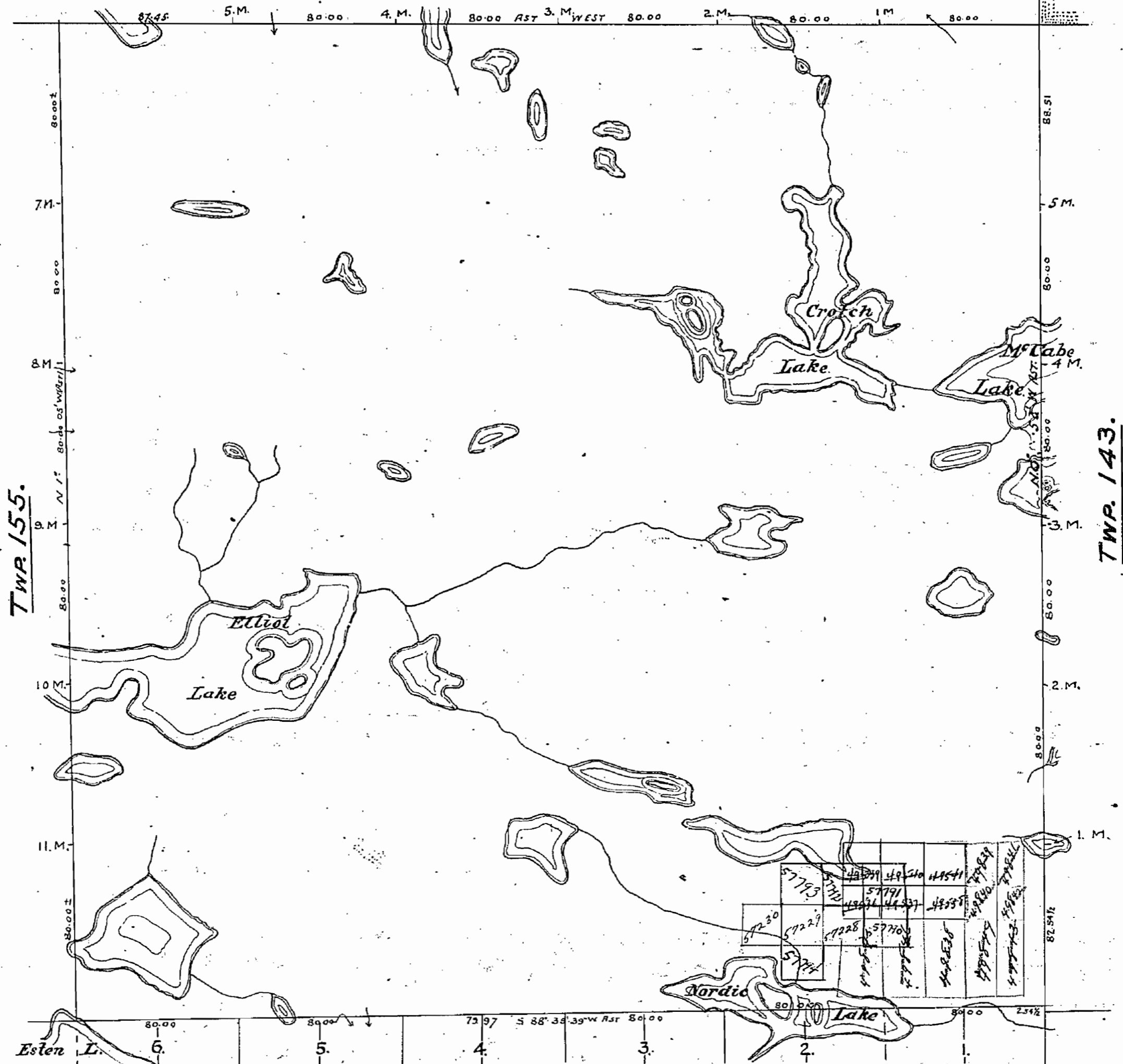
DISTRICT OF ALGOMA. (GUNTHERMAN)

SUDBURY MINING DIVISION.

— Scale, 40 chains to an inch. — M. 1218



TWP. 150



TWP. 155.

TWP. 143.

200' Reservation
around Nordic Lake &
Lake west of Nordic Lake.

N. Bdy by P.L.S. Wm Bell 1888.
E. " " O.L.S. T.J. Patten 1904.
S. " " P.L.S. C. Unwin 1861
W. " " P.L.S. T.W. Herrick 1857.
The West Boundary posted every six miles
Westerly & Southerly boundaries of Missisquoi Provincial Forest shown thus Forest
Lakes & Rivers from Dept. of Surveys Map. N° 32 a.

ESTEN TWP

Department of Surveys,
Parliament Buildings
Toronto, Ontario, Canada

Compiled June, 1934.

Parcels marked 'P' are Patented
L " " Leased
L.O " " License of Occupation

Twp. 150

9.9

THE TOWNSHIP OF

149
(GUNTERMAN)
DISTRICT OF
ALGOMA

SUDBURY
MINING DIVISION

SCALE: 1-INCH=40 CHAINS

LEGEND

- PATENTED LAND Ⓟ
- CROWN LAND SALE C.S.
- LEASES Ⓞ
- LOCATED LAND Loc.
- LICENSE OF OCCUPATION L.O.
- MINING RIGHTS ONLY M.R.O.
- SURFACE RIGHTS ONLY S.R.O.
- ROADS ———
- IMPROVED ROADS ———
- KING'S HIGHWAYS ———
- RAILWAYS ———
- POWER LINES ———
- MARSH OR MUSKEG ———
- MINES Ⓜ
- CANCELLED C.

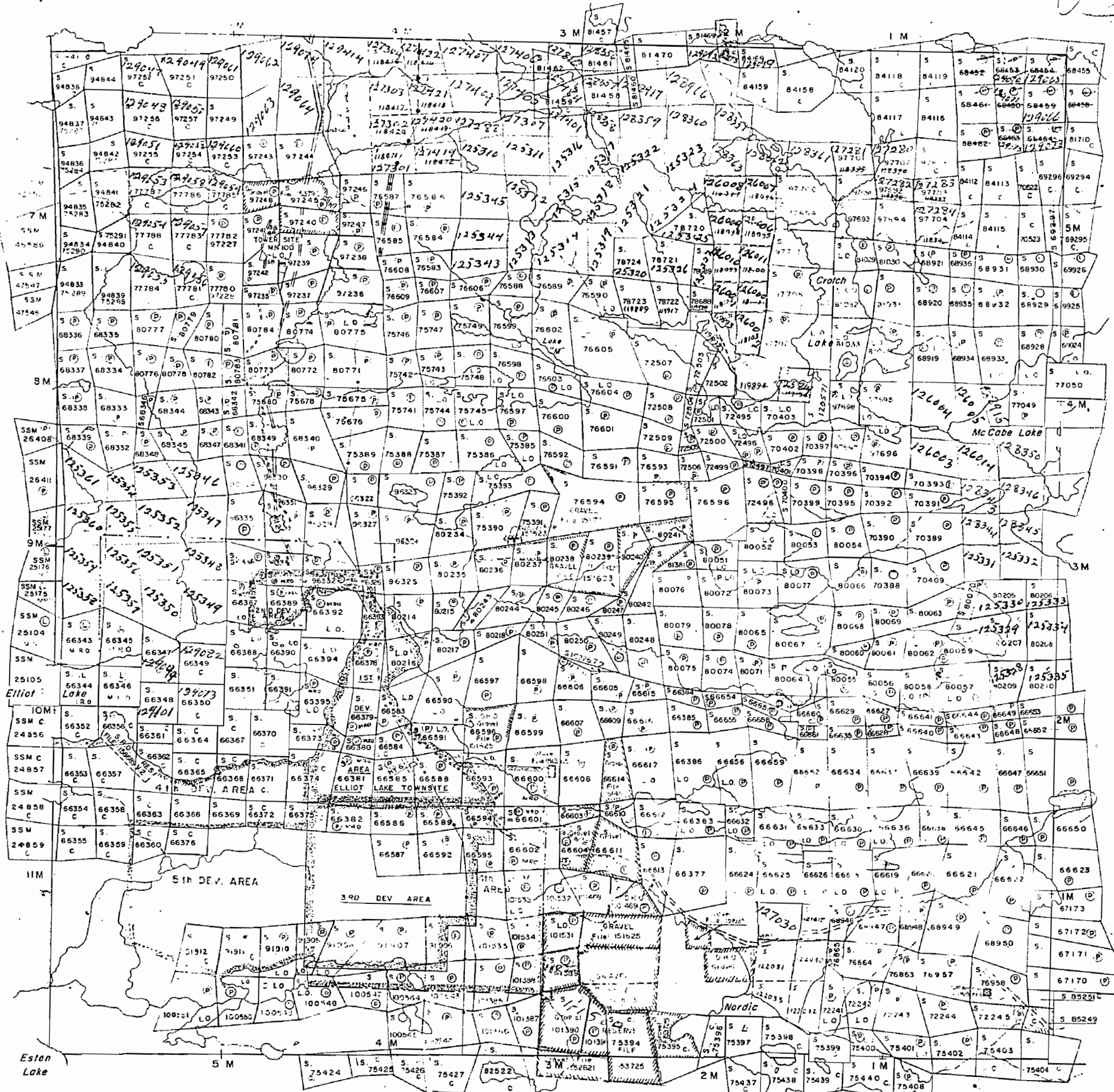
NOTES

- 400' Reserve around all Lake B. Rivers to Dept. of Lands & Forests
- This Twp. lies within the improvement District of Elliot Lake.
- Surface Rights patented for area 1, 2, 3, 4 & 5 to Elliot Lake Townsite.
- Sand & Gravel on all unpatented mining claims in this Twp. reserved to the Crown
- H.E.P.C. Reserve for proposed transmission line crossing claims: S. 66589, 9, 92 95, 97, 98, 99, 66602, 04, 06, 11, 13, 05.
- Area marked thus: reserved to private Quarry operators & Dept of Highways
File: 1126, 1511, 139213, 1, 626 101623, 13726, 151585.

PLAN NO.-M.1218

DEPARTMENT OF MINES

— ONTARIO —



Twp. 155

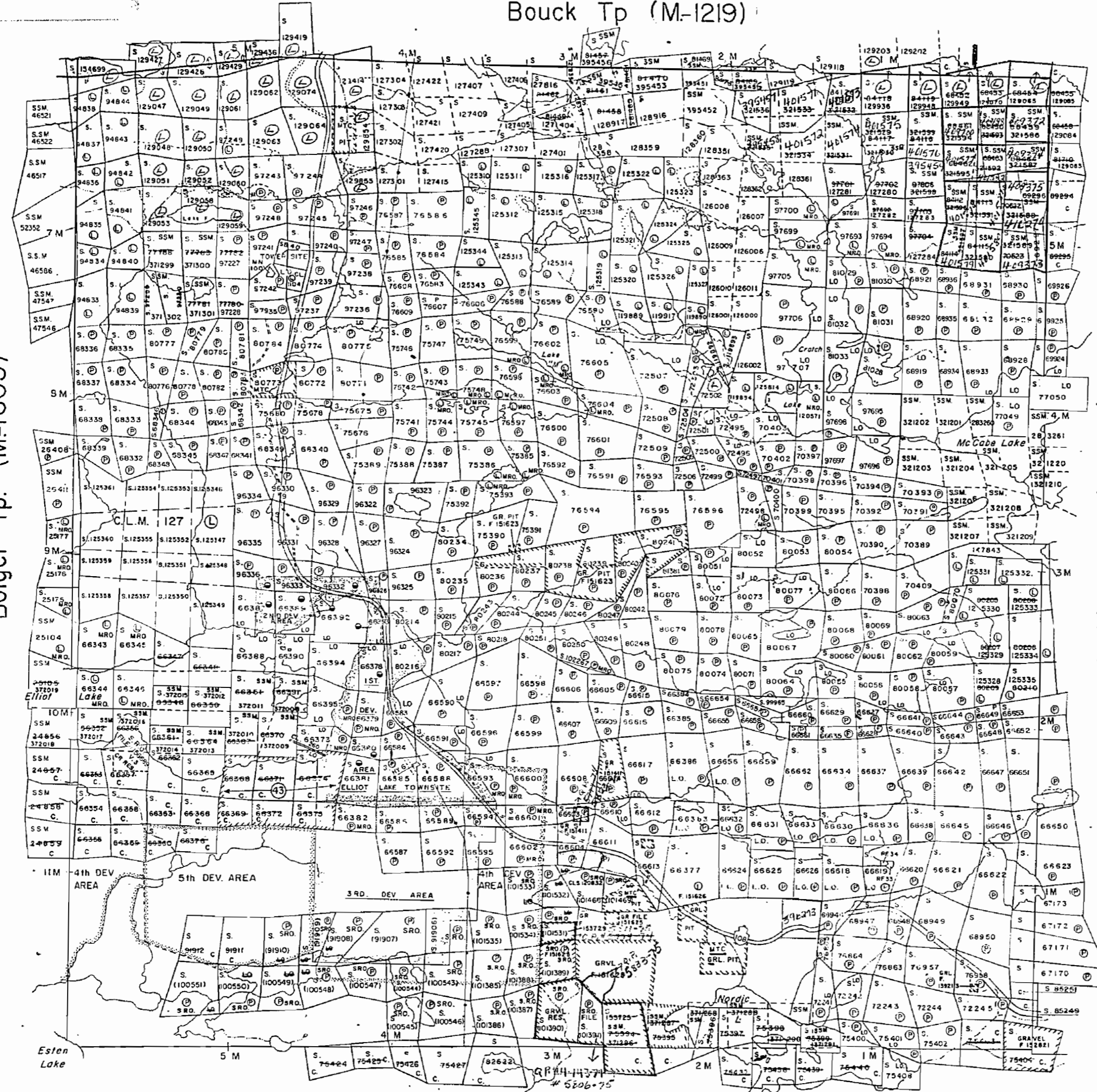
Twp. 143

Esten Twp.

(TWP. 150)
Bouck Tp (M-1219)

(TWP. 155)
Bolger Tp. (M-1603)

Joubin Tp. (M-1215)
(TWP. 143)



THE TOWNSHIP
OF
GUNTERMAN
(Tp.149)

DISTRICT OF
ALGOMA

SAULT STE. MARIE
MINING DIVISION

SCALE: 1-INCH=40 CHAINS

LEGEND

- PATENTED LAND Ⓢ
- CROWN LAND SALE C.S.
- LEASES Ⓛ
- LOCATED LAND Loc.
- LICENSE OF OCCUPATION L.O.
- MINING RIGHTS ONLY M.R.O.
- SURFACE RIGHTS ONLY S.R.O.
- ROADS —
- IMPROVED ROADS —
- KING'S HIGHWAYS —
- RAILWAYS —
- POWER LINES —
- MARSH OR MUSKEG —
- MINES Ⓜ
- CANCELLED C.
- PATENTED MINING RIGHTS ONLY Ⓢ

NOTES

- 400' Surface Rights Reservation along the shores of all lakes and rivers.
 - This Twp. lies within the improvement District of Elliot Lake.
 - Surface Rights patented for area 1,2,3,4&5 to Elliot Lake Townsite.
 - Original shoreline of part of Crotch Lake filled with mine tailings shown thus - - - -
 - Areas withdrawn from staking under Section 43 of the Mining Act. (R.S.O. 1970)
- | File | Date | Disposition |
|-----------|---------|-------------|
| 43 151408 | 28/9/72 | M.R.O. |



*L.D. OPEN JUNE 1, 1975 - 7:00 AM E.S.T.
Cmt. Gazette - April 13, 1975. covering S. 101469,
S. 91907, 91910, 91908, S. 100553, 100548, 100549,
S. 101531, 101532, 101533, 101468, 100560.*

PLAN NO.-M.1218

ONTARIO
MINISTRY OF NATURAL RESOURCES
SURVEYS AND MAPPING BRANCH

Esten Tp. (M-792)

1218

TOWNSHIP 149.

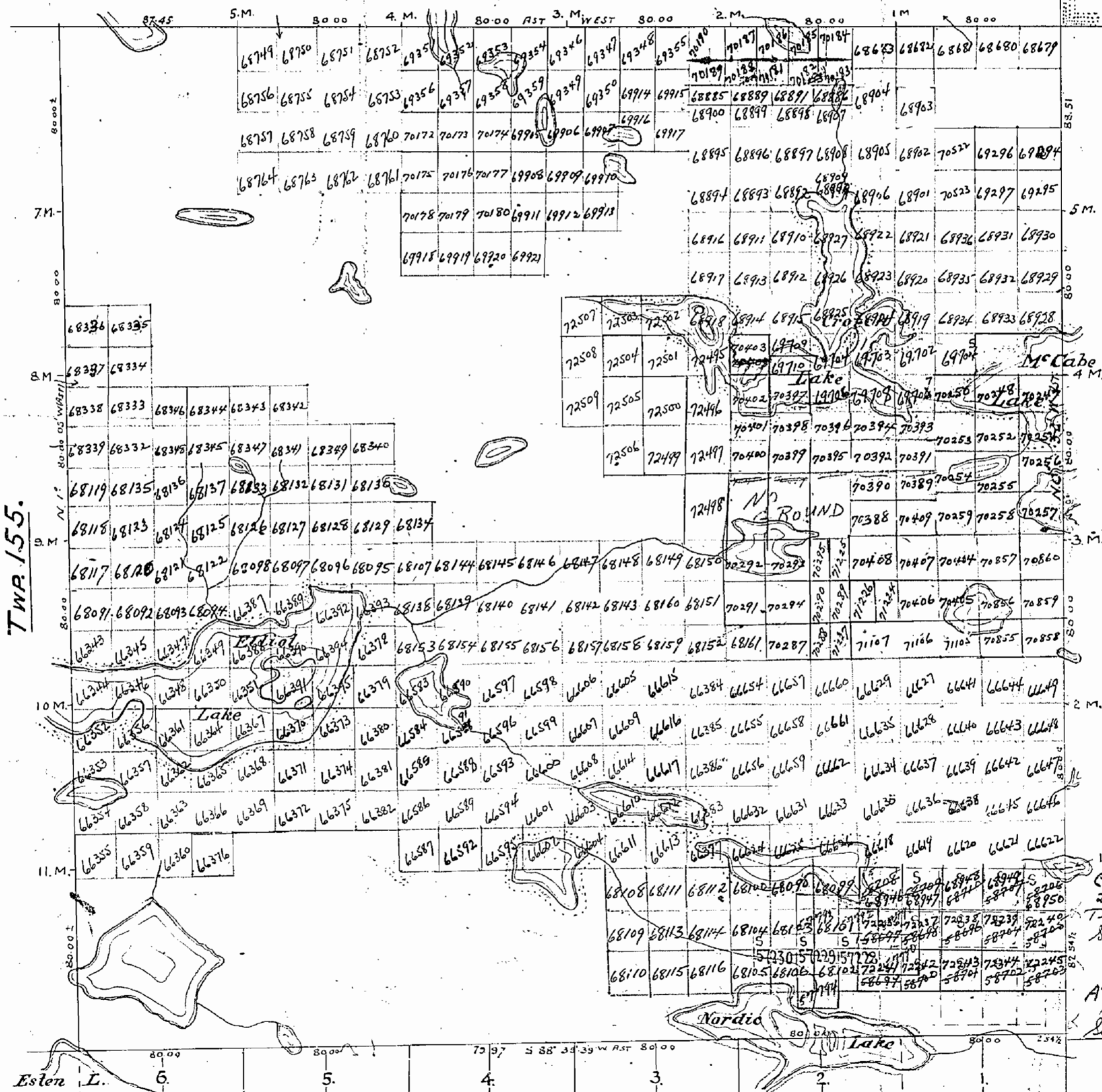
DISTRICT OF ALGOMA. (GUNTERMAN)

SUDBURY MINING DIVISION.

Scale, 40 chains to an inch.

M. 1218

TWP. 150



N. Bdy by P.L.S. Wm Bell 1888.
 E. O.L.S. J. Patten 1904.
 S. P.L.S. C. Unwin 1861
 W. P.L.S. T.M. Herrick 1857.
 The West Boundary posted every six miles
 Westerly & Southerly Boundaries of Missisquoi Provincial Forest shown thus
 Lakes & rivers from Dept. of Surveys Map N-32a.

Parcels marked 'P' are patented
 'L' Leased
 'L.O.' License of Occupation

ESTEN TWP

Surface reservations 200' wide by Dept. of L. & S.
 Shown hereon thus

Department of Surveys,
 Parliament Buildings,
 Toronto, Ontario, Canada

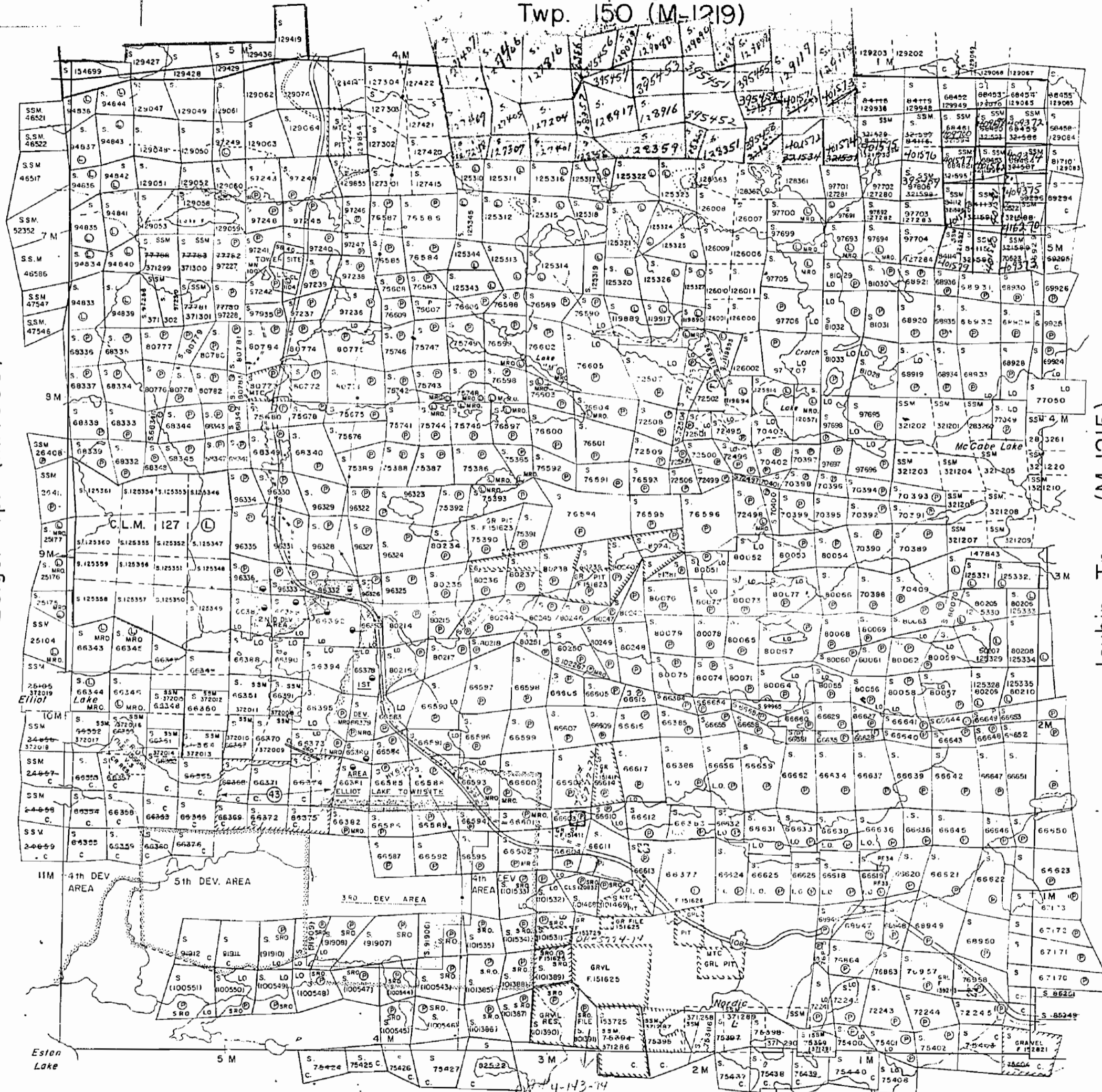
Compiled June 1934.

C. METIVIER
 226 St. Andrew
 Terrace,
 Sault Ste. Marie
 Ont.
 ARTHUR RO
 138 Kingsmount
 Sudbury, Ont.

1218

Twp. 150 (M-1219)

THE TOWNSHIP OF GUNTERMAN (Tp.149)



NOTES
Mining Right Only - S. 91906; S. 91907;
PART OF S. 91908, S. 91909, S. 91910 ...

LEGEND

- PATENTED LAND
CROWN LAND SALE
LEASES
LOCATED LAND
LICENSE OF OCCUPATION
MINING RIGHTS ONLY
SURFACE RIGHTS ONLY
ROADS
IMPROVED ROADS
KING'S HIGHWAYS
RAILWAYS
POWER LINES
MARSH OR MUSKEG
MINES
CANCELLED
PATENTED MINING RIGHTS ONLY

NOTES

400' Surface Rights Reservation along the shores of all lakes and rivers.
This Twp. lies within the improvement District of Elliot Lake.
Surface Rights patented for area 1,2,3,4&5 to Elliot Lake Township.
Original shoreline of part of Crotch Lake filled with mine tailings shown thus - - - -

Table with columns: File, Date, Disposition. Row: 151408, 29/9/72, MRO

MINING LANDS - DATE OF ISSUE JUL 25 1974 MINISTRY OF NATURAL RESOURCES

PLAN NO. - M.1218

ONTARIO MINISTRY OF NATURAL RESOURCES SURVEYS AND MAPPING BRANCH

Bolger Tp. (M-1603)

Joubin Tp. (M-1215)

Esten Tp. (M-792)

1218

TOWNSHIP 149.


DISTRICT OF ALGOMA.

SUDBURY MINING DIVISION. M. 1218.

Scale, 40 chains to an inch.

(GUNTERMAN)

Twp. 150



75292	75293	75294	75295	75296	75297	75298	75299	75300	75301	75302	75303	75304	75305	75306	75307	75308	75309	75310	75311	75312	75313	75314	75315	75316	75317	75318	75319	75320	75321	75322	75323	75324	75325	75326	75327	75328	75329	75330	75331	75332	75333	75334	75335	75336	75337	75338	75339	75340	75341	75342	75343	75344	75345	75346	75347	75348	75349	75350	75351	75352	75353	75354	75355	75356	75357	75358	75359	75360	75361	75362	75363	75364	75365	75366	75367	75368	75369	75370	75371	75372	75373	75374	75375	75376	75377	75378	75379	75380	75381	75382	75383	75384	75385	75386	75387	75388	75389	75390	75391	75392	75393	75394	75395	75396	75397	75398	75399	75400	75401	75402	75403	75404	75405	75406	75407	75408	75409	75410	75411	75412	75413	75414	75415	75416	75417	75418	75419	75420	75421	75422	75423	75424	75425	75426	75427	75428	75429	75430	75431	75432	75433	75434	75435	75436	75437	75438	75439	75440	75441	75442	75443	75444	75445	75446	75447	75448	75449	75450	75451	75452	75453	75454	75455	75456	75457	75458	75459	75460	75461	75462	75463	75464	75465	75466	75467	75468	75469	75470	75471	75472	75473	75474	75475	75476	75477	75478	75479	75480	75481	75482	75483	75484	75485	75486	75487	75488	75489	75490	75491	75492	75493	75494	75495	75496	75497	75498	75499	75500
-------	-------	-------	-------	-------	-------	-------	-------	-------	-------	-------	-------	-------	-------	-------	-------	-------	-------	-------	-------	-------	-------	-------	-------	-------	-------	-------	-------	-------	-------	-------	-------	-------	-------	-------	-------	-------	-------	-------	-------	-------	-------	-------	-------	-------	-------	-------	-------	-------	-------	-------	-------	-------	-------	-------	-------	-------	-------	-------	-------	-------	-------	-------	-------	-------	-------	-------	-------	-------	-------	-------	-------	-------	-------	-------	-------	-------	-------	-------	-------	-------	-------	-------	-------	-------	-------	-------	-------	-------	-------	-------	-------	-------	-------	-------	-------	-------	-------	-------	-------	-------	-------	-------	-------	-------	-------	-------	-------	-------	-------	-------	-------	-------	-------	-------	-------	-------	-------	-------	-------	-------	-------	-------	-------	-------	-------	-------	-------	-------	-------	-------	-------	-------	-------	-------	-------	-------	-------	-------	-------	-------	-------	-------	-------	-------	-------	-------	-------	-------	-------	-------	-------	-------	-------	-------	-------	-------	-------	-------	-------	-------	-------	-------	-------	-------	-------	-------	-------	-------	-------	-------	-------	-------	-------	-------	-------	-------	-------	-------	-------	-------	-------	-------	-------	-------	-------	-------	-------	-------	-------	-------	-------	-------	-------	-------	-------	-------	-------	-------	-------	-------	-------	-------	-------	-------	-------	-------	-------	-------

66343	66344	66345	66346	66347	66348	66349	66350	66351	66352	66353	66354	66355	66356	66357	66358	66359	66360	66361	66362	66363	66364	66365	66366	66367	66368	66369	66370	66371	66372	66373	66374	66375	66376	66377	66378	66379	66380	66381	66382	66383	66384	66385	66386	66387	66388	66389	66390	66391	66392	66393	66394	66395	66396	66397	66398	66399	66400	66401	66402	66403	66404	66405	66406	66407	66408	66409	66410	66411	66412	66413	66414	66415	66416	66417	66418	66419	66420	66421	66422	66423	66424	66425	66426	66427	66428	66429	66430	66431	66432	66433	66434	66435	66436	66437	66438	66439	66440	66441	66442	66443	66444	66445	66446	66447	66448	66449	66450	66451	66452	66453	66454	66455	66456	66457	66458	66459	66460	66461	66462	66463	66464	66465	66466	66467	66468	66469	66470	66471	66472	66473	66474	66475	66476	66477	66478	66479	66480	66481	66482	66483	66484	66485	66486	66487	66488	66489	66490	66491	66492	66493	66494	66495	66496	66497	66498	66499	66500
-------	-------	-------	-------	-------	-------	-------	-------	-------	-------	-------	-------	-------	-------	-------	-------	-------	-------	-------	-------	-------	-------	-------	-------	-------	-------	-------	-------	-------	-------	-------	-------	-------	-------	-------	-------	-------	-------	-------	-------	-------	-------	-------	-------	-------	-------	-------	-------	-------	-------	-------	-------	-------	-------	-------	-------	-------	-------	-------	-------	-------	-------	-------	-------	-------	-------	-------	-------	-------	-------	-------	-------	-------	-------	-------	-------	-------	-------	-------	-------	-------	-------	-------	-------	-------	-------	-------	-------	-------	-------	-------	-------	-------	-------	-------	-------	-------	-------	-------	-------	-------	-------	-------	-------	-------	-------	-------	-------	-------	-------	-------	-------	-------	-------	-------	-------	-------	-------	-------	-------	-------	-------	-------	-------	-------	-------	-------	-------	-------	-------	-------	-------	-------	-------	-------	-------	-------	-------	-------	-------	-------	-------	-------	-------	-------	-------	-------	-------	-------	-------	-------	-------	-------	-------	-------	-------	-------	-------

N. Bdy by P.L.S. Wm Bell 1888.
 E. " O.L.S. T.J. Patten 1904.
 S. " P.L.S. C. Unwin 1861.
 W. " P.L.S. T.M. Herrick 1857.
 The West Boundary posted every six miles
 Westerly & Southern Boundaries of Missisquoi Provincial Forest shown thus .
 Lakes & Rivers from Dept. of Surveys Map. N-32a.

ESTEN TWP

Department of Surveys,
 Parliament Buildings,
 Toronto, Ontario, Canada.

Compiled June 1934.

Parcels marked - P are Patented
 L - Leased
 L.O - License of Occupation

Surface reservations 200' wide by Dept of L. & S.
 Sherrill Arson thus

Twp. 143.

THE TOWNSHIP
OF
GUNTERMAN
(Tp. 149)

DISTRICT OF
ALGOMA

SAULT STE. MARIE
MINING DIVISION

SCALE: 1-INCH=40 CHAINS

LEGEND

- PATENTED LAND (P)
- CROWN LAND SALE (C.S)
- LEASES (L)
- LOCATED LAND (Loc)
- LICENSE OF OCCUPATION (L.O)
- MINING RIGHTS ONLY (M.R.O)
- SURFACE RIGHTS ONLY (S.P.O)
- ROADS
- IMPROVED ROADS
- KING'S HIGHWAYS
- RAILWAYS
- POWER LINES
- MARSH OR MUSKEG
- MINES
- CANCELLED
- PATENTED MINING RIGHTS ONLY
- " " SURFACE " "

NOTES

400' Surface Right's Reservation along the shores of all lakes and rivers.

This Twp. lies within the Town of Elliot Lake.

Surface Rights patented for area 1,2,3,4,8,9 to Elliot Lake Townsite.

Original shoreline of part of Crotch Lake filled with mine tailings shown thus

Areas withdrawn from staking under Section 43 of the Mining Act, R.S.O. 1970.

Order No.	File	Date	Disposition	
(45)	151408	28/9/72	M.R.O	
(46)	W.55/76	151625	30/9/76	S.R.S.M.R
(47)	W.57/76	151411	30/9/76	S.R.O
(48)	W.56/76	151625	30/9/76	M.R.O
(49)	W.81/77	152821	23/10/79	S.R.S.M.R
(50)	W.4/79	151415	23/10/79	S.R.O
(51)	W.5/79	152821	23/10/79	S.R.S.M.R
(52)	W.1/80	151415	23/10/79	S.R.O

DATE OF ISSUE
JAN 28 1980

Surface & Mining Rights reserved to prospecting, staking out, sale, lease. See Order on file Section 43 - May 80

(C) QUARRY PERMIT

PLAN NO. **M-1019**

ONTARIO
MINISTRY OF NATURAL RESOURCES
SURVEYS AND MAPPING BRANCH

Bouck Tp (M-1219)

Esten Tp. (M-792)

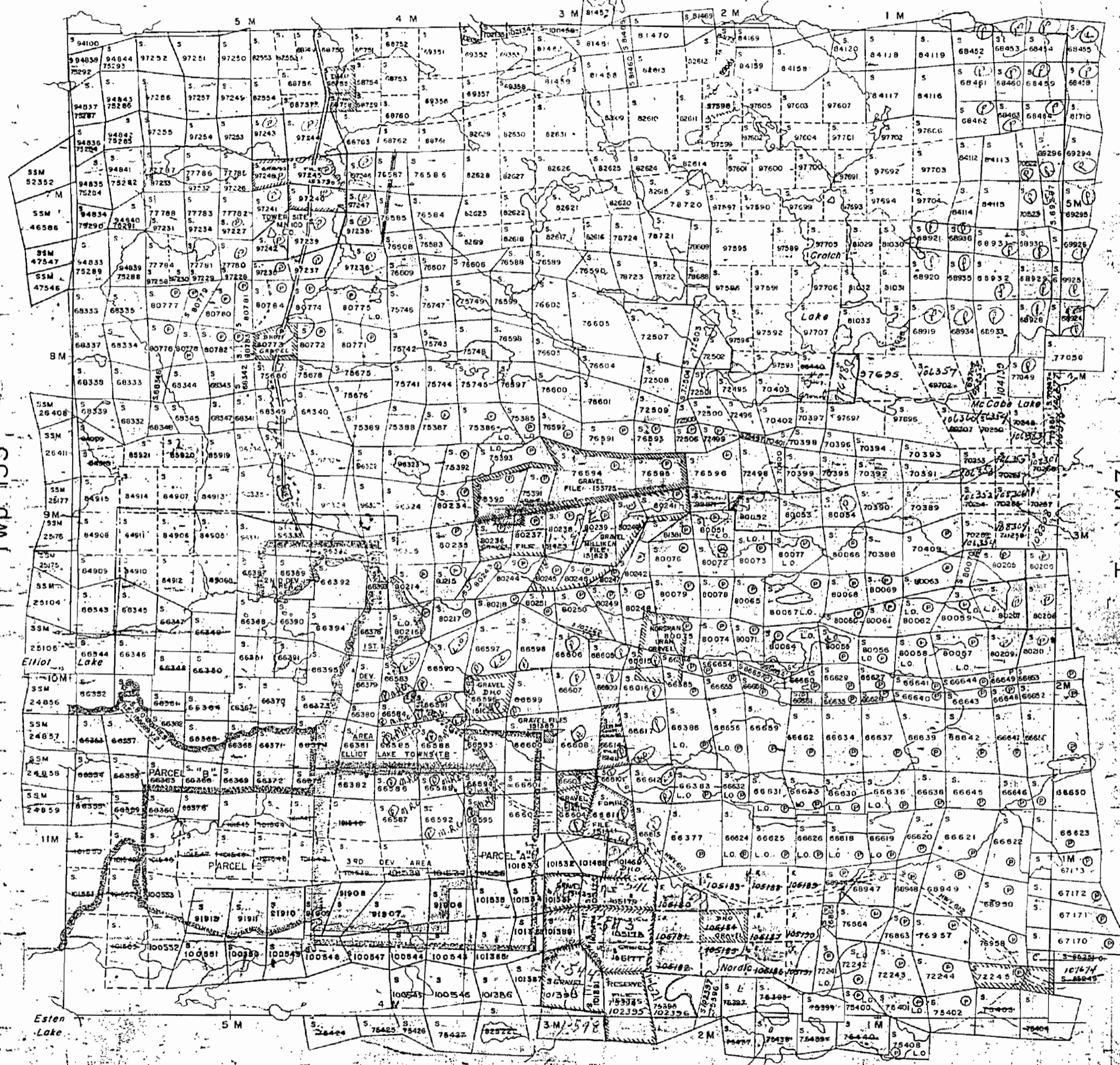
Bolger Tp. (M-1603)

Joubin Tp. (M-1215)



6-3252

Twp. 150



THE TOWNSHIP OF

149
(GUNTERMAN)
DISTRICT OF
ALGOMA

SUDBURY
MINING DIVISION

SCALE: 1-INCH=40 CHAINS

LEGEND

PATENTED LAND	Ⓟ
CROWN LAND SALE	C.S.
LEASES	Ⓛ
LOCATED LAND	Ⓛ
LICENSE OF OCCUPATION	L.O.
MINING RIGHTS ONLY	M.R.O.
SURFACE RIGHTS ONLY	S.R.O.
ROADS	—
IMPROVED ROADS	—
KING'S HIGHWAYS	—
RAILWAYS	—
POWER LINES	—
MARSH OR MUSKEG	—
MINES	—
CANCELLED	—

NOTES

400' Reserve to Dept. of Lands & Forests around all Lakes & Rivers.

This Twp. lies within the Improvement District of Elliot Lake.

Surface Rights patented for area 1, 2 & 3 to Elliot Lake Townsite.

Sand & Gravel on all unpatented mining claims in this Twp., reserved to the Crown.

H.E.P.C. Reserve for proposed transmission Line crossing claims: S. 66589, 90, 92, 95, 97, 98 & S. 66602, 04, 06, 11, 13, 05.

Area marked thus reserved to private Quarry operators & Dept. of Highway. Files: 11128, 151411, 139213, 151626, 151623, 153725, 151385.

PLAN NO. M.1218
DEPARTMENT OF MINES
— ONTARIO —

1218

Twp. 150.

THE TOWNSHIP OF
OF

149
GUSTERMAN
DISTRICT OF
ALGOMA

SUDBURY
MINING DIVISION

SCALE: 1-INCH=40 CHAINS

LEGEND

PATENTED LAND	Ⓟ
CROWN LAND SALE	C.S.
LEASES	Ⓛ
LOCATED LAND	Loc.
LICENSE OF OCCUPATION	L.O.
MINING RIGHTS ONLY	M.R.O.
SURFACE RIGHTS ONLY	S.R.O.
ROADS	—
IMPROVED ROADS	—
KING'S HIGHWAYS	—
RAILWAYS	—
POWER LINES	—
MARSH OR MUSKEG	—
MINES	⚡
CANCELLED	ⓧ

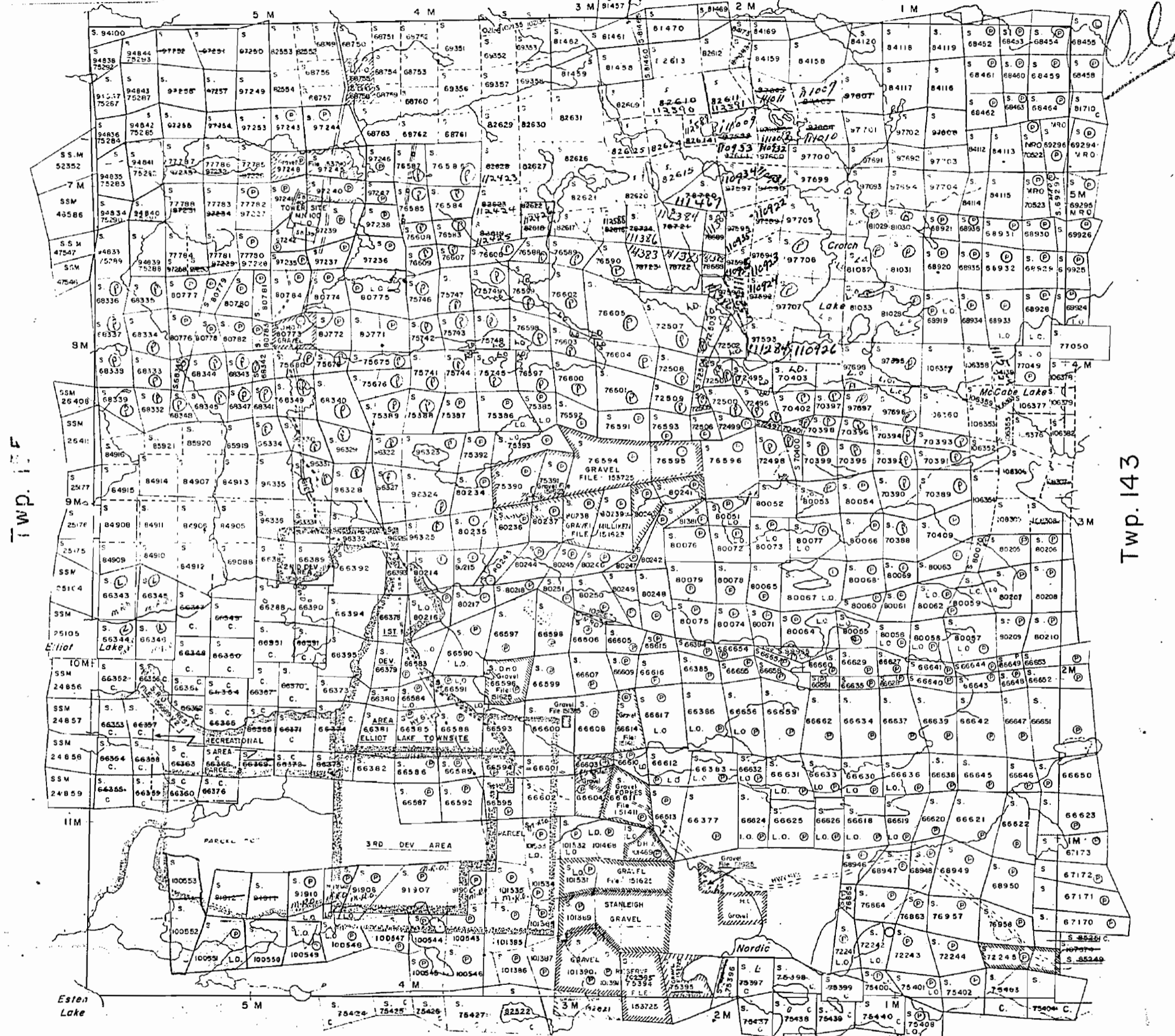
NOTES

- 400' Reserve to Dept. of Lands & Forests around all Lakes & Rivers.
- This Twp. lies within the Improvement District of Elliot Lake.
- Surface Rights patented for area 1, 2 & 3 to Elliot Lake Townsite.
- Sand & Gravel on all unpatented mining claims in this Twp., reserved to the Crown.
- H.E.P.C. Reserve for proposed transmission line crossing claims: S. 66589, 90, 92, 95, 97, 98 & S. 66602, 04, 06, 11, 13, 05.
- Area marked thus: reserved to private Quarry operators & Dept. of Highway.
Files: 11128, 15141, 139213, 151626, 151623, 153725, 151385.

PLAN NO. M.1218

DEPARTMENT OF MINES

— ONTARIO —



TWP. 150. N.

Twp. 143

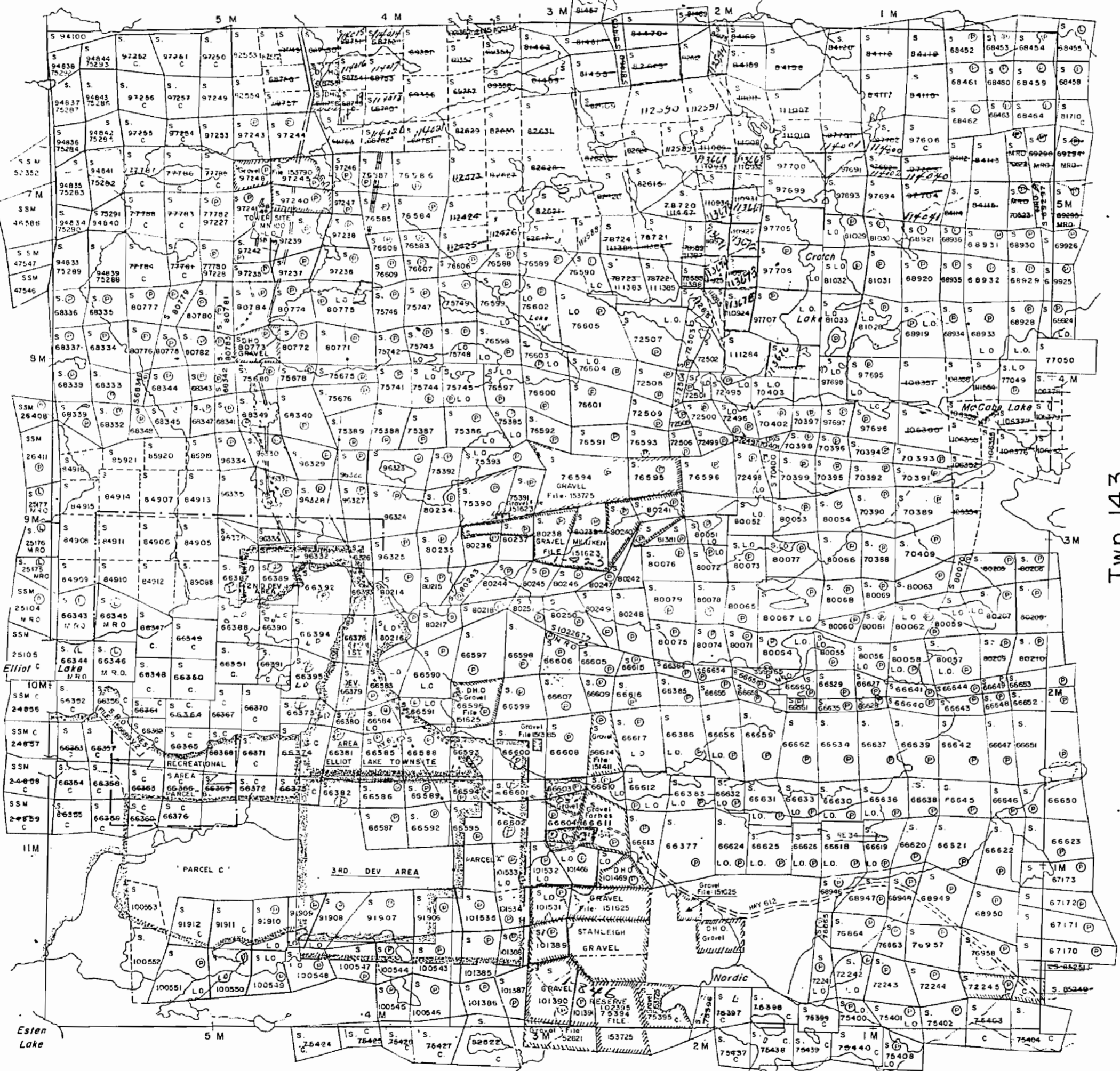
Esten Twp.

Twp. 150

0.00

Twp. 155

Twp. 143



THE TOWNSHIP OF

149
(GUNTERMAN)
DISTRICT OF
ALGOMA

SUDBURY
MINING DIVISION

SCALE: 1-INCH=40 CHAINS

LEGEND

- PATENTED LAND Ⓟ
- CROWN LAND SALE C.S.
- LEASES Ⓞ
- LOCATED LAND Loc.
- LICENSE OF OCCUPATION L.O.
- MINING RIGHTS ONLY M.R.O.
- SURFACE RIGHTS ONLY S.R.O.
- ROADS —
- IMPROVED ROADS —
- KING'S HIGHWAYS —
- RAILWAYS —
- POWER LINES —
- MARSH OR MUSKOG —
- MINES —
- CANCELLED C.

NOTES

- 400' Reserve around all Lakes & Rivers to Dept. of Lands & Forests.
- This Twp. lies within the improvement District of Elliot Lake.
- Surface Rights patented for area 1, 2 & 3 to Elliot Lake Townsite.
- Sand & Gravel on all unpatented mining claims in this Twp. reserved to the Crown.
- H.E.P.C. Reserve for proposed transmission line crossing claims: S. 66589, 90, 92, 95, 97, 98, 99, 100, 101, 102, 103, 104, 105.
- Area marked thus: *|||||* reserved to private Quarry operators & Dept. of Highways. File: 1128, 151411, 139213, 151626, 151623, 153725, 151385.

P.S.R.O. for Pt. of 66604, 66611, 101468 to Town of Elliot Lake mar 14/60 (see file)

PLAN NO.-M.1218

DEPARTMENT OF MINES

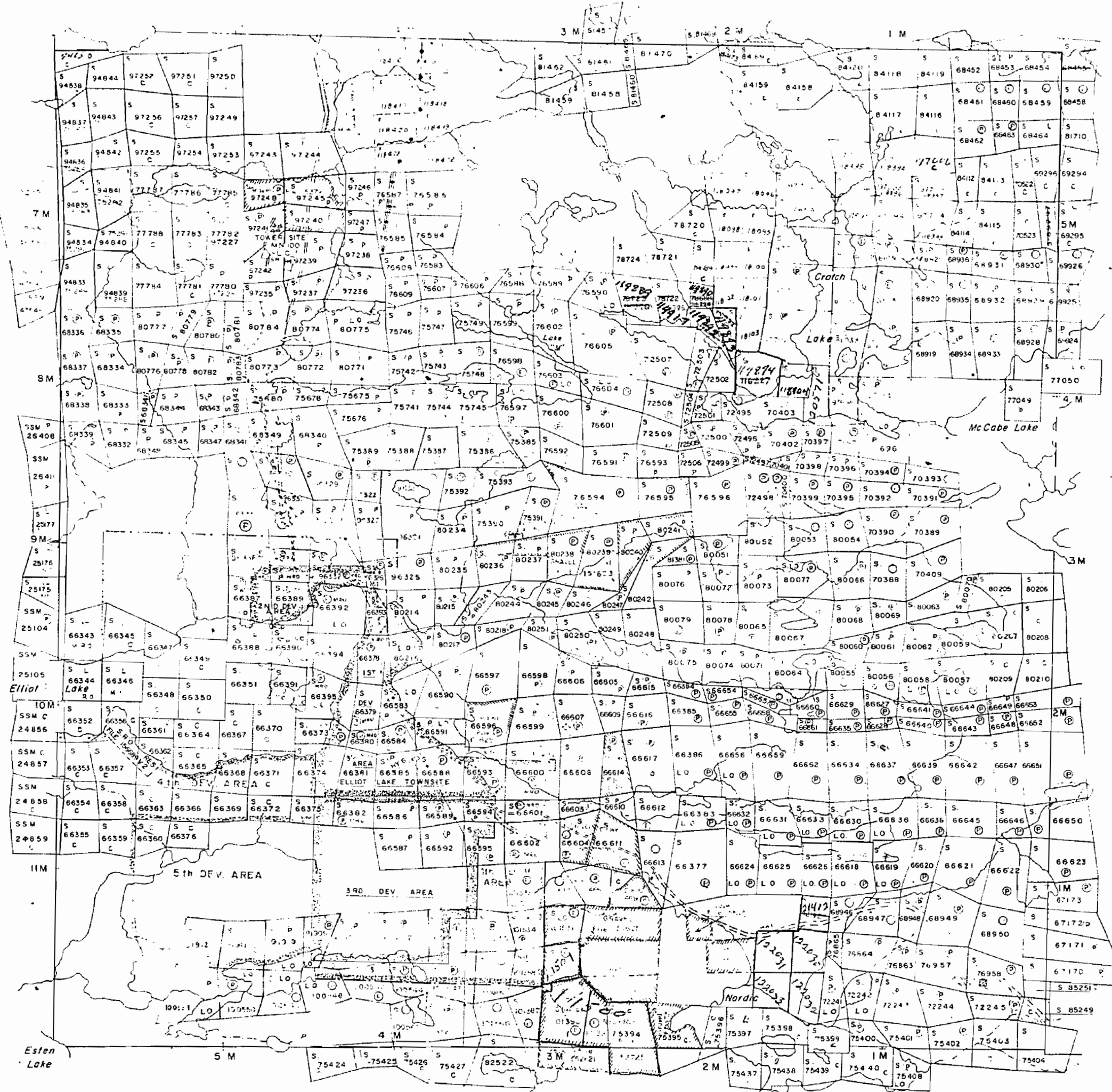
— ONTARIO —

Esten Twp.

Twp. 150

Twp. 155

Twp. 143



Esten Twp.

THE TOWNSHIP OF

149
(GUNTERMAN)
DISTRICT OF
ALGOMA

SUDBURY
MINING DIVISION

SCALE: 1-INCH=40 CHAINS

LEGEND

PATENTED LAND	Ⓟ
CROWN LAND SALE	C.S.
LEASES	Ⓞ
LOCATED LAND	Loc.
LICENSE OF OCCUPATION	L.O.
MINING RIGHTS ONLY	M.R.O.
SURFACE RIGHTS ONLY	S.R.O.
ROADS	—
IMPROVED ROADS	—
KING'S HIGHWAYS	—
RAILWAYS	—
POWER LINES	—
MARSH OR MUSKEG	—
MINES	Ⓧ
CANCELLED	C.

NOTES

400' Reserve around Elliot Lake, B. Forests
to the Lands & Forests.

This Twp. lies within the improvement District
of Elliot Lake.

Surface Rights patented for area 2, 3, 1 & 5
to Elliot Lake Townsite.

Sand & Gravel on all unpatented mining claims
in this Twp. reserved to the Crown.

HERO Reserve for proposed transmission
line on mining claims S 66589, 90, 92, 95, 97, 98,
99, 66602, 04, 06, 11, 13, 05.

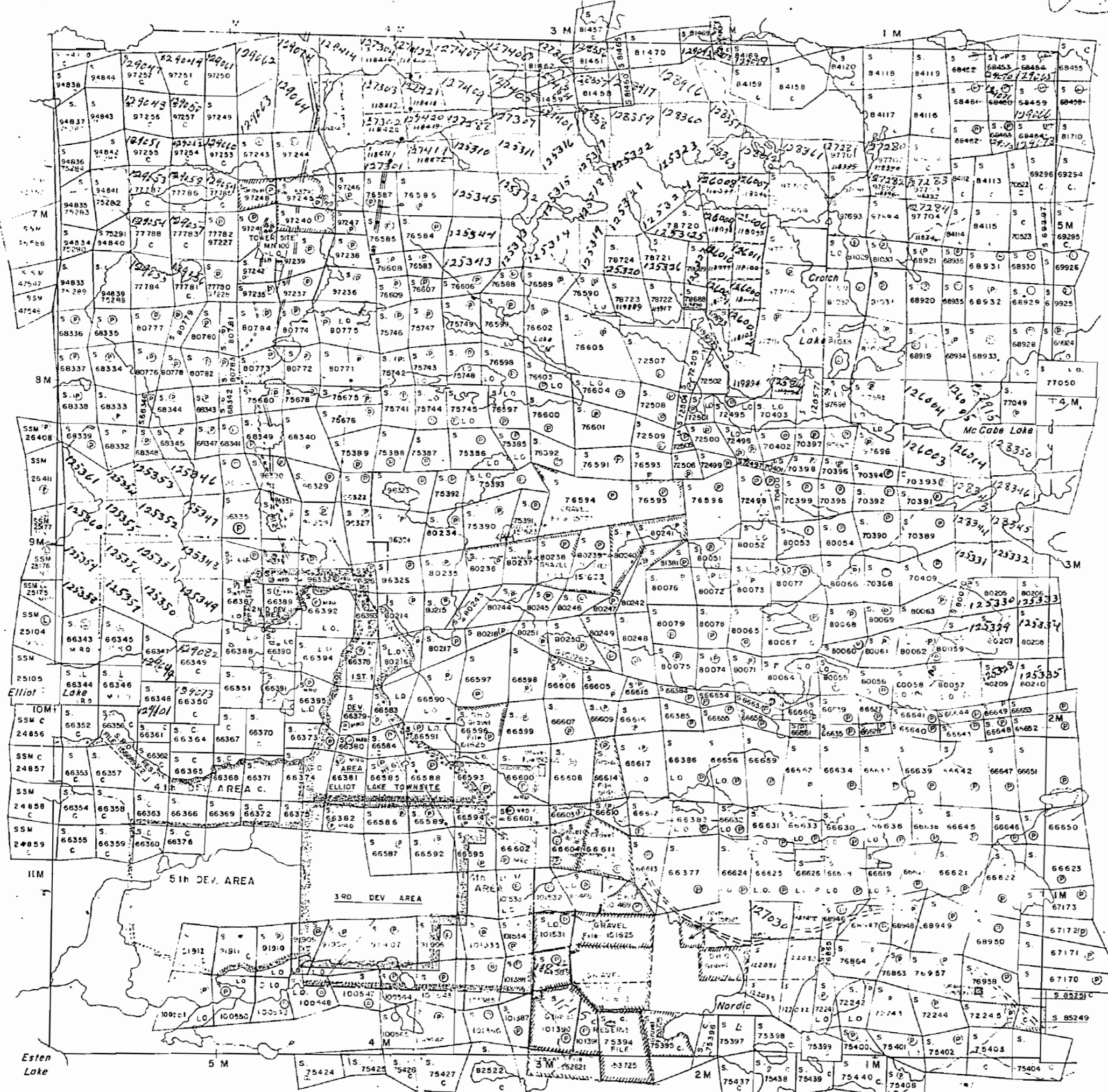
All marked thus: reserved to private
Quarry operators & Dept of Highways
File: 1126, 15111, 139213, 1526 151623,
153725, 151385.

PLAN NO.-M.1218

DEPARTMENT OF MINES

— ONTARIO —

Twp. 150



THE TOWNSHIP OF

149
(GUNTERMAN)
DISTRICT OF
ALGOMA

SUDBURY
MINING DIVISION

SCALE: 1-INCH=40 CHAINS

LEGEND

PATENTED LAND	Ⓟ
CROWN LAND SALE	Ⓞ
LEASES	Ⓛ
LOCATED LAND	Ⓜ
LICENSE OF OCCUPATION	Ⓛ
MINING RIGHTS ONLY	M.R.O.
SURFACE RIGHTS ONLY	S.R.O.
ROADS	—
IMPROVED ROADS	—
KING'S HIGHWAYS	—
RAILWAYS	—
POWER LINES	—
MARSH OR MUSKEG	—
MINES	—
CANCELLED	—

NOTES

400' Reserve around all Lakes & Rivers to Dept. of Lands & Forests

This Twp. lies within the improvement District of Elliot Lake.

Surface Rights patented for area 1,2,3,1&5 to Elliot Lake Townsite.

Sand & Gravel or all unpatented mining claims in this Twp. referred to the Crown

H.E.P.C. Reserve for proposed transmission line crossing claims S. 6589, 9, 92, 95, 97, 98, 99, 66602, 04, 06, 11, 13, 25.

Area marked thus: reserved to private Quarry operators & Dept. of Highways. File: 1126, 1517, 139213, 626, 10623, 13726, 151585.

PLAN NO.-M.1218

DEPARTMENT OF MINES
— ONTARIO —

Esten Twp.

Twp. 143

Twp. 155

Esten Lake

J.M.V.K.