

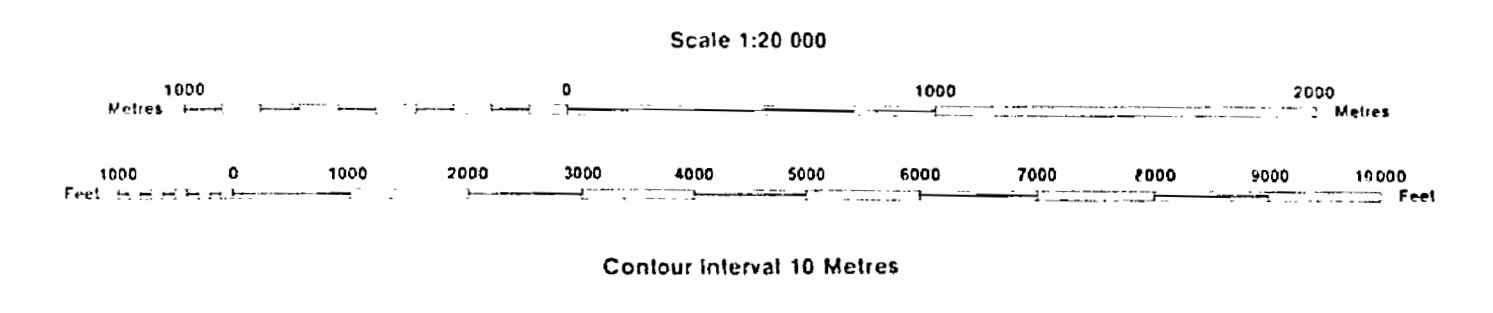
In Service: March 30, 1988

INDEX TO LAND DISPOSITION

PLAN
 G-4055
 TOWNSHIP

M.N.R. ADMINISTRATIVE DISTRICT
SUDBURY
 MINING DIVISION
SUDBURY
 LAND TITLES/REGISTRY DIVISION
SUDBURY

HAENTSCHEL



AREAS WITHDRAWN FROM DISPOSITION

MRO - Mining Rights Only
 SRO - Surface Rights Only
 M+S - Mining and Surface Rights

SYMBOLS

Boundary
Township, Meridian, Baseline
Road allowance; surveyed
shoreline
Lot/Concession; surveyed
unsurveyed
Parcel; surveyed
unsurveyed
Right-of-way; road
railway
utility
Reservation
Cliff, Pit, Pile
Contour
Interpolated
Approximate
Depression
Control point (horizontal)
Flooded land
Mine head frame
Pipeline (above ground)
Railway; single track
double track
abandoned
Road; highway, county, township
access
trail, bush
Shoreline (original)
Transmission line
Wooded area

Description	Order No.	Date	Disposition	File
① PARK RESERVE	117/83	12/10/83	M.S.	18888
② SEC. 36/80	4-2/84	4/2/84	M.S.	18888
③ SEC. 38/80	0-5/75	04/04/85	M.S.	18250
④ STURGEON RIVER PROVINCIAL PARK ONTARIO REGULATION NO. 256/89 MAY 8, 1989 SCHEDULE NO. 230				

Part of order W 2184 REOPENED by order O.M. 0/90 NER effective April 3, 1990 at 7:00 AM E.S.T.

THE INFORMATION THAT APPEARS ON THIS MAP HAS BEEN COMPILED FROM VARIOUS SOURCES, AND ACCURACY IS NOT GUARANTEED. THOSE WISHING TO STAKE MINING CLAIMS SHOULD CONSULT WITH THE MINING RECORDER, MINISTRY OF NORTHERN DEVELOPMENT AND MINES, FOR ADDITIONAL INFORMATION ON THE STATUS OF THE LANDS SHOWN HEREON.

STURGEON RIVER PROVINCIAL PARK ONTARIO REGULATION NO. 256/89 SCHEDULE NO. 230. NOTE - THE LIMITS OF THE PARK ARE POSITION 200 METERS IN PERPENDICULAR DISTANCE FROM THE HIGH WATER MARK UNLESS OTHERWISE STATED ON THE SCHEDULE.


DISPOSITION OF CROWN LANDS

Patent
Surface & Mining Rights
Surface Rights Only
Mining Rights Only
Lease
Surface & Mining Rights
Surface Rights Only
Mining Rights Only
Licence of Occupation
Order-in-Council
Cancelled
Reservation
Sand & Gravel

DATE OF ISSUE
 MAR 30 1988
 SUDBURY
 MINING RECORDER'S OFFICE

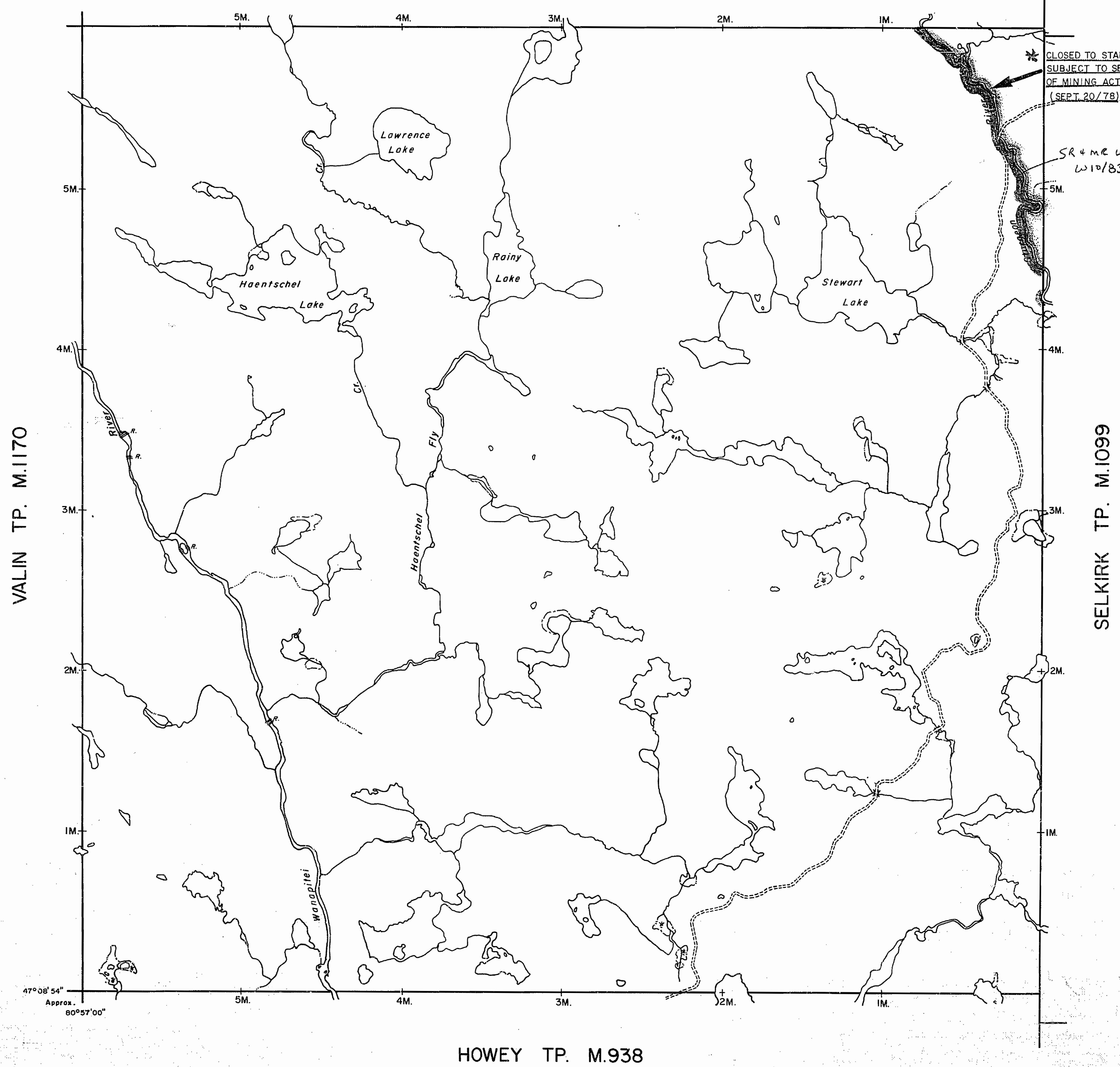
NOTES

400' surface rights reservation along the shores of all lakes and rivers.



* CLOSED TO STAKING EFFECTIVE MARCH 16, 1984, SECTION 36 OF THE MINING ACT

McLEOD TP. M.1017 **OFFICE USE ONLY**

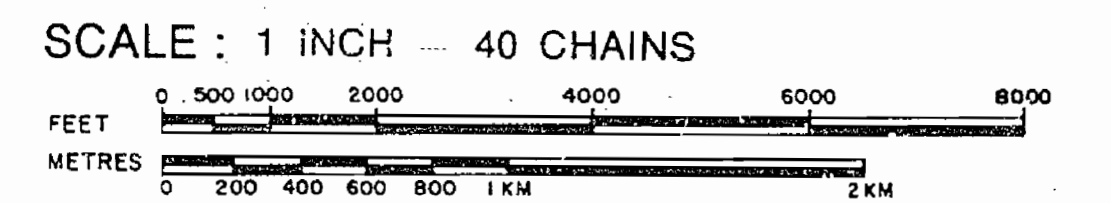


LEGEND

- HIGHWAY AND ROUTE No.
- OTHER ROADS
- TRAILS
- SURVEYED LINES:
 - TOWNSHIPS, BASE LINES, ETC.
 - LOTS, MINING CLAIMS, PARCELS, ETC.
- UNSURVEYED LINES:
 - LOT LINES
 - PARCEL BOUNDARY
 - MINING CLAIMS ETC.
- RAILWAY AND RIGHT OF WAY
- UTILITY LINES
- NON-PERENNIAL STREAM
- FLOODING OR FLOODING RIGHTS
- SUBDIVISION
- ORIGINAL SHORELINE
- MARSH OR MUSKEG
- MINES

DISPOSITION OF CROWN LANDS

TYPE OF DOCUMENT	SYMBOL
PATENT, SURFACE & MINING RIGHTS	
" SURFACE RIGHTS ONLY	
" MINING RIGHTS ONLY	
LEASE, SURFACE & MINING RIGHTS	
" SURFACE RIGHTS ONLY	
" MINING RIGHTS ONLY	
LICENCE OF OCCUPATION	
CROWN LAND SALE	C.S.
ORDER-IN-COUNCIL	OC
RESERVATION	
CANCELLED	
SAND & GRAVEL	



ACRES	HECTARES
40	16

TOWNSHIP
HAENTSCHEL
 DISTRICT
 SUDBURY
 MINING DIVISION
 SUDBURY


Ministry of Natural Resources
 Ontario Surveys and Mapping Branch

Date Oct. 1, 1974 Plan No. **M.904**
 Whitney Block Queen's Park, Toronto

HOWEY TP. M.938

NOTES

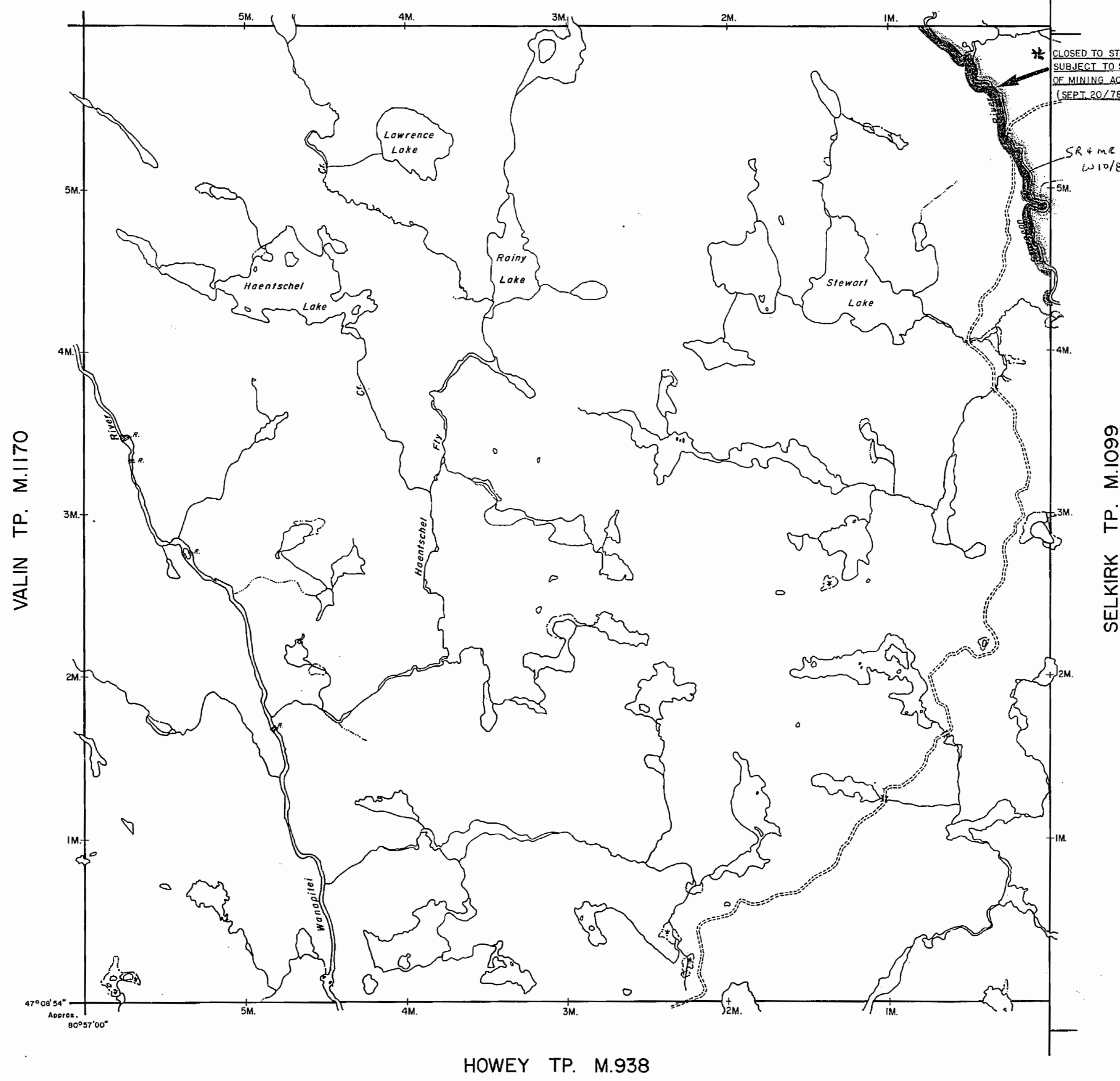
400' surface rights reservation along the shores of all lakes and rivers.



* CLOSED TO STAKING EFFECTIVE MARCH 16, 1984, SECTION 34 OF THE MINING ACT

OFFICE USE ONLY

McLEOD TP. M.1017



VALIN TP. M.1170

SELKIRK TP. M.1099

HOWEY TP. M.938

47° 08' 54" Approx. 80° 57' 00"

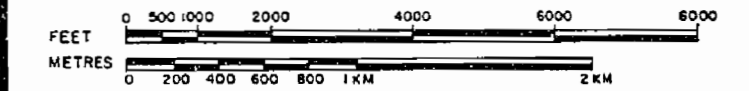
LEGEND

HIGHWAY AND ROUTE No.	
OTHER ROADS	
TRAILS	
SURVEYED LINES:	
TOWNSHIPS, BASE LINES, ETC.	
LOTS, MINING CLAIMS, PARCELS, ETC.	
UNSURVEYED LINES:	
LOT LINES	
PARCEL BOUNDARY	
MINING CLAIMS ETC.	
RAILWAY AND RIGHT OF WAY	
UTILITY LINES	
NON-PERENNIAL STREAM	
FLOODING OR FLOODING RIGHTS	
SUBDIVISION	
ORIGINAL SHORELINE	
MARSH OR MUSKEG	
MINES	

DISPOSITION OF CROWN LANDS

TYPE OF DOCUMENT	SYMBOL
PATENT, SURFACE & MINING RIGHTS	
" SURFACE RIGHTS ONLY	
" MINING RIGHTS ONLY	
LEASE, SURFACE & MINING RIGHTS	
" SURFACE RIGHTS ONLY	
" MINING RIGHTS ONLY	
LICENCE OF OCCUPATION	
CROWN LAND SALE	C.S.
ORDER-IN-COUNCIL	OC
RESERVATION	
CANCELLED	
SAND & GRAVEL	

SCALE : 1 INCH = 40 CHAINS



ACRES	HECTARES
40	16

TOWNSHIP

HAENTSCHEL

DISTRICT

SUDBURY

MINING DIVISION

SUDBURY



Ministry of Natural Resources

Ontario Surveys and Mapping Branch

Date Oct. 1, 1974

Plan No.

Whitney Block Queen's Park, Toronto

M.904

NOTES

400' surface rights reservation along the shores of all lakes and rivers.

AREAS WITHDRAWN FROM DISPOSITION

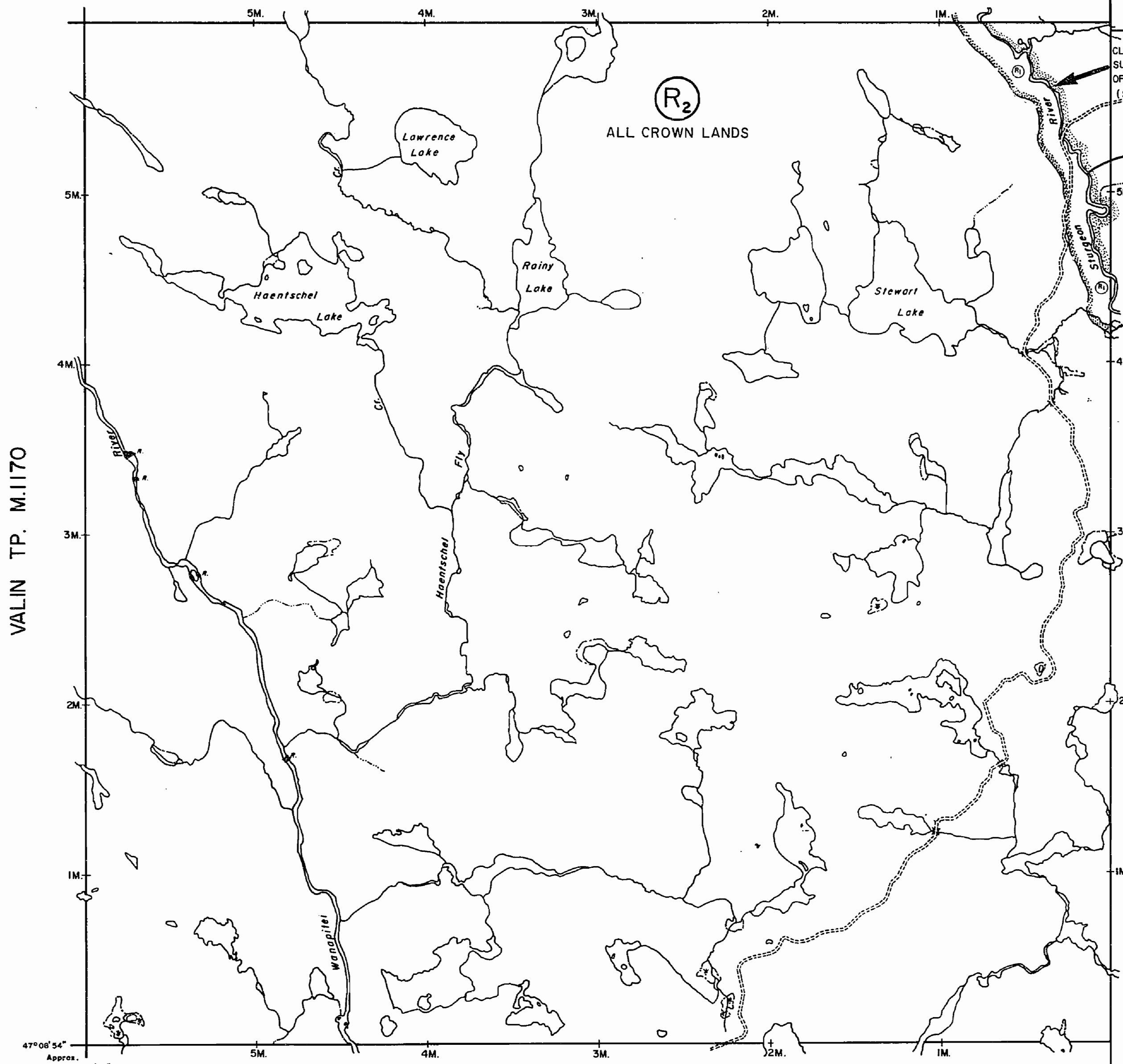
M.R.O. - MINING RIGHTS ONLY

S.R.O. - SURFACE RIGHTS ONLY

M.+S. - MINING AND SURFACE RIGHTS

Description	Order No.	Date	Disposition	File
(1) PARK RESERVE	W.10/83	12/10/83	M. & S.	188539
(2) Sec. 36/80	W.2/84	16/3/84	M. & S.	188540

McLEOD TP. M.1017

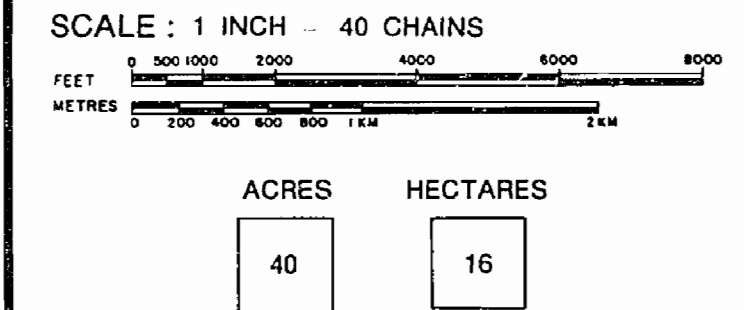


LEGEND

HIGHWAY AND ROUTE No.	
OTHER ROADS	
TRAILS	
SURVEYED LINES:	
TOWNSHIPS, BASE LINES, ETC.	
LOTS, MINING CLAIMS, PARCELS, ETC.	
UNSURVEYED LINES:	
LOT LINES	
PARCEL BOUNDARY	
MINING CLAIMS ETC.	
RAILWAY AND RIGHT OF WAY	
UTILITY LINES	
NON-PERENNIAL STREAM	
FLOODING OR FLOODING RIGHTS	
SUBDIVISION	
ORIGINAL SHORELINE	
MARSH OR MUSKEG	
MINES	

DISPOSITION OF CROWN LANDS

TYPE OF DOCUMENT	SYMBOL
PATENT, SURFACE & MINING RIGHTS	
" SURFACE RIGHTS ONLY	
" MINING RIGHTS ONLY	
LEASE, SURFACE & MINING RIGHTS	
" SURFACE RIGHTS ONLY	
" MINING RIGHTS ONLY	
LICENCE OF OCCUPATION	
CROWN LAND SALE	C.S.
ORDER-IN-COUNCIL	OC
RESERVATION	
CANCELLED	
SAND & GRAVEL	

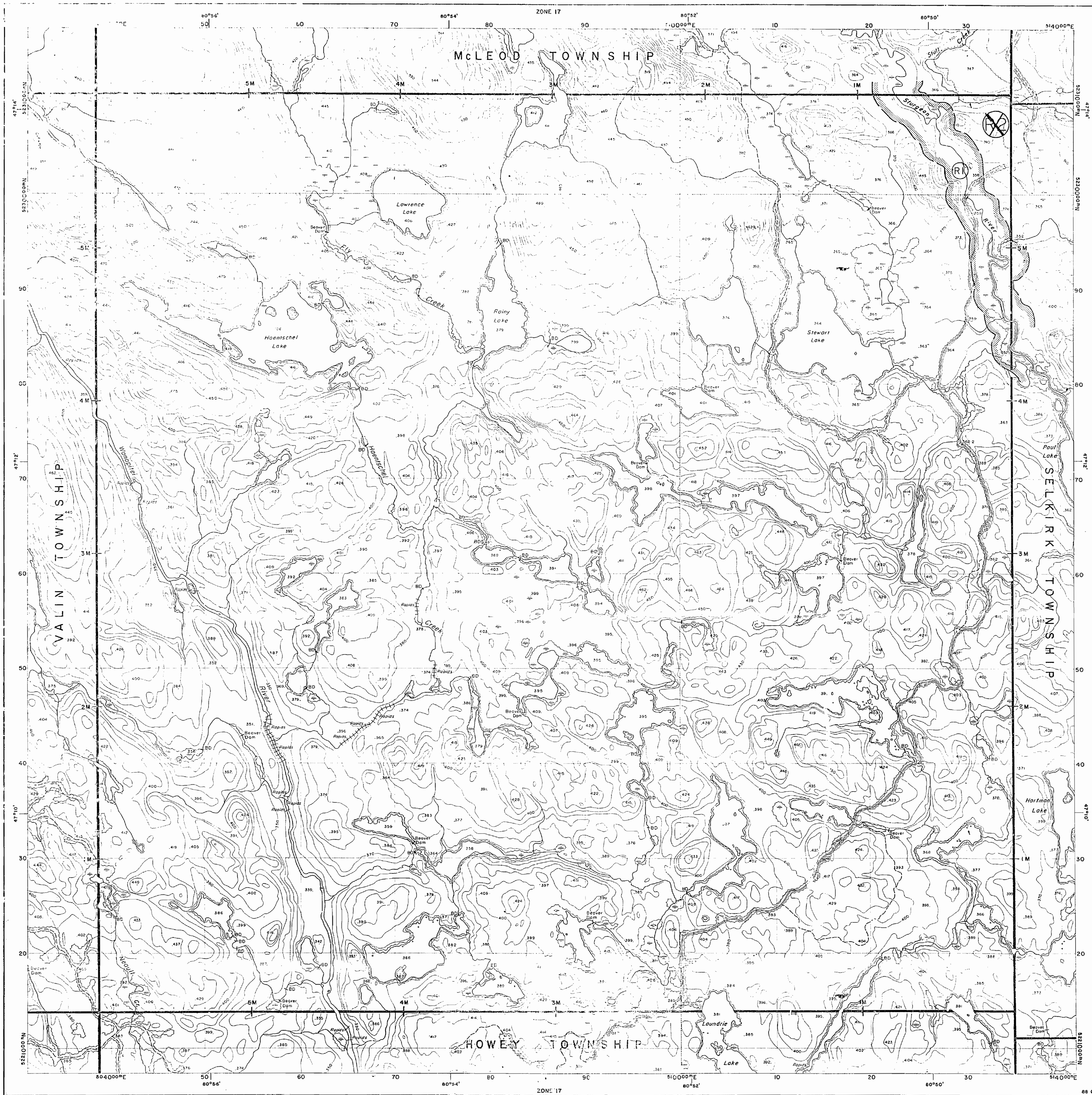


TOWNSHIP
HAENTSCHEL
 DISTRICT
 SUDBURY
 MINING DIVISION
 SUDBURY

Ministry of Natural Resources
 Ontario Surveys and Mapping Branch

Date Oct. 1, 1974 Plan No.
 Whitney Block Queen's Park, Toronto **M.904**

HOWEY TP. M.938



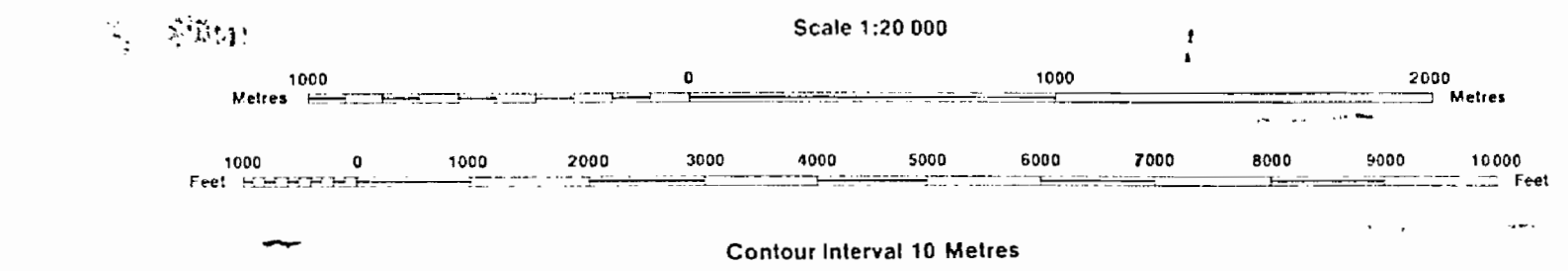
In Service - March 30, 1988

INDEX TO LAND DISPOSITION

PLAN
G-4055
TOWNSHIP

M.N.R. ADMINISTRATIVE DISTRICT
SUDBURY
MINING DIVISION
SUDBURY
LAND TITLES/REGISTRY DIVISION
SUDBURY

HAENTSCHEL



AREAS WITHDRAWN FROM DISPOSITION

MRO - Mining Rights Only
SRO - Surface Rights Only
M+S - Mining and Surface Rights

Description	Order No.	Date	Disposition	File	
⊗ PARK RESERVE	W.10/63	12/10/63	M.R.O.	188630	
⊗	4-36/60	4/6/64	M.S.	106640	
⊗	SEC.35/80	0-9-785	04/04/85	M.S.	19150
⊗ STURGEON RIVER PROVINCIAL PARK, ONTARIO REGULATION NO.256/89, MAY 8, 1989, SCHEDULE NO.230					
Part of order W 2/84 REOPENED by order					
O.M. O/S/90 NEF effective April 3, 1990 at 7:00 AM E.S.T.					

SYMBOLS

Boundary
Township, Meridian, Baseline	—————
Road allowance; surveyed	—————
shoreline	~~~~~
Lot/Concession; surveyed	—————
unsurveyed
Parcel; surveyed
unsurveyed
Right-of-way; road	—————
railway	—————
utility
Reservation
Cliff, Pit, Pile
Contour
Interpolated
Approximate
Depression
Control point (horizontal)
Flooded land
Mine head frame
Pipeline (above ground)
Railway; single track
double track
abandoned
Road; highway, county, township
access
trail, bush
Shoreline (original)
Transmission line
Wooded area

THE INFORMATION THAT APPEARS ON THIS MAP HAS BEEN COMPILED FROM VARIOUS SOURCES, AND ACCURACY IS NOT GUARANTEED. THOSE WISHING TO STAKE MINING CLAIMS SHOULD CONSULT WITH THE MINING RECORDER, MINISTRY OF NORTHERN DEVELOPMENT AND MINES, FOR ADDITIONAL INFORMATION ON THE STATUS OF THE LANDS SHOWN HEREON.

DISPOSITION OF CROWN LANDS

Patent
Surface & Mining Rights
Surface Rights Only
Mining Rights Only
Lease
Surface & Mining Rights
Surface Rights Only
Mining Rights Only
Licence of Occupation
Order-in-Council
Cancelled
Reservation
Sand & Gravel

DATE OF ISSUE
JUN 27 1988
SUDBURY
MINING RECORDER'S OFFICE

DATE OF ISSUE
JUN 27 1988
SUDBURY
MINING RECORDER'S OFFICE

DATE OF ISSUE
JUN 27 1988
SUDBURY
MINING RECORDER'S OFFICE

Map base and land disposition drafting by Surveys and Mapping Branch, Ministry of Natural Resources.

The disposition of land, location of lot fabric and parcel boundaries on this index was compiled for administrative purposes only.



Ministry of Natural Resources
 Ministry of Northern Development and Mines

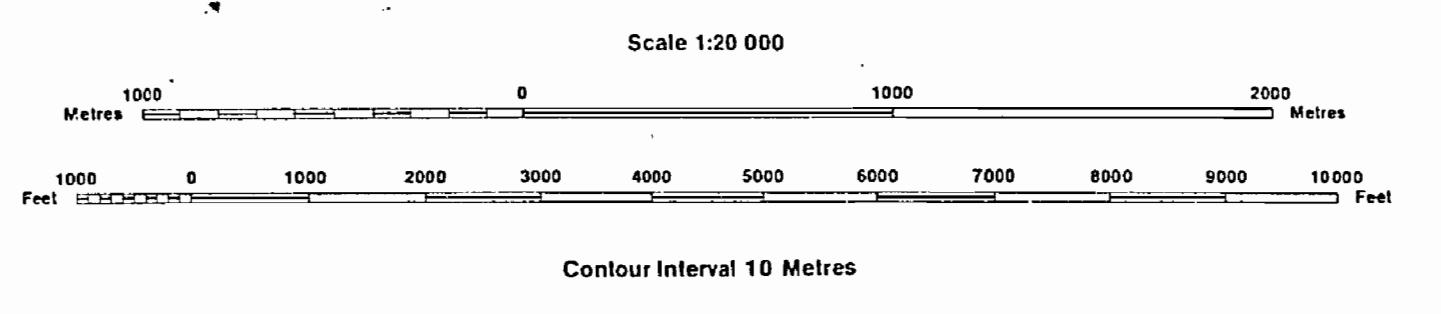
In Service: March 30, 1988

INDEX TO LAND DISPOSITION

PLAN
 G-4055
 TOWNSHIP

M.N.R. ADMINISTRATIVE DISTRICT
 SUDBURY
 MINING DIVISION
 SUDBURY
 LAND TITLES/REGISTRY DIVISION
 SUDBURY

HAENTSCHEL



SYMBOLS

Boundary
Township, Meridian, Baseline
Road allowance; surveyed
shoreline
Lot/Concession; surveyed
unsurveyed
Parcel; surveyed
unsurveyed
Right-of-way; road
railway
utility
Reservation
Chil, Pit, Pile
Contour
Interpolated
Approximate
Depression
Control point (horizontal)
Flooded land
Mine head frame
Pipeline (above ground)
Railway; single track
double track
abandoned
Road; highway, county, township
access
trail, bush
Shoreline (original)
Transmission line
Wooded area

AREAS WITHDRAWN FROM DISPOSITION

Description	Order No.	Date	Disposition	File
PARK RESERVE	121079	12/10/83	M.S.	100540
SEC. 28/30	0-3-2/95	04/04/85	M.S.	100540
STURGEON RIVER PROVINCIAL PARK ONTARIO				
REGULATION NO.256/89 MAY 8, 1989 SCHEDULE NO.230				
Part of order W 2184 REOPENED by order				
O.M. 0190 NER effective April 3, 1990 at 7:00 AM E.A.T.				

THE INFORMATION THAT APPEARS ON THIS MAP HAS BEEN COMPILED FROM VARIOUS SOURCES, AND ACCURACY IS NOT GUARANTEED. THOSE WISHING TO STAKE MINING CLAIMS SHOULD CONSULT WITH THE MINING RECORDER, MINISTRY OF NORTHERN DEVELOPMENT AND MINES, FOR ADDITIONAL INFORMATION ON THE STATUS OF THE LANDS SHOWN HEREON.

DISPOSITION OF CROWN LANDS

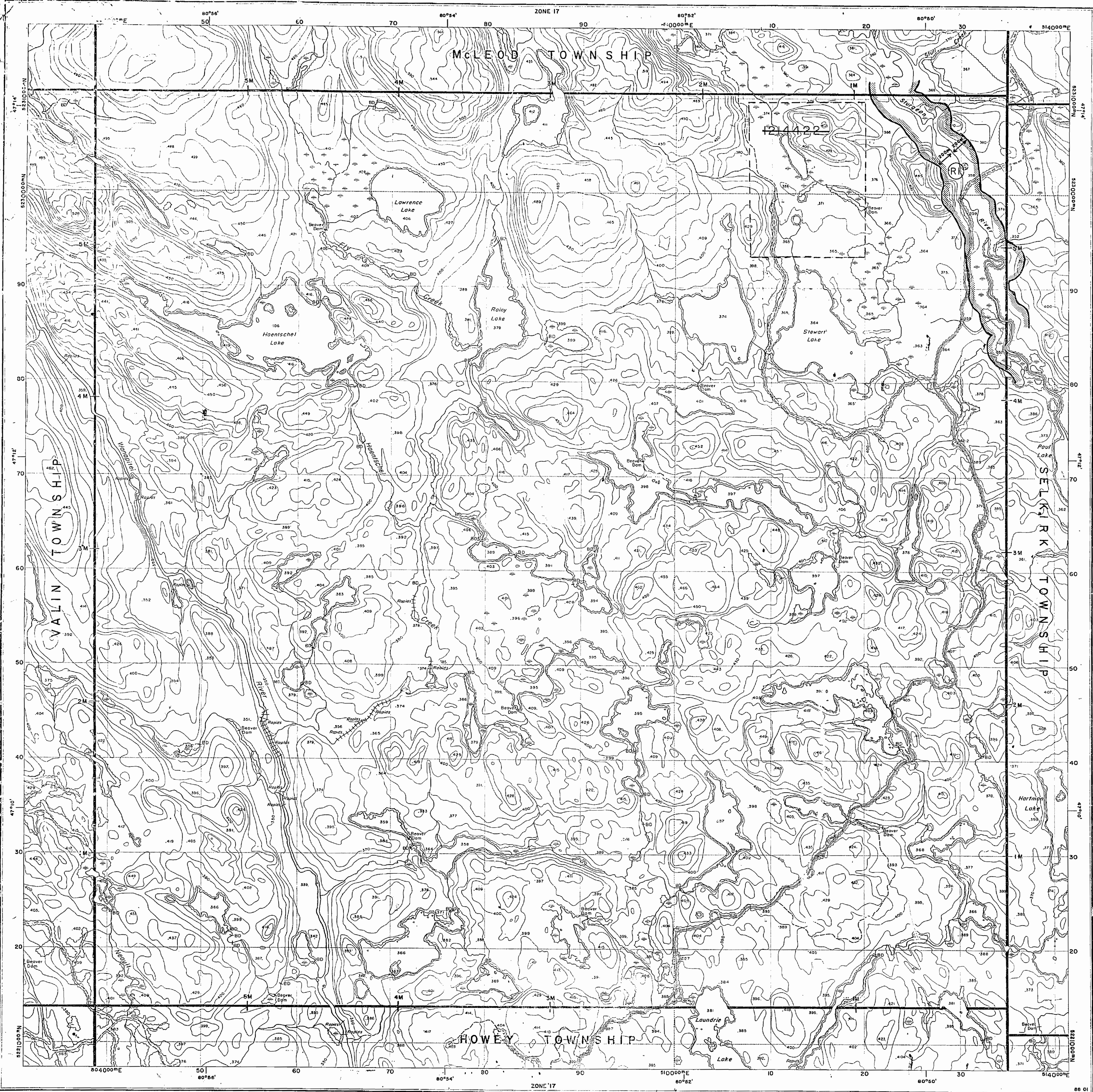
Patent
Surface & Mining Rights
Surface Rights Only
Mining Rights Only
Lease
Surface & Mining Rights
Surface Rights Only
Mining Rights Only
Licence of Occupation
Order-in-Council
Cancelled
Reservation
Sand & Gravel

DATE OF ISSUE
 APR 4 1985
 SUDBURY
 MINING RECORDER'S OFFICE

DATE OF ISSUE
 MAR 3 1988
 SUDBURY
 MINING RECORDER'S OFFICE

Map base and land disposition drafting by Surveys and Mapping Branch, Ministry of Natural Resources.


The disposition of land, location of lot fabric and parcel boundaries on this index was compiled for administrative purposes only.



In Service: March 30, 1988

INDEX TO LAND DISPOSITION

PLAN G-4055
 TOWNSHIP HAENTSCHEL
 M.N.R. ADMINISTRATIVE DISTRICT SUDBURY
 MINING DIVISION SUDBURY
 LAND TITLES/REGISTRY DIVISION SUDBURY
 DATE OF ISSUE OCT 22 1988
 PROVINCIAL RECORDING OFFICE - SUDBURY



AREAS WITHDRAWN FROM DISPOSITION

Description	Order No.	Date	Disposition	File
① PARK RESERVE	W-10/83	12/10/83	M.S.	100530
② SEC. 36/80	W-2/84	4/2/84	M.S.	100540
③ SEC. 36/80	O.S. 9/85	04/04/85	M.S.	19150

STURGEON RIVER PROVINCIAL PARK ONTARIO
 REGULATION NO. 256/89 MAY 8, 1989 SCHEDULE NO. 230
 Part of order W 2184 REOPENED by order
 O.M. O/89 NR effective April 13/89 at 7:00 AM E.A.T.

SYMBOLS

Boundary
Township, Meridian, Baseline
Road allowance; surveyed
shoreline
Lot/Concession; surveyed
unsurveyed
Parcel; surveyed
unsurveyed
Right-of-way; road
railway
utility
Reservation
Cliff, Pit, File
Contour
Interpolated
Approximate
Depression
Control point (horizontal)
Flooded land
Mine head frame
Pipeline (above ground)
Railway; single track
double track
abandoned
Road; highway, county, township
access
trail, lush
Shoreline (original)
Transmission line
Wooded area

THE INFORMATION THAT APPEARS ON THIS MAP HAS BEEN COMPILED FROM VARIOUS SOURCES, AND ACCURACY IS NOT GUARANTEED. THOSE WISHING TO STAKE MINING CLAIMS SHOULD CONSULT WITH THE MINING RECORDER, MINISTRY OF NORTHERN DEVELOPMENT AND MINES, FOR ADDITIONAL INFORMATION ON THE STATUS OF THE LANDS SHOWN HEREON.

STURGEON RIVER PROVINCIAL PARK ONTARIO REGULATION NO. 256/89 SCHEDULE NO. 230. NOTE - THE LIMITS OF THE PARK ARE POSITION 200 METERS IN PERPENDICULAR DISTANCE FROM THE HIGH WATER MARK UNLESS OTHERWISE STATED ON THE SCHEDULE.

DISPOSITION OF CROWN LANDS

Patent
Surface & Mining Rights
Surface Rights Only
Mining Rights Only
Lease
Surface & Mining Rights
Surface Rights Only
Mining Rights Only
Licence of Occupation
Order-in-Council
Cancelled
Reservation
Sand & Gravel

DATE OF ISSUE
 MAR 30 1988
 SUDBURY
 MINING RECORDER'S OFFICE

Map base and land disposition drafting by Surveys and Mapping Branch, Ministry of Natural Resources.

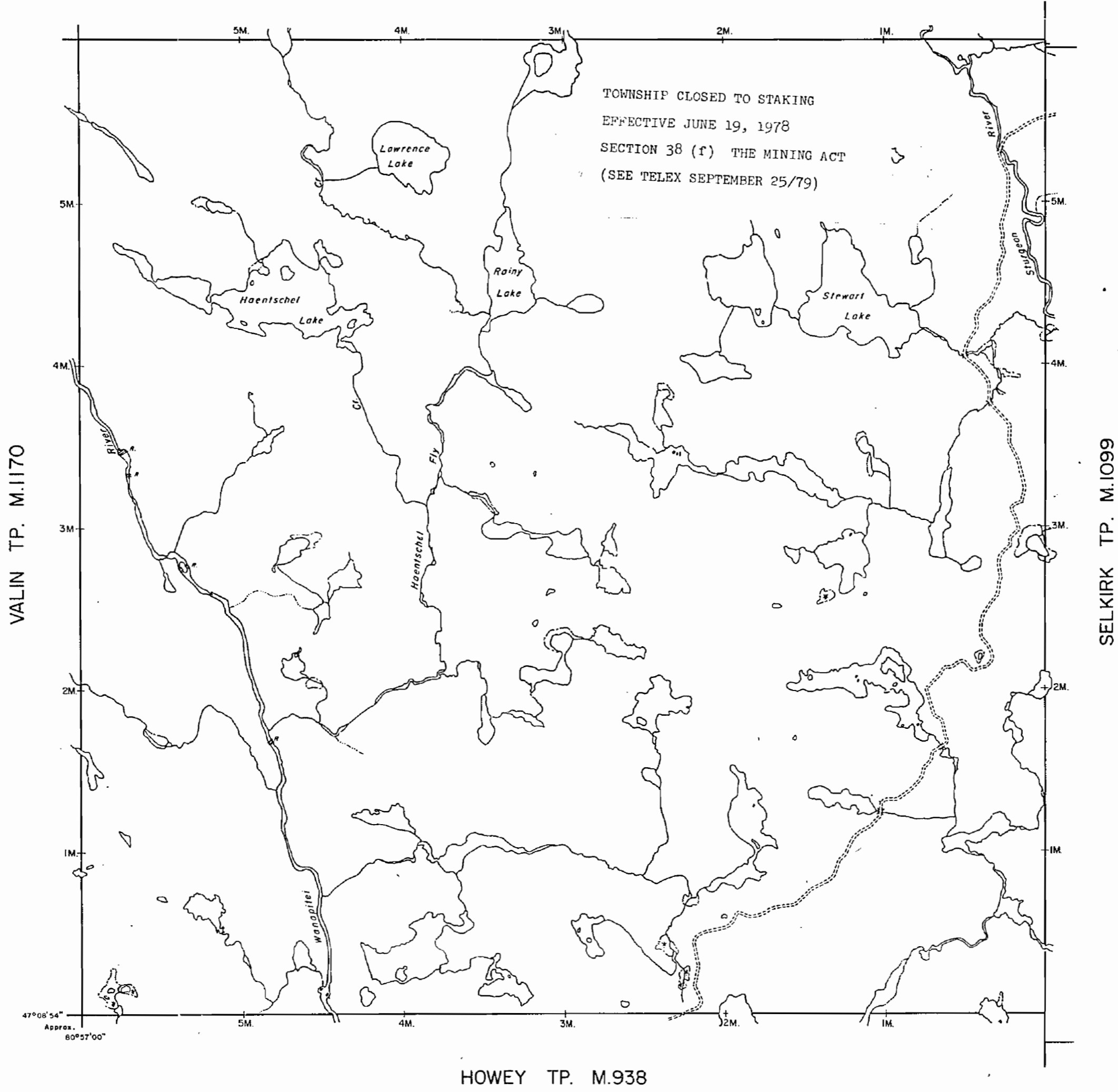
The disposition of land, location of lot fabric and parcel boundaries on this index was compiled for administrative purposes only.

NOTES

400' surface rights reservation along the shores of all lakes and rivers.



McLEOD TP. M.1017

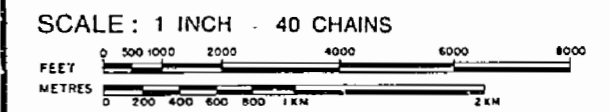


LEGEND

- HIGHWAY AND ROUTE No.
- OTHER ROADS
- TRAILS
- SURVEYED LINES:
 - TOWNSHIPS, BASE LINES, ETC.
 - LOTS, MINING CLAIMS, PARCELS, ETC.
- UNSURVEYED LINES:
 - LOT LINES
 - PARCEL BOUNDARY
 - MINING CLAIMS ETC.
- RAILWAY AND RIGHT OF WAY
- UTILITY LINES
- NON-PERENNIAL STREAM
- FLOODING OF FLOODING RIGHTS
- SUBDIVISION
- ORIGINAL SHORELINE
- MARSH OR MUSKEG
- MINES

DISPOSITION OF CROWN LANDS

TYPE OF DOCUMENT	SYMBOL
PATENT, SURFACE & MINING RIGHTS	
" SURFACE RIGHTS ONLY	
" MINING RIGHTS ONLY	
LEASE, SURFACE & MINING RIGHTS	
" SURFACE RIGHTS ONLY	
" MINING RIGHTS ONLY	
LICENCE OF OCCUPATION	
CROWN LAND SALE	C.S.
ORDER-IN-COUNCIL	OC
RESERVATION	
CANCELLED	
SAND & GRAVEL	



TOWNSHIP
HAENTSCHEL
 DISTRICT
 SUDBURY
 MINING DIVISION
 SUDBURY

Ministry of Natural Resources
 Ontario Surveys and Mapping Branch

Date Oct. 1, 1974 Plan No.
 Whitney Block Queen's Park, Toronto **M.904**