1742

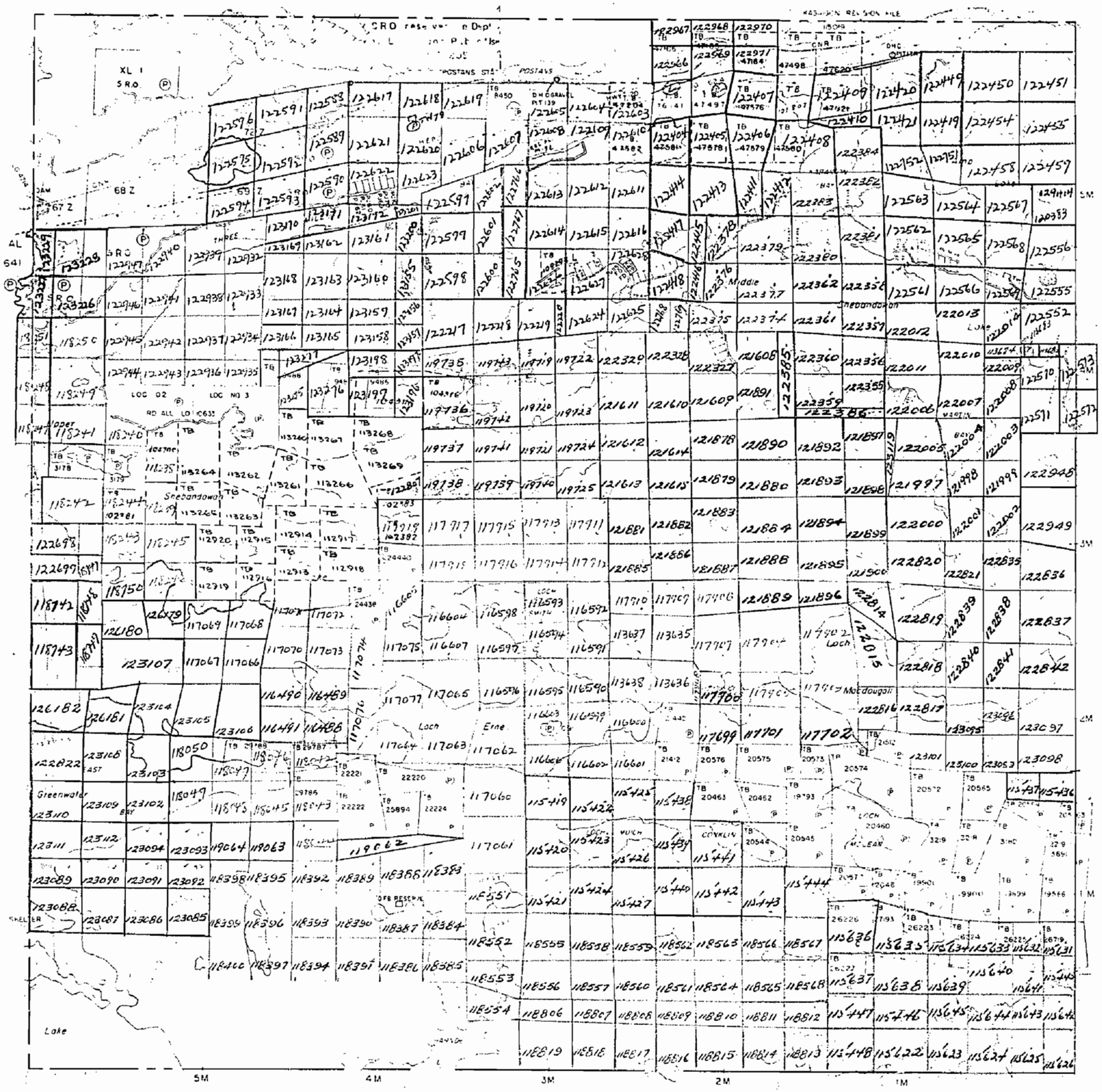

THE TOWNSHIP OF

HAINES

DISTRICT OF THUNDER BAY

PORT ARTHUR MINING DIVISION

SCALE: 1-INCH=40 CHAINS

LEGEND

PATENTED LAND	Ⓟ
CROWN LAND SALE	C.S.
LEASES	Ⓛ
LOCATED LAND	Loc.
LICENSE OF OCCUPATION	L.O.
MINING RIGHTS ONLY	M.R.O.
SURFACE RIGHTS ONLY	S.R.O.
ROADS	
IMPROVED ROADS	
KING'S HIGHWAYS	
RAILWAYS	
POWER LINES	
MARSH OR MUSKEG	
MINES	
CANCELLED	C.

NOTES

400' Reserve around all Lakes & Rivers to Dept. of Lands & Forests.

LO 4714 Right to hold water up to the high water mark: Shebandowan Lake elev 1479.61'
Greenwater Lake elev. 1507.27'
Kashabowie Lake elev. 1490.45' file 45816 vol.2

1964

PLAN NO.- M-1742

DEPARTMENT OF MINES
— ONTARIO —

1742

Kashabowie Lake (M-2405)

Kashabowie Lake (M-2405)

Greenwater Lake (M-2096)

Hagey Twp. (M-1741)

Begin Twp. (M-1648)



THE TOWNSHIP OF

HAINES

DISTRICT OF THUNDER BAY

PORT ARTHUR MINING DIVISION

SCALE: 1-INCH=40 CHAINS

LEGEND

PATENTED LAND	P
CROWN LAND SALE	C.S.
LEASES	L
LOCATED LAND	Loc.
LICENSE OF OCCUPATION	L.O.
MINING RIGHTS ONLY	M.R.O.
SURFACE RIGHTS ONLY	S.R.O.
ROADS	
IMPROVED ROADS	
KING'S HIGHWAYS	
RAILWAYS	
POWER LINES	
MARSH OR MUSKEG	
MINES	
CANCELLED	C.

NOTES

400' Surface Rights Reservation around all Lakes & Rivers

LO. 4714 Right to hold water up to the high water mark: Shebandowan Lake elev. 1478.61'
Greenwater Lake elev. 1507.27'
Kashabowie Lake elev. 1490.45' file 45816 vol. 2

1966

PLAN NO.- M-1742

DEPARTMENT OF MINES
— ONTARIO —

PORT ARTHUR RECEIVED SEP - 9 1966 MINING DIVISION

1742

Kashabowie Lake (M-2405)

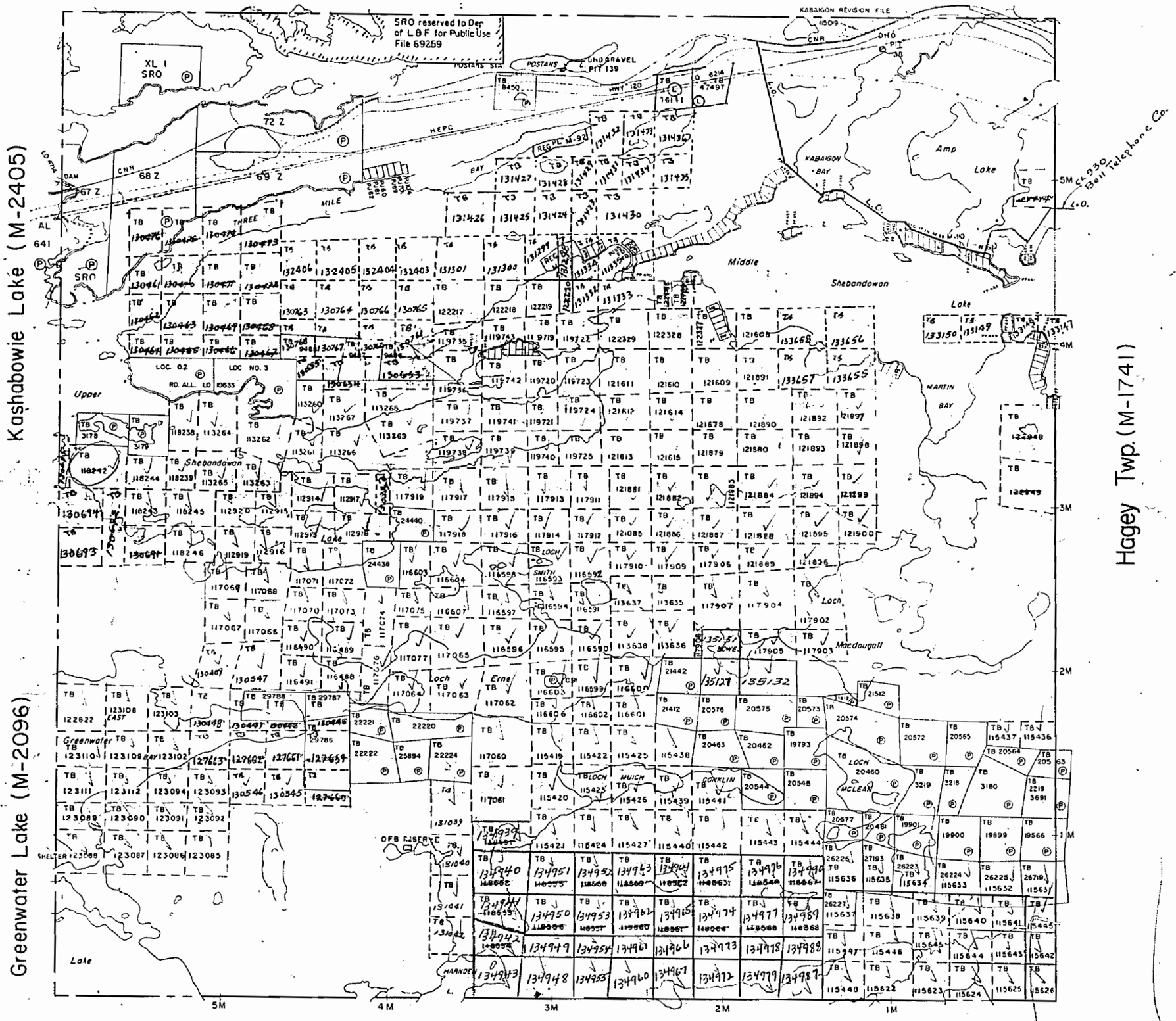

THE TOWNSHIP OF

HAINES

DISTRICT OF THUNDER BAY

PORT ARTHUR MINING DIVISION

SCALE: 1-INCH=40 CHAINS

LEGEND

PATENTED LAND	(P)
CROWN LAND SALE	C.S.
LEASES	(L)
LOCATED LAND	Loc.
LICENSE OF OCCUPATION	L.O.
MINING RIGHTS ONLY	M.R.O.
SURFACE RIGHTS ONLY	S.R.O.
ROADS	
IMPROVED ROADS	
KING'S HIGHWAYS	
RAILWAYS	
POWER LINES	
MARSH OR MUSKEG	
MINES	
CANCELLED	C.

NOTES

400' Surface Rights Reservation around Lakes & Rivers

L.O. 4714 Right to hold water up to the high water mark: Shebandowan Lake elev. 1478.61'
Greenwater Lake elev. 1507.27'
Kashabowie Lake elev. 1490.45' file 45816 vol. 2

1967

PLAN NO.- M-1742

DEPARTMENT OF MINES
— ONTARIO —

1742

Kashabowie Lake (M-2405)

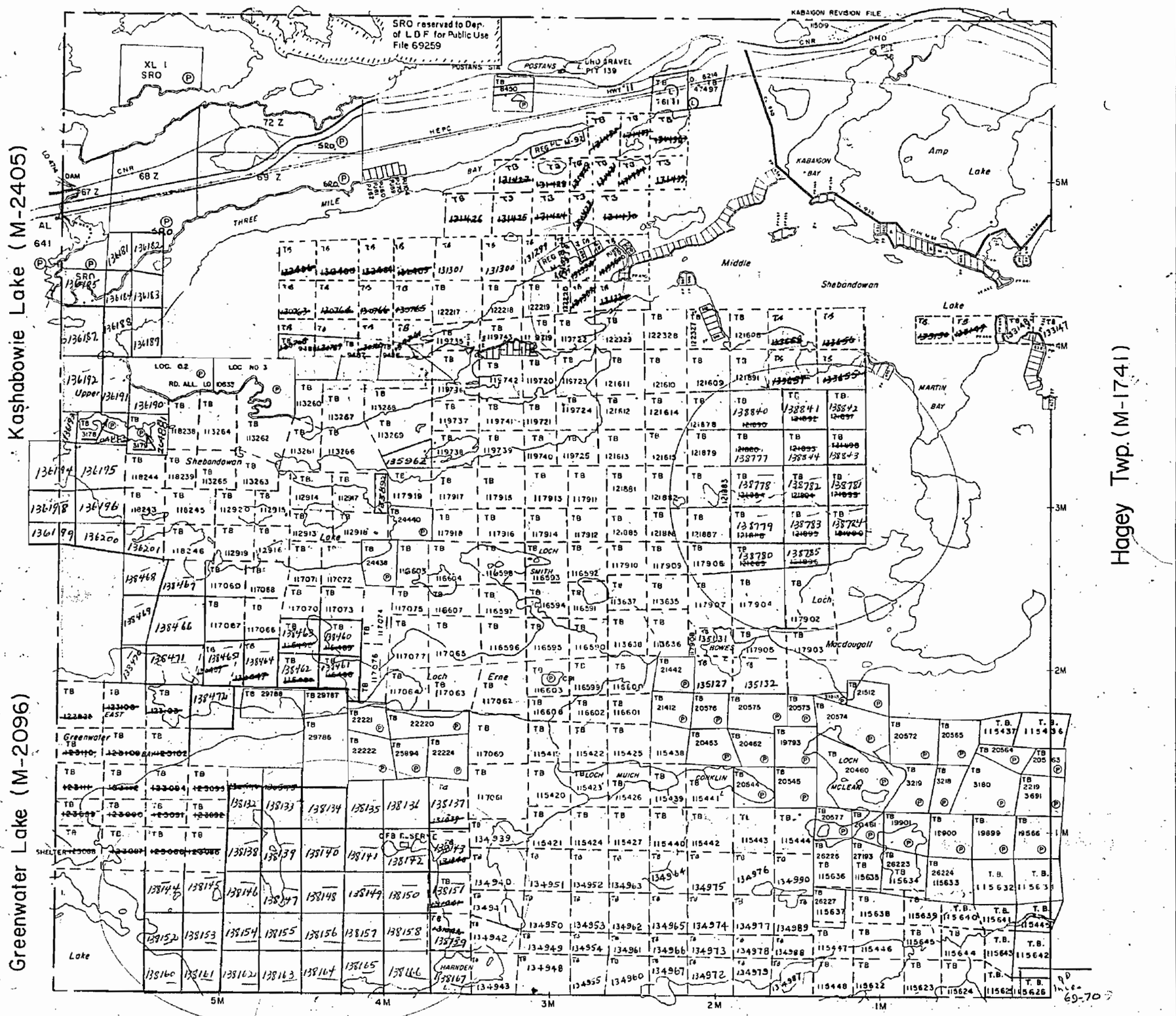

THE TOWNSHIP OF

HAINES

DISTRICT OF THUNDER BAY

PORT ARTHUR MINING DIVISION

SCALE: 1-INCH=40 CHAINS

LEGEND

PATENTED LAND	Ⓟ
CROWN LAND SALE	C.S.
LEASES	Ⓛ
LOCATED LAND	Loc.
LICENSE OF OCCUPATION	L.O.
MINING RIGHTS ONLY	M.R.O.
SURFACE RIGHTS ONLY	S.R.O.
ROADS	
IMPROVED ROADS	
KING'S HIGHWAYS	
RAILWAYS	
POWER LINES	
MARSH OR MUSKEG	
MINES	
CANCELLED	C.

NOTES

400' Surface Rights Reservation around all Lakes & Rivers

LO. 4714 Right to hold water up to the high water mark: Shebandowan Lake elev. 1478.61'
Greenwater Lake elev. 1507.27'
Kashabowie Lake elev. 1490.45' file 45816 vol. 2

1968

PLAN NO.- M-1742

DEPARTMENT OF MINES
— ONTARIO —

1742

Kashabowie Lake (M-2405)

Kashabowie Lake (M-2405)

Greenwater Lake (M-2096)

Hagey Twp. (M-1741)

Begin Twp. (M-1648)

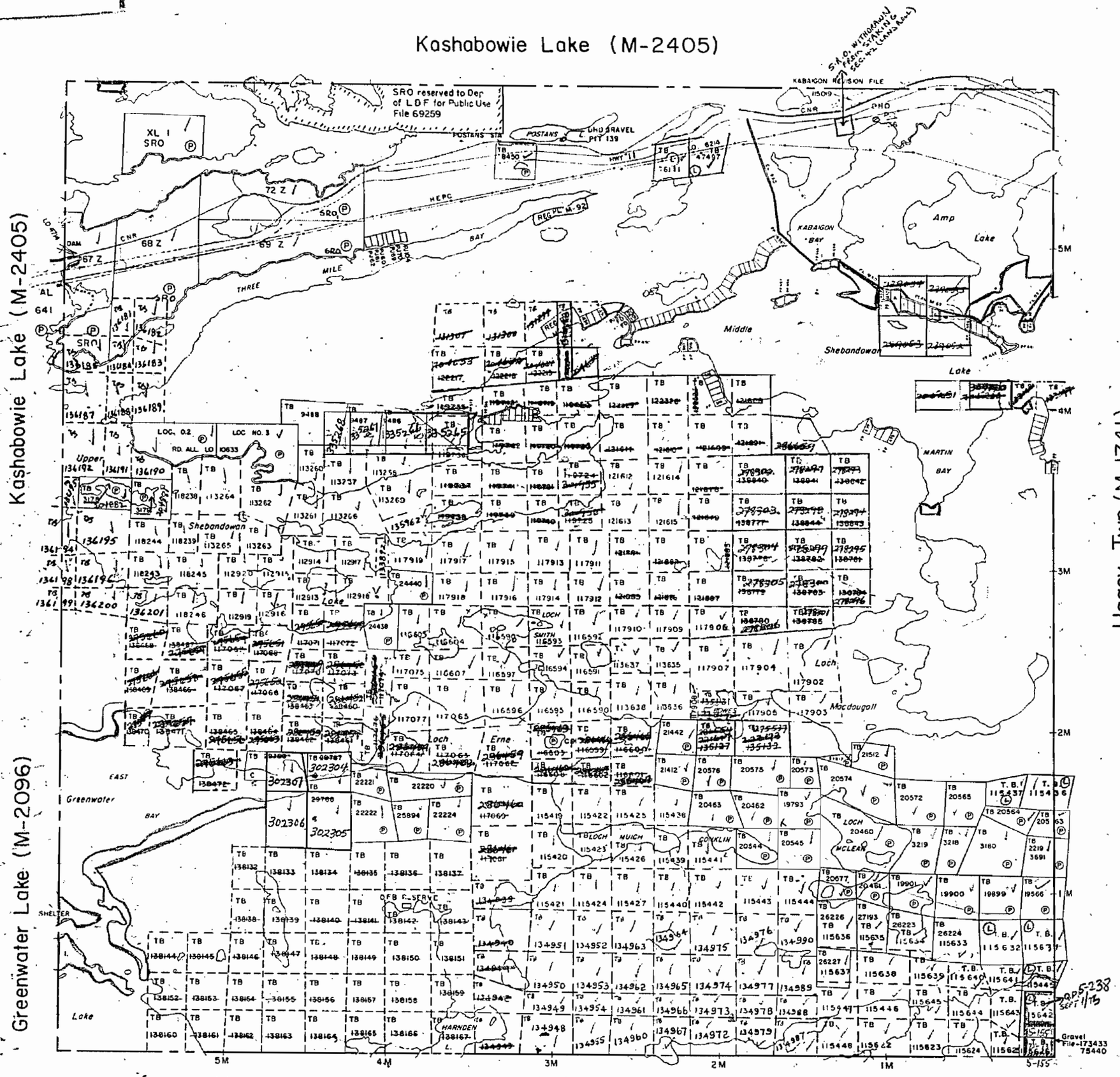

THE TOWNSHIP OF

HAINES

DISTRICT OF THUNDER BAY

PORT ARTHUR MINING DIVISION

SCALE: 1-INCH=40 CHAINS

LEGEND

PATENTED LAND	P
CROWN LAND SALE	C.S.
LEASES	L
LOCATED LAND	Loc.
LICENSE OF OCCUPATION	LO.
MINING RIGHTS ONLY	M.R.O.
SURFACE RIGHTS ONLY	S.R.O.
ROADS	
IMPROVED ROADS	
KING'S HIGHWAYS	
RAILWAYS	
POWER LINES	
MARSH OR MUSKEG	
MINES	
CANCELLED	C.

NOTES

400' Surface Rights Reservation around all Lakes & Rivers

LO. 4714 Right to hold water up to the high water mark: Shebandowan Lake elev. 1478.61'
Greenwater Lake elev. 1507.27'
Kashabowie Lake elev. 1490.45' file 45816 vol. 2

NOTE - AREAS OUTLINED IN RED ... S.R.O. WITHDRAWN FROM STAKING UNDER SEC. 42. SEE LAND ROLL HAINES TWP.

1969

PLAN NO.- M-1742

DEPARTMENT OF MINES
— ONTARIO —

1742

Kashabowie Lake (M-2405)

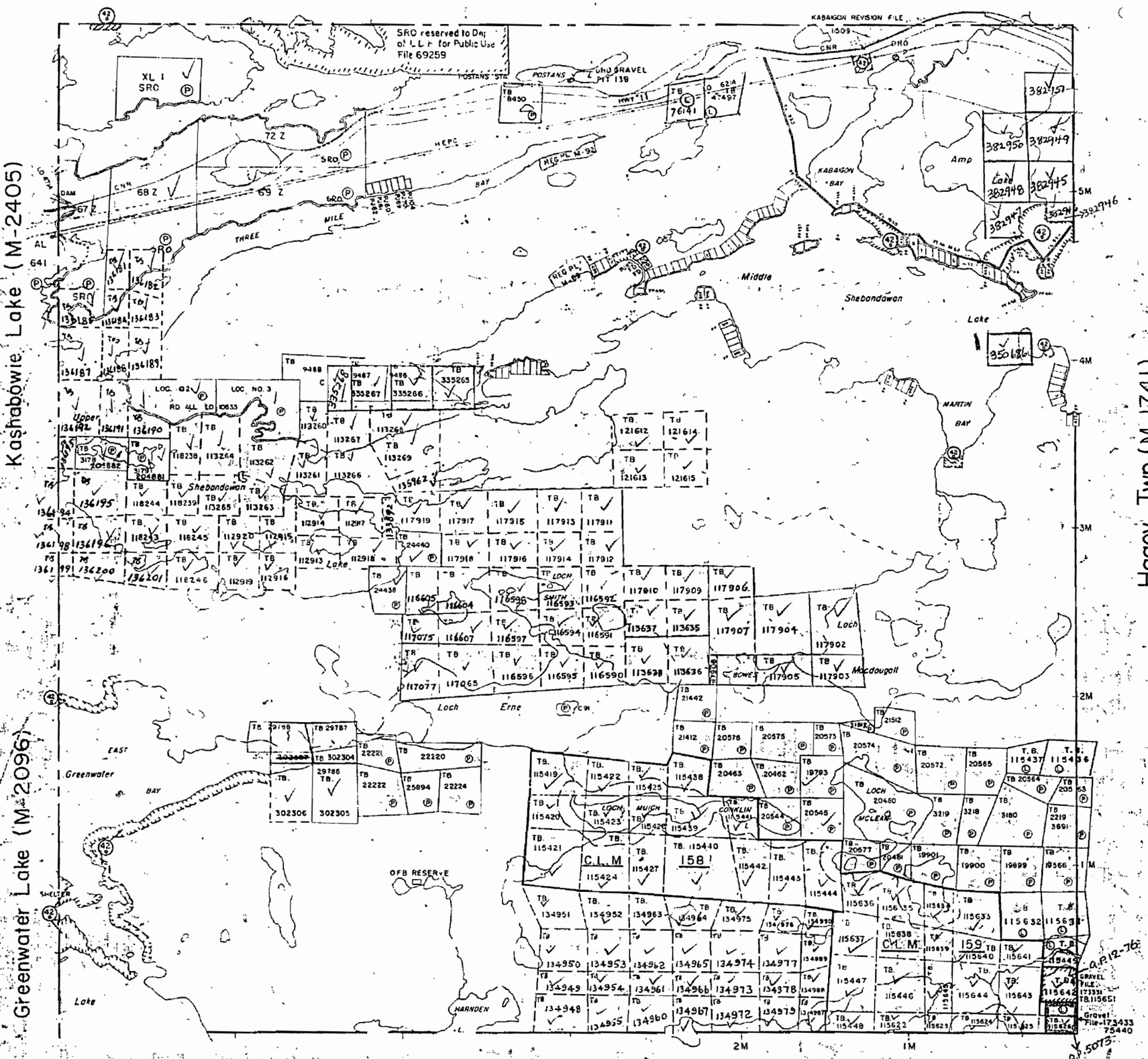

THE TOWNSHIP OF

HAINES

DISTRICT OF THUNDER BAY

THUNDER BAY MINING DIVISION

SCALE: 1-INCH=40 CHAINS

LEGEND

PATENTED LAND	P
CROWN LAND SALE	C.S.
LEASES	L
LOCATED LAND	Loc.
LICENSE OF OCCUPATION	L.O.
MINING RIGHTS ONLY	M.R.O.
SURFACE RIGHTS ONLY	S.R.O.
ROADS	
IMPROVED ROADS	
KING'S HIGHWAYS	
RAILWAYS	
POWER LINES	
MARSH OR MUSKEG	
MINES	
CANCELLED	C.

NOTES

400' Surface Rights Reservation along Lakes & Rivers

L.O. 4714 Right to hold water up to the high water mark: Shebandowan Lake elev. 1478.6' Greenwater Lake elev. 1507.27' Kashabowie Lake elev. 1490.45' file 46816 vol. 2

Areas withdrawn from staking under Section 42 of the Mining Act.

	File	Date	Disposition
(42)	160704	Oct. 2, 1970	S.R.O.
(42)	160704	20/7/71	S.R.O.

1973

PLAN NO. M-1742

ONTARIO
DEPARTMENT OF MINES
AND NORTHERN AFFAIRS

Kashabowie Lake M. 2405

Kashabowie Lake M. 2405

Greenwater Lake M.2096

Hagey Twp. M.1741

Begin Twp. M. 1648

S.R.O. RESERVED TO M.N.R FOR PUBLIC USE File 69259

KABAIGON REVISION FILE

POSTANS STA

POSTANS L.

M.T.C. GRAVEL PIT 139

M.T.C. GRAVEL PIT 138

BAY

KABAIGON BAY

Amp Lake

Middle Shebandowan Lake

MARTIN BAY

Upper Shebandowan Lake

Loch Erne

Loch Macdougall

Greenwater BAY

EAST

Lake

HARNDEN L.

SHELTER

CLM 158

CLM 159

CLM 182

LOCH SMITH

LOCH MUICH

CONKLIN L.

MCLEAN

BOWERS

LOC O-2

LOC NO. 3

RD. ALL. LO. 10635

RFE PL M.92

REG PLN M-110

CL 930

MILE 67 Z 68 Z 69 Z

XL 1 SRO

AL 641

DAN

CNR

5M 4M 3M 2M 1M

THE TOWNSHIP OF

HAINES

DISTRICT OF THUNDER BAY

THUNDER BAY MINING DIVISION

SCALE: 1-INCH=40 CHAINS

LEGEND

PATENTED LAND	● or Ⓟ
CROWN LAND SALE	C.S.
LEASES	Ⓛ
LOCATED LAND	Loc.
LICENSE OF OCCUPATION	L.O.
MINING RIGHTS ONLY	M.R.O.
SURFACE RIGHTS ONLY	S.R.O.
ROADS	
IMPROVED ROADS	
KING'S HIGHWAYS	
RAILWAYS	
POWER LINES	
MARSH OR MUSKEG	
MINES	
CANCELLED	C.
PATENTED FOR S.R.O.	◑

NOTES

400' surface rights reservation along the shores of all lakes and rivers

LO. 4714 Right to hold water up to the high water mark: Shebandowan Lake elev. 1478.61'
Greenwater Lake elev. 1507.27'
Kashabowie Lake elev. 1490.45' file 45816 vol. 2

For status of summer resort locations shown thus ⌂ refer to Ministry of Natural Resources records

(R) Sec 43 S.R.O Res Oct 2 '70 F 160704
~~(R) Sec 43 S.R.O Res July 20 '71 F 160704~~
(R1) GRAVEL FILE 173331
(R2) GRAVEL FILES 75440, 173433
(R3) GRAVEL FILE 127448

RZ - cancelled July 2/81

MINING DIVISION
RECEIVED
FEB 15 1982
AM 7 8 9 10 11 12 1 2 3 4 5 6 PM

THUNDER BAY DIST. JUNE 23/78

PLAN NO.- M-1742

ONTARIO
MINISTRY OF NATURAL RESOURCES
SURVEYS AND MAPPING BRANCH

NOTES

L.O. 4714. RIGHT TO HOLD WATER UP TO THE HIGH WATER MARK: SHEBANDOWAN LAKE ELEV. 1478.61'
GREENWATER LAKE ELEV. 1507.27'
KASHABOWIE LAKE ELEV. 1490.45' FILE: 45816 v.2.

FOR STATUS OF SUMMER RESORT LOCATIONS SHOWN THUS REFER TO MINISTRY OF NATURAL RESOURCES RECORDS.

SAND AND GRAVEL

(G1) M.T.C. GRAVEL PIT 139

(G2) M.T.C. GRAVEL PIT 138

(G3) GRAVEL ——— FILE 127448

AREAS WITHDRAWN FROM DISPOSITION

S.R. – SURFACE RIGHTS. M.R. – MINING RIGHTS

	Description	Order No.	Date	Disposition	File
(R1)	SEC. 43		2/10/70	S.R.O.	160704
(R2)	SEC. 36/80	W.26/83	18/10/83	S.R.	160704

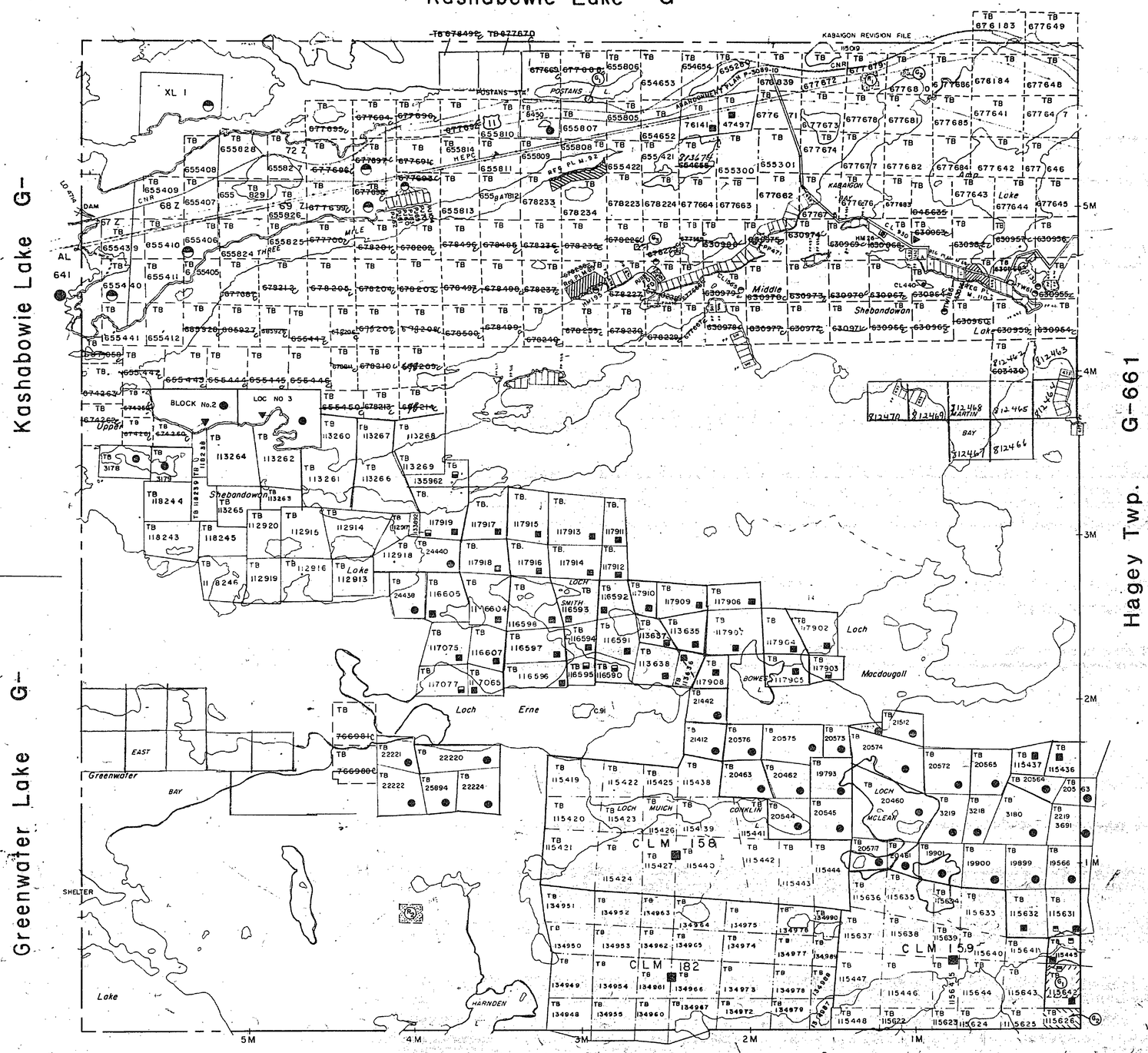

LEGEND

- HIGHWAY AND ROUTE No.
- OTHER ROADS
- TRAILS
- SURVEYED LINES:
  - TOWNSHIPS, BASE LINES, ETC
  - LOTS, MINING CLAIMS, PARCELS, ETC.
- UNSURVEYED LINES:
  - LOT LINES
  - PARCEL BOUNDARY
  - MINING CLAIMS ETC
- RAILWAY AND RIGHT OF WAY
- UTILITY LINES
- NON-PERENNIAL STREAM
- FLOODING OR FLOODING RIGHTS
- SUBDIVISION OR COMPOSITE PLAN
- RESERVATIONS
- ORIGINAL SHORELINE
- MARSH OR MUSKEG
- MINES
- TRAVERSE MONUMENT

DISPOSITION OF CROWN LANDS

TYPE OF DOCUMENT	SYMBOL
PATENT, SURFACE & MINING RIGHTS	
" , SURFACE RIGHTS ONLY	
" , MINING RIGHTS ONLY	
LEASE, SURFACE & MINING RIGHTS	
" , SURFACE RIGHTS ONLY	
" , MINING RIGHTS ONLY	
LICENCE OF OCCUPATION	
ORDER-IN-COUNCIL	OC
RESERVATION	(R)
CANCELLED	⊗
SAND & GRAVEL	(G)

NOTE: MINING RIGHTS IN PARCELS PATENTED PRIOR TO MAY 6, 1913, VESTED IN ORIGINAL PATENTEE BY THE PUBLIC LANDS ACT, R.S.O. 1970, CHAP. 380, SEC. 63, SUBSEC 1.

SCALE: 1 INCH = 40 CHAINS

FEET 0 1000 2000 4000 6000 8000
METRES 0 200 1000 2000

TOWNSHIP
HAINES

M.N.R. ADMINISTRATIVE DISTRICT
THUNDER BAY

MINING DIVISION
THUNDER BAY

LAND TITLES / REGISTRY DIVISION
THUNDER BAY

Ontario Ministry of Natural Resources — Land Management Branch

Date: MARCH, 1982
AUGUST 3/84

Number: G-662

NOTES

SAND & GRAVEL

AREAS WITHDRAWN FROM DISPOSITION

S.R. - Surface Rights M.R. - Mining Rights

Kashabowie Lake G-

Kashabowie Lake G-

Greenwater Lake G-

Hagey Twp. G-661

Begin Twp. G-643

Kabakon Revision File

Postans Sta.

Postans

Abandonment

Hepe

Bay

Three Mile

Dam

Lake

Middle

Shebandowan

Lake

Block 02

Loc No. 3

Shebandowan

Greenwater

Bay

Shelter

Lake

Harnden

Loch

Smith

Bowes

Macdougall

Erne

Conklin

Mcleay

Martin

Bay

Loch

Loch

Muich

Loch

Lake

Loch

CLM 158

CLM 182

CLM 159

XL 1

72 Z

68 Z

69 Z

67 Z

AL 641

CNR

HWY 17

HWY 11

HWY 11B

HWY 17B

HWY 186

CL 930

CL 1065

CL 430

REG P.L.M. 110

REG P.L.M. 111

PLAN 55R-1471

PLAN 55R-1472

PLAN 55R-1473

PLAN 55R-1474

PLAN 55R-1475

PLAN 55R-1476

PLAN 55R-1477

PLAN 55R-1478

PLAN 55R-1479

PLAN 55R-1480

PLAN 55R-1481

PLAN 55R-1482

PLAN 55R-1483

PLAN 55R-1484

PLAN 55R-1485

PLAN 55R-1486

PLAN 55R-1487

PLAN 55R-1488

PLAN 55R-1489

PLAN 55R-1490

PLAN

NOTES

L.O. 4714 RIGHT TO HOLD WATER UP TO THE [illegible] WATER
MARY SHEBANDOWAN LAKE [illegible]
GREENWATER LAKE [illegible]
KASHABOWIE LAKE [illegible]

[illegible] RESTORATION [illegible] SHOWN THUS
[illegible] REFER TO MINISTRY OF NATURAL RESOURCES
[illegible]

SAND & GRAVEL

[illegible]

AREAS WITHDRAWN FROM DISPOSITION

S.R. - Surface Rights M.R. - Mining Rights

[illegible]	[illegible]	[illegible]	[illegible]	[illegible]	[illegible]
[illegible]	SEC 30, 80	W 26/87	18/10/95	S.R.	160704

RECEIVED
THUNDER BAY
MINING DIVISION
'89 SEP 22 AM 8 28

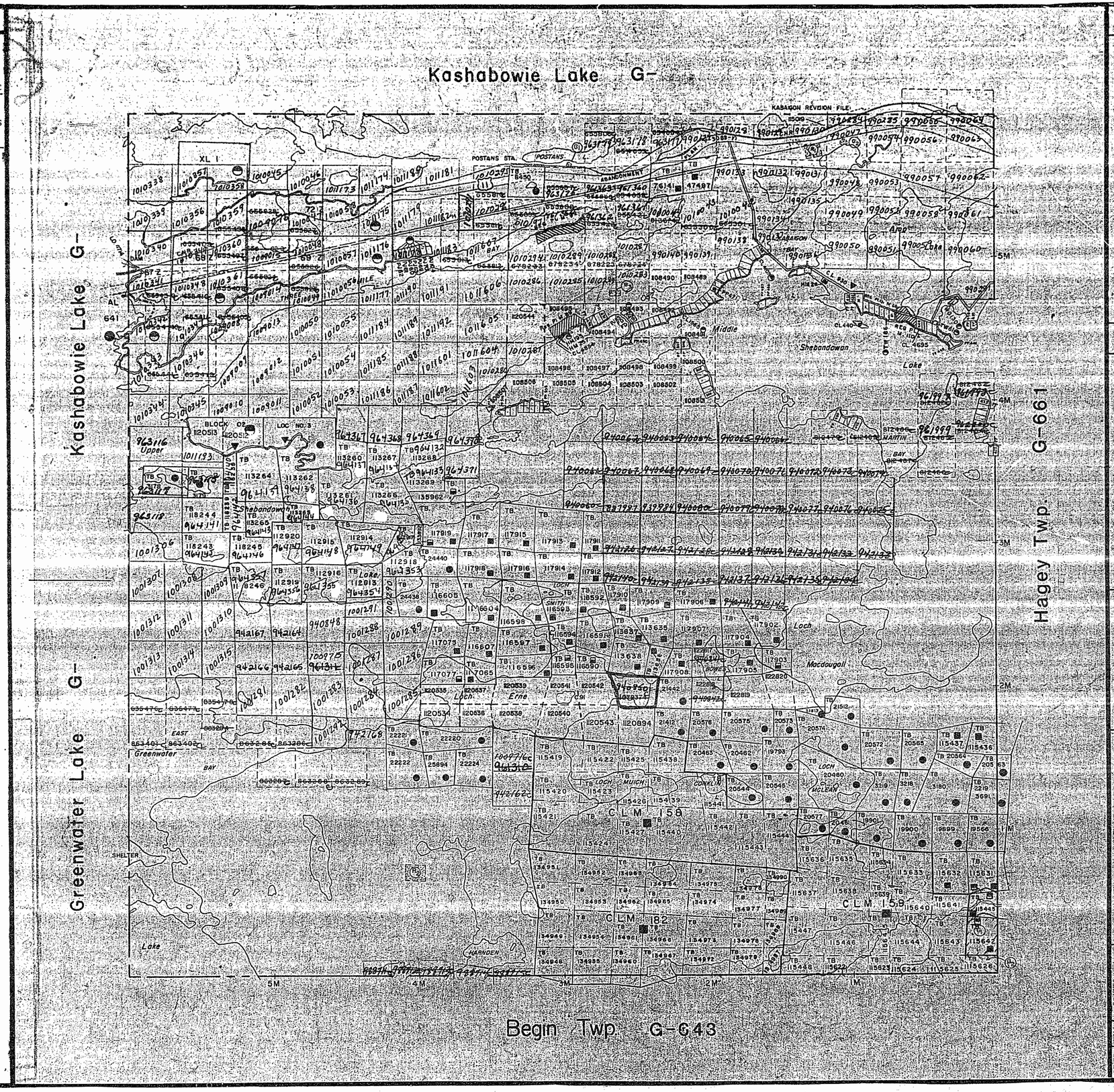

LEGEND

HIGHWAY AND ROUTE No.
OTHER ROADS
TRAILS
SURVEYED LINES:
TOWNSHIPS, BASE LINES, ETC.
LOTS, MINING CLAIMS, PARCELS, ETC.
UNSURVEYED LINES:
LOT LINES
PARCEL BOUNDARY
MINING CLAIMS ETC.
RAILWAY AND RIGHT OF WAY
UTILITY LINES
NON-PERENNIAL STREAM
FLOODING OR FLOODING RIGHTS
SUBDIVISION OR COMPOSITE PLAN
RESERVATIONS
ORIGINAL SHORELINE
MARSH OR MUSKEG
MINES
TRAVERSE MONUMENT

DISPOSITION OF CROWN LANDS

TYPE OF DOCUMENT	SYMBOL
PATENT, SURFACE & MINING RIGHTS	●
" SURFACE RIGHTS ONLY	◐
" MINING RIGHTS ONLY	◒
LEASE, SURFACE & MINING RIGHTS	■
" SURFACE RIGHTS ONLY	⊟
" MINING RIGHTS ONLY	⊟
LICENCE OF OCCUPATION	▼
ORDER-IN-COUNCIL	OC
RESERVATION	Ⓡ
CANCELLED	⊗
SAND & GRAVEL	Ⓢ

NOTE: MINING RIGHTS IN PARCELS PATENTED PRIOR TO MAY 6, 1913, VESTED IN ORIGINAL PATENTEE BY THE PUBLIC LANDS ACT, R.S.O. 1970, CHAP. 380, SEC. 63, SUBSEC. 1.

SCALE: 1 INCH = 40 CHAINS

FEET 0 1000 2000 4000 6000 8000

METRES 0 200 1000 (1 KM) 2000 (2 KM)

TOWNSHIP

HAINES

M.N.R. ADMINISTRATIVE DISTRICT
THUNDER BAY

MINING DIVISION
THUNDER BAY

LAND TITLES / REGISTRY DIVISION
THUNDER BAY

Ontario Ministry of Natural Resources Land Management Branch

Nov. 6, 1985

Date MARCH, 1982

Number G-662

NOTES

L.O. 47M RIGHT TO HOLD WATER UP TO THE HIGH WATER MARK OF KASHABOWIE LAKE ELEV 1501' M.R.V.I.
GREENWATER LAKE ELEV 1501' M.R.V.I.
KASHABOWIE LAKE ELEVATION 1501' FILE 40M-8-1

C.P.S. 15 - SILVER REPORT LOCATIONS SHOWN THUS
REFER TO MINISTRY OF NATURAL RESOURCES FOR REMARKS

SAND & GRAVEL

(a) M.T.C. GRAVEL ... FILE ...
(b) M.T.C. GRAVEL ... FILE ...
(c) GRAVEL ... FILE 1274-48

AREAS WITHDRAWN FROM DISPOSITION

S.R. - Surface Rights M.R. - Mining Rights

	Area	Date	Disposition	File
(a)	SE 1/4 43	2/10/70	S.R.O.	160704
(b)	SEC 36/40 W.26/87	3/10/93	S.R.	160704

RECEIVED
THUNDER BAY
MINING DIVISION
'90 OCT 23 AM 11 42

THE INFORMATION THAT APPEARS ON THIS MAP HAS BEEN COMPILED FROM VARIOUS SOURCES, AND ACCURACY IS NOT GUARANTEED. THOSE WISHING TO STAKE MINING CLAIMS SHOULD CONSULT WITH THE MINING RECORDER, MINISTRY OF NORTHERN DEVELOPMENT AND MINES, FOR ADDITIONAL INFORMATION ON THE STATUS OF THE LANDS SHOWN HEREON.



LEGEND

- HIGHWAY AND ROUTE No.
- OTHER ROADS
- TRAILS
- SURVEYED LINES:
  - TOWNSHIPS, BASE LINES, ETC.
  - LOTS, MINING CLAIMS, PARCELS, ETC.
- UNSURVEYED LINES:
  - LOT LINES
  - PARCEL BOUNDARY
  - MINING CLAIMS ETC.
- RAILWAY AND RIGHT OF WAY
- UTILITY LINES
- NON-PERENNIAL STREAM
- FLOODING OR FLOODING RIGHTS
- SUBDIVISION OR COMPOSITE PLAN
- RESERVATIONS
- ORIGINAL SHORELINE
- MARSH OR MUSKEG
- MINES
- TRAVERSE MONUMENT

DISPOSITION OF CROWN LANDS

TYPE OF DOCUMENT	SYMBOL
PATENT, SURFACE & MINING RIGHTS	
" SURFACE RIGHTS ONLY	
" MINING RIGHTS ONLY	
LEASE, SURFACE & MINING RIGHTS	
" SURFACE RIGHTS ONLY	
" MINING RIGHTS ONLY	
LICENCE OF OCCUPATION	
ORDER-IN-COUNCIL	OC
RESERVATION	R
CANCELLED	
SAND & GRAVEL	

NOTE: MINING RIGHTS IN PARCELS PATENTED PRIOR TO MAY 6, 1913, VESTED IN ORIGINAL PATENTEE BY THE PUBLIC LANDS ACT, R.S.O. 1970, CHAP. 380, SEC. 63, SUBSEC 1.

SCALE: 1 INCH = 40 CHAINS

FEET: 0 1000 2000 4000 6000 8000
METRES: 0 200 1000 (1 KM) 2000 (2 KM)

TOWNSHIP

HAINES

M.N.R. ADMINISTRATIVE DISTRICT

THUNDER BAY

MINING DIVISION

THUNDER BAY

LAND TITLES / REGISTRY DIVISION

THUNDER BAY

Ontario Ministry of Natural Resources — Land Management Branch

Date: MARCH, 1992

Number: G-662

RECEIVED
THUNDER BAY
MINING DIVISION
'91 JUN 26 AM 9 49

Kashabowie Lake G-

Kashabowie Lake G-

Greenwater Lake G-

Hagey Twp. G-661

Begin Twp. G-643

KABAIGON REVISION FILE

SAND & GRAVEL

AREAS WITHDRAWN FROM DISPOSITION

S.R. - Surface Rights M.R. - Mining Rights

THE INFORMATION THAT APPEARS ON THIS MAP HAS BEEN COMPILED FROM VARIOUS SOURCES AND ACCURACY IS NOT GUARANTEED. THOSE WISHING TO STAKE MINING CLAIMS SHOULD CONSULT WITH THE MINING RECORDER, MINISTRY OF NORTHERN DEVELOPMENT AND MINES, FOR ADDITIONAL INFORMATION ON THE STATUS OF THE LANDS SHOWN HEREON.

HIGHWAY AND ROUTE NO.
OTHER ROADS
TRAILS
SURVEYED LINES
TOWNSHIPS, BASE LINES, ETC.
LOTS, MINING CLAIMS, PARCELS, ETC.
UNSURVEYED LINES:
LOT LINES
PARCEL BOUNDARY
MINING CLAIMS ETC.
RAILWAY AND RIGHT OF WAY
UTILITY LINES
NON-PERENNIAL STREAM
FLOODING OR FLOODING RIGHTS
SUBDIVISION OR COMPOSITE PLAN
RESERVATIONS
ORIGINAL SHORELINE
MARSH OR MUSKEG
MINES
TRAVERSE MONUMENT

DISPOSITION OF CROWN LANDS

TYPE OF DOCUMENT	SYMBOL
PATENT, SURFACE & MINING RIGHTS	
" SURFACE RIGHTS ONLY	
" MINING RIGHTS ONLY	
LEASE, SURFACE & MINING RIGHTS	
" SURFACE RIGHTS ONLY	
" MINING RIGHTS ONLY	
LICENCE OF OCCUPATION	
ORDER-IN-COUNCIL	OC
RESERVATION	R
CANCELLED	
SAND & GRAVEL	

NOTE: MINING RIGHTS-IN PARCELS PATENTED PRIOR TO MAY 6, 1913, VESTED IN ORIGINAL PATENTEE BY THE PUBLIC LANDS ACT, R.S.O. 1970, CHAP. 380, SEC. 63, SUBSEC 1.

SCALE: 1 INCH = 40 CHAINS

FEET 0 1000 2000 4000 6000 8000

METRES 0 200 1000 (1 KM) 2000 (2 KM)

TOWNSHIP

HAINES

M.N.R. ADMINISTRATIVE DISTRICT

THUNDER BAY

MINING DIVISION

THUNDER BAY

LAND TITLES / REGISTRY DIVISION

THUNDER BAY

Ontario Ministry of Natural Resources — Land Management Branch

Nov. 4, 1985

Date MARCH, 1982

Number G-662

NOTES

SAND & GRAVEL

AREAS WITHDRAWN FROM DISPOSITION

S.R. - Surface Rights M.R. - Mining Rights

THE INFORMATION THAT APPEARS ON THIS MAP HAS BEEN COMPILED FROM VARIOUS SOURCES, AND ACCURACY IS NOT GUARANTEED. THOSE WISHING TO STAKE MINING CLAIMS SHOULD CONSULT WITH THE MINING RECORDER, MINISTRY OF NORTHERN DEVELOPMENT AND MINES FOR ADDITIONAL INFORMATION ON THE STATUS OF THE LANDS SHOWN HEREON.

Kashabowie Lake G-

Greenwater Lake G-

Hagey Twp. G-661

Begin Twp. G-643

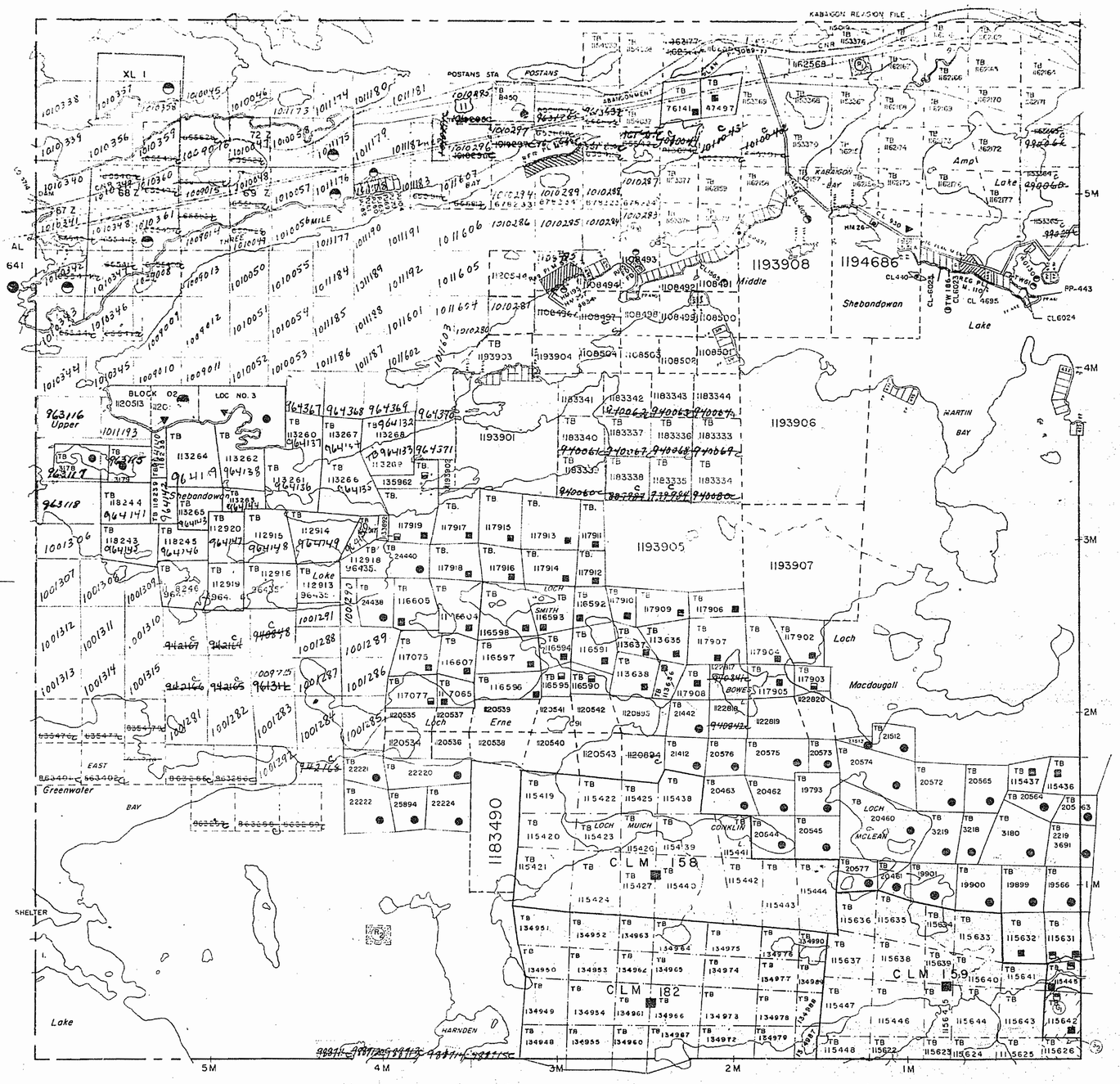

LEGEND

- HIGHWAY AND ROUTE No.
- OTHER ROADS
- TRAILS
- SURVEYED LINES
  - TOWNSHIPS, BASE LINES, ETC
  - LOTS, MINING CLAIMS, PARCELS, ETC
- UNSURVEYED LINES
  - LOT LINES
  - PARCEL BOUNDARY
  - MINING CLAIMS ETC
- RAILWAY AND RIGHT OF WAY
- UTILITY LINES
- NON-PERENNIAL STREAM
- FLOODING OR FLOODING RIGHTS
- SUBDIVISION OR COMPOSITE PLAN
- RESERVATIONS
- ORIGINAL SHORELINE
- MARSH OR MUSKEG
- MINES
- TRAVERSE MONUMENT

DISPOSITION OF CROWN LANDS

TYPE OF DOCUMENT	SYMBOL
PATENT, SURFACE & MINING RIGHTS	
" , SURFACE RIGHTS ONLY	
" , MINING RIGHTS ONLY	
LEASE, SURFACE & MINING RIGHTS	
" , SURFACE RIGHTS ONLY	
" , MINING RIGHTS ONLY	
LICENCE OF OCCUPATION	
ORDER-IN-COUNCIL	OC
RESERVATION	R
CANCELLED	C
SAND & GRAVEL	S

LAND USE PERMITS FOR COMMERCIAL, TOURISM, OUTPOST CAMPS

NOTE: MINING RIGHTS IN PARCELS PATENTED PRIOR TO MAY 6, 1913, VESTED IN ORIGINAL PATENTEE BY THE PUBLIC LANDS ACT, R.S.O. 1970, CHAP. 380, SEC. 63, SUBSEC 1.

SCALE: 1 INCH = 40 CHAINS

FEET 0 1000 2000 4000 6000 8000

METRES 0 200 1000 2000 (1 KM) (2 KM)

TOWNSHIP

HAINES

M.N.R. ADMINISTRATIVE DISTRICT

THUNDER BAY

MINING DIVISION

THUNDER BAY

LAND TITLES / REGISTRY DIVISION

THUNDER BAY

'92 APR 6 AM 8 3

RECEIVED THUNDER BAY MINING DIVISION

Ministry of Natural Resources — Land Management Branch

Ontario

Rev. L. 1985

Date: MARCH, 1982

Number: G-662

NOTES

LO 4714 RIGHT TO HOLD WATER UP TO THE HIGH WATER MARK ON SANDOWAN LAKE ELEV. 1478.61'
GREENWATER LAKE ELEV. 1507.27'
KASHABOWIE LAKE ELEV. 1490.45' FILE 45916 V.2

FOR STATUS OF SUMMER RESORT LOCATIONS SHOWN THUS [⌂⌂⌂], REFER TO MINISTRY OF NATURAL RESOURCES RECORDS.

SAND & GRAVEL

(G1) M.T.C GRAVEL PIT 139

(G2) M.T.C. GRAVEL PIT 138

(G3) GRAVEL ——— FILE 127448

AREAS WITHDRAWN FROM DISPOSITION

S.R. - Surface Rights M.R. - Mining Rights

	Description	Order No.	Date	Disposition	File
(R1)	SEC. 43		2/10/70	S.R.O.	160704
(R2)	SEC. 36/80 W.26/83		18/10/83	S.R.	160704

THE INFORMATION THAT APPEARS ON THIS MAP HAS BEEN COMPILED FROM VARIOUS SOURCES, AND ACCURACY IS NOT GUARANTEED. THOSE WISHING TO STAKE MINING CLAIMS SHOULD CONSULT WITH THE MINING RECORDER, MINISTRY OF NORTHERN DEVELOPMENT AND MINES, FOR ADDITIONAL INFORMATION ON THE STATUS OF THE LANDS SHOWN HEREON.

Kashabowie Lake G-2714

Kashabowie Lake G-2714

Greenwater Lake G-2713

Hagey Twp G-661

Begin Twp. G-643

KABAWON REVISION FILE

POSTANS STA. POSTANS L.

ABANDONMENT

HARRISON

Amp Lake

Middle Sandowan Lake

MARTIN BAY

EAST Greenwater BAY

Lake

Loch Eme

LOCH MUICH

LOCH MCLEAN

BOWES

HARNDEN

SHELTER

CLM 156

CLM 159

CLM 182

Macdougall

Loch

BLOCK 58

LOC. NO. 3

Abandoned

Lake

LEGEND

- HIGHWAY AND ROUTE No.
- OTHER ROADS
- TRAILS
- SURVEYED LINES:
  - TOWNSHIPS, BASE LINES, ETC.
  - LOTS, MINING CLAIMS, PARCELS, ETC.
- UNSURVEYED LINES:
  - LOT LINES
  - PARCEL BOUNDARY
  - MINING CLAIMS ETC.
- RAILWAY AND RIGHT OF WAY
- UTILITY LINES
- NON-PERENNIAL STREAM
- FLOODING OR FLOODING RIGHTS
- SUBDIVISION OR COMPOSITE PLAN
- RESERVATIONS
- ORIGINAL SHORELINE
- MARSH OR MUSKEG
- MINES
- TRAVERSE MONUMENT

DISPOSITION OF CROWN LANDS

TYPE OF DOCUMENT	SYMBOL
PATENT, SURFACE & MINING RIGHTS	
SURFACE RIGHTS ONLY	
MINING RIGHTS ONLY	
LEASE, SURFACE & MINING RIGHTS	
SURFACE RIGHTS ONLY	
MINING RIGHTS ONLY	
LICENCE OF OCCUPATION	
ORDER-IN-COUNCIL	OC
RESERVATION	(R)
CANCELLED	(X)
SAND & GRAVEL	(G)

LAND USE PERMITS FOR COMMERCIAL TOURIST OUTPOST CAMPS

NOTE: MINING RIGHTS IN PARCELS PATENTED PRIOR TO MAY 6, 1913, VESTED IN ORIGINAL PATENTEE, BY THE PUBLIC LANDS ACT, R.S.O. 1970, CHAP. 380, SEC. 63, SUBSEC 1.

SCALE: 1 INCH = 40 CHAINS

FEET 0 1000 2000 4000 6000 8000

METRES 0 200 400 1000 2000

(1 KM) (2 KM)

TOWNSHIP

HAINES

M.N.R. ADMINISTRATIVE DISTRICT

THUNDER BAY

MINING DIVISION

THUNDER BAY

LAND TITLES / REGISTRY DIVISION

THUNDER BAY

Ministry of Natural Resources — Land Management Branch

Ontario

Date MARCH 1982

Number G-662

Out of Service July 30/98

NOTES

L.O. 4714 RIGHT TO HOLD WATER UP TO THE HIGH WATER MARK SHEBANDOWAN LAKE ELEV. 1478.61'
GREENWATER LAKE ELEV. 1507.27'
KASHABOWIE LAKE ELEV. 1490.45' FILE: 45816 V.2

FOR STATUS ON SUMMER RESORT LOCATIONS SHOWN THUS
REFER TO MINISTRY OF NATURAL RESOURCES RECORDS.

AREAS WITHDRAWN FROM DISPOSITION

S.R. - Surface Rights M.R. - Mining Rights

	Description	Order No	Date	Disposition	File
(R1)	SEC. 43		2/10/70	S.R.O.	160704
(R2)	SEC. 36/80	W-26/83	18/10/83	S.R.O.	160704

NOTICE:

The information that appears on this map has been compiled from various sources, and accuracy is not guaranteed. Those wishing to stake mining claims should consult with the Mining Recorder, Ministry of Northern Development and Mines, for additional information on the status of the lands shown hereon.

Kashabowie Lake G-2714

Kashabowie Lake G-2714

Greenwater Lake G-2713

Hagey Twp. G-661

Begin Twp. G-643

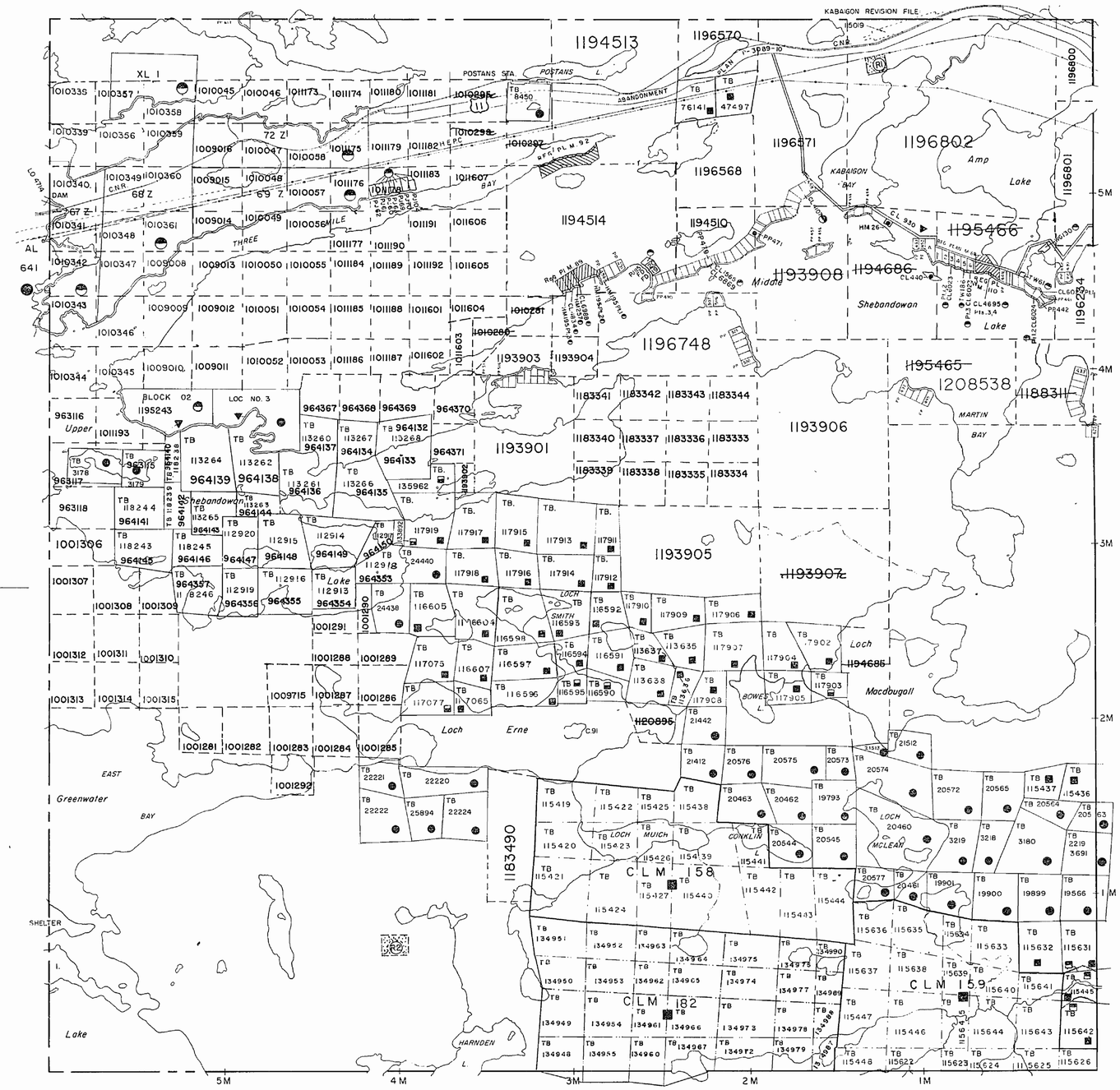

LEGEND

- HIGHWAY AND ROUTE No.
- OTHER ROADS
- TRAILS
- SURVEYED LINES
  - TOWNSHIPS, BASE LINES, ETC.
  - LOTS, MINING CLAIMS, PARCELS, ETC.
- UNSURVEYED LINES
  - LOT LINES
  - PARCEL BOUNDARY
  - MINING CLAIMS ETC.
- RAILWAY AND RIGHT OF WAY
- UTILITY LINES
- NON-PERENNIAL STREAM
- FLOODING OR FLOODING RIGHTS
- SUBDIVISION OR COMPOSITE PLAN
- RESERVATIONS
- ORIGINAL SHORELINE
- MARSH OR MUSKEG
- MINES
- TRAVERSE MONUMENT

DISPOSITION OF CROWN LANDS

TYPE OF DOCUMENT	SYMBOL
PATENT, SURFACE & MINING RIGHTS	
" SURFACE RIGHTS ONLY	
" MINING RIGHTS ONLY	
LEASE, SURFACE & MINING RIGHTS	
" SURFACE RIGHTS ONLY	
" MINING RIGHTS ONLY	
LICENCE OF OCCUPATION	
ORDER-IN COUNCIL	OC
RESERVATION	(R)
CANCELLED	(X)
SAND & GRAVEL	(G)

LAND USE PERMITS FOR COMMERCIAL TOURISM, OUTPOST CAMPS

NOTE. MINING RIGHTS IN PARCELS PATENTED PRIOR TO MAY 6, 1913, VESTED IN ORIGINAL PATENTEE BY THE PUBLIC LANDS ACT, R.S.O. 1970, CHAP. 380, SEC. 63, SUBSEC 1.

SCALE: 1 INCH = 40 CHAINS

0 1000 2000 4000 6000 8000
500 0 1000 2000
(1 KM) (2 KM)

THUNDER BAY MINING DIVISION
RECEIVED
OCT 18 1994
A.M. 7 8 9 10 11 12 1 2 3 4 5 P.M.

TOWNSHIP

HAINES

M.N.R. ADMINISTRATIVE DISTRICT
THUNDER BAY

MINING DIVISION
THUNDER BAY

LAND TITLES / REGISTRY DIVISION
THUNDER BAY

Ontario Ministry of Natural Resources — Land Management Branch

Date MARCH, 1982
In Service July 28/93.

Number **G-662**

Oct 18, 1994
G-662

NOTES

L.O. 4714 RIGHT TO HOLD WATER UP TO THE HIGH WATER MARK SHEBANDOWAN LAKE ELEV. 1478.61'
GREENWATER LAKE ELEV. 1507.27'
KASHABOWIE LAKE ELEV. 1490.45' FILE: 45816 V.2

FOR STATUS ON SUMMER RESORT LOCATIONS SHOWN THUS
REFER TO MINISTRY OF NATURAL RESOURCES RECORDS.

AREAS WITHDRAWN FROM DISPOSITION

S.R. - Surface Rights M.R. - Mining Rights

	Description	Order No	Date	Disposition	File
(R)	SEC. 43		2/10/70	S.R.O.	160704
(RR)	SEC. 36/80	W-26/83	18/10/83	S.R.O.	160704

NOTICE:

The information that appears on this map has been compiled from various sources, and accuracy is not guaranteed. Those wishing to stake mining claims should consult with the Mining Recorder, Ministry of Northern Development and Mines, for additional information on the status of the lands shown hereon.

Kashabowie Lake G-2714

Thunder Bay Mining Division
OCT 21 1996
RECEIVED

Kashabowie Lake G-2714

Greenwater Lake G-2713

Hagey Twp. G-661

Begin Twp. G-643

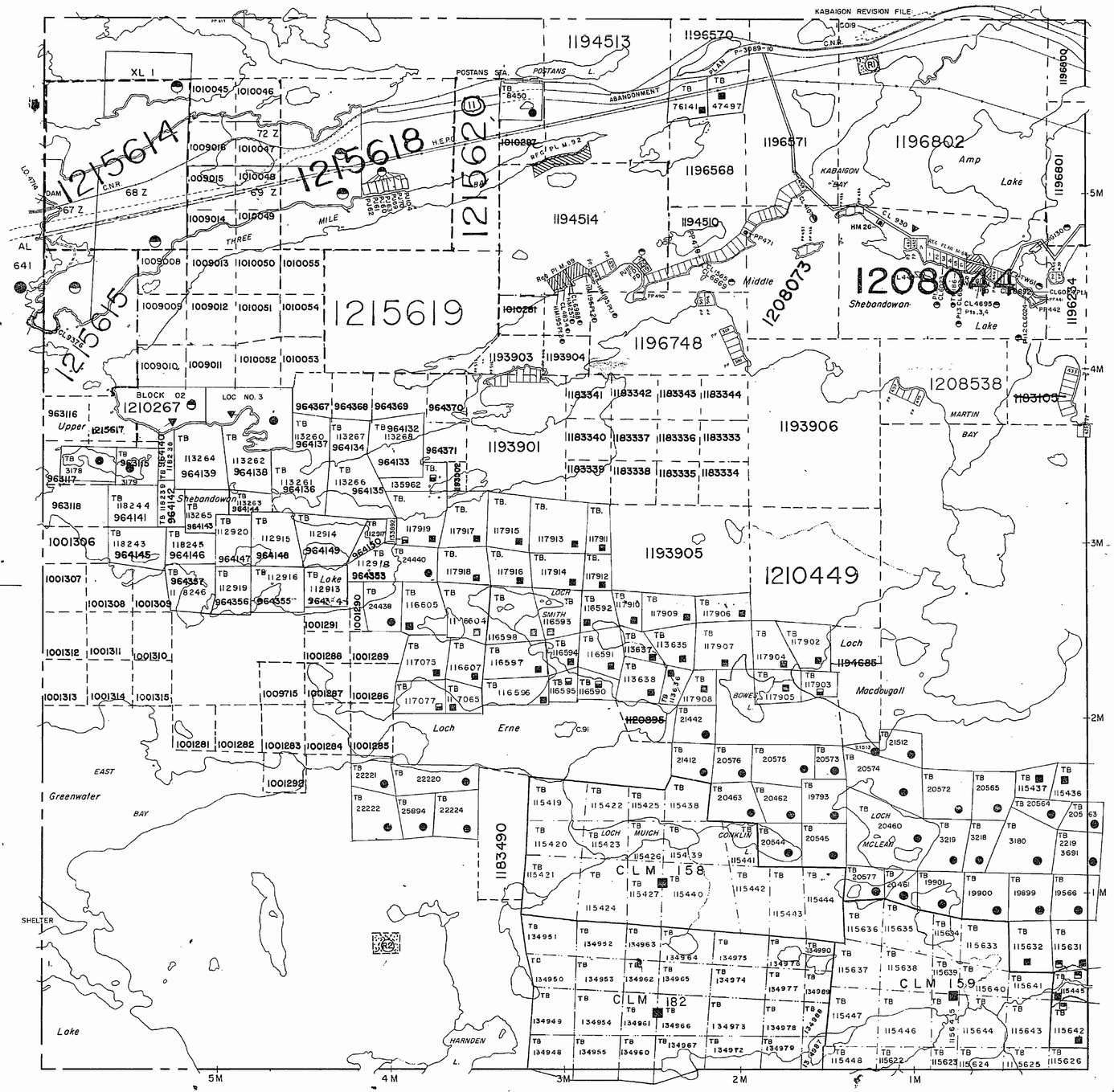

NOTES

L.O. 4714 RIGHT TO HOLD WATER UP TO THE HIGH WATER MARK SHEBANDOWAN LAKE ELEV. 1478.61'
GREENWATER LAKE ELEV. 1507.27'
KASHABOWIE LAKE ELEV. 1490.45' FILE: 45816 V.2

FOR STATUS ON SUMMER RESORT LOCATIONS SHOWN THUS
REFER TO MINISTRY OF NATURAL RESOURCES RECORDS.

AREAS WITHDRAWN FROM DISPOSITION

S.R. - Surface Rights M.R. - Mining Rights

	Description	Order No	Date	Disposition	File
(R)	SEC. 43		2/10/70	S.R.O.	160704
(R2)	SEC. 36/80	W-26/83	18/10/83	S.R.O.	160704

NOTICE:

The information that appears on this map has been compiled from various sources, and accuracy is not guaranteed. Those wishing to stake mining claims should consult with the Mining Recorder, Ministry of Northern Development and Mines, for additional information on the status of the lands shown hereon.

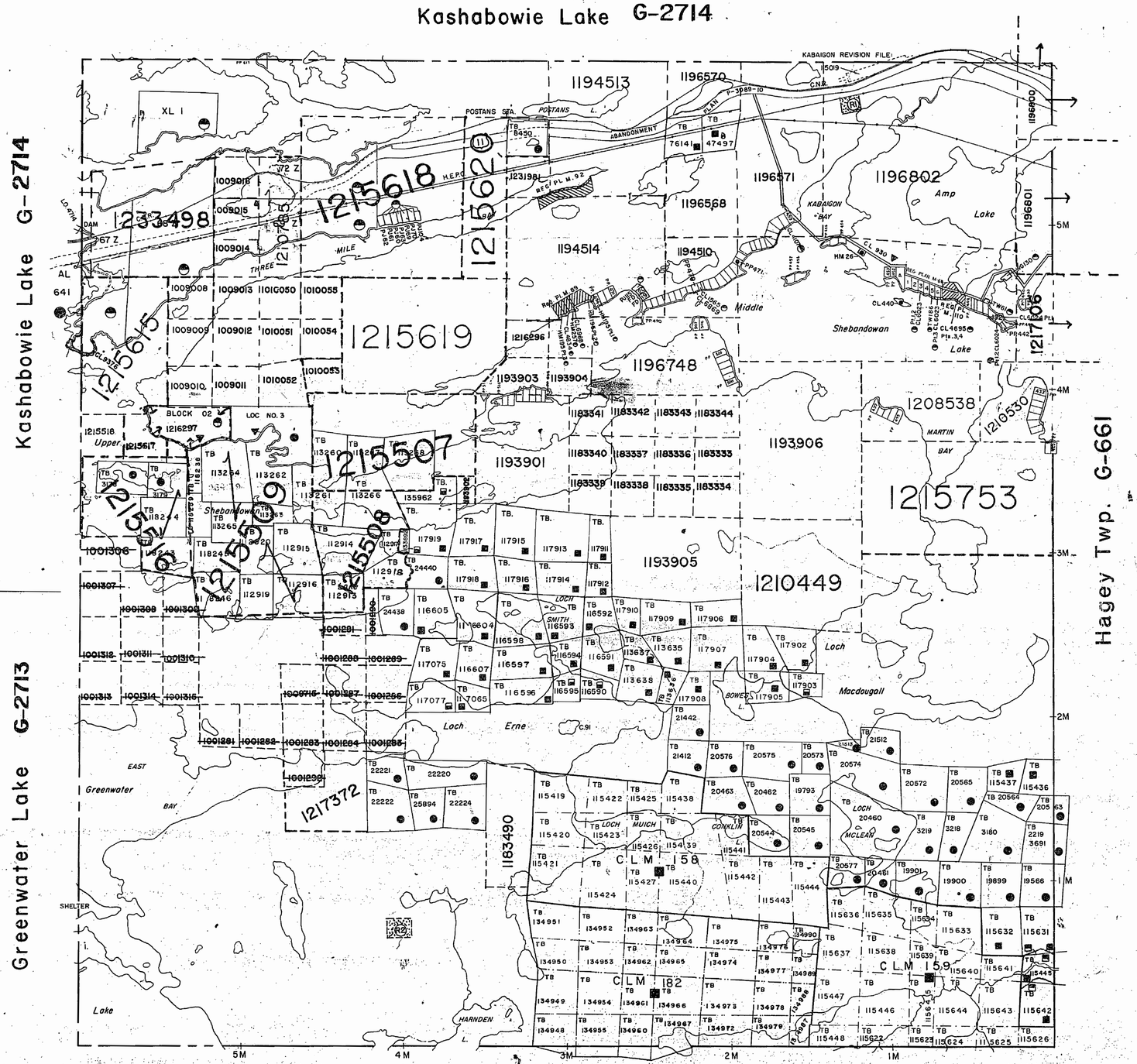

LEGEND

- HIGHWAY AND ROUTE No.
- OTHER ROADS
- TRAILS
- SURVEYED LINES:
  - TOWNSHIPS, BASE LINES, ETC.
  - LOTS, MINING CLAIMS, PARCELS, ETC.
- UNSURVEYED LINES:
  - LOT LINES
  - PARCEL BOUNDARY
  - MINING CLAIMS ETC.
- RAILWAY AND RIGHT OF WAY
- UTILITY LINES
- NON-PERENNIAL STREAM
- FLOODING OR FLOODING RIGHTS
- SUBDIVISION OR COMPOSITE PLAN
- RESERVATIONS
- ORIGINAL SHORELINE
- MARSH OR MUSKEG
- MINES
- TRAVERSE MONUMENT

DISPOSITION OF CROWN LANDS

TYPE OF DOCUMENT	SYMBOL
PATENT, SURFACE & MINING RIGHTS	●
" , SURFACE RIGHTS ONLY	◒
" , MINING RIGHTS ONLY	◓
LEASE, SURFACE & MINING RIGHTS	■
" , SURFACE RIGHTS ONLY	◨
" , MINING RIGHTS ONLY	◧
LICENCE OF OCCUPATION	▼
ORDER-IN-COUNCIL	OC
RESERVATION	(R)
CANCELLED	⊗
SAND & GRAVEL	(G)

LAND USE PERMITS FOR COMMERCIAL TOURISM, OUTPOST CAMPS

NOTE: MINING RIGHTS IN PARCELS PATENTED PRIOR TO MAY 6, 1913, VESTED IN ORIGINAL PATENTEE BY THE PUBLIC LANDS ACT, R.S.O. 1970, CHAP. 380, SEC. 63, SUBSEC 1.

SCALE: 1 INCH = 40 CHAINS

FEET 0 1000 2000 4000 6000 8000
METRES 0 200 1000 2000 (KM)

DATE OF ISSUE

NOV 18 1998

PROVINCIAL RECORDS OFFICE - SUDBURY

TOWNSHIP

HAINES

M.N.R. ADMINISTRATIVE DISTRICT

THUNDER BAY

MINING DIVISION

THUNDER BAY

LAND TITLES / REGISTRY DIVISION

THUNDER BAY

Ontario Ministry of Natural Resources — Land Management Branch

Date MARCH, 1982

In Service July 28/93.

Number G-662

EAST PART OF HAINES TW

1742

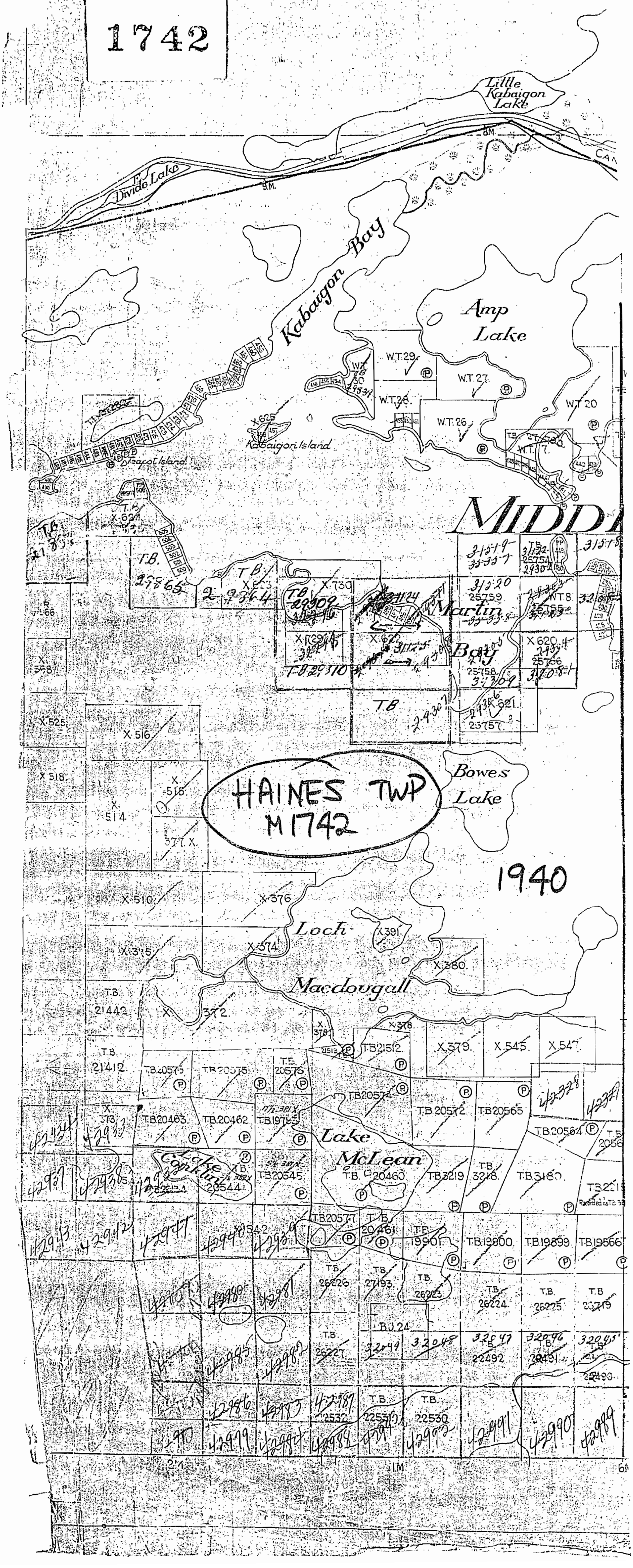

1742

ES TWP AND AREA WEST

PORT ARTHUR MINING DIVISION

DISTRICT OF THUNDER BAY

SCALE:- 20 CHAINS=1 INCH



1950

1742

OF

WAN LAKE AREA,

ES TWP.

ING DIVISION.

HUNDER BAY.

an inch.

AKE AREA.

RECEIVED
JAN 7 1952
P.A
PORCUPINE MINING DIVISION

P.S.R. North

W E S.

Postons

Gravel Pit Sept. 9/53

Poctans L.

C.N.R.

LAKE.

Three mile

Loc. N 3.

LAKE.

Loch Smith

Loch Erne

East Bay.

Rockport Stone Pyramid
@ SW of T 36

& ADJACENT AREAS.

HAGEY TWP.

1952 (120)

RECEIVED
JAN 7 1952
P.A
PORCUPINE MINING DIVISION

1742

TRIM LINE

SATIM

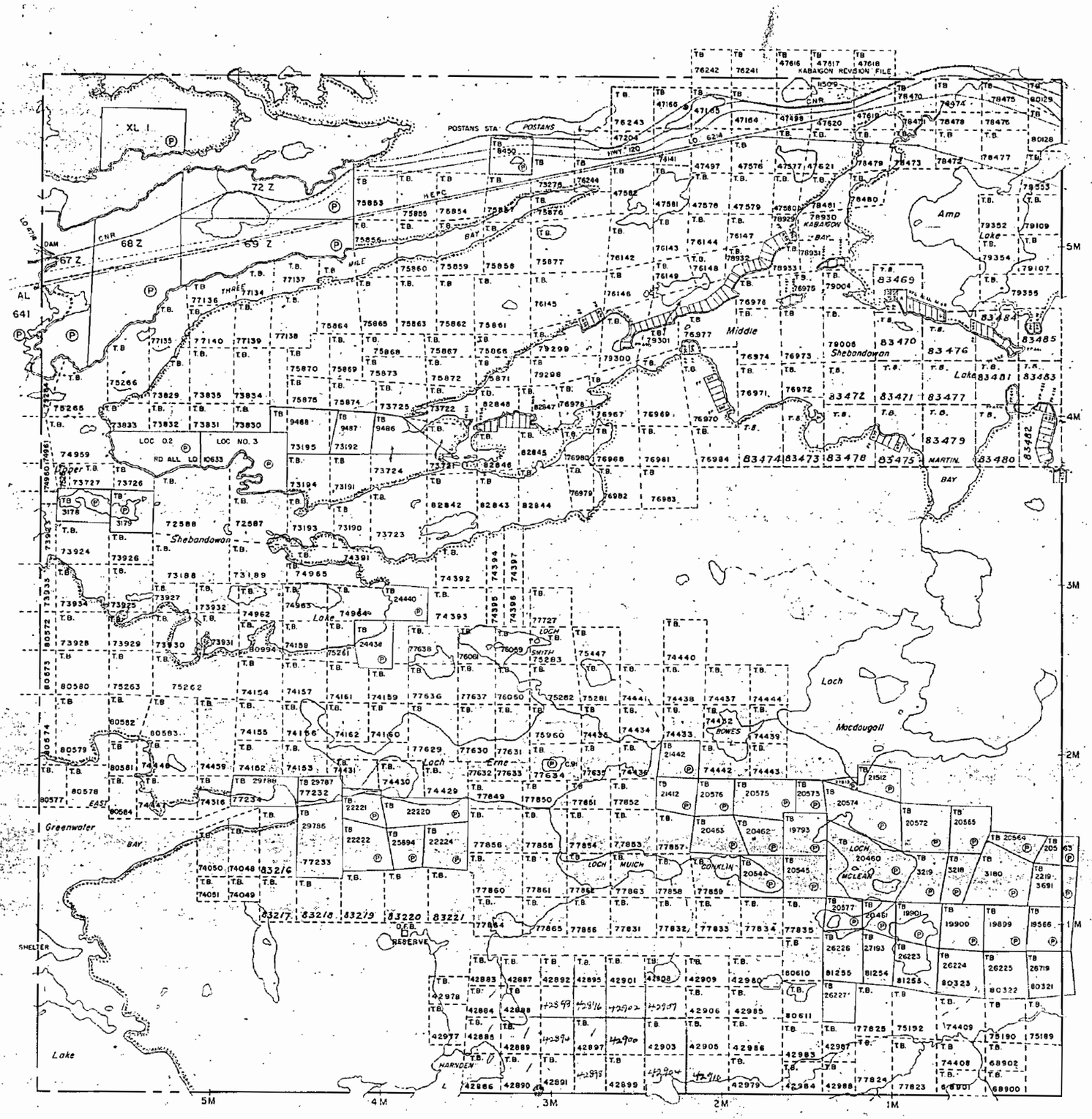

THE TOWNSHIP OF

HAINES

DISTRICT OF THUNDER BAY

PORT ARTHUR MINING DIVISION

SCALE: 1-INCH=40 CHAINS

LEGEND

PATENTED LAND	Ⓟ
CROWN LAND SALE	C.S.
LEASES	Ⓛ
LOCATED LAND	Loc.
LICENSE OF OCCUPATION	L.O.
MINING RIGHTS ONLY	M.R.O.
SURFACE RIGHTS ONLY	S.R.O.
ROADS	
IMPROVED ROADS	
KING'S HIGHWAYS	
RAILWAYS	
POWER LINES	
MARSH OR MUSKEG	
MINES	
CANCELLED	C.

NOTES

400' Reserve to Dept. of Lands & Forests shown thus:

L.O. 4714 - Right to hold water up to the high water mark: Shebandowan Lake elev. 1478.61'
Greenwater Lake elev. 1507.27'
Kashabowie Lake elev. 1490.45' file 45816 vol. 2

1956

PLAN NO.- M-1742

DEPARTMENT OF MINES
— ONTARIO —

SAT

HAINES TWP.

1742

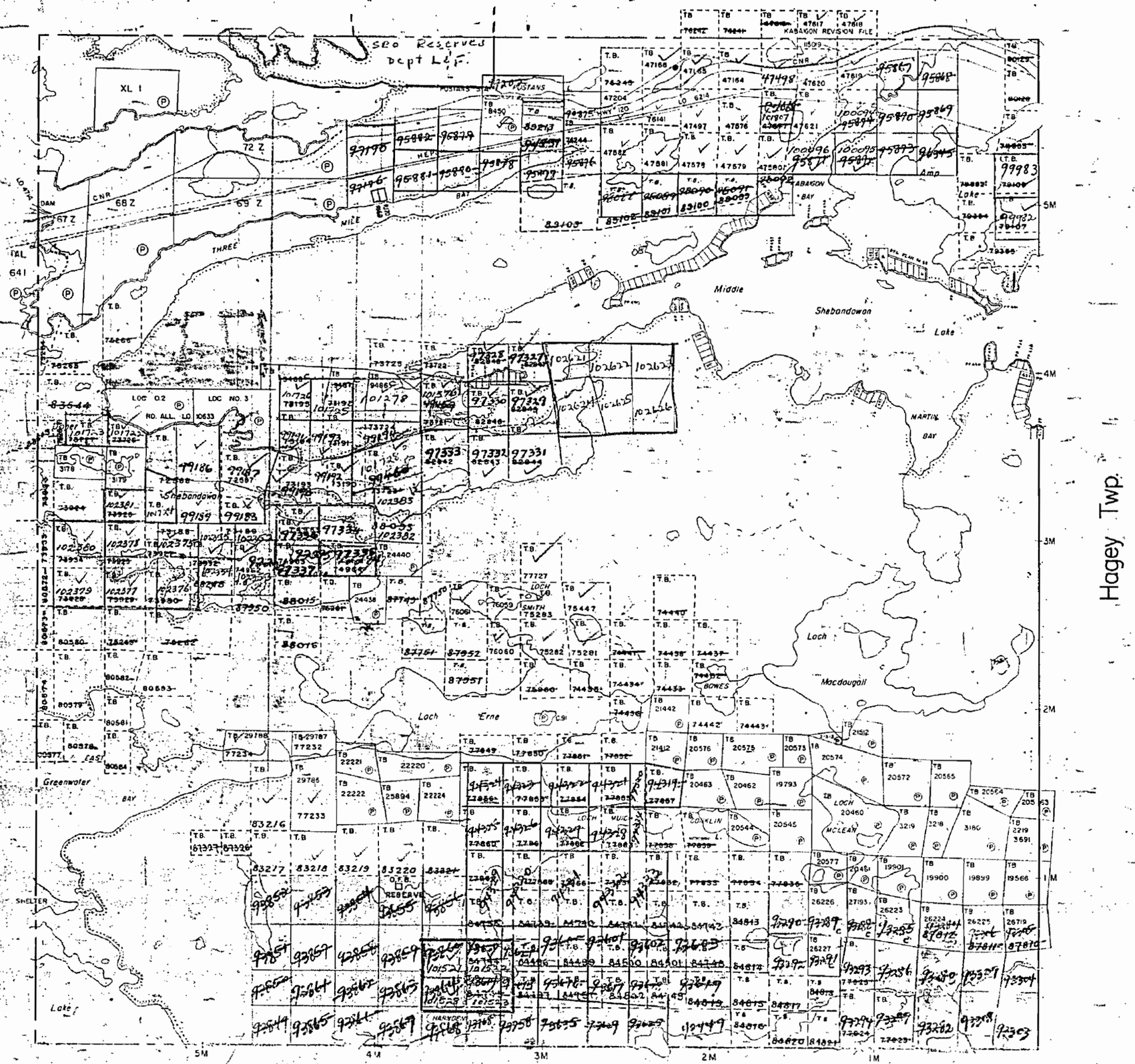

THE TOWNSHIP OF

HAINES

DISTRICT OF THUNDER BAY

PORT ARTHUR MINING DIVISION

SCALE: 1-INCH=40 CHAINS

LEGEND

PATENTED LAND	Ⓟ
CROWN LAND SALE	C.S.
LEASES	Ⓛ
LOCATED LAND	Loc.
LICENSE OF OCCUPATION	L.O.
MINING RIGHTS ONLY	M.R.O.
SURFACE RIGHTS ONLY	S.R.O.
ROADS	
IMPROVED ROADS	
KING'S HIGHWAYS	
RAILWAYS	
POWER LINES	
MARSH OR MUSKEG	
MINES	
CANCELLED	C.

NOTES

400' Reserve to Dept. of Lands & Forests shown thus:

L.O. 4714 Right to hold water up to the high water mark: Shebandowan Lake elev. 1478.61'
Greenwater Lake elev. 1507.27'
Kashabowie Lake elev. 1490.45' file 45816 vol. 2

ISLANDS IN GREENWATER TH... KASHABOWIE LAKES WITHDRAWN FROM STAKING. SEE LETTER R.V. SCOTT FEB. 5/59 SPECIAL CIRCULAR LETTER... FILE.

1958

PLAN NO. M.1742

DEPARTMENT OF MINES

— ONTARIO —

1742

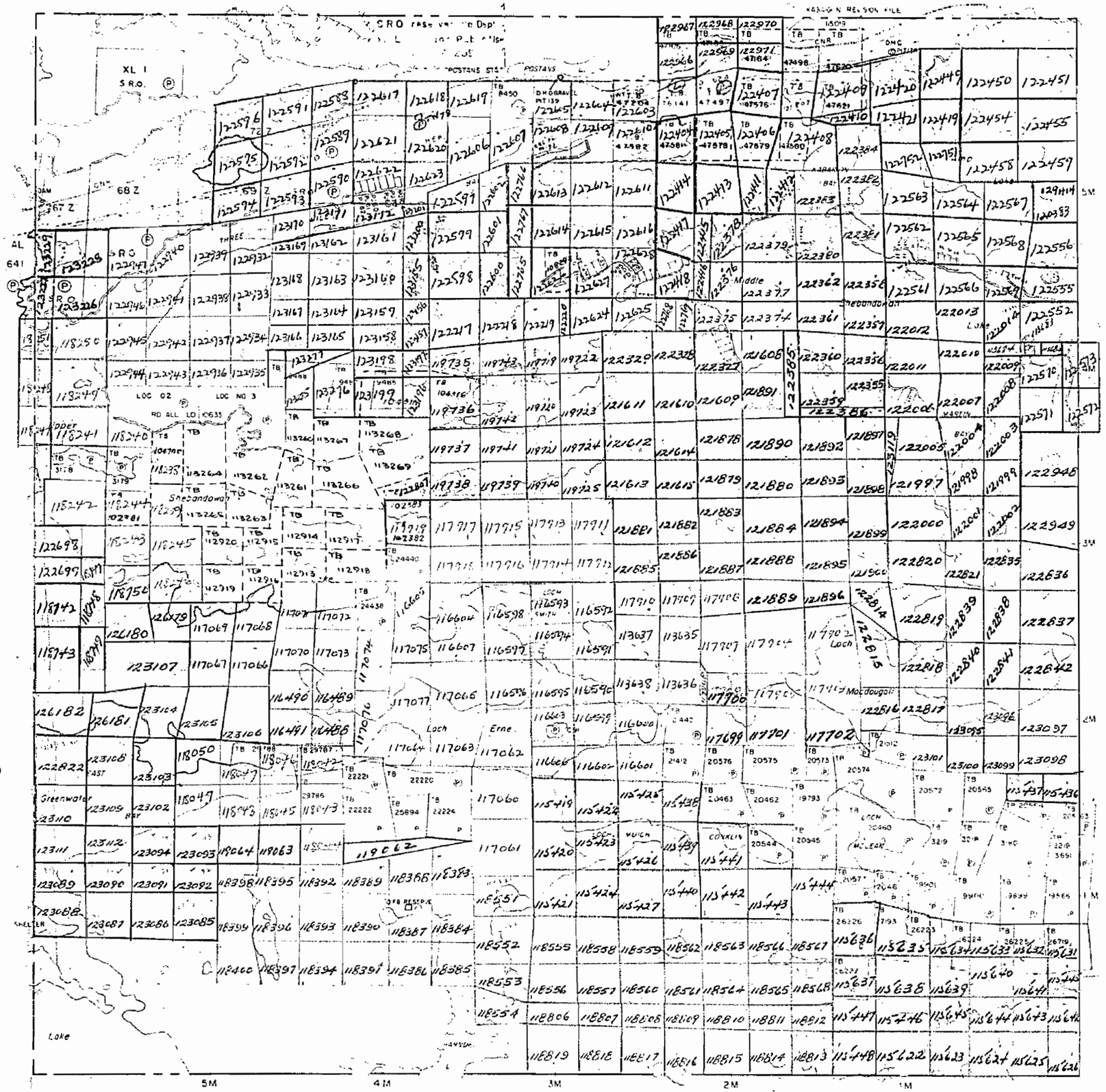

THE TOWNSHIP
OF

HAINES

DISTRICT OF
THUNDER BAY

PORT ARTHUR
MINING DIVISION

SCALE: 1-INCH=40 CHAINS

LEGEND

PATENTED LAND	Ⓟ
CROWN LAND SALE	C.S.
LEASES	Ⓛ
LOCATED LAND	Loc.
LICENSE OF OCCUPATION	L.O.
MINING RIGHTS ONLY	M.R.O.
SURFACE RIGHTS ONLY	S.R.O.
ROADS	
IMPROVED ROADS	
KING'S HIGHWAYS	
RAILWAYS	
POWER LINES	
MARSH OR MUSKEG	
MINES	⚒
CANCELLED	C.

NOTES

400' Reserve around all Lakes & Rivers to Dept. of Lands & Forests.

LO 4714 Right to hold water up to the high water mark: Shebandowan Lake elev 1473.61'
Greenwater Lake elev. 1507.27'
Kashabowie Lake elev. 1490.45' file 45816 vol. 2.

1964

PLAN NO.- M-1742

DEPARTMENT OF MINES
— ONTARIO —

1742

Kashabowie Lake (M-2405)

Kashabowie Lake (M-2405)

Greenwater Lake (M-2096)

Hagey Twp. (M-1741)

Begin Twp. (M-1648)

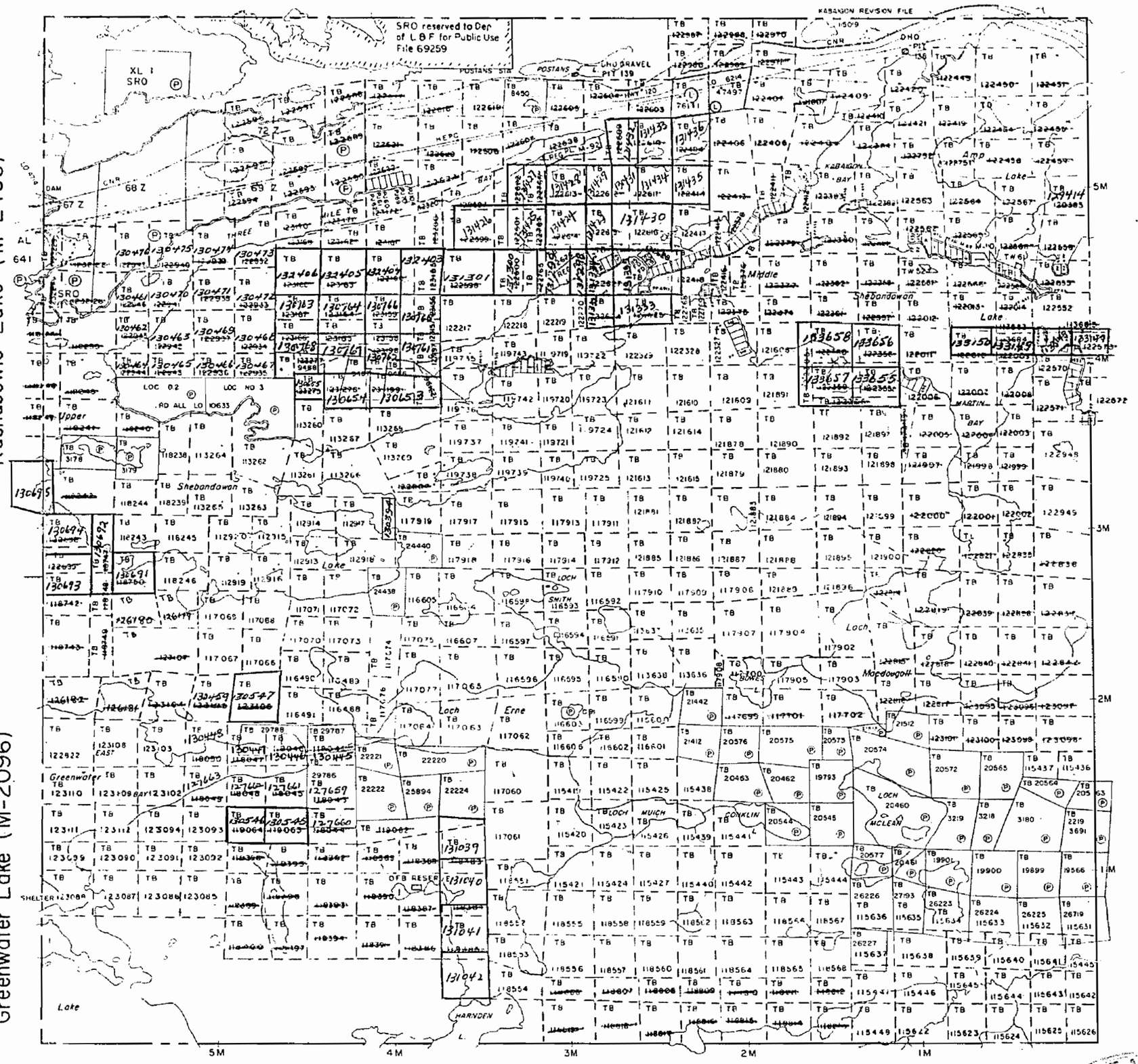

THE TOWNSHIP OF

HAINES

DISTRICT OF THUNDER BAY

PORT ARTHUR MINING DIVISION

SCALE: 1-INCH=40 CHAINS

LEGEND

PATENTED LAND	Ⓟ
CROWN LAND SALE	C.S.
LEASES	Ⓛ
LOCATED LAND	Loc.
LICENSE OF OCCUPATION	L.O.
MINING RIGHTS ONLY	M.R.O.
SURFACE RIGHTS ONLY	S.R.O.
ROADS	
IMPROVED ROADS	
KING'S HIGHWAYS	
RAILWAYS	
POWER LINES	
MARSH OR MUSKEG	
MINES	⚒
CANCELLED	C.

NOTES

400' Surface Rights Reservation around Lakes & Rivers

L.O. 4714 Right to hold water up to the high water mark: Shebandowan Lake elev. 1478.61'
Greenwater Lake elev. 1507.27'
Kashabowie Lake elev. 1490.45' file 45816 vol. 2

1966

PLAN NO.- M-1742

DEPARTMENT OF MINES
— ONTARIO —

PORT ARTHUR RECEIVED SEP - 9 1966 MINING DIVISION

1742

Kashabowie Lake (M-2405)

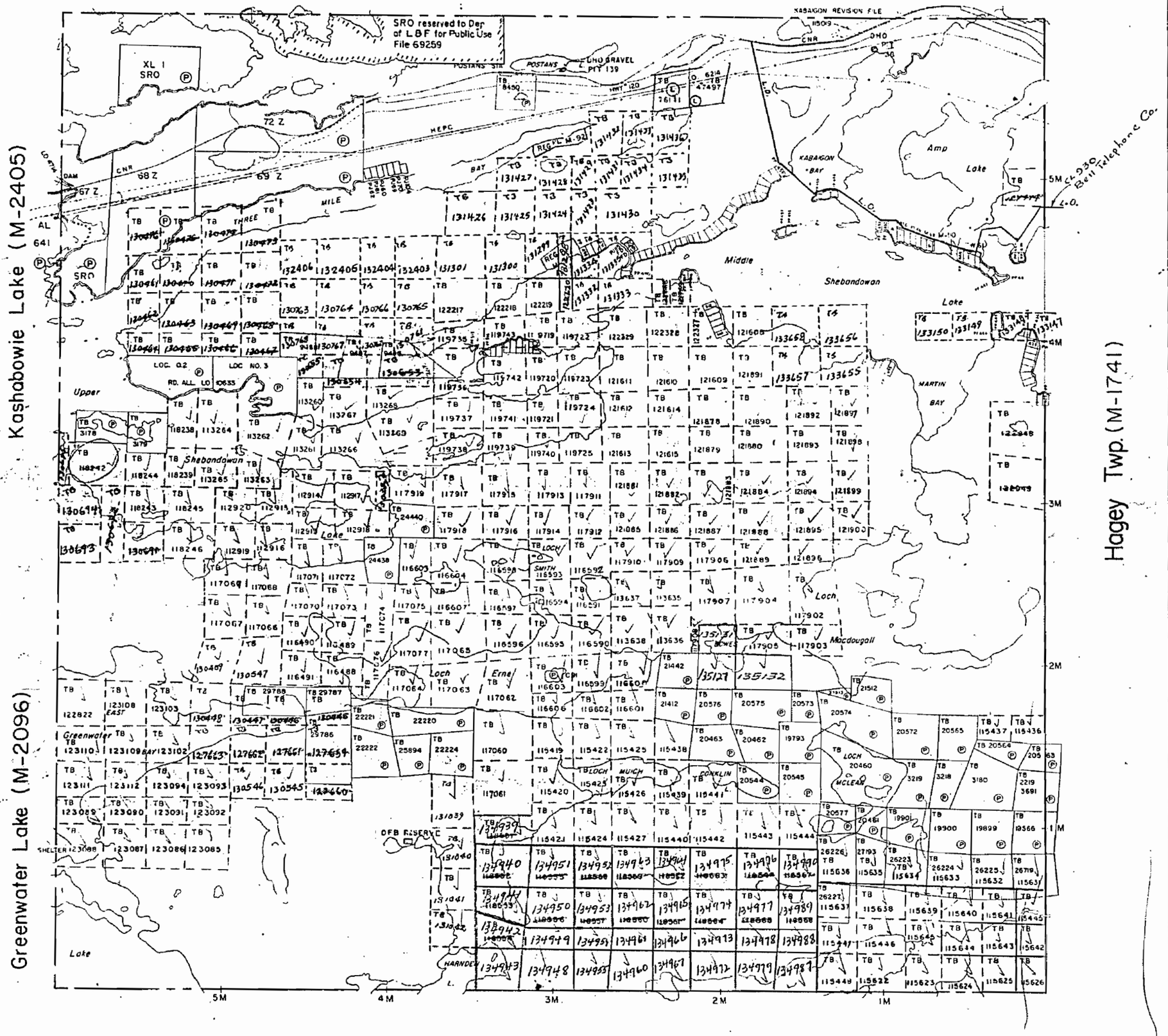

THE TOWNSHIP OF

HAINES

DISTRICT OF THUNDER BAY

PORT ARTHUR MINING DIVISION

SCALE: 1-INCH=40 CHAINS

LEGEND

PATENTED LAND	(P)
CROWN LAND SALE	C.S.
LEASES	(L)
LOCATED LAND	Loc.
LICENSE OF OCCUPATION	L.O.
MINING RIGHTS ONLY	M.R.O.
SURFACE RIGHTS ONLY	S.R.O.
ROADS	
IMPROVED ROADS	
KING'S HIGHWAYS	
RAILWAYS	
POWER LINES	
MARSH OR MUSKEG	
MINES	
CANCELLED	C.

NOTES

400' Surface Rights Reservation around Lakes & Rivers

L.O. 4714 Right to hold water up to the high water mark: Shebandowan Lake elev. 1478.61'
Greenwater Lake elev. 1507.27'
Kashabowie Lake elev. 1490.45' file 45816 vol. 2

1967

PLAN NO. M-1742

DEPARTMENT OF MINES
— ONTARIO —

1742

Kashabowie Lake (M-2405)

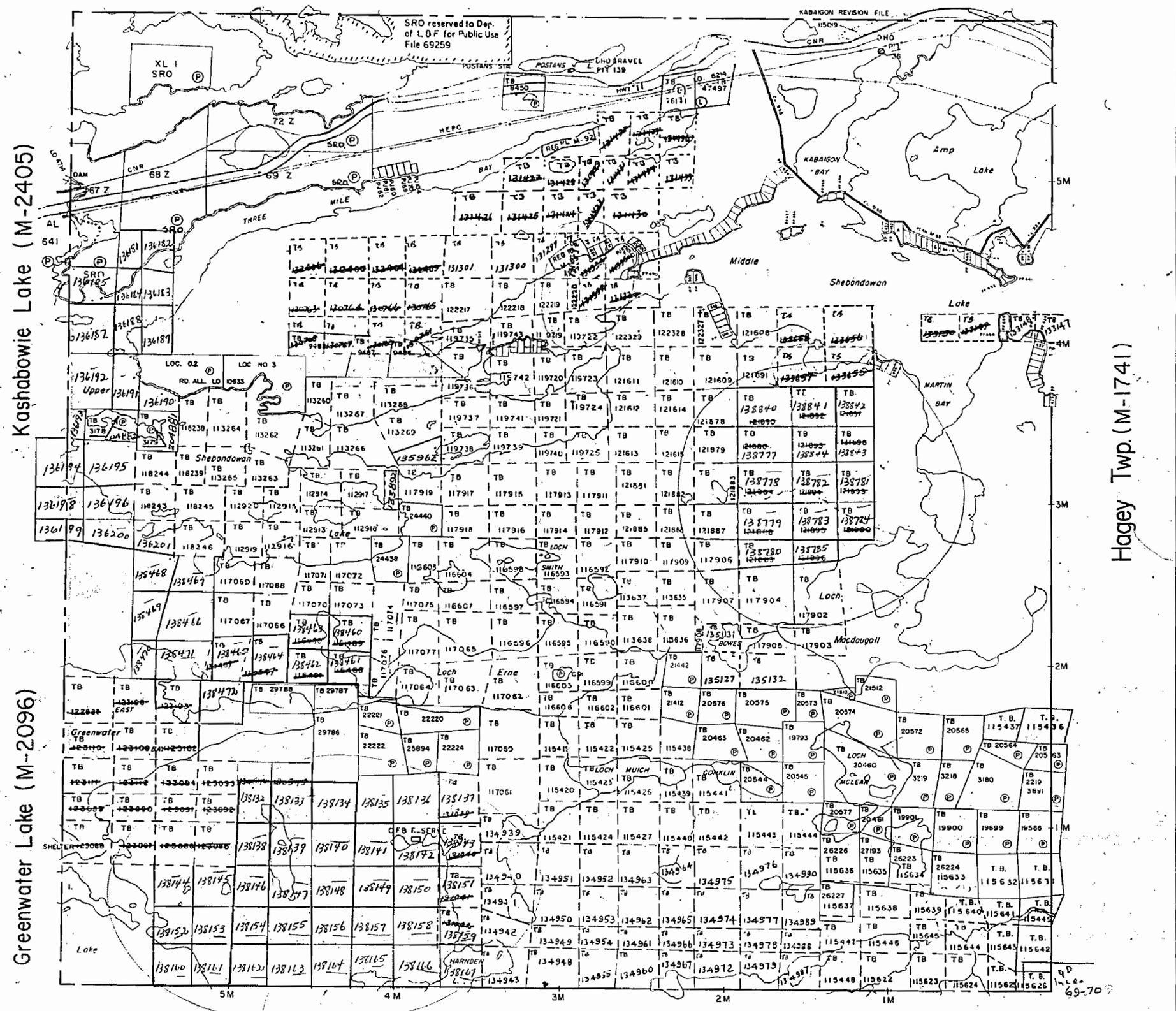

THE TOWNSHIP OF

HAINES

DISTRICT OF THUNDER BAY

PORT ARTHUR MINING DIVISION

SCALE: 1-INCH=40 CHAINS

LEGEND

PATENTED LAND	Ⓟ
CROWN LAND SALE	C.S.
LEASES	Ⓛ
LOCATED LAND	Loc.
LICENSE OF OCCUPATION	L.O.
MINING RIGHTS ONLY	M.R.O.
SURFACE RIGHTS ONLY	S.R.O.
ROADS	
IMPROVED ROADS	
KING'S HIGHWAYS	
RAILWAYS	
POWER LINES	
MARSH OR MUSKEG	
MINES	
CANCELLED	C.

NOTES

400' Surface Rights Reservation around all Lakes & Rivers

L.O. 4714 Right to hold water up to the high water mark: Shebandowan Lake elev. 1478.61'
Greenwater Lake elev. 1507.27'
Kashabowie Lake elev. 1490.45' file 45816 vol. 2

1968

PLAN NO.- M-1742

DEPARTMENT OF MINES
— ONTARIO —

1742

Kashabowie Lake (M-2405)

Kashabowie Lake (M-2405)

Greenwater Lake (M-2096)

Hagey Twp. (M-1741)

Begin Twp. (M-1648)

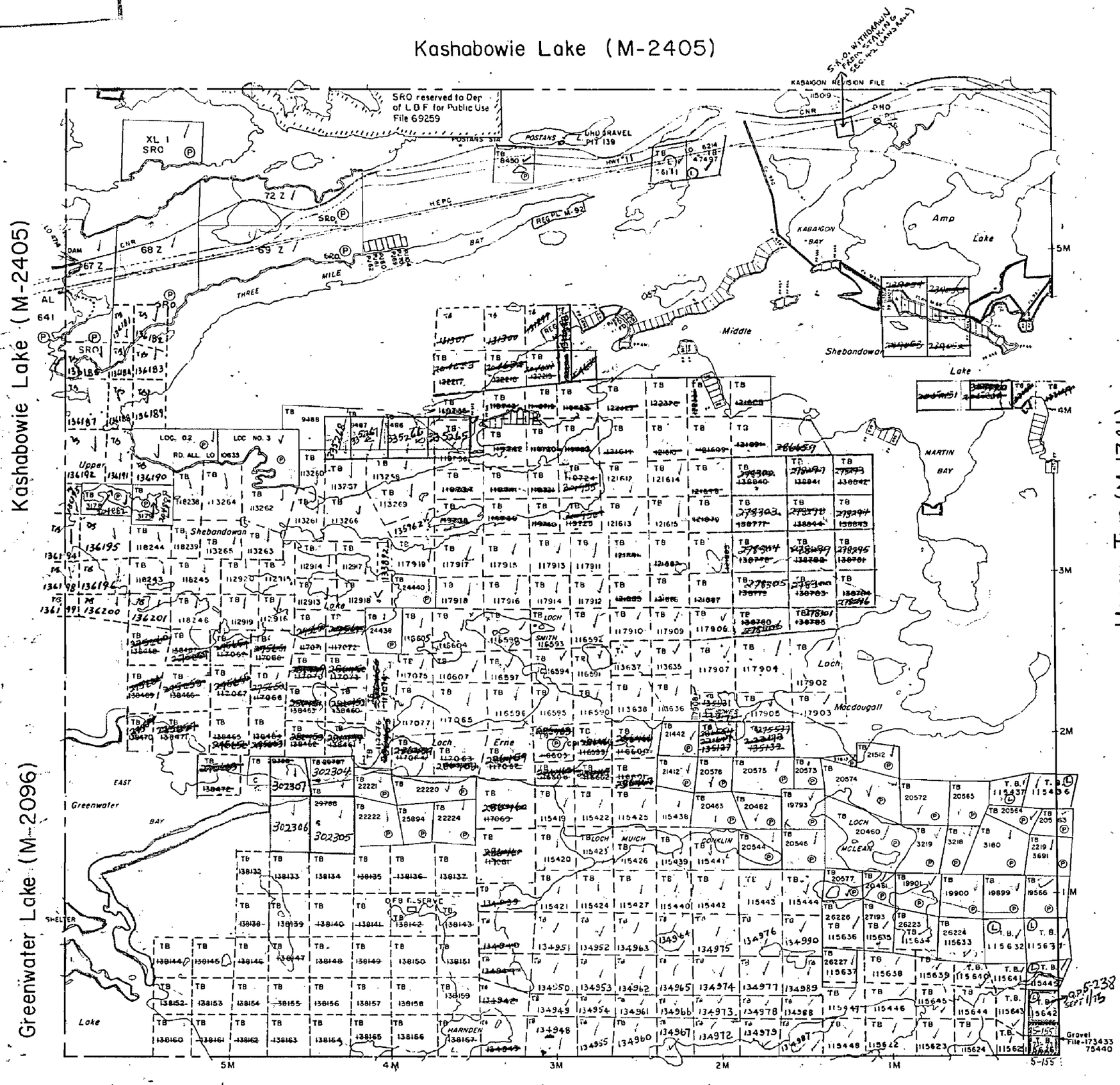

THE TOWNSHIP OF

HAINES

DISTRICT OF THUNDER BAY

PORT ARTHUR MINING DIVISION

SCALE: 1-INCH=40 CHAINS

LEGEND

PATENTED LAND	(P)
CROWN LAND SALE	C.S.
LEASES	(L)
LOCATED LAND	Loc.
LICENSE OF OCCUPATION	L.O.
MINING RIGHTS ONLY	M.R.O.
SURFACE RIGHTS ONLY	S.R.O.
ROADS	
IMPROVED ROADS	
KING'S HIGHWAYS	
RAILWAYS	
POWER LINES	
MARSH OR MUSKEG	
MINES	
CANCELLED	C.

NOTES

400' Surface Rights Reservation around Lakes & Rivers

L.O. 4714 Right to hold water up to the high water mark: Shebandowan Lake elev. 1478.61'
Greenwater Lake elev. 1507.27'
Kashabowie Lake elev. 1490.45' file 45816 vol. 2

NOTE - AREAS OUTLINED IN RED S.R.O. WITHDRAWN FROM STAKING UNDER SEC. 42. SEE LAND ROLL HAINES TWP.

1969

PLAN NO.- M-1742

DEPARTMENT OF MINES
— ONTARIO —

1742

Kashabowie Lake (M-2405)

Kashabowie Lake (M-2405)

Greenwater Lake (M-2096)

Hagey Twp. (M-1741)

Begin Twp. (M-1648)

THE TOWNSHIP OF

HAINES

DISTRICT OF THUNDER BAY

THUNDER BAY MINING DIVISION

SCALE: 1-INCH=40 CHAINS

LEGEND

PATENTED LAND	(P)
CROWN LAND SALE	C.S.
LEASES	(L)
LOCATED LAND	Loc.
LICENSE OF OCCUPATION	L.O.
MINING RIGHTS ONLY	M.R.O.
SURFACE RIGHTS ONLY	S.R.O.
ROADS	
IMPROVED ROADS	
KING'S HIGHWAYS	
RAILWAYS	
POWER LINES	
MARSH OR MUSKEG	
MINES	
CANCELLED	C.

NOTES

400' Surface Rights Reservation along Lakes & Rivers

L.O. 4714 Right to hold water up to the high water mark: Shebandowan Lake elev. 1478.6' Greenwater Lake elev. 1507.27' Kashabowie Lake elev. 1490.45' file 45816 vol. 2

Areas withdrawn from staking under Section 42 of the Mining Act.

	File	Date	Disposition
(42)	160704	Oct. 2, 1970	S.R.O.
(42)	160704	20/7/71	S.R.O.

1973

PLAN NO.- M-1742

ONTARIO DEPARTMENT OF MINES AND NORTHERN AFFAIRS

NOTES

L.O. 4714 RIGHT TO HOLD WATER UP TO THE HIGH WATER MARK: SHEBANDOWAN LAKE ELEV. 1478.61'
GREENWATER LAKE ELEV. 1507.27'
KASHABOWIE LAKE ELEV. 1490.45' FILE: 45816 v.2.

FOR STATUS OF SUMMER RESORT LOCATIONS SHOWN THUS [▭] REFER TO MINISTRY OF NATURAL RESOURCES RECORDS

SAND AND GRAVEL

(G1) M.T.C. GRAVEL PIT 139

(G2) M.T.C. GRAVEL PIT 138

(G3) GRAVEL ——— FILE 127448

AREAS WITHDRAWN FROM DISPOSITION

S.R. — SURFACE RIGHTS M.R. — MINING RIGHTS

	Description	Order No.	Date	Disposition	File
(R1)	SEC. 43		2/10/70	S.R.O.	160704
R2	WNCR 26/83	S.R.O. WITHDRAWN			

Kashabowie Lake G-

Kashabowie Lake G-

Greenwater Lake G-

Hagey Twp. G-661

Begin Twp. G-643

LEGEND

- HIGHWAY AND ROUTE No.
- OTHER ROADS
- TRAILS
- SURVEYED LINES:
  - TOWNSHIPS, BASE LINES, ETC.
  - LOTS, MINING CLAIMS, PARCELS, ETC.
- UNSURVEYED LINES:
  - LOT LINES
  - PARCEL BOUNDARY
  - MINING CLAIMS ETC.
- RAILWAY AND RIGHT OF WAY
- UTILITY LINES
- NON-PERENNIAL STREAM
- FLOODING OR FLOODING RIGHTS
- SUBDIVISION OR COMPOSITE PLAN
- RESERVATIONS
- ORIGINAL SHORELINE
- MARSH OR MUSKEG
- MINES
- TRAVERSE MONUMENT

DISPOSITION OF CROWN LANDS

TYPE OF DOCUMENT	SYMBOL
PATENT, SURFACE & MINING RIGHTS	●
" , SURFACE RIGHTS ONLY	◒
" , MINING RIGHTS ONLY	○
LEASE, SURFACE & MINING RIGHTS	■
" , SURFACE RIGHTS ONLY	▣
" , MINING RIGHTS ONLY	▤
LICENCE OF OCCUPATION	▼
ORDER-IN-COUNCIL	OC
RESERVATION	(R)
CANCELLED	⊗
SAND & GRAVEL	(S)

NOTE: MINING RIGHTS IN PARCELS PATENTED PRIOR TO MAY 6, 1913, VESTED IN ORIGINAL PATENTEE BY THE PUBLIC LANDS ACT, R.S.O. 1970, CHAP. 380, SEC. 63, SUBSEC 1.

SCALE: 1 INCH = 40 CHAINS

FEET 0 1000 2000 4000 6000 8000
METRES 0 200 1000 (1 KM) 2000 (2 KM)

TOWNSHIP

HAINES

M.N.R. ADMINISTRATIVE DISTRICT
THUNDER BAY

MINING DIVISION
THUNDER BAY

LAND TITLES / REGISTRY DIVISION
THUNDER BAY

Ontario Ministry of Natural Resources — Land Management Branch

JUNE 10, 1982

Date MARCH, 1982.

Number G-662

NOTES

SAND & GRAVEL

AREAS WITHDRAWN FROM DISPOSITION

S.R. - Surface Rights M.R. - Mining Rights

THE INFORMATION THAT APPEARS ON THIS MAP HAS BEEN COMPILED FROM VARIOUS SOURCES, AND ACCURACY IS NOT GUARANTEED. THOSE WISHING TO STAKE MINING CLAIMS SHOULD CONSULT WITH THE MINING RECORDER, MINISTRY OF NORTHERN DEVELOPMENT AND MINES, FOR ADDITIONAL INFORMATION ON THE STATUS OF THE LANDS SHOWN HEREON.

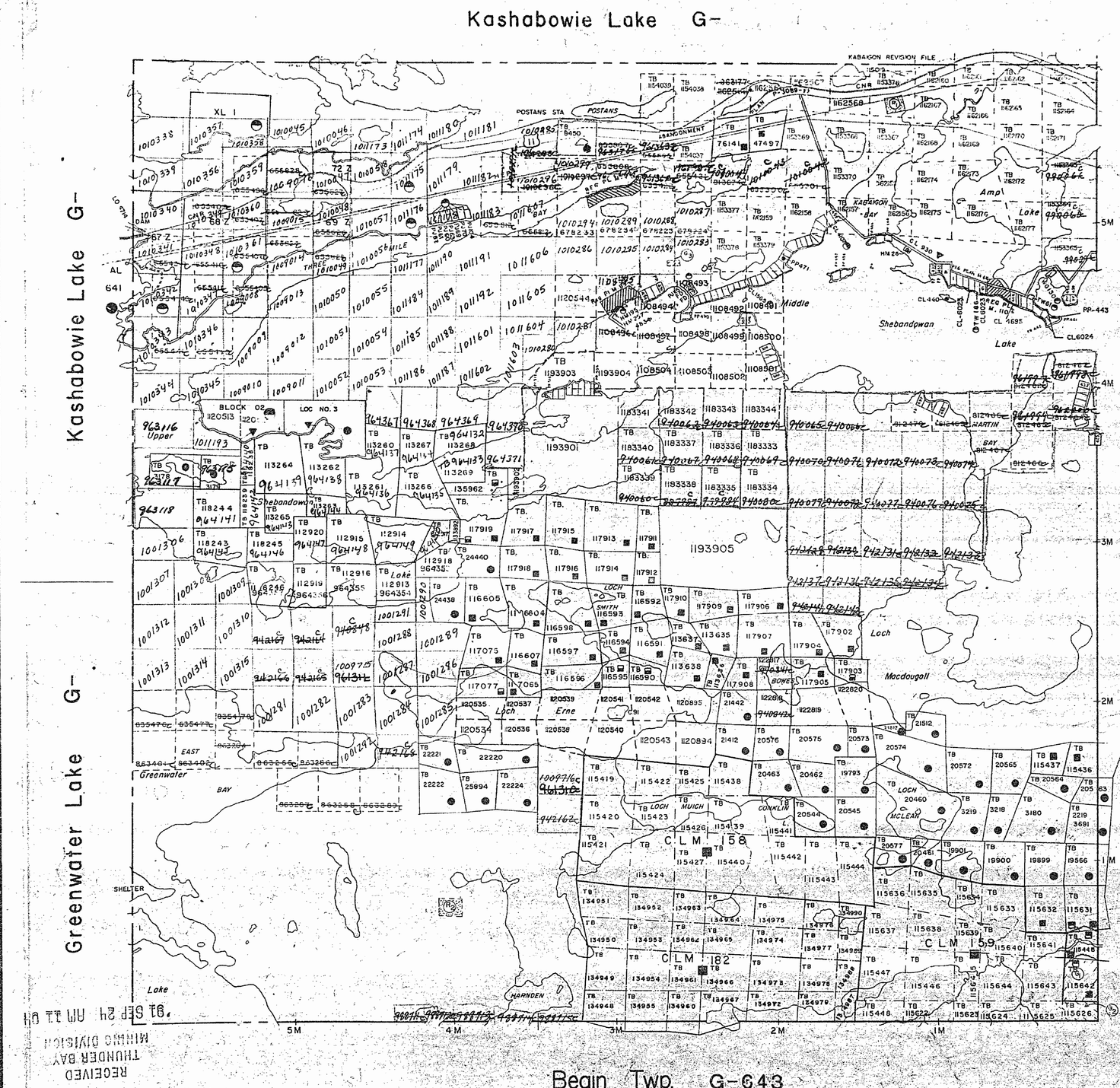

RECEIVED
THUNDER BAY
MINING DIVISION
'91 SEP 24 AM 11 04

LEGEND

- HIGHWAY AND ROUTE No.
- OTHER ROADS
- TRAILS
- SURVEYED LINES.
  - TOWNSHIPS, BASE LINES, ETC.
  - LOTS, MINING CLAIMS, PARCELS, ETC
- UNSURVEYED LINES.
  - LOT LINES
  - PARCEL BOUNDARY
  - MINING CLAIMS ETC.
- RAILWAY AND RIGHT OF WAY
- UTILITY LINES
- NON-PERENNIAL STREAM
- FLOODING OR FLOODING RIGHTS
- SUBDIVISION OR COMPOSITE PLAN
- RESERVATIONS
- ORIGINAL SHORELINE
- MARSH OR MUSKEG
- MINES
- TRAVERSE MONUMENT

DISPOSITION OF CROWN LANDS

TYPE OF DOCUMENT	SYMBOL
PATENT, SURFACE & MINING RIGHTS	●
" , SURFACE RIGHTS ONLY	◓
" , MINING RIGHTS ONLY	◒
LEASE, SURFACE & MINING RIGHTS	■
" , SURFACE RIGHTS ONLY	⊟
" , MINING RIGHTS ONLY	⊟
LICENCE OF OCCUPATION	▼
ORDER-IN-COUNCIL	OC
RESERVATION	Ⓡ
CANCELLED	⊗
SAND & GRAVEL	Ⓢ

LAND USE PERMITS FOR COMMERCIAL TOURISM, OUTPOST CAMPS

NOTE: MINING RIGHTS IN PARCELS PATENTED PRIOR TO MAY 6, 1913, VESTED IN ORIGINAL PATENTEE BY THE PUBLIC LANDS ACT, R.S.O. 1970, CHAP. 380, SEC. 63, SUBSEC 1.

SCALE: 1 INCH = 40 CHAINS

FEET 0 1000 2000 4000 6000 8000

METRES 0 200 1000 (1 KM) 2000 (2 KM)

TOWNSHIP

HAINES

M.N.R. ADMINISTRATIVE DISTRICT

THUNDER BAY

MINING DIVISION

THUNDER BAY

LAND TITLES / REGISTRY DIVISION

THUNDER BAY

Ontario Ministry of Natural Resources — Land Management Branch

Nov. 6, 1985

Date MARCH, 1982

Number G-662

NOTES

SAND & GRAVEL

AREAS WITHDRAWN FROM DISPOSITION

S.R. - Surface Rights M.R. - Mining Rights

THUNDER BAY MINING DIVISION
RECEIVED
SEP 2 4 1981
AM PM
7 8 9 10 11 12 1 2 3 4 5 6

4

Kashabowie Lake G-

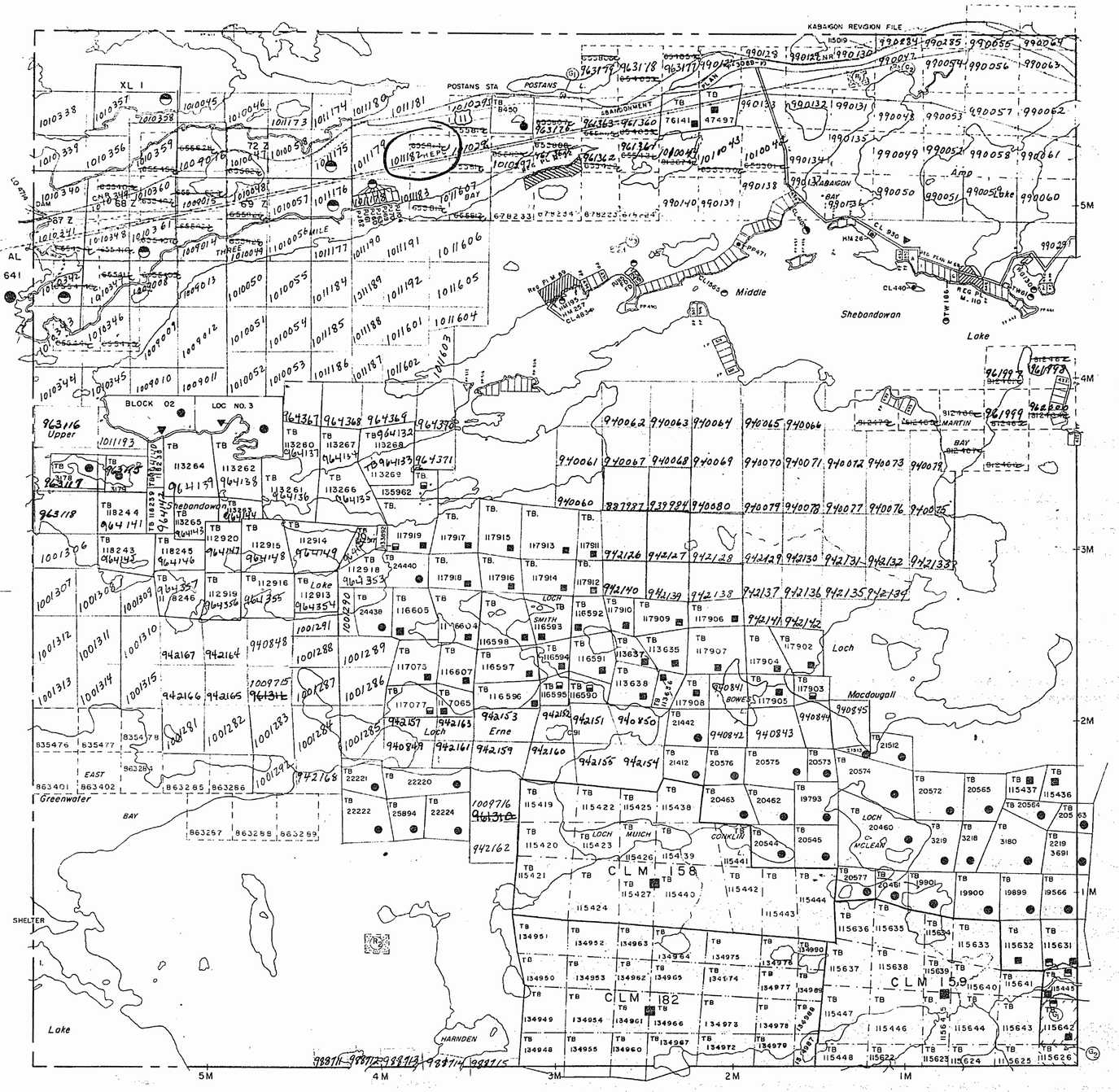

Greenwater Lake G-

Hagey Twp. G-661

Begin Twp. G-643

LEGEND

- HIGHWAY AND ROUTE No.
- OTHER ROADS
- TRAILS
- SURVEYED LINES
  - TOWNSHIPS, BASE LINES, ETC.
  - LOTS, MINING CLAIMS, PARCELS, ETC.
- UNSURVEYED LINES
  - LOT LINES
  - PARCEL BOUNDARY
  - MINING CLAIMS ETC.
- RAILWAY AND RIGHT OF WAY
- UTILITY LINES
- NON-PERENNIAL STREAM
- FLOODING OR FLOODING RIGHTS
- SUBDIVISION OR COMPOSITE PLAN
- RESERVATIONS
- ORIGINAL SHORELINE
- MARSH OR MUSKEG
- MINES
- TRAVERSE MONUMENT

DISPOSITION OF CROWN LANDS

TYPE OF DOCUMENT	SYMBOL
PATENT, SURFACE & MINING RIGHTS	
" , SURFACE RIGHTS ONLY	
" , MINING RIGHTS ONLY	
LEASE, SURFACE & MINING RIGHTS	
" , SURFACE RIGHTS ONLY	
" , MINING RIGHTS ONLY	
LICENCE OF OCCUPATION	
ORDER-IN-COUNCIL	OC
RESERVATION	R
CANCELLED	X
SAND & GRAVEL	S

NOTE: MINING RIGHTS IN PARCELS PATENTED PRIOR TO MAY 6, 1913, VESTED IN ORIGINAL PATENTEE BY THE PUBLIC LANDS ACT, R.S.O 1970, CHAP 380, SEC. 63, SUBSEC 1.

SCALE: 1 INCH = 40 CHAINS

FEET 0 1000 2000 4000 6000 8000

METRES 0 200 1000 2000 (1 KM) (2 KM)

TOWNSHIP

HAINES

M.N.R. ADMINISTRATIVE DISTRICT

THUNDER BAY

MINING DIVISION

THUNDER BAY

LAND TITLES / REGISTRY DIVISION

THUNDER BAY

Ontario Ministry of Natural Resources — Land Management Branch

Nov. 6, 1985

Date MARCH, 1982

Number G-662

NOTES

SAND & GRAVEL

AREAS WITHDRAWN FROM DISPOSITION

S.R. - Surface Rights M.R. - Mining Rights

RECEIVED
THUNDER BAY
MINING DIVISION
'89 JUN 16 PM 1 21

Kashabowie Lake G-

Kashabowie Lake G-

Greenwater Lake G-

Hagey Twp. G-661

Begin Twp. G-643

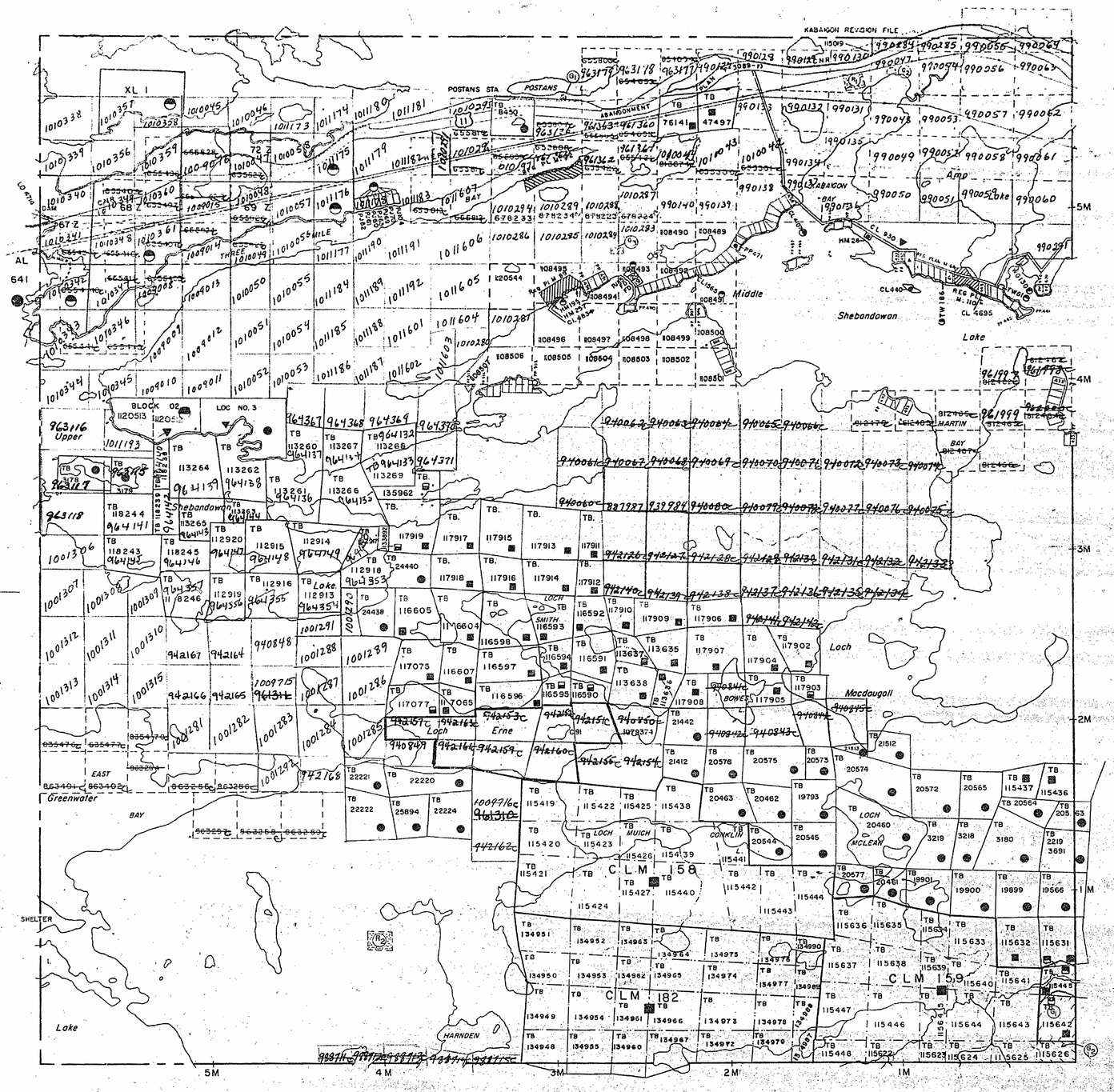

LEGEND

- HIGHWAY AND ROUTE No.
- OTHER ROADS
- TRAILS
- SURVEYED LINES:
  - TOWNSHIPS, BASE LINES, ETC.
  - LOTS, MINING CLAIMS, PARCELS, ETC.
- UNSURVEYED LINES:
  - LOT LINES
  - PARCEL BOUNDARY
  - MINING CLAIMS ETC.
- RAILWAY AND RIGHT OF WAY
- UTILITY LINES
- NON-PERENNIAL STREAM
- FLOODING OR FLOODING RIGHTS
- SUBDIVISION OR COMPOSITE PLAN
- RESERVATIONS
- ORIGINAL SHORELINE
- MARSH OR MUSKEG
- MINES
- TRAVERSE MONUMENT

DISPOSITION OF CROWN LANDS

TYPE OF DOCUMENT	SYMBOL
PATENT, SURFACE & MINING RIGHTS	
" , SURFACE RIGHTS ONLY	
" , MINING RIGHTS ONLY	
LEASE, SURFACE & MINING RIGHTS	
" , SURFACE RIGHTS ONLY	
" , MINING RIGHTS ONLY	
LICENCE OF OCCUPATION	
ORDER-IN-COUNCIL	OC
RESERVATION	R
CANCELLED	C
SAND & GRAVEL	S

NOTE: MINING RIGHTS IN PARCELS PATENTED PRIOR TO MAY 6, 1913, VESTED IN ORIGINAL PATENTEE BY THE PUBLIC LANDS ACT, R.S.O. 1970, CHAP. 380, SEC. 63, SUBSEC 1.

SCALE: 1 INCH = 40 CHAINS

FEET 0 1000 2000 4000 6000 8000

METRES 0 200 1000 (1 KM) 2000 (2 KM)

TOWNSHIP

HAINES

M.N.R. ADMINISTRATIVE DISTRICT

THUNDER BAY

MINING DIVISION

THUNDER BAY

LAND TITLES / REGISTRY DIVISION

THUNDER BAY

Ministry of Natural Resources — Land Management Branch

Ontario

Nov. 6, 1985

Date	Number
MARCH, 1982	G-662

NOTES

SAND & GRAVEL

AREAS WITHDRAWN FROM DISPOSITION

Kashabowie Lake G-

Kashabowie Lake G-

Greenwater Lake G-

Hagey Twp. G-661

Begin Twp. G-643

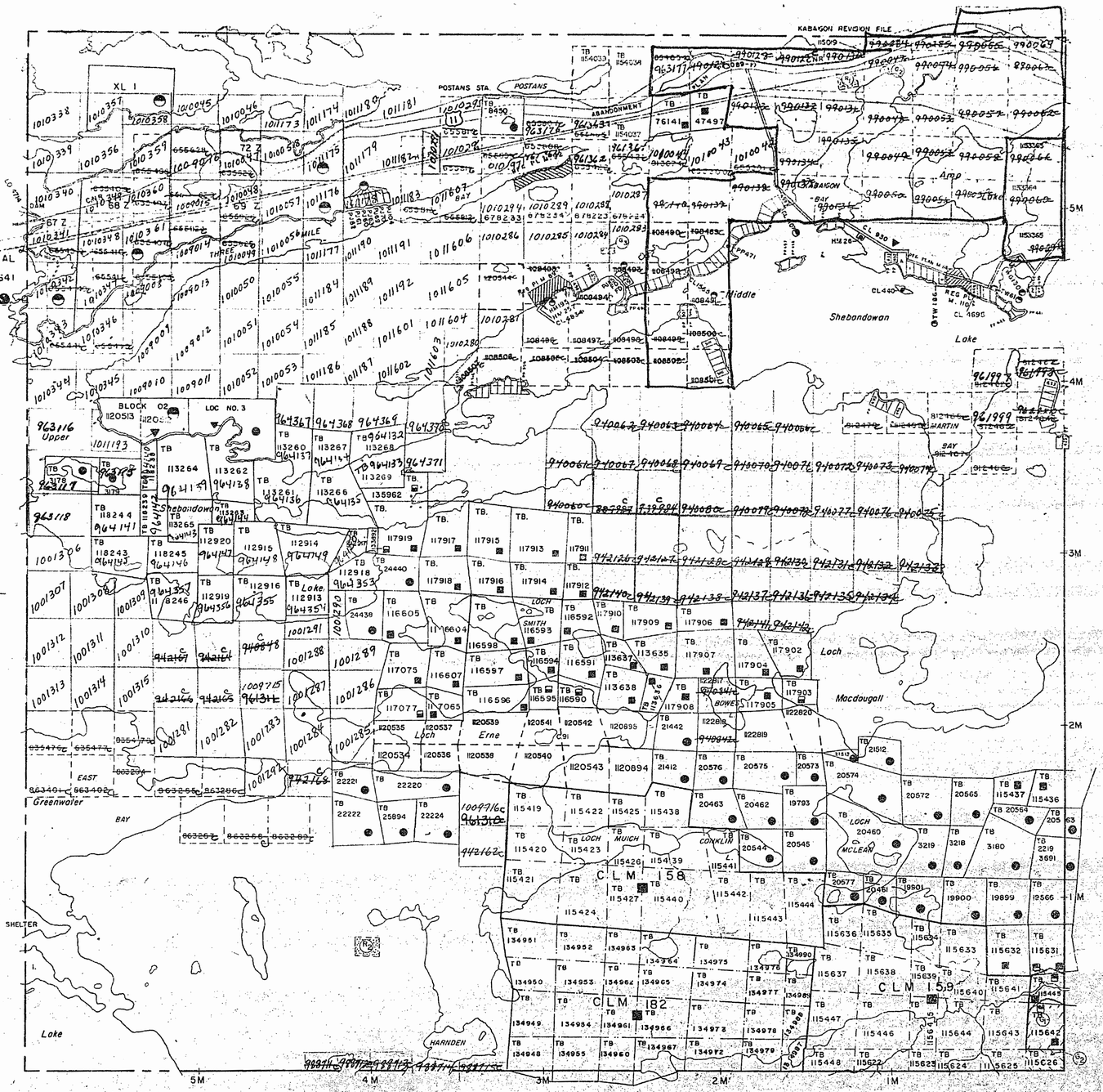

LEGEND

- HIGHWAY AND ROUTE No.
- OTHER ROADS
- TRAILS
- SURVEYED LINES
  - TOWNSHIPS, BASE LINES, ETC.
  - LOTS, MINING CLAIMS, PARCELS, ETC
- UNSURVEYED LINES
  - LOT LINES
  - PARCEL BOUNDARY
  - MINING CLAIMS ETC.
- RAILWAY AND RIGHT OF WAY
- UTILITY LINES
- NON-PERENNIAL STREAM
- FLOODING OR FLOODING RIGHTS
- SUBDIVISION OR COMPOSITE PLAN
- RESERVATIONS
- ORIGINAL SHORELINE
- MARSH OR MUSKEG
- MINES
- TRAVERSE MONUMENT

DISPOSITION OF CROWN LANDS

TYPE OF DOCUMENT	SYMBOL
PATENT, SURFACE & MINING RIGHTS	
" , SURFACE RIGHTS ONLY	
" , MINING RIGHTS ONLY	
LEASE, SURFACE & MINING RIGHTS	
" , SURFACE RIGHTS ONLY	
" , MINING RIGHTS ONLY	
LICENCE OF OCCUPATION	
ORDER-IN-COUNCIL	OC
RESERVATION	R
CANCELLED	
SAND & GRAVEL	G

NOTE: MINING RIGHTS IN PARCELS PATENTED PRIOR TO MAY 6, 1913, VESTED IN ORIGINAL PATENTEE BY THE PUBLIC LANDS ACT, R.S.O. 1970, CHAP. 380, SEC. 63, SUBSEC 1.

SCALE: 1 INCH = 40 CHAINS

FEET 0 1000 2000 4000 6000 8000

METRES 0 200 1000 (1 KM) 2000 (2 KM)

RECEIVED
1980 JUL 18 PM 1 50
THUNDER BAY
MINING DIVISION

TOWNSHIP

HAINES

M.N.R. ADMINISTRATIVE DISTRICT

THUNDER BAY

MINING DIVISION

THUNDER BAY

LAND TITLES / REGISTRY DIVISION

THUNDER BAY

Ministry of Natural Resources — Land Management Branch

Ontario

Nov. 6, 1985

Date	Number
MARCH, 1982	G-662

RECEIVED
'91 SEP 19 11
THUNDER BAY
MINING DIVISION

NOTES

SAND & GRAVEL

AREAS WITHDRAWN FROM DISPOSITION

S.R. - Surface Rights M.R. - Mining Rights

THE INFORMATION THAT APPEARS ON THIS MAP HAS BEEN COMPILED FROM VARIOUS SOURCES. AND ACCURACY IS NOT GUARANTEED. THOSE WISHING TO STAKE MINING CLAIMS SHOULD CONSULT WITH THE MINING RECORDER, MINISTRY OF NORTHERN DEVELOPMENT AND MINES. FOR ADDITIONAL INFORMATION ON THE STATUS OF THE LANDS SHOWN HEREON.

Kashabowie Lake G-

Kashabowie Lake G-

Greenwater Lake G-

Hagey Twp.

G-661

Begin Twp G-643

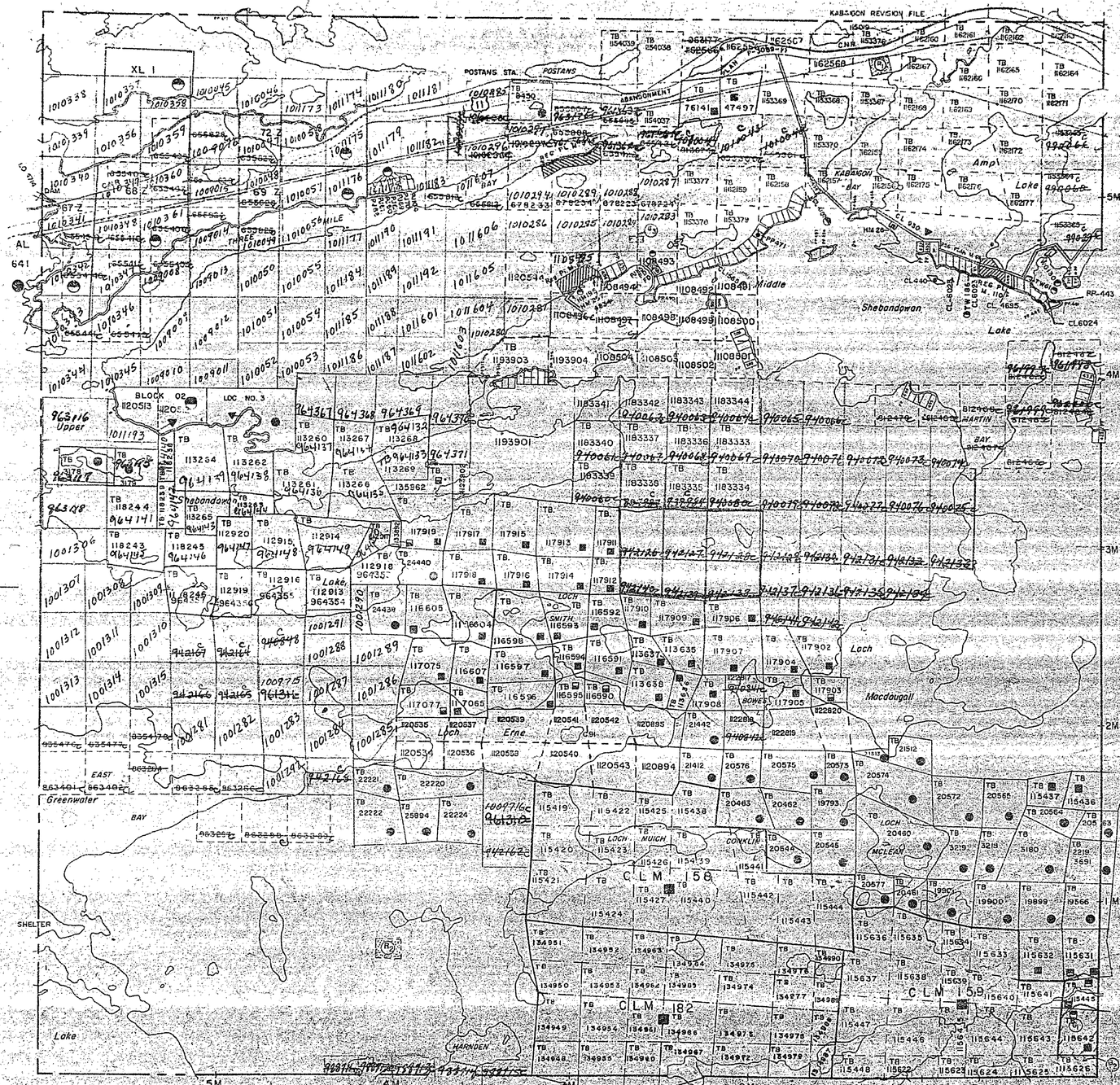

LEGEND

- HIGHWAY AND ROUTE No.
- OTHER ROADS
- TRAILS
- SURVEYED LINES
  - TOWNSHIPS, BASE LINES, ETC.
  - LOTS, MINING CLAIMS, PARCELS, ETC.
- UNSURVEYED LINES
  - LOT LINES
  - PARCEL BOUNDARY
  - MINING CLAIMS ETC.
- RAILWAY AND RIGHT OF WAY
- UTILITY LINES
- NON-PERENNIAL STREAM
- FLOODING OR FLOODING RIGHTS
- SUBDIVISION OR COMPOSITE PLAN
- RESERVATIONS
- ORIGINAL SHORELINE
- MARSH OR MUSKEG
- MINES
- TRAVERSE MONUMENT

DISPOSITION OF CROWN LANDS

TYPE OF DOCUMENT	SYMBOL
PATENT, SURFACE & MINING RIGHTS	●
SURFACE RIGHTS ONLY	◒
MINING RIGHTS ONLY	◐
LEASE, SURFACE & MINING RIGHTS	■
SURFACE RIGHTS ONLY	◧
MINING RIGHTS ONLY	◨
LICENCE OF OCCUPATION	▼
ORDER-IN-COUNCIL	OC
RESERVATION	Ⓡ
CANCELLED	Ⓒ
SAND & GRAVEL	Ⓢ

LAND USE PERMITS FOR COMMERCIAL TOURISM, OUTPOST CAMPS

NOTE: MINING RIGHTS IN PARCELS PATENTED PRIOR TO MAY 6, 1913, VESTED IN ORIGINAL PATENTEE BY THE PUBLIC LANDS ACT, R.S.O. 1970, CHAP. 380, SEC. 63, SUBSEC 1.

SCALE: 1 INCH = 40 CHAINS

FEET 0 1000 2000 4000 6000 8000

METRES 0 200 1000 2000 (1 KM) (2 KM)

TOWNSHIP

HAINES

M.N.R. ADMINISTRATIVE DISTRICT

THUNDER BAY

MINING DIVISION

THUNDER BAY

LAND TITLES / REGISTRY DIVISION

THUNDER BAY

Ontario Ministry of Natural Resources — Land Management Branch

Nov. 6, 1985

Date MARCH, 1982

Number G-662

NOTES

SAND & GRAVEL

AREAS WITHDRAWN FROM DISPOSITION

S.R. - Surface Rights M.R. - Mining Rights

THE INFORMATION THAT APPEARS ON THIS MAP HAS BEEN COMPILED FROM VARIOUS SOURCES, AND ACCURACY IS NOT GUARANTEED. THOSE WISHING TO STAKE MINING CLAIMS SHOULD CONSULT WITH THE MINING RECORDER, MINISTRY OF NORTHERN DEVELOPMENT AND MINES, FOR ADDITIONAL INFORMATION ON THE STATUS OF THE LANDS SHOWN HEREON

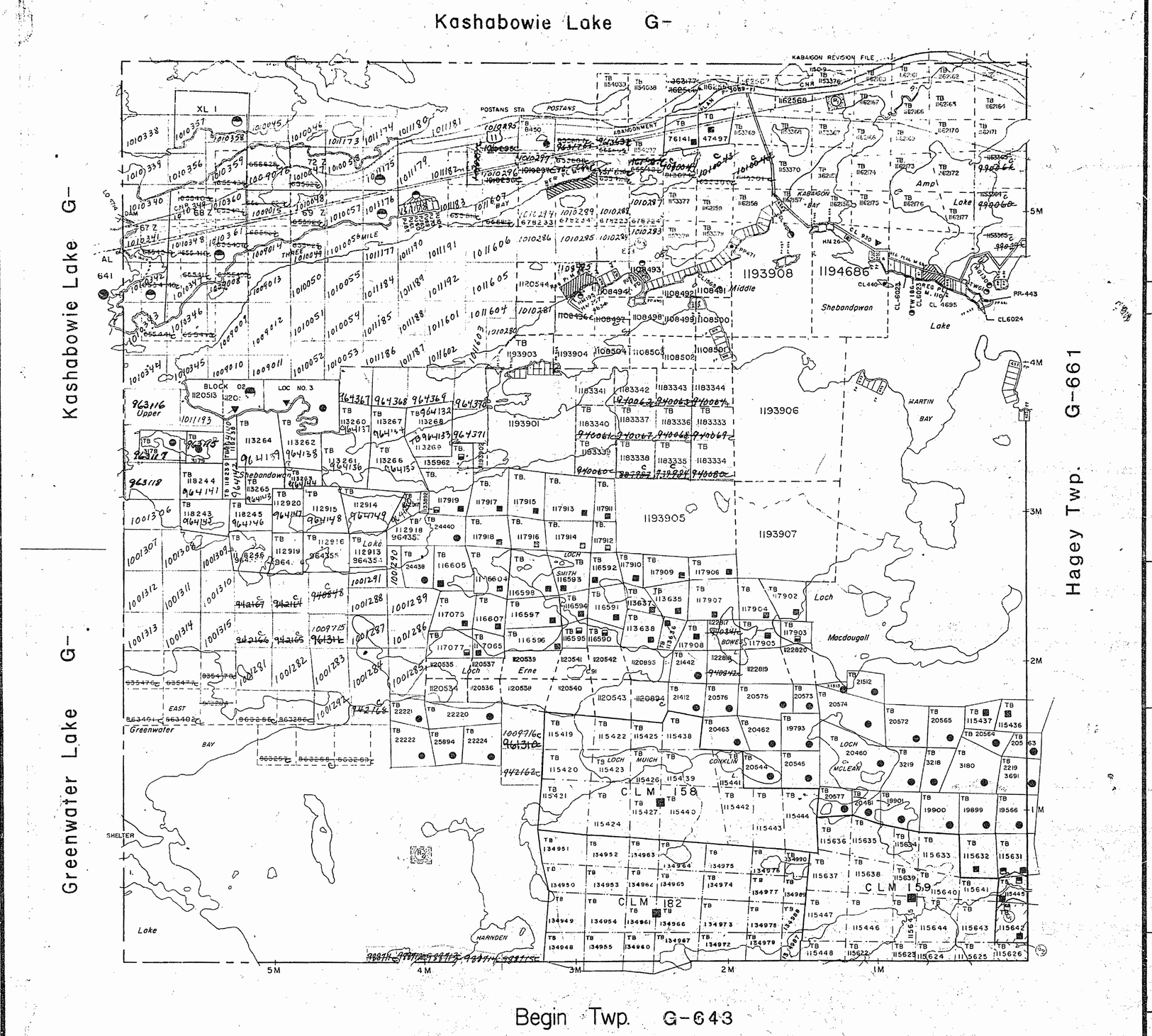

LEGEND

HIGHWAY AND ROUTE No.
OTHER ROADS
TRAILS
SURVEYED LINES:
TOWNSHIPS, BASE LINES, ETC.
LOTS, MINING CLAIMS, PARCELS, ETC.
UNSURVEYED LINES:
LOT LINES
PARCEL BOUNDARY
MINING CLAIMS ETC.
RAILWAY AND RIGHT OF WAY
UTILITY LINES
NON-PERENNIAL STREAM
FLOODING OR FLOODING RIGHTS
SUBDIVISION OR COMPOSITE PLAN
RESERVATIONS
ORIGINAL SHORELINE
MARSH OR MUSKEG
MINES
TRAVERSE MONUMENT

DISPOSITION OF CROWN LANDS

TYPE OF DOCUMENT	SYMBOL
PATENT, SURFACE & MINING RIGHTS	●
" , SURFACE RIGHTS ONLY	◓
" , MINING RIGHTS ONLY	◒
LEASE, SURFACE & MINING RIGHTS	■
" , SURFACE RIGHTS ONLY	▬
" , MINING RIGHTS ONLY	▭
LICENCE OF OCCUPATION	▼
ORDER-IN-COUNCIL	OC
RESERVATION	Ⓡ
CANCELLED	⊗
SAND & GRAVEL	Ⓢ

LAND USE PERMITS FOR COMMERCIAL TOURISM, OUTPOST CAMPS

NOTE: MINING RIGHTS IN PARCELS PATENTED PRIOR TO MAY 6, 1913, VESTED IN ORIGINAL PATENTEE BY THE PUBLIC LANDS ACT, R.S.O. 1970, CHAP 380, SEC. 63, SUBSEC 1.

SCALE: 1 INCH = 40 CHAINS

FEET 0 1000 2000 4000 6000 8000

METRES 0 200 1000 (1 KM) 2000 (2 KM)

TOWNSHIP

HAINES

M.N.R. ADMINISTRATIVE DISTRICT

THUNDER BAY

MINING DIVISION

THUNDER BAY

LAND TITLES / REGISTRY DIVISION

THUNDER BAY

RECEIVED THUNDER BAY MINING DIVISION 1982 MAR 22 AM 10:55

Ontario Ministry of Natural Resources Land Management Branch

Nov. 6, 1985

Date MARCH, 1982

Number G-662

NOTES

SAND & GRAVEL

AREAS WITHDRAWN FROM DISPOSITION

S.R. - Surface Rights M.R. - Mining Rights

THE INFORMATION THAT APPEARS ON THIS MAP HAS BEEN COMPILED FROM VARIOUS SOURCES AND ACCURACY IS NOT GUARANTEED. THOSE WISHING TO STAKE MINING CLAIMS SHOULD CONSULT WITH THE MINING RECORDER, MINISTRY OF NORTHERN DEVELOPMENT AND MINES, FOR ADDITIONAL INFORMATION ON THE STATUS OF THE LANDS SHOWN HEREON.



LEGEND

HIGHWAY AND ROUTE No.
OTHER ROADS
TRAILS
SURVEYED LINES:
TOWNSHIPS, BASE LINES, ETC.
LOTS, MINING CLAIMS, PARCELS, ETC.
UNSURVEYED LINES:
LOT LINES
PARCEL BOUNDARY
MINING CLAIMS ETC.
RAILWAY AND RIGHT OF WAY
UTILITY LINES
NON-PERENNIAL STREAM
FLOODING OR FLOODING RIGHTS
SUBDIVISION OR COMPOSITE PLAN
RESERVATIONS
ORIGINAL SHORELINE
MARSH OR MUSKEG
MINES
TRAVERSE MONUMENT

DISPOSITION OF CROWN LANDS

TYPE OF DOCUMENT	SYMBOL
PATENT, SURFACE & MINING RIGHTS	●
SURFACE RIGHTS ONLY	●
MINING RIGHTS ONLY	●
LEASE, SURFACE & MINING RIGHTS	■
SURFACE RIGHTS ONLY	■
MINING RIGHTS ONLY	■
LICENCE OF OCCUPATION	▼
ORDER-IN-COUNCIL	OC
RESERVATION	Ⓡ
CANCELLED	⊗
SAND & GRAVEL	Ⓢ

LAND USE PERMITS FOR COMMERCIAL, TOURISM, OUTPOST CAMPS

NOTE: MINING RIGHTS IN PARCELS PATENTED PRIOR TO MAY 6, 1913, VESTED IN ORIGINAL PATENTEE BY THE PUBLIC LANDS ACT, R.S.O. 1970, CHAP. 380, SEC. 63, SUBSEC 1.

RECEIVED
THUNDER BAY
MINING DIVISION
JUN 29 PM 12 56

SCALE 1 INCH = 40 CHAINS

FEET 0 1000 2000 4000 6000 8000

METRES 0 200 1000 (1 KM) 2000 (2 KM)

TOWNSHIP

HAINES

M.N.R. ADMINISTRATIVE DISTRICT

THUNDER BAY

MINING DIVISION

THUNDER BAY

LAND TITLES / REGISTRY DIVISION

THUNDER BAY

Ontario Ministry of Natural Resources — Land Management Branch

Date MARCH, 1982

Number G-662

RECEIVED
THUNDER BAY
MINING DIVISION
'94 JAN 6 AM 10 49

NOTES

L.O. 4714 RIGHT TO HOLD WATER UP TO THE HIGH WATER MARK SHEBANDOWAN LAKE ELEV. 1478.61'
GREENWATER LAKE ELEV. 1507.27'
KASHABOWIE LAKE ELEV. 1490.45' FILE: 45816 V.2

FOR STATUS ON SUMMER RESORT LOCATIONS SHOWN THUS
REFER TO MINISTRY OF NATURAL RESOURCES RECORDS.

AREAS WITHDRAWN FROM DISPOSITION

S.R. - Surface Rights M.R. - Mining Rights

	Description	Order No	Date	Disposition	File
(R)	SEC. 43		2/10/70	S.R.O.	160704
(R2)	SEC. 36/80	W-26/83	18/10/83	S.R.O.	160704

NOTICE:

The information that appears on this map has been compiled from various sources, and accuracy is not guaranteed. Those wishing to stake mining claims should consult with the Mining Recorder, Ministry of Northern Development and Mines, for additional information on the status of the lands shown hereon.

Kashabowie Lake G-2714

Kashabowie Lake G-2714

Greenwater Lake G-2713

Hagey Twp. G-661

Begin Twp. G-643

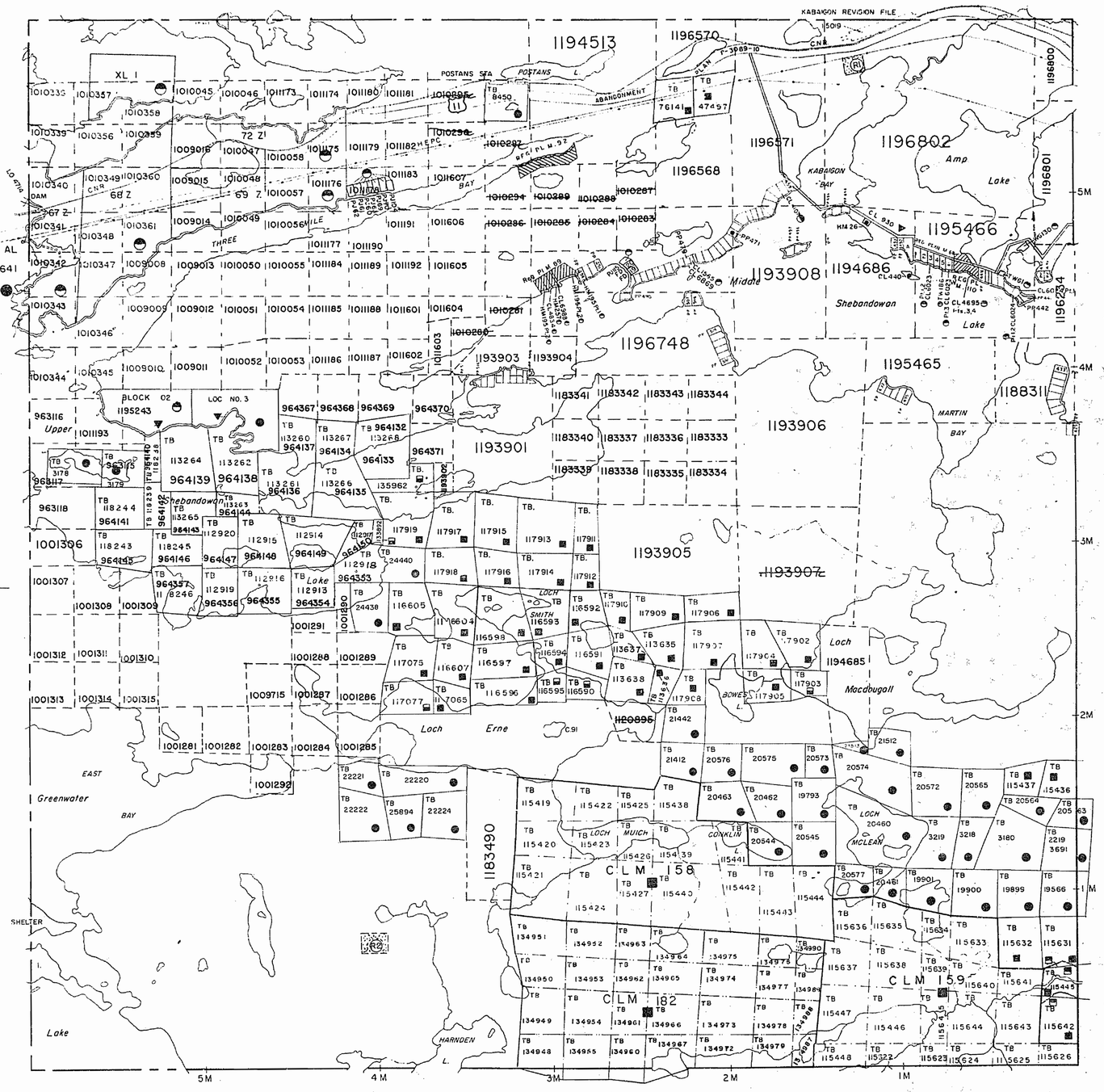

LEGEND

- HIGHWAY AND ROUTE No.
- OTHER ROADS
- TRAILS
- SURVEYED LINES
  - TOWNSHIP, BASE LINES ETC.
  - LOTS, MINING CLAIMS, PARCELS ETC.
- UNSURVEYED LINES
  - LOT LINES
  - PARCEL BOUNDARY
  - MINING CLAIM
- RAILWAY AND RIGHT OF WAY
- UTILITY LINES
- NON-PERENNIAL STREAM
- FLOODING OR FLOODING RIGHTS
- SUBDIVISION OR COMPOSITE PLAN
- RESERVATIONS
- ORIGINAL SHORELINE
- MARSH OR MUSKEG
- MINES
- TRAVERSE MONUMENT

DISPOSITION OF CROWN LANDS

TYPE OF DOCUMENT	SYMBOL
PATENT, SURFACE & MINING RIGHTS	
SURFACE RIGHTS ONLY	
MINING RIGHTS ONLY	
LEASE, SURFACE & MINING RIGHTS	
SURFACE RIGHTS ONLY	
MINING RIGHTS ONLY	
LICENCE OF OCCUPATION	
ORDER IN COUNCIL	OC
RESERVATION	(R)
CANCELLED	(C)
SAND & GRAVEL	(S)

LAND USE PERMITS FOR COMMERCIAL TOURISM, OUTPOST CAMPS

NOTE MINING RIGHTS IN PARCELS PATENTED PRIOR TO MAY 6, 1913 VESTED IN ORIGINAL PATENTEE BY THE PUBLIC LANDS ACT R.S.O. 1970, CHAP. 380, SEC. 63, SUBSEC. 1.

SCALE: 1 INCH = 40 CHAINS

METRES 0 1000 2000 4000 6000 8000
0 200 1000 2000
(1 KM) (2 KM)

TOWNSHIP

HAINES

M.N.R. ADMINISTRATIVE DISTRICT

THUNDER BAY

MINING DIVISION

THUNDER BAY

LAND TITLES / REGISTRY DIVISION

THUNDER BAY

Ontario Ministry of Natural Resources — Land Management Branch

Date MARCH, 1982

In Service July 28/93.

Number G-662

NOTES

L.O. 4714 RIGHT TO HOLD WATER UP TO THE HIGH WATER MARK SHEBANDOWAN LAKE ELEV. 1478.61'
GREENWATER LAKE ELEV. 1507.27'
KASHABOWIE LAKE ELEV. 1490.45' FILE: 45816 V.2

FOR STATUS ON SUMMER RESORT LOCATIONS SHOWN THUS
REFER TO MINISTRY OF NATURAL RESOURCES RECORDS.

AREAS WITHDRAWN FROM DISPOSITION

S.R. - Surface Rights M.R. - Mining Rights

	Description	Order No	Date	Disposition	File
(R1)	SEC. 43		2/10/70	S.R.O.	160704
(R2)	SEC. 36/80	W-26/83	18/10/83	S.R.O.	160704

NOTICE:

The information that appears on this map has been compiled from various sources, and accuracy is not guaranteed. Those wishing to stake mining claims should consult with the Mining Recorder, Ministry of Northern Development and Mines, for additional information on the status of the lands shown hereon.

Kashabowie Lake G-2714

Kashabowie Lake G-2714

Greenwater Lake G-2713

Hagey Twp. G-661

Begin Twp. G-643

LEGEND

- HIGHWAY AND ROUTE No.
- OTHER ROADS
- TRAILS
- SURVEYED LINES:
  - TOWNSHIPS, BASE LINES, ETC.
  - LOTS, MINING CLAIMS, PARCELS, ETC.
- UNSURVEYED LINES:
  - LOT LINES
  - PARCEL BOUNDARY
  - MINING CLAIMS ETC.
- RAILWAY AND RIGHT OF WAY
- UTILITY LINES
- NON-PERENNIAL STREAM
- FLOODING OR FLOODING RIGHTS
- SUBDIVISION OR COMPOSITE PLAN
- RESERVATIONS
- ORIGINAL SHORELINE
- MARSH OR MUSKEG
- MINES
- TRAVERSE MONUMENT

DISPOSITION OF CROWN LANDS

TYPE OF DOCUMENT	SYMBOL
PATENT, SURFACE & MINING RIGHTS	●
" , SURFACE RIGHTS ONLY	◒
" , MINING RIGHTS ONLY	◒
LEASE, SURFACE & MINING RIGHTS	■
" , SURFACE RIGHTS ONLY	◨
" , MINING RIGHTS ONLY	◨
LICENCE OF OCCUPATION	▼
ORDER-IN-COUNCIL	OC
RESERVATION	(R)
CANCELLED	⊗
SAND & GRAVEL	(G)

LAND USE PERMITS FOR COMMERCIAL TOURISM, OUTPOST CAMPS

NOTE: MINING RIGHTS IN PARCELS PATENTED PRIOR TO MAY 6, 1913, VESTED IN ORIGINAL PATENTEE BY THE PUBLIC LANDS ACT, R.S.O. 1970, CHAP. 380, SEC. 63, SUBSEC 1.

SCALE: 1 INCH = 40 CHAINS

FEET 0 1000 2000 4000 6000 8000
METRES 0 200 1000 (1 KM) 2000 (2 KM)

DATE OF ISSUE
JAN 23 1990
PROVINCIAL RECORDING OFFICE - SUDBURY

TOWNSHIP
HAINES

M.N.R. ADMINISTRATIVE DISTRICT
THUNDER BAY

MINING DIVISION
THUNDER BAY

LAND TITLES / REGISTRY DIVISION
THUNDER BAY

Ontario Ministry of Natural Resources — Land Management Branch

Date MARCH, 1982
In Service July 28/93.

Number G-662

DATE OF ISSUE
MAR 16 1998
PROVINCIAL RECORDING OFFICE - SUDBURY

Kashabowie Lake G-2714

NOTES

L.O. 4714 RIGHT TO HOLD WATER UP TO THE HIGH WATER MARK SHEBANDOWAN LAKE ELEV. 1478.61'
GREENWATER LAKE ELEV. 1507.27'
KASHABOWIE LAKE ELEV. 1490.45' FILE: 45816 V.2

FOR STATUS ON SUMMER RESORT LOCATIONS SHOWN THUS
REFER TO MINISTRY OF NATURAL RESOURCES RECORDS.

AREAS WITHDRAWN FROM DISPOSITION

S.R. - Surface Rights M.R. - Mining Rights

	Description	Order No	Date	Disposition	File
(RI)	SEC. 43		2/10/70	S.R.O.	160704
(RE)	SEC. 36/80	W-26/83	18/10/83	S.R.O.	160704

NOTICE:

The information that appears on this map has been compiled from various sources, and accuracy is not guaranteed. Those wishing to stake mining claims should consult with the Mining Recorder, Ministry of Northern Development and Mines, for additional information on the status of the lands shown hereon.

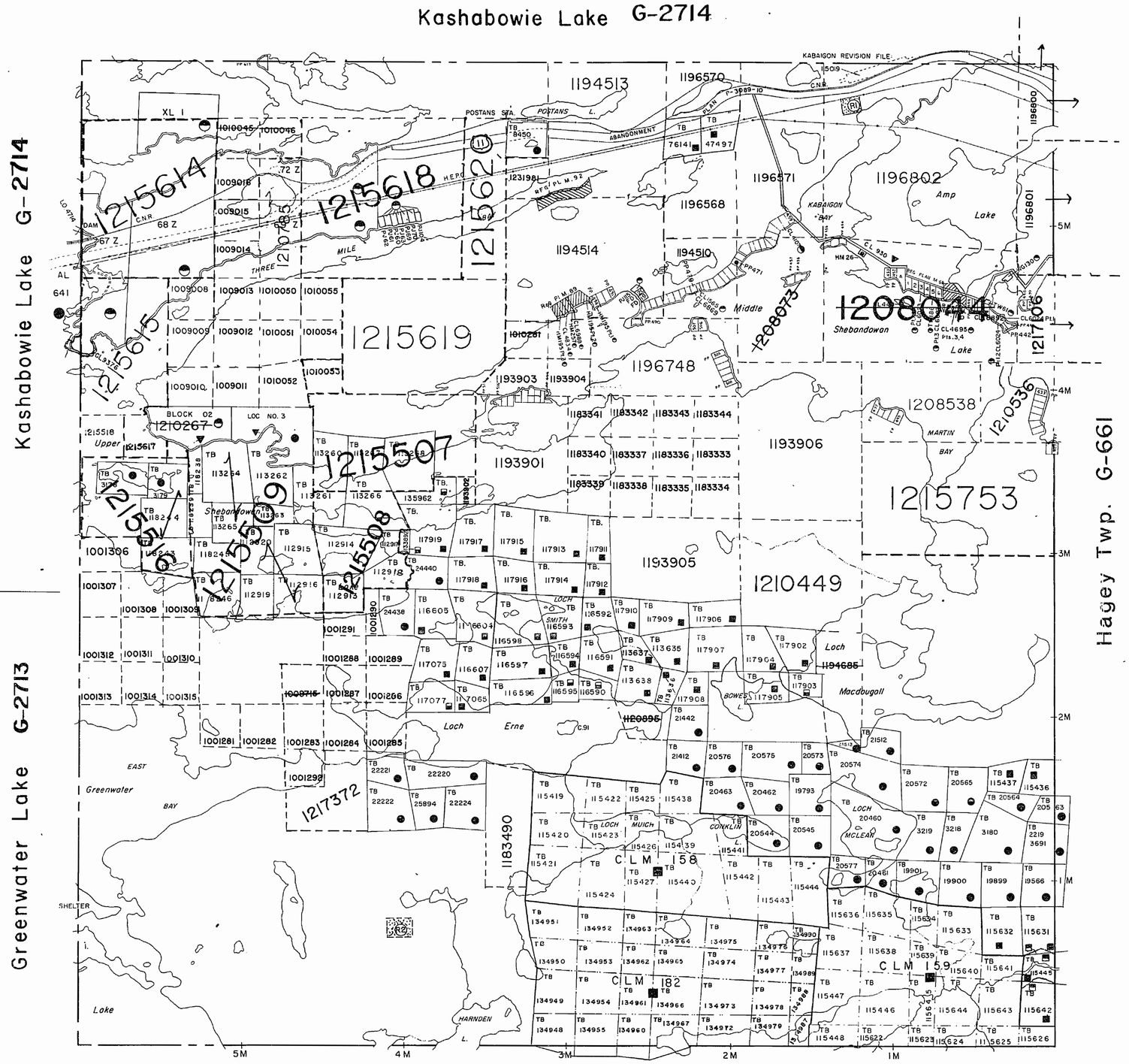
Kashabowie Lake G-2714
Greenwater Lake G-2713
Hagey Twp. G-661
Begin Twp. G-643
KABAIGON REVISION FILE
POSTANS STA.
POSTANS L.
ABANDONMENT
PLAN P-3989-10
C.N.R.
HEPC
RESPL M.92
KABAIGON BAY
Amp Lake
Shebandowan Lake
MILE THREE
Middle
MARTIN BAY
Loch Erne
Macdougall
EAST Greenwater BAY
SHELTER I.
HARNDEN L.
BOWES L.
LOCH SMITH
LOCH MUICH
CONKLIN L.
MCLEAN
BLOCK 02
LOC NO. 3
CLM 158
CLM 159
CLM 182
1215614
1215618
1215615
1215619
1215507
1215509
1215508
1215753
1208441
1208538
1210449
1217372
1217306
1210536
1183490
1193905
1193906
1193901
1196748
1196802
1196801
1196800
1196571
1196568
1194513
1194514
1194510
1194685
1208673
1210267
1215516
1215517
1215518
1215562
1215563
1215565
1215566
1215567
1215568
1215569
1215570
1215571
1215572
1215573
1215574
1215575
1215576
1215577
1215578
1215579
1215580
1215581
1215582
1215583
1215584
1215585
1215586
1215587
1215588
1215589
1215590
1215591
1215592
1215593
1215594
1215595
1215596
1215597
1215598
1215599
1215600
1215601
1215602
1215603
1215604

1742

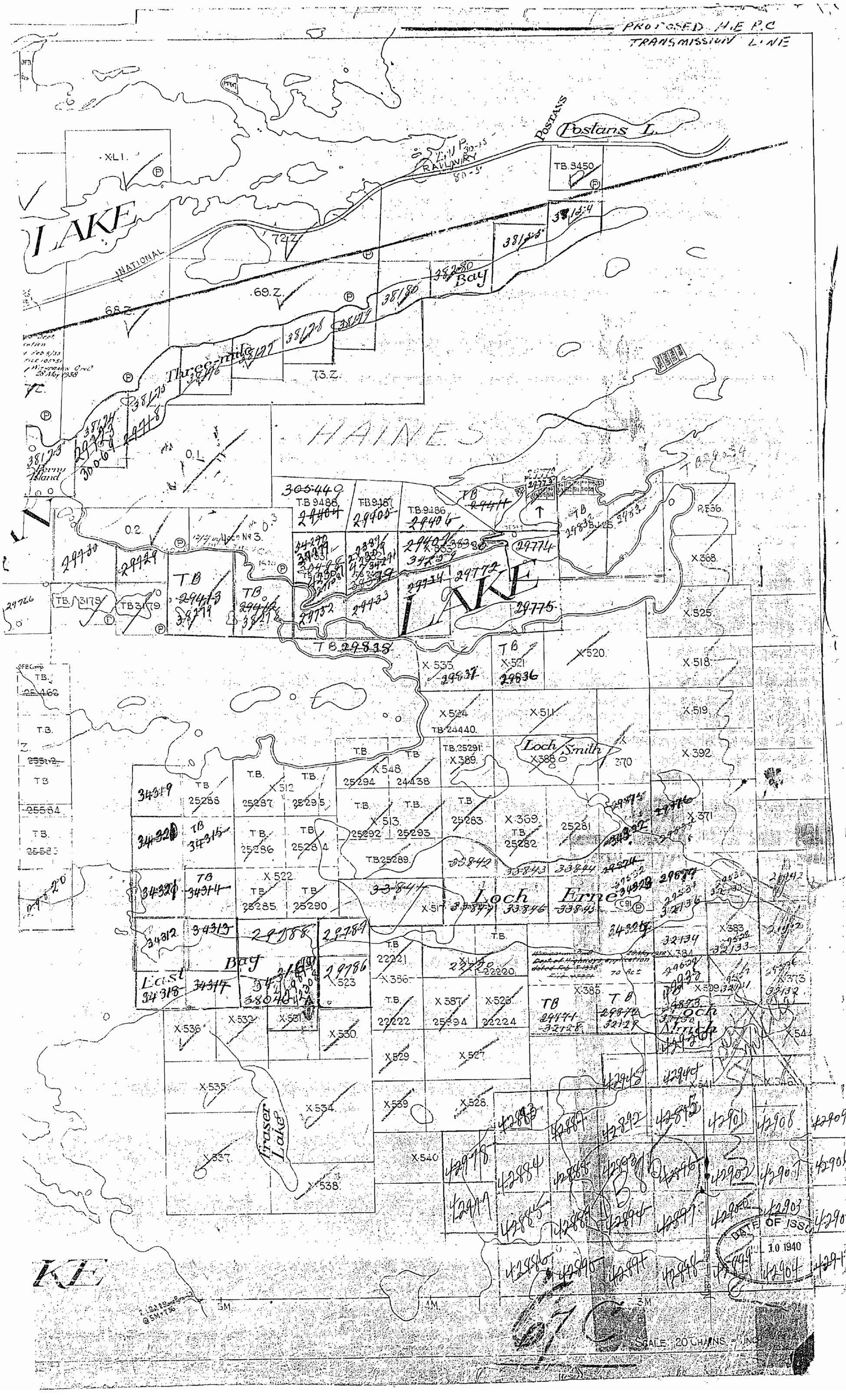
PROPOSED H.E.P.C
TRANSMISSION LINE
Postans L.
TB.3450
RAILWAY
LAKE
NATIONAL
Three-mile
Bay
Berry Island
HAINES
Loch Smith
Loch Erne
Fraser Lake
X.L.1.
0.1.
0.2.
0.3.
X.368.
X.525
X.518
X.519
X.392
X.371
X.520
X.521
X.524
X.511
X.548
X.512
X.513.
X.369
X.522
X.536
X.532
X.531
X.530
X.535
X.534
X.540
X.538.
X.529
X.527
X.528.
X.541
X.542
X.543
X.544
X.373
X.383
X.384
X.385
X.386
X.387
X.526
X.539
X.517
X.509
TB 29772
TB 29775
TB 29838
TB 29786
TB 29788
TB 29789
TB 29752
TB 29753
TB 29774
TB 29776
TB 29777
TB 29778
TB 29779
TB 29780
TB 29783
TB 29784
TB 29785
TB 29787
TB 29790
TB 29791
TB 29792
TB 29793
TB 29794
TB 29795
TB 29796
TB 29797
TB 29798
TB 29799
TB 29800
TB 29801
TB 29802
TB 29803
TB 29804
TB 29805
TB 29806
TB 29807
TB 29808
TB 29809
TB

1742

PLAN OF E
HAINES Tw
PORT ARTHUR MI
DISTRICT OF THU

—Scale: 20 Chains to an inch.

RECEIVED
JAN 7 1952
P A
PORCUPINE MINING DIVISION

CRIMEL RES. SEP. 9/53

LITTLE KABAIGON LAKE

47616 47617 47618
47166 47496 47497 47576 47577 47621
47582 47581 47578 47579 47580

Kabaigon Bay

Amp. Lake.

W.T. 29 W.T. 30 W.T. 27 W.T. 28 W.T. 26 W.T. 20

T.B. X 625. Kabaigon Island. D. Teepot Island.

X 624 X 623 X 730 X 729 X 622 X 620 X 621

MIDDLE Martin Bay W.T. 3

R. 566. X 368. X 525. X 516. X 518 X 515. X 514. X 377 X 510 X 376 X 375. X 374 X 372. X 391 X 380 X 378 X 379. X 345 X 547

HAINES TWP. M1742

1952

Bowes Lake.

Loch. Macdougall

T.B. 21442. T.B. 21412 T.B. 20576 T.B. 20575 T.B. 20573 T.B. 21512 T.B. 20574 T.B. 20572 T.B. 20565. T.B. 20564 T.B. 42328 T.B. 42327

T.B. 42934 T.B. 42933 T.B. 20963 T.B. 20962 T.B. 19793 T.B. 20460 T.B. 3219 T.B. 3218 T.B. 3180 T.B. 2219 Recorded T.B. 369

Lake Corkill T.B. 20544 T.B. 20545

T.B. 42937 42938 42939 42941 42942 42943 X 544 X 546 X 542 42940

T.B. 20577 T.B. 20461 T.B. 19901 T.B. 19900 T.B. 19899 T.B. 19566

T.B. 42901 42908 42909 42980 42981 T.B. 26226 T.B. 27195 T.B. 26223 T.B. 26224 T.B. 26225 T.B. 26719

T.B. 42902 42907 42906 42985 42982 T.B. 26227 T.B. 32049 T.B. 32048 T.B. 32047 T.B. 32046 T.B. 32045

T.B. 42900 42903 42905 42986 42983 T.B. 42987

T.B. 42899 42904 42910 42979 42984 T.B. 42988 T.B. 42993 T.B. 42992 T.B. 42991 T.B. 42990 T.B. 42989

Lake McLean.

1742

TRIM LINE

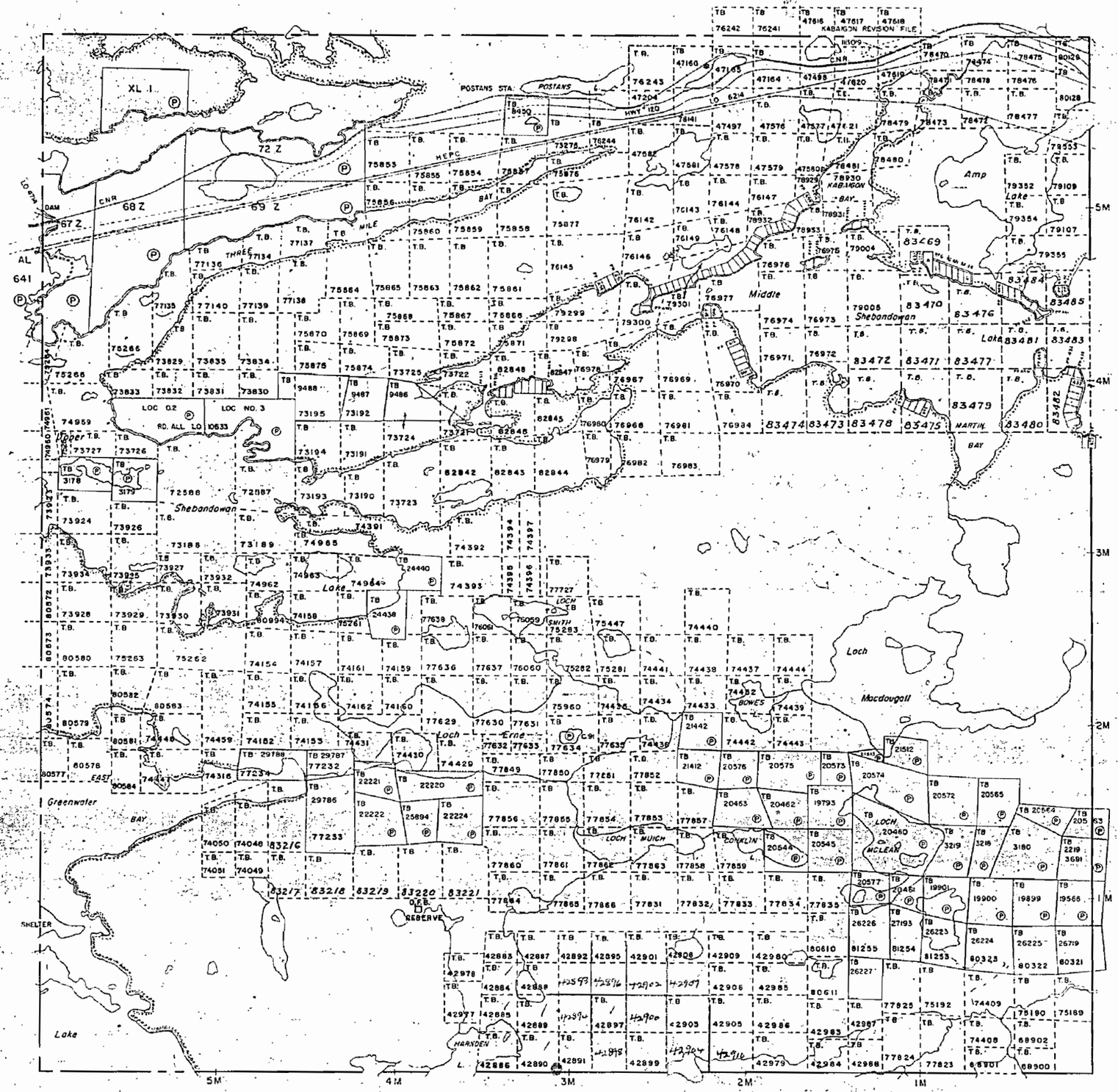

THE TOWNSHIP OF HAINES

DISTRICT OF THUNDER BAY

PORT ARTHUR MINING DIVISION

SCALE: 1-INCH=40 CHAINS

LEGEND

PATENTED LAND	Ⓟ
CROWN LAND SALE	C.S.
LEASES	Ⓛ
LOCATED LAND	Loc.
LICENSE OF OCCUPATION	L.O.
MINING RIGHTS ONLY	M.R.O.
SURFACE RIGHTS ONLY	S.R.O.
ROADS	
IMPROVED ROADS	
KING'S HIGHWAYS	
RAILWAYS	
POWER LINES	
MARSH OR MUSKEG	
MINES	
CANCELLED	C.

NOTES

400' Reserve to Dept. of Lands & Forests shown thus:

L.O. 4714 - Right to hold water up to the high water mark: Shebandowan Lake elev. 1478.61'
Greenwater Lake elev. 1507.27'
Kashabowie Lake elev. 1490.45' file 45816 vol. 2

1956

PLAN NO.- M-1742

DEPARTMENT OF MINES
— ONTARIO —

1742

SRO Reserved Dept L&F

THE TOWNSHIP OF HAINES

DISTRICT OF THUNDER BAY

PORT ARTHUR MINING DIVISION

SCALE 1 INCH = 40 CHAINS

LEGEND

PATENTED LAND	Ⓟ
CROWN LAND SALE	C.S.
LEASES	Ⓛ
LOCATED LAND	Loc.
LICENSE OF OCCUPATION	L.O.
MINING RIGHTS ONLY	M.R.O.
SURFACE RIGHTS ONLY	S.R.O.
ROADS	
IMPROVED ROADS	
KING'S HIGHWAYS	
RAILWAYS	
POWER LINES	
MARSH OR MUSKEG	
MINES	
CANCELLED	C.

NOTES

400' Reserve around all Lakes & Rivers to Dept. of Lands & Forests.

LO. 4714. Right to hold water up to the high water mark: Shebandowan Lake elev. 1478.61'
Greenwater Lake elev. 1507.27'
Kashabowie Lake elev. 1490.45' file 45816 vol. 2

1961

PLAN NO. M-1742

DEPARTMENT OF MINES
— ONTARIO —

Begin Twp.

Hagey Twp.

NOTES

SAND & GRAVEL

AREAS WITHDRAWN FROM DISPOSITION

S.R. - Surface Rights M.R. - Mining Rights

THE INFORMATION THAT APPEARS ON THIS MAP HAS BEEN COMPILED FROM VARIOUS SOURCES. AND ACCURACY IS NOT GUARANTEED. THOSE WISHING TO STAKE MINING CLAIMS SHOULD CONSULT WITH THE MINING RECORDER, MINISTRY OF NORTHERN DEVELOPMENT AND MINES, FOR ADDITIONAL INFORMATION ON THE STATUS OF THE LANDS SHOWN HEREON.

Kashabowie Lake G-

Greenwater Lake G-

Hagey Twp. G-661

Begin Twp. G-643

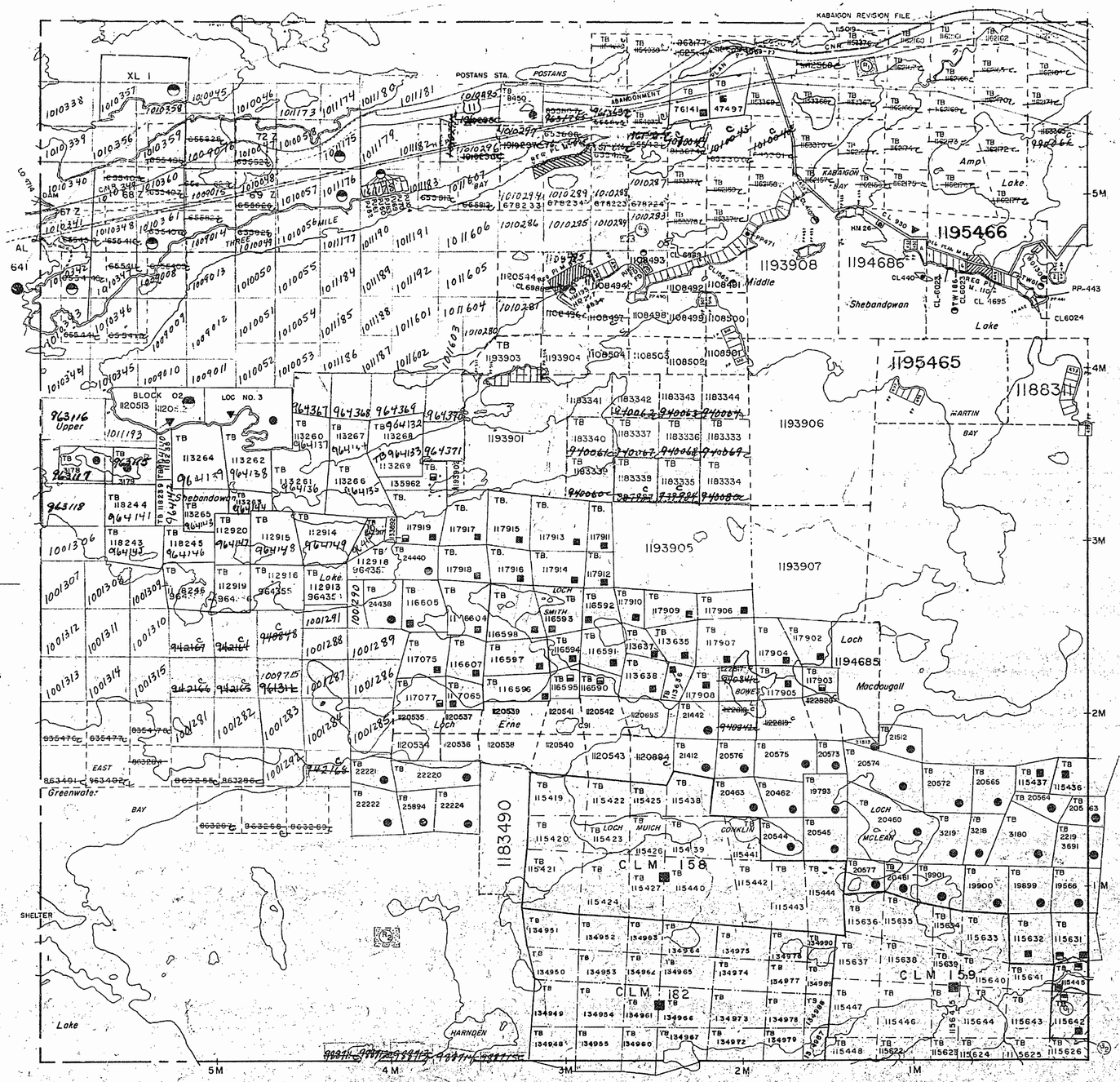

LEGEND

- HIGHWAY AND ROUTE No.
- OTHER ROADS
- TRAILS
- SURVEYED LINES:
  - TOWNSHIPS, BASE LINES, ETC.
  - LOTS, MINING CLAIMS, PARCELS, ETC
- UNSURVEYED LINES:
  - LOT LINES
  - PARCEL BOUNDARY
  - MINING CLAIMS ETC
- RAILWAY AND RIGHT OF WAY
- UTILITY LINES
- NON-PERENNIAL STREAM
- FLOODING OR FLOODING RIGHTS
- SUBDIVISION OR COMPOSITE PLAN
- RESERVATIONS
- ORIGINAL SHORELINE
- MARSH OR MUSKEG
- MINES
- TRAVERSE MONUMENT

DISPOSITION OF CROWN LANDS

TYPE OF DOCUMENT	SYMBOL
PATENT, SURFACE & MINING RIGHTS	
" , SURFACE RIGHTS ONLY	
" , MINING RIGHTS ONLY	
LEASE, SURFACE & MINING RIGHTS	
" , SURFACE RIGHTS ONLY	
" , MINING RIGHTS ONLY	
LICENCE OF OCCUPATION	
ORDER-IN-COUNCIL	OC
RESERVATION	R
CANCELLED	C
SAND & GRAVEL	S

LAND USE PERMITS FOR COMMERCIAL TOURISM OUTPOST CAMPS

NOTE: MINING RIGHTS IN PARCELS PATENTED PRIOR TO MAY 6, 1913, VESTED IN ORIGINAL PATENTEE BY THE PUBLIC LANDS ACT, R.S.O. 1970, CHAP. 380, SEC. 63, SUBSEC 1.

SCALE: 1 INCH = 40 CHAINS

0 1000 2000 4000 6000 8000 FEET

0 200 1000 2000 METRES (1 KM) (2 KM)

TOWNSHIP

HAINES

M.N.R. ADMINISTRATIVE DISTRICT

THUNDER BAY

MINING DIVISION

THUNDER BAY

LAND TITLES / REGISTRY DIVISION

THUNDER BAY

'93 MAR 1 PM 2 28

THUNDER BAY MINING DIVISION

Ministry of Natural Resources — Land Management Branch

Ontario

Rev. 6, 1985

Date MARCH, 1982

Number G-662

NOTES

L.O. 4714 RIGHT TO HOLD WATER UP TO THE HIGH WATER MARK SHEBANDOWAN LAKE ELEV. 1478.61'
GREENWATER LAKE ELEV. 1507.27'
KASHABOWIE LAKE ELEV. 1490.45' FILE: 45816 V.2

FOR STATUS ON SUMMER RESORT LOCATIONS SHOWN THUS
REFER TO MINISTRY OF NATURAL RESOURCES RECORDS.

AREAS WITHDRAWN FROM DISPOSITION

S.R. - Surface Rights M.R. - Mining Rights

	Description	Order No	Date	Disposition	File
(R)	SEC. 43		2/10/70	S.R.O.	160704
(R2)	SEC. 36/80	W-26/83	18/10/83	S.R.O.	160704

DATE OF ISSUE

FEB 18 1998

PROVINCIAL RECORDING
OFFICE - SUDBURY

NOTICE:

The information that appears on this map has been compiled from various sources, and accuracy is not guaranteed. Those wishing to stake mining claims should consult with the Mining Recorder, Ministry of Northern Development and Mines, for additional information on the status of the lands shown hereon.

Kashabowie Lake G-2714

Kashabowie Lake G-2714

Greenwater Lake G-2713

Hagey Twp. G-661

Begin Twp. G-643

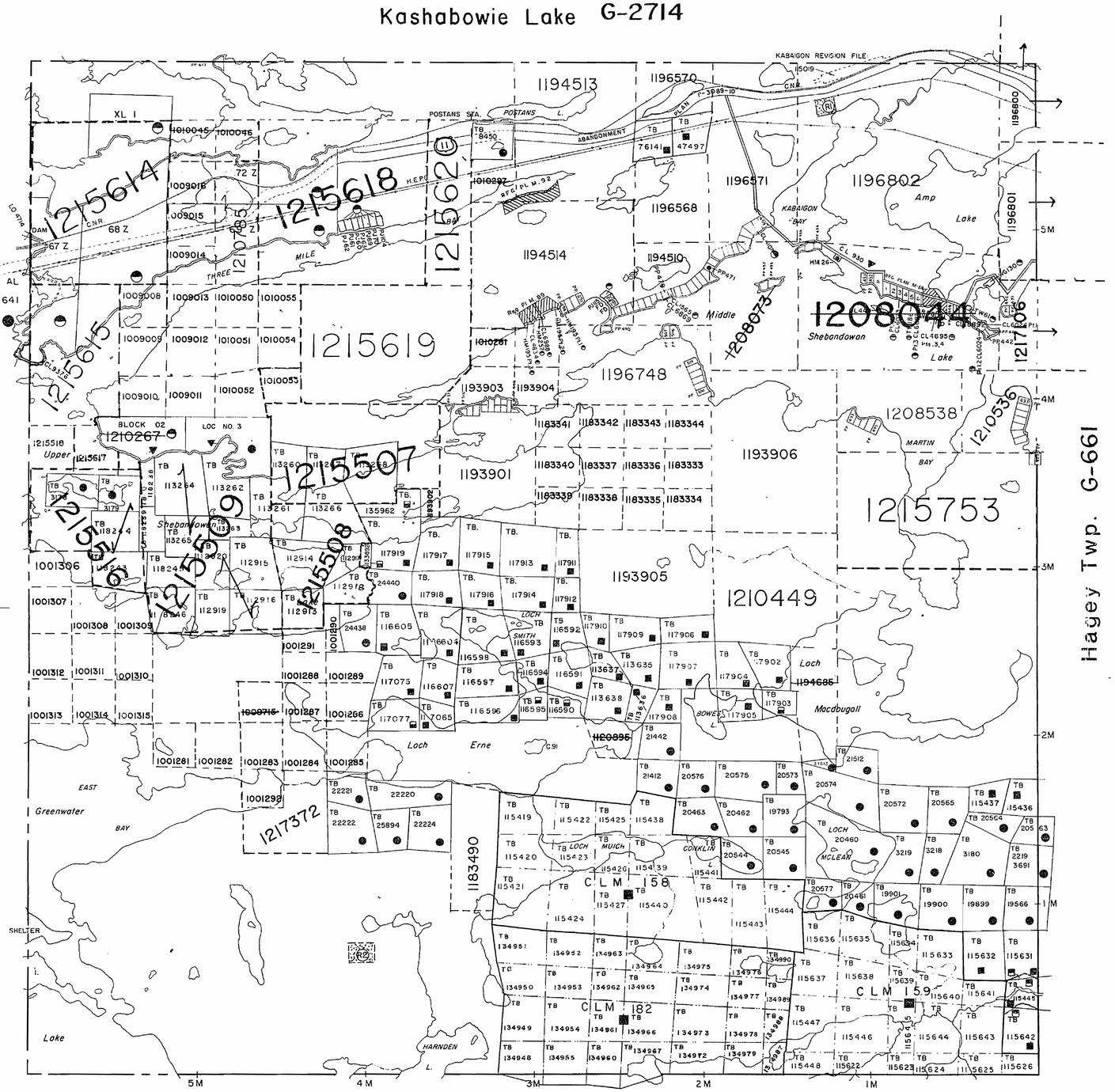

NOTES

L.O. 4714 RIGHT TO HOLD WATER UP TO THE HIGH WATER MARK SHEBANDOWAN LAKE ELEV. 1478.61'
GREENWATER LAKE ELEV. 1507.27'
KASHABOWIE LAKE ELEV. 1490.45' FILE: 45816 V.2

FOR STATUS ON SUMMER RESORT LOCATIONS SHOWN THUS REFER TO MINISTRY OF NATURAL RESOURCES RECORDS.

AREAS WITHDRAWN FROM DISPOSITION

S.R. - Surface Rights M.R. - Mining Rights

	Description	Order No	Date	Disposition	File
R1	SEC. 43		2/10/70	S.R.O.	160704
R2	SEC. 36/80	W-26/83	18/10/83	S.R.O.	160704

NOTICE:

The information that appears on this map has been compiled from various sources, and accuracy is not guaranteed. Those wishing to stake mining claims should consult with the Mining Recorder, Ministry of Northern Development and Mines, for additional information on the status of the lands shown hereon.

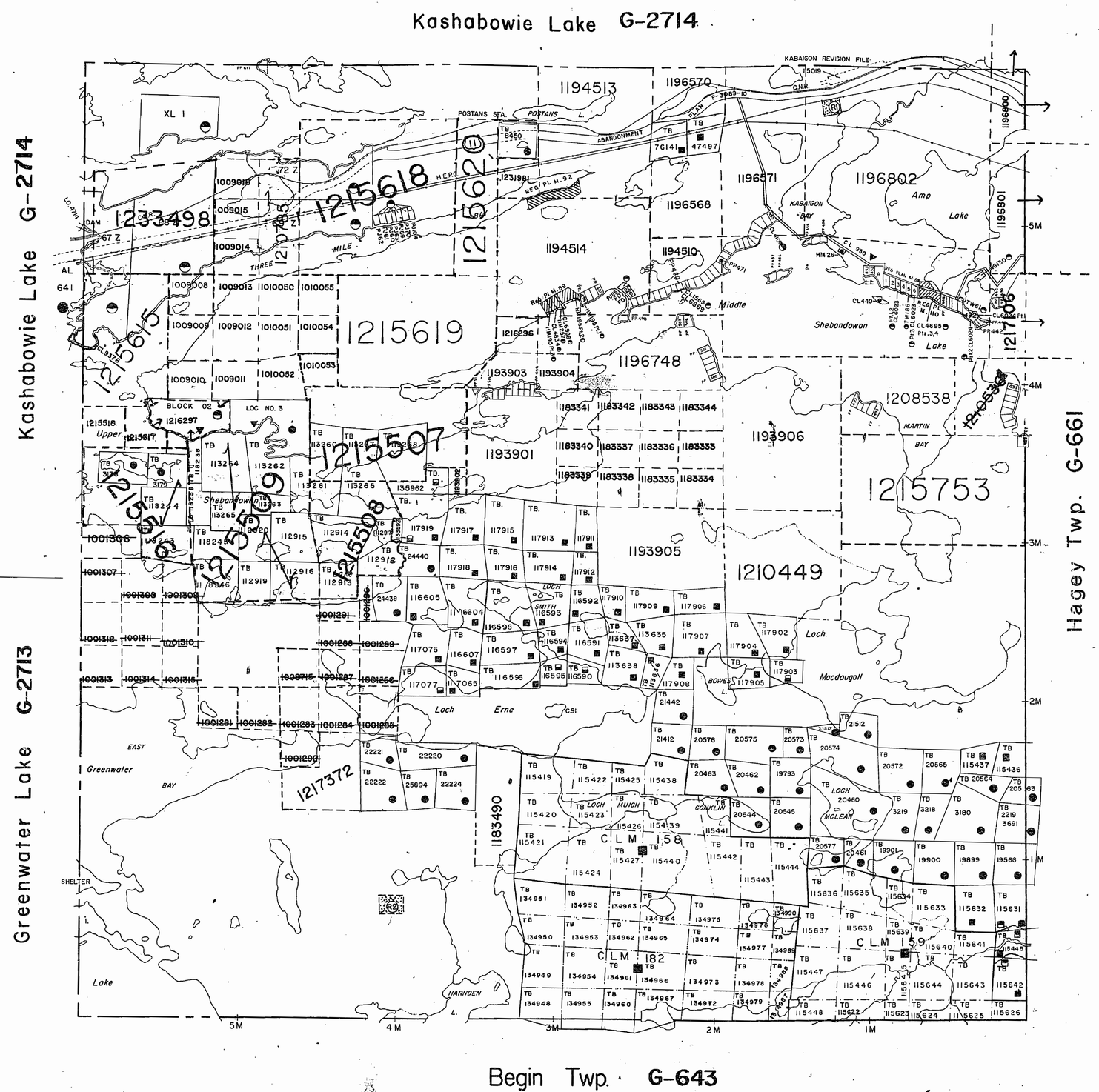

LEGEND

- HIGHWAY AND ROUTE No.
- OTHER ROADS
- TRAILS
- SURVEYED LINES:
  - TOWNSHIPS, BASE LINES, ETC.
  - LOTS, MINING CLAIMS, PARCELS, ETC.
- UNSURVEYED LINES:
  - LOT LINES
  - PARCEL BOUNDARY
  - MINING CLAIMS ETC.
- RAILWAY AND RIGHT OF WAY
- UTILITY LINES
- NON-PERENNIAL STREAM
- FLOODING OR FLOODING RIGHTS
- SUBDIVISION OR COMPOSITE PLAN
- RESERVATIONS
- ORIGINAL SHORELINE
- MARSH OR MUSKEG
- MINES
- TRAVERSE MONUMENT

DISPOSITION OF CROWN LANDS

TYPE OF DOCUMENT	SYMBOL
PATENT, SURFACE & MINING RIGHTS	●
" , SURFACE RIGHTS ONLY	◓
" , MINING RIGHTS ONLY	◒
LEASE, SURFACE & MINING RIGHTS	■
" , SURFACE RIGHTS ONLY	⬒
" , MINING RIGHTS ONLY	⬓
LICENCE OF OCCUPATION	▼
ORDER-IN-COUNCIL	OC
RESERVATION	Ⓡ
CANCELLED	⊗
SAND & GRAVEL	Ⓖ
LAND USE PERMITS FOR COMMERCIAL TOURISM, OUTPOST CAMPS	◇

NOTE: MINING RIGHTS IN PARCELS PATENTED PRIOR TO MAY 6, 1913, VESTED IN ORIGINAL PATENTEE BY THE PUBLIC LANDS ACT, R.S.O. 1970, CHAP. 380, SEC. 63, SUBSEC 1.

SCALE: 1 INCH = 40 CHAINS

FEET 0 1000 2000 4000 6000 8000

METRES 0 200 1000 (1 KM) 2000 (2 KM)

DATE OF ISSUE
OCT 26 1998
PROVINCIAL RECORDING OFFICE - SUDBURY

TOWNSHIP

HAINES

M.N.R. ADMINISTRATIVE DISTRICT

THUNDER BAY

MINING DIVISION

THUNDER BAY

LAND TITLES / REGISTRY DIVISION

THUNDER BAY

Ontario Ministry of Natural Resources Land Management Branch

Date MARCH, 1982

In Service July 28/93.

Number G-662

1742

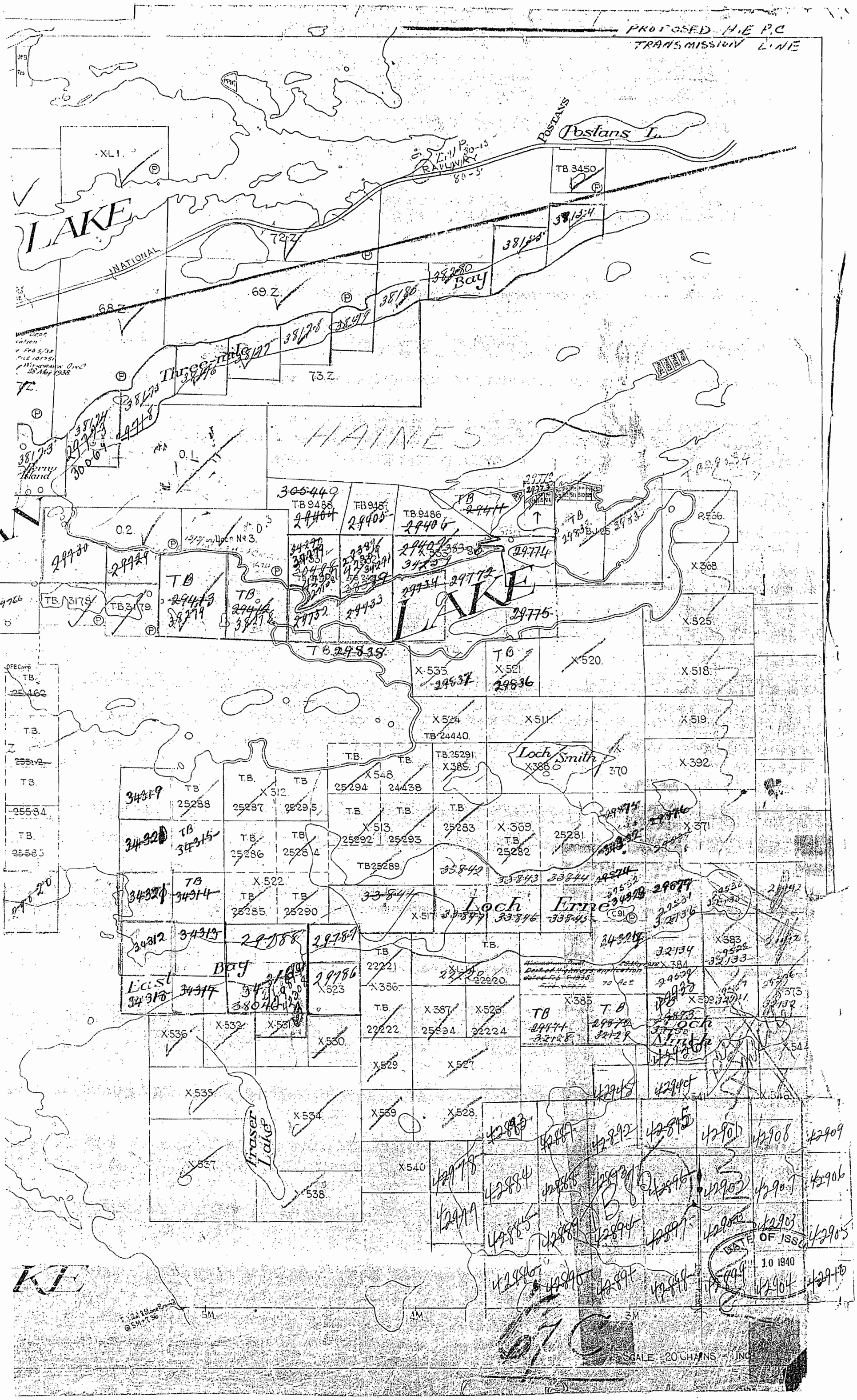
PROPOSED H.E.P.C. TRANSMISSION LINE
Postans
Postans L.
C.N.R. 2 TRK. RAILWAY
TB.3450
LAKE
NATIONAL
72.Z.
69.Z.
68.Z.
Three mile
Bay
73.Z.
HANES
0.1.
Cherry Island
0.2.
0.3.
Indian Res. No. 3.
TB 29430
TB 29429
TB 29414
TB 29416
TB 29766
TB 31781
TB 31779
TB 29838
X.533
TB X.521 29836
X.520.
X.518.
X.525.
R.536.
X.368.
LAKE
29775
29774
29772
29734
29752
29433
TB 29443
TB 29442
TB 29441
TB 29440
TB 9486 29404
TB 9487 29405
TB 9486 29406
TB 9486 29407
TB 29411
TB 29773
TB 29833
TB 29835
TB 29834
TB 29837
TB 29839
TB 29838
X.524 TB 24440.
X.511.
X.519.
X.392.
Loch Smith
X.388
370
X.371
X.369.
TB 25282
25281
25283
X.385.
TB 25291
X.548.
TB 25294
24438
X.512.
TB 25287
25295
TB 25288
X.513.
TB 25292
25293
TB 25289
X.522.
TB 25285
25290
TB 25286
25284
X.517
Loch Erne
33846
33845
C91
X.383
X.384
X.373
X.372
X.541
X.540
X.539
X.538
X.537
X.536
X.535
X.534
X.532
X.531
X.530
X.529
X.528.
X.527
Fraser Lake
Bay
Loch
TB 24471
TB 29774
TB 29776
TB 29777
TB 29778
TB 29779
TB 29780
TB 29781
TB 29782
TB 29783
TB 29784
TB 29785
TB 29786
TB 29787
TB 29788
TB 22221
22220.
22222
25294
22224
X.386.
X.387
X.526
X.385
X.523
X.522
X.510
X.509
X.508
X.507
X.506
X.505
X.504
X.503
X.502
X.501
X.500
X.499
X.498
X.497
X.496
X.495
X.494
X.493
X.492
X.491
X.490
X.489
X.488
X.487
X.486
X.485
X.484
X.483
X.482
X.481
X.480
X.479
X.478
X.477
X.476
X.475
X.474
X.473
X.472
X.471
X.470
X.469
X.468
X.467
X.466
X.465
X.464
X.463
X.462
X.461
X.460
X.459
X.458
X.457
X.456
X.455
X.454
X.453
X.452
X.451
X.450
X.449
X.448
X.447
X.446
X.445
X.444
X.443
X.442
X.441
X.440
X.439
X.438
X.437
X.436
X.435
X.434
X.433
X.432
X.431
X.430
X.429
X.428
X.427
X.426
X.425
X.424
X.423
X.422
X.421
X.420
X.419
X.418
X.417
X.416
X.415
X.414
X.413
X.412
X.411
X.410
X.409
X.408
X.407
X.406
X.405
X.404
X.403
X.402
X.401
X.400
X.399
X.398
X.397
X.396
X.395
X.394
X.393
X.392
X.391
X.390
X.389
X.388
X.387
X.386
X.385
X.384
X.383
X.382
X.381
X.380
X.379
X.378
X.377
X.376
X.375
X.374
X.373
X.372
X.371
X.370
X.369
X.368
X.367
X.366
X.365
X.364
X.363
X.362
X.361
X.360
X.359
X.358
X.357
X.356
X.355
X.354
X.353
X.352
X.351
X.350
X.349
X.348
X.347
X.346
X.345
X.344
X.343
X.342
X.341
X.340
X.339
X.338
X.337
X.336
X.335
X.334
X.333
X.332
X.331
X.330
X.329
X.328
X.327
X.326
X.325
X.324
X.323
X.322
X.321
X.320
X.319
X.318
X.317
X.316
X.315
X.314
X.313
X.312
X.311
X.310
X.309
X.308
X.307
X.306
X.305
X.304
X.303
X.302
X.301
X.300
X.299
X.298
X.297
X.296
X.295
X.294
X.293
X.292
X.291
X.290
X.289
X.288
X.287
X.286
X.285
X.284
X.283
X.282
X.281
X.280
X.279
X.278
X.277
X.276
X.275
X.274
X.273
X.272
X.271
X.270
X.269
X.268
X.267
X.266
X.265
X.264
X.263
X.262
X.261
X.260
X.259
X.258
X.257
X.256
X.255
X.254
X.253
X.252
X.251
X.250
X.249
X.248
X.247
X.246
X.245
X.244
X.243
X.242
X.241
X.240
X.239
X.238
X.237
X.236
X.235
X.234
X.233
X.232
X.231
X.230
X.229
X.228
X.227
X.226
X.225
X.224
X.223
X.222
X.221
X.220
X.219
X.218
X.217
X.216
X.215
X.214
X.213
X.212
X.211
X.210
X.209
X.208
X.207
X.206
X.205
X.204
X.203
X.202
X.201
X.200
X.199
X.198
X.197
X.196
X.195
X.194
X.193
X.192
X.191
X.190
X.189
X.188
X.187
X.186
X.185
X.184
X.183
X.182
X.181
X.180
X.179
X.178
X.177
X.176
X.175
X.174
X.173
X.172
X.171
X.170
X.169
X.168
X.167
X.166
X.165
X.164
X.163
X.162
X.161
X.160
X.159
X.158
X.157
X.156
X.155
X.154
X.153
X.152
X.151
X.150
X.149
X.148
X.147
X.146
X.145
X.144
X.143
X.142
X.141
X.140
X.139
X.138
X.137
X.136
X.135
X.134
X.133
X.132
X.131
X.130
X.129
X.128
X.127
X.126
X.125
X.124
X.123
X.122
X.121
X.120
X.119
X.118
X.117
X.116
X.115
X.114
X.113
X.112
X.111
X.110
X.109
X.108
X.107
X.106
X.105
X.104
X.103
X.102
X.101
X.100
X.99
X.98
X.97
X.96
X.95
X.94
X.93
X.92
X.91
X.90
X.89
X.88
X.87
X.86
X.85
X.84
X.83
X.82
X.81
X.80
X.79
X.78
X.77
X.76
X.75
X.74
X.73
X.72
X.71
X.70
X.69
X.68
X.67
X.66
X.65
X.64
X.63
X.62
X.61
X.60
X.59
X.58
X.57
X.56
X.55
X.54
X.53
X.52
X.51
X.50
X.49
X.48
X.47
X.46
X.45
X.44
X.43
X.42
X.41
X.40
X.39
X.38
X.37
X.36
X.35
X.34
X.33
X.32
X.31
X.30
X.29
X.28
X.27
X.26
X.25
X.24
X.23
X.22
X.21
X.20
X.19
X.18
X.17
X.16
X.15
X.14
X.13
X.12
X.11
X.10
X.9
X.8
X.7
X.6
X.5
X.4
X.3
X.2
X.1
DATE OF ISSUE
1.0 1940
SCALE: 20 CHAINS = 1 INCH

1742

OF

WAN LAKE AREA,

ES TWP.

ING DIVISION.

HUNDER BAY.

an inch.

AKE AREA.

RECEIVED
JAN 7 1952
P.A.
PORCUPINE MINING DIVISION

Ast North

S.

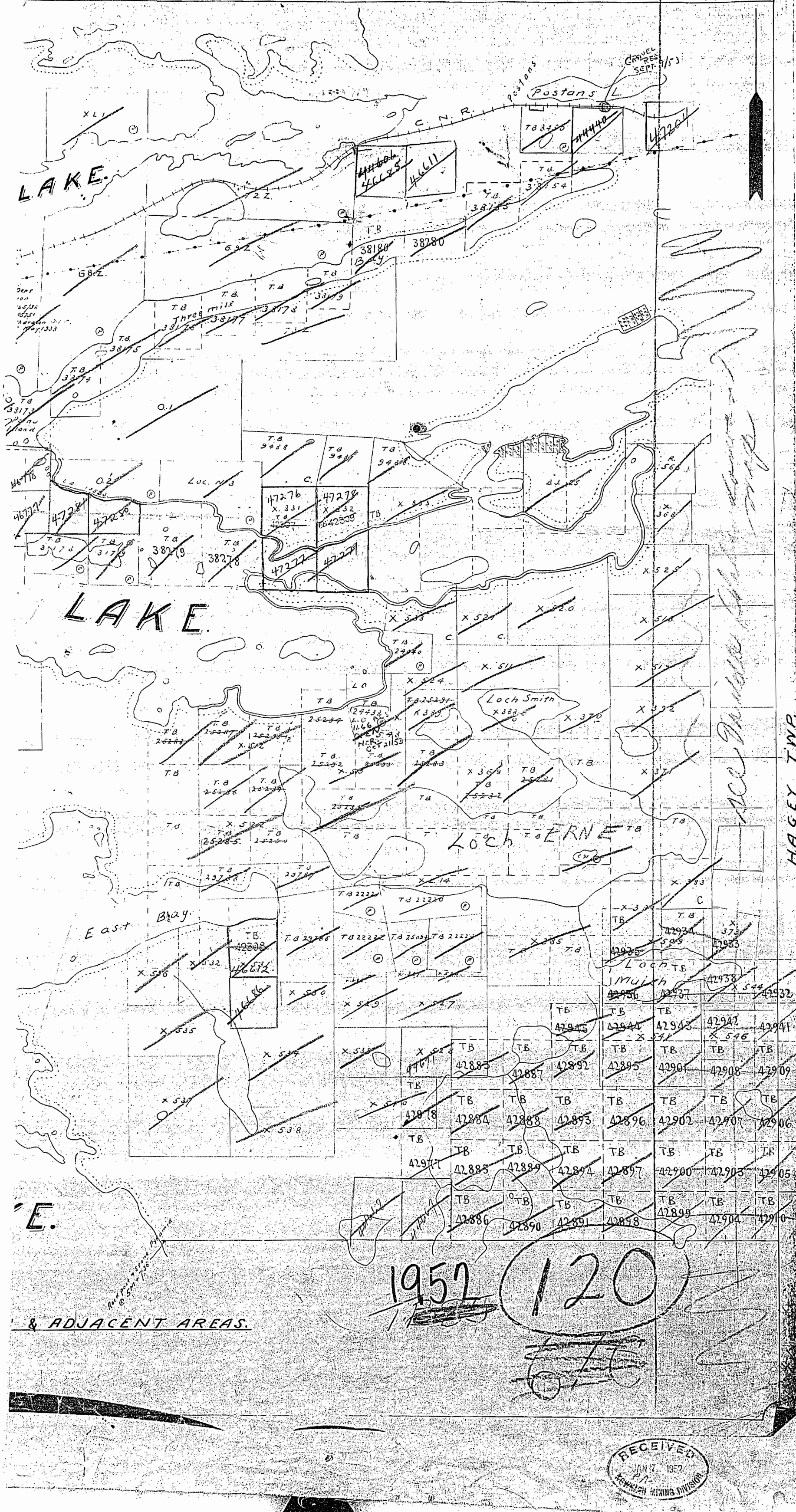

1952 (120)

RECEIVED
JAN 7 1952
P.A.
PORCUPINE MINING DIVISION

1742

TRIM LINE

SATIM

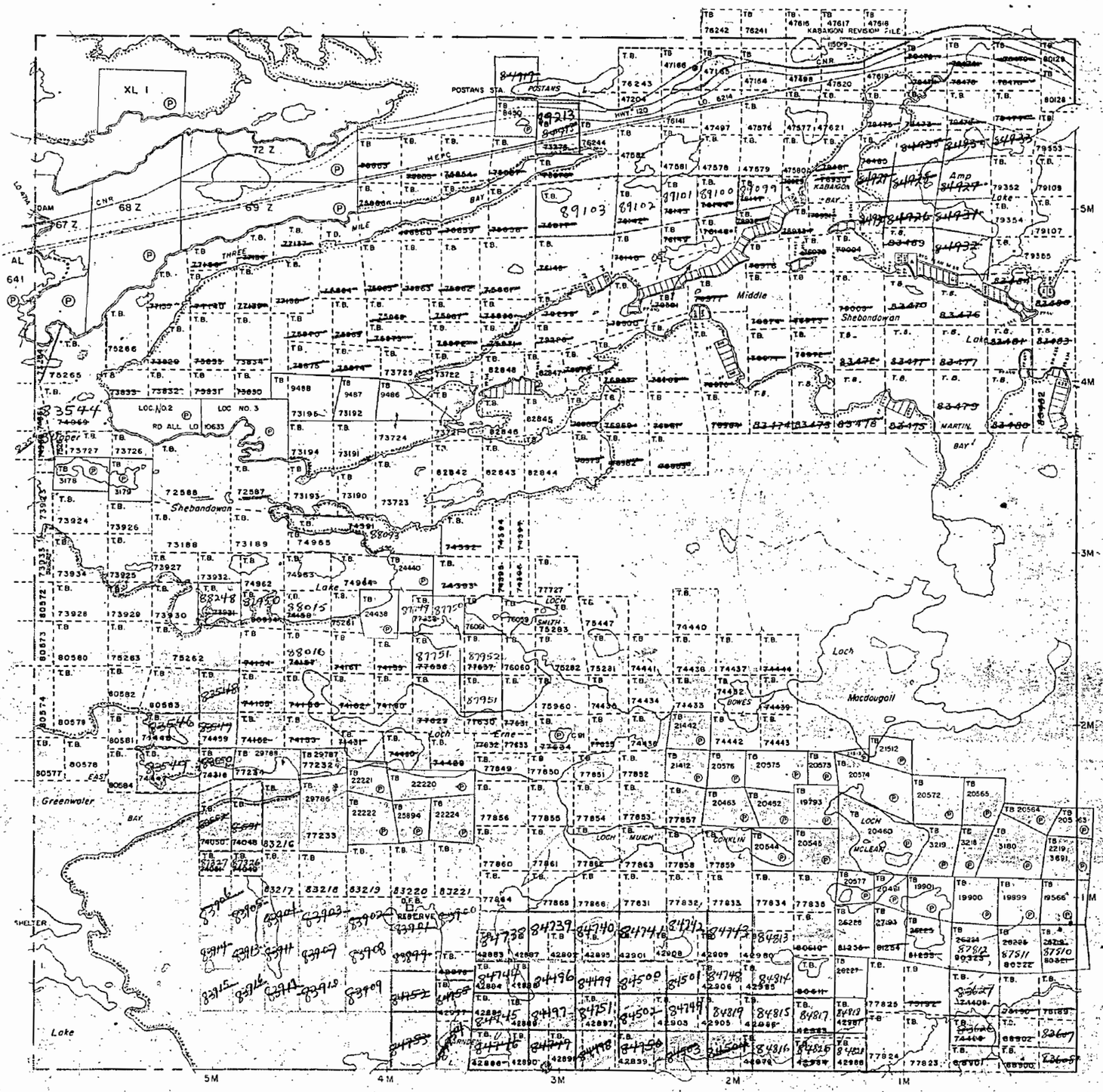

THE TOWNSHIP OF

HAINES

DISTRICT OF THUNDER BAY

PORT ARTHUR MINING DIVISION

SCALE: 1-INCH=40 CHAINS

LEGEND

PATENTED LAND	Ⓟ
CROWN LAND SALE	C.S.
LEASES	Ⓛ
LOCATED LAND	Loc.
LICENSE OF OCCUPATION	L.O.
MINING RIGHTS ONLY	M.R.O.
SURFACE RIGHTS ONLY	S.R.O.
ROADS	
IMPROVED ROADS	
KING'S HIGHWAYS	
RAILWAYS	
POWER LINES	
MARSH OR MUSKEG	
MINES	
CANCELLED	C.

NOTES

400' Reserve to Dept. of Lands & Forests shown thus:

L.O. 4714 Right to hold water up to the high water mark: Shebandowan Lake elev. 1478.61'
Greenwater Lake elev. 1507.27'
Kashabowie Lake elev. 1490.45' file 45816 vol. 2

1956

PLAN NO.- M-1742

DEPARTMENT OF MINES
— ONTARIO —

SATIM HAINES TWP

NOTES

L.O. 4714 RIGHT TO HOLD WATER UP TO THE HIGH WATER MARK: SHEBANDOWAN LAKE ELEV [illegible]
GREENWATER LAKE ELEV [illegible]
KASHABOWIE LAKE [illegible] FILE [illegible]

FOR STATUS OF SUMMER RESORT LOCATIONS SHOWN THUS [illegible] REFER TO MINISTRY OF NATURAL RESOURCES RECORDS

SAND & GRAVEL

(G1) M.T.C. GRAVEL [illegible] 39
(G2) M.T.C. GRAVEL [illegible] 139
(G3) GRAVEL ——— FILE 1274 48

AREAS WITHDRAWN FROM DISPOSITION

S.R. - Surface Rights M.R. - Mining Rights

[illegible]	SEC 43		2/[illegible]/70	S.R.O.	160704
[illegible]	SEC 30/[illegible]	W.26/83	18/10/83	S.R.	160704



LEGEND

- HIGHWAY AND ROUTE No.
- OTHER ROADS
- TRAILS
- SURVEYED LINES:
  - TOWNSHIPS, BASE LINES, ETC.
  - LOTS, MINING CLAIMS, PARCELS, ETC.
- UNSURVEYED LINES:
  - LOT LINES
  - PARCEL BOUNDARY
  - MINING CLAIMS ETC.
- RAILWAY AND RIGHT OF WAY
- UTILITY LINES
- NON-PERENNIAL STREAM
- FLOODING OR FLOODING RIGHTS
- SUBDIVISION OR COMPOSITE PLAN
- RESERVATIONS
- ORIGINAL SHORELINE
- MARSH OR MUSKEG
- MINES
- TRAVERSE MONUMENT

DISPOSITION OF CROWN LANDS

TYPE OF DOCUMENT	SYMBOL
PATENT, SURFACE & MINING RIGHTS	●
" SURFACE RIGHTS ONLY	◒
" MINING RIGHTS ONLY	◓
LEASE, SURFACE & MINING RIGHTS	■
" SURFACE RIGHTS ONLY	⬒
" MINING RIGHTS ONLY	⬓
LICENCE OF OCCUPATION	▼
ORDER-IN-COUNCIL	OC
RESERVATION	Ⓡ
CANCELLED	⊗
SAND & GRAVEL	Ⓢ

NOTE: MINING RIGHTS IN PARCELS PATENTED PRIOR TO MAY 6, 1913, VESTED IN ORIGINAL PATENTEE BY THE PUBLIC LANDS ACT, R.S.O. 1970, CHAP. 380, SEC. 63, SUBSEC. 1.

SCALE: 1 INCH = 40 CHAINS

FEET 0 1000 2000 4000 6000 8000
METRES 0 200 1000 (1 KM) 2000 (2 KM)

TOWNSHIP

HAINES

M.N.R. ADMINISTRATIVE DISTRICT
THUNDER BAY

MINING DIVISION
THUNDER BAY

LAND TITLES / REGISTRY DIVISION
THUNDER BAY

Ontario Ministry of Natural Resources — Land Management Branch

Nov. 6, 1985

Date MARCH, 1982

Number G-662

NOTES

L.O. 4714 RIGHT TO HOLD WATER UP TO THE HIGH WATER MARK SHEBANDOWAN LAKE ELEV. 1478.61'
GREENWATER LAKE ELEV. 1507.27'
KASHABOWIE LAKE ELEV. 1490.45' FILE: 45816 V.2

FOR STATUS ON SUMMER RESORT LOCATIONS SHOWN THUS
REFER TO MINISTRY OF NATURAL RESOURCES RECORDS.

AREAS WITHDRAWN FROM DISPOSITION

S.R. - Surface Rights M.R. - Mining Rights

	Description	Order No	Date	Disposition	File
(R)	SEC. 43		2/10/70	S.R.O.	160704
(R)	SEC. 36/80	W-26/83	18/10/83	S.R.O.	160704

DATE OF ISSUE

OCT 13 1998

PROVINCIAL RECORDING OFFICE - SUDBURY

NOTICE:

The information that appears on this map has been compiled from various sources, and accuracy is not guaranteed. Those wishing to stake mining claims should consult with the Mining Recorder, Ministry of Northern Development and Mines, for additional information on the status of the lands shown hereon.

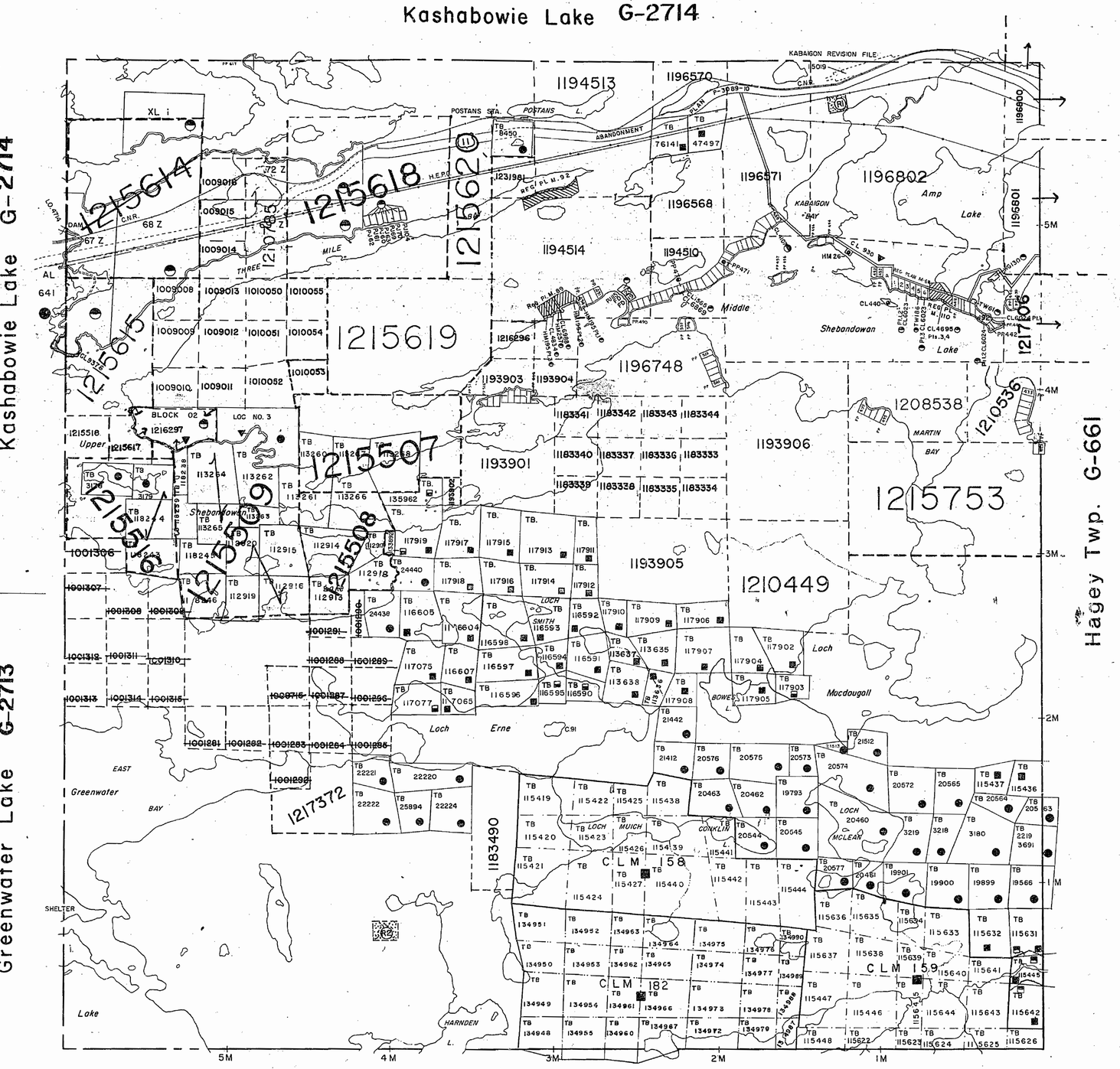

LEGEND

- HIGHWAY AND ROUTE No.
- OTHER ROADS
- TRAILS
- SURVEYED LINES
  - TOWNSHIPS, BASE LINES, ETC.
  - LOTS, MINING CLAIMS, PARCELS, ETC.
- UNSURVEYED LINES
  - LOT LINES
  - PARCEL BOUNDARY
  - MINING CLAIMS ETC.
- RAILWAY AND RIGHT OF WAY
- UTILITY LINES
- NON-PERENNIAL STREAM
- FLOODING OR FLOODING RIGHTS
- SUBDIVISION OR COMPOSITE PLAN
- RESERVATIONS
- ORIGINAL SHORELINE
- MARSH OR MUSKEG
- MINES
- TRAVERSE MONUMENT

DISPOSITION OF CROWN LANDS

TYPE OF DOCUMENT	SYMBOL
PATENT, SURFACE & MINING RIGHTS	●
" , SURFACE RIGHTS ONLY	◒
" , MINING RIGHTS ONLY	◒
LEASE, SURFACE & MINING RIGHTS	■
" , SURFACE RIGHTS ONLY	■
" , MINING RIGHTS ONLY	■
LICENCE OF OCCUPATION	▼
ORDER-IN-COUNCIL	OC
RESERVATION	(R)
CANCELLED	⊘
SAND & GRAVEL	(G)

LAND USE PERMITS FOR COMMERCIAL TOURISM, OUTPOST CAMPS

NOTE: MINING RIGHTS IN PARCELS PATENTED PRIOR TO MAY 6, 1913, VESTED IN ORIGINAL PATENTEE BY THE PUBLIC LANDS ACT, R.S.O. 1970, CHAP. 380, SEC. 63, SUBSEC 1.

SCALE: 1 INCH = 40 CHAINS

FEET 0 1000 2000 4000 6000 8000
METRES 0 200 1000 (1 KM) 2000 (2 KM)

TOWNSHIP

HAINES

M.N.R. ADMINISTRATIVE DISTRICT
THUNDER BAY

MINING DIVISION
THUNDER BAY

LAND TITLES / REGISTRY DIVISION
THUNDER BAY

Ontario Ministry of Natural Resources — Land Management Branch

Date MARCH, 1982
In Service July 28/93.

Number G-662

NOTES

L.O. 4714 RIGHT TO HOLD WATER UP TO THE HIGH WATER MARK SHEBANDOWAN LAKE ELEV. 1478.61'
GREENWATER LAKE ELEV. 1507.27'
KASHABOWIE LAKE ELEV. 1490.45' FILE: 45816 V.2

FOR STATUS ON SUMMER RESORT LOCATIONS SHOWN THUS
REFER TO MINISTRY OF NATURAL RESOURCES RECORDS.

AREAS WITHDRAWN FROM DISPOSITION

S.R. - Surface Rights M.R. - Mining Rights

	Description	Order No	Date	Disposition	File
(R1)	SEC. 43		2/10/70	S.R.O.	160704
(R2)	SEC. 36/80	W-26/83	18/10/83	S.R.O.	160704

NOTICE:

The information that appears on this map has been compiled from various sources, and accuracy is not guaranteed. Those wishing to stake mining claims should consult with the Mining Recorder, Ministry of Northern Development and Mines, for additional information on the status of the lands shown hereon.

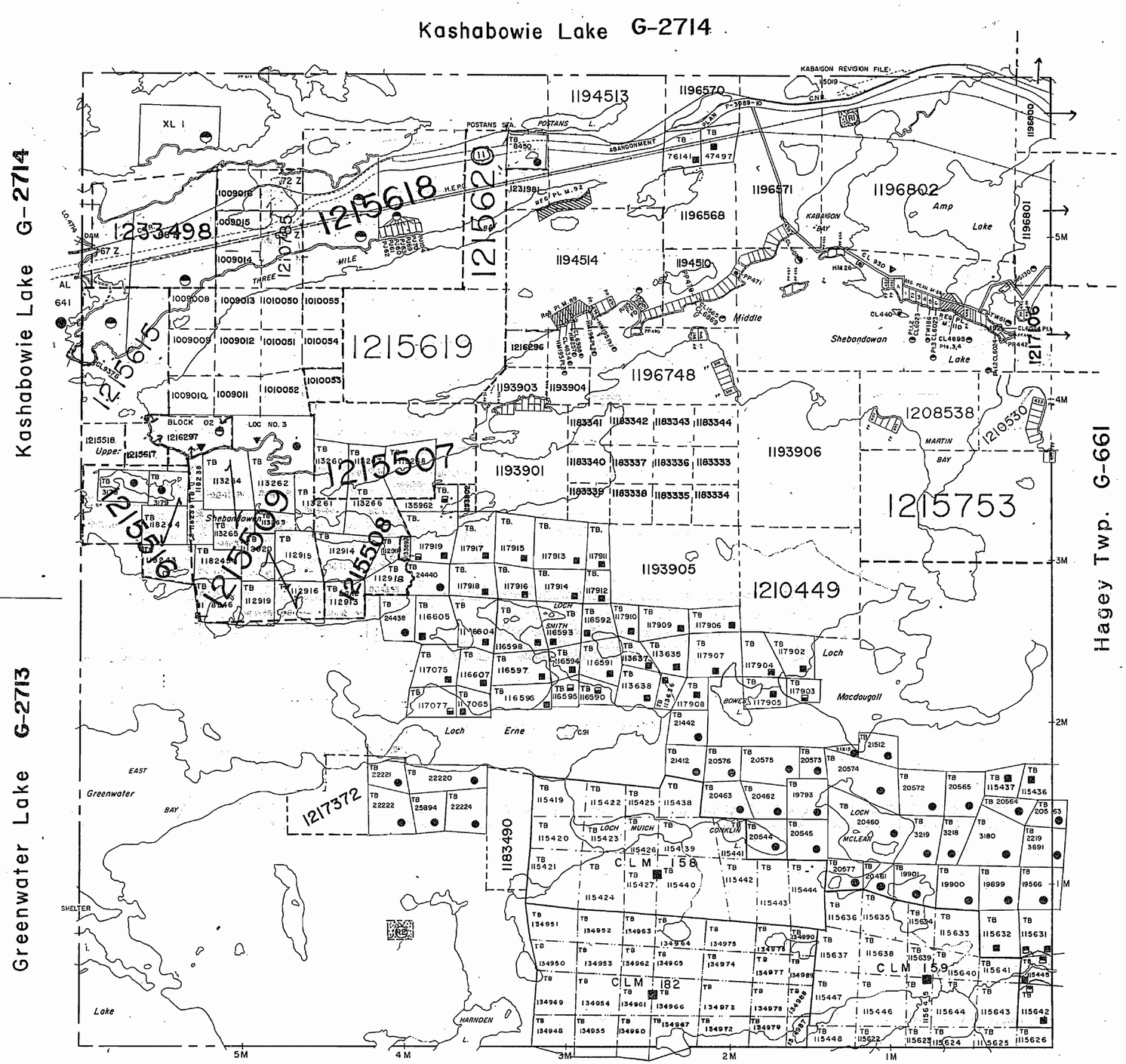

LEGEND

- HIGHWAY AND ROUTE No.
- OTHER ROADS
- TRAILS
- SURVEYED LINES:
  - TOWNSHIPS, BASE LINES, ETC.
  - LOTS, MINING CLAIMS, PARCELS, ETC.
- UNSURVEYED LINES:
  - LOT LINES
  - PARCEL BOUNDARY
  - MINING CLAIMS ETC.
- RAILWAY AND RIGHT OF WAY
- UTILITY LINES
- NON-PERENNIAL STREAM
- FLOODING OR FLOODING RIGHTS
- SUBDIVISION OR COMPOSITE PLAN
- RESERVATIONS
- ORIGINAL SHORELINE
- MARSH OR MUSKEG
- MINES
- TRAVERSE MONUMENT

DISPOSITION OF CROWN LANDS

TYPE OF DOCUMENT	SYMBOL
PATENT, SURFACE & MINING RIGHTS	
" , SURFACE RIGHTS ONLY	
" , MINING RIGHTS ONLY	
LEASE, SURFACE & MINING RIGHTS	
" , SURFACE RIGHTS ONLY	
" , MINING RIGHTS ONLY	
LICENCE OF OCCUPATION	
ORDER-IN-COUNCIL	OC
RESERVATION	(R)
CANCELLED	(C)
SAND & GRAVEL	(G)

LAND USE PERMITS FOR COMMERCIAL TOURISM, OUTPOST CAMPS

NOTE: MINING RIGHTS IN PARCELS PATENTED PRIOR TO MAY 6, 1913, VESTED IN ORIGINAL PATENTEE BY THE PUBLIC LANDS ACT, R.S.O. 1970, CHAP. 380, SEC. 63, SUBSEC 1.

SCALE: 1 INCH = 40 CHAINS

FEET 0 1000 2000 4000 6000 8000
METRES 0 200 1000 (1 KM) 2000 (2 KM)

TOWNSHIP

HAINES

M.N.R. ADMINISTRATIVE DISTRICT
THUNDER BAY

MINING DIVISION
THUNDER BAY

LAND TITLES / REGISTRY DIVISION
THUNDER BAY

Ontario Ministry of Natural Resources — Land Management Branch

Date MARCH, 1982
In Service July 28/93.

Number **G-662**

NOTES

SAND & GRAVEL

AREAS WITHDRAWN FROM DISPOSITION

S.R. - Surface Rights M.R. - Mining Rights

Kashabowie Lake G-

Kashabowie Lake G-

Greenwater Lake G-

Hagey Twp. G-661

Begin Twp. G-643

KABAIGON REVISION FILE

POSTANS STA

POSTANS

ABANDONMENT

XL 1

DAM

THREE MILE

BLOCK 02

LOC NO. 3

Upper

Shebandowan

Middle

Shebandowan Lake

BAY

Greenwater

EAST

SHELTER I.

Loke.

HARNDEN

LOCH SMITH

Loch Erne

BOWES

Loch Macdougall

MARTIN BAY

LOCH MUICH

CONKLIN

LOCH MCLEAN

CLM 158

CLM 159

CLM 182

REG. PLAN M-1104

RECEIVED
1989 JUN 16 AM 10 27
THUNDER BAY
MINING DIVISION

LEGEND

- HIGHWAY AND ROUTE No.
- OTHER ROADS
- TRAILS
- SURVEYED LINES:
  - TOWNSHIPS, BASE LINES, ETC.
  - LOTS, MINING CLAIMS, PARCELS, ETC.
- UNSURVEYED LINES:
  - LOT LINES
  - PARCEL BOUNDARY
  - MINING CLAIMS ETC.
- RAILWAY AND RIGHT OF WAY
- UTILITY LINES
- NON-PERENNIAL STREAM
- FLOODING OR FLOODING RIGHTS
- SUBDIVISION OR COMPOSITE PLAN
- RESERVATIONS
- ORIGINAL SHORELINE
- MARSH OR MUSKEG
- MINES
- TRAVERSE MONUMENT

DISPOSITION OF CROWN LANDS

TYPE OF DOCUMENT	SYMBOL
PATENT, SURFACE & MINING RIGHTS	●
" , SURFACE RIGHTS ONLY	◒
" , MINING RIGHTS ONLY	◒
LEASE, SURFACE & MINING RIGHTS	■
" , SURFACE RIGHTS ONLY	■
" , MINING RIGHTS ONLY	■
LICENCE OF OCCUPATION	▼
ORDER-IN-COUNCIL	OC
RESERVATION	®
CANCELLED	⊗
SAND & GRAVEL	Ⓢ

NOTE: MINING RIGHTS IN PARCELS PATENTED PRIOR TO MAY 6, 1913, VESTED IN ORIGINAL PATENTEE BY THE PUBLIC LANDS ACT, R.S.O. 1970, CHAP. 380, SEC. 63, SUBSEC 1.

SCALE: 1 INCH = 40 CHAINS

FEET 0 1000 2000 4000 6000 8000

METRES 0 200 1000 2000 (1 KM) (2 KM)

TOWNSHIP

HAINES

M.N.R. ADMINISTRATIVE DISTRICT

THUNDER BAY

MINING DIVISION

THUNDER BAY

LAND TITLES / REGISTRY DIVISION

THUNDER BAY

Ontario Ministry of Natural Resources — Land Management Branch

Nov. 6, 1985

Date MARCH, 1982

Number G-662

1742

THE TOWNSHIP OF HAINES

DISTRICT OF THUNDER BAY

PORT ARTHUR MINING DIVISION

SCALE 1-INCH=40 CHAINS

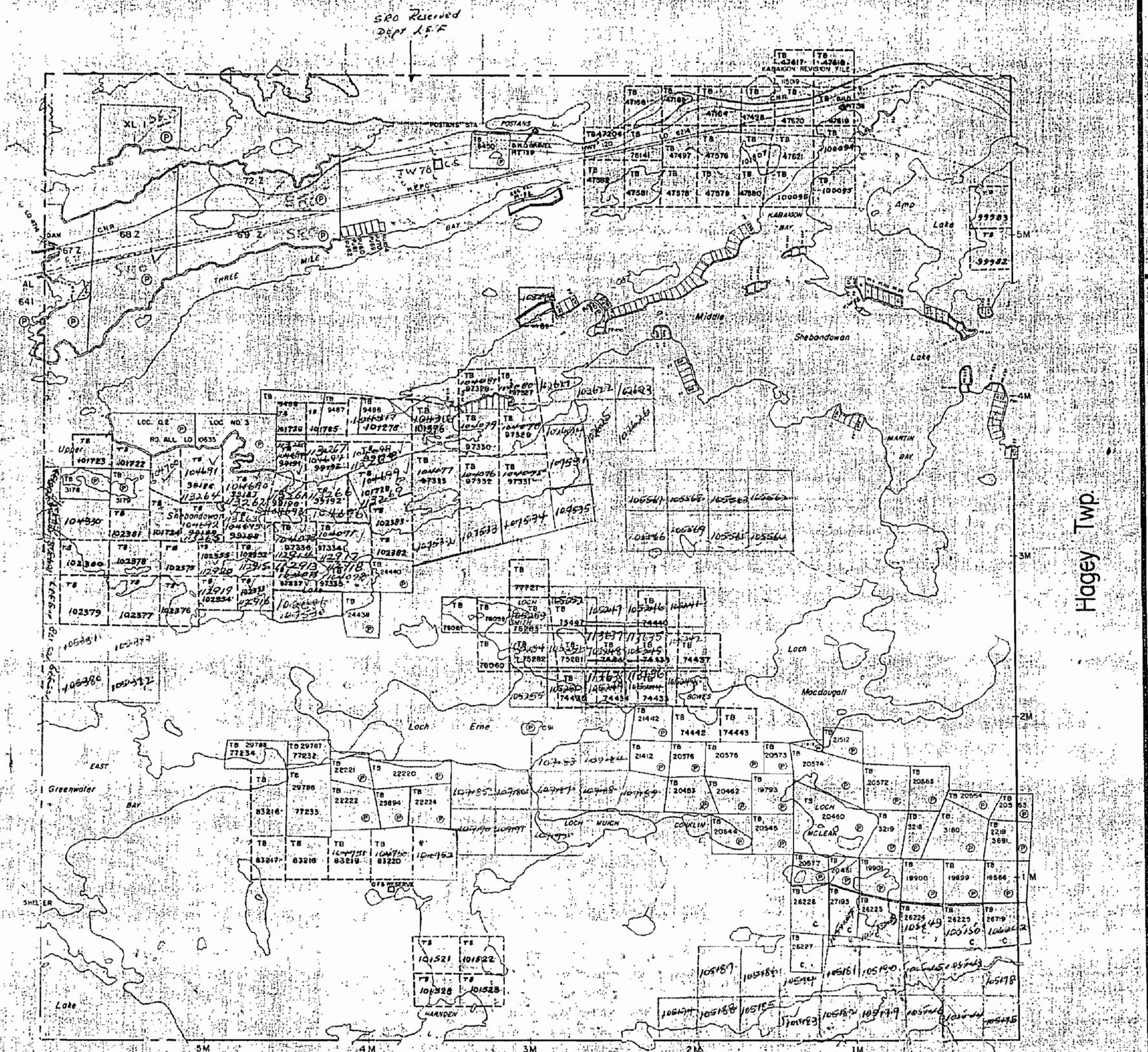

LEGEND

PATENTED LAND	Ⓟ
CROWN LAND SALE	C.S.
LEASES	Ⓛ
LOCATED LAND	Loc.
LICENSE OF OCCUPATION	L.O.
MINING RIGHTS ONLY	M.R.O.
SURFACE RIGHTS ONLY	S.R.O.
ROADS	
IMPROVED ROADS	
KING'S HIGHWAYS	
RAILWAYS	
POWER LINES	
MARSH OR MUSKEG	
MINES	
CANCELLED	C.

NOTES

400' Reserve around all Lakes & Rivers to Dept of Lands & Forests.

LO.4714 Right to hold water up to the high water mark: Shebandowan Lake elev. 1478.61'
Greenwater Lake elev. 1507.27'
Kashabowie Lake elev. 1490.45' file 45816 vol.2

1961

PLAN NO. M-1742

DEPARTMENT OF MINES
— ONTARIO —

1742

Kashabowie Lake M. 2405

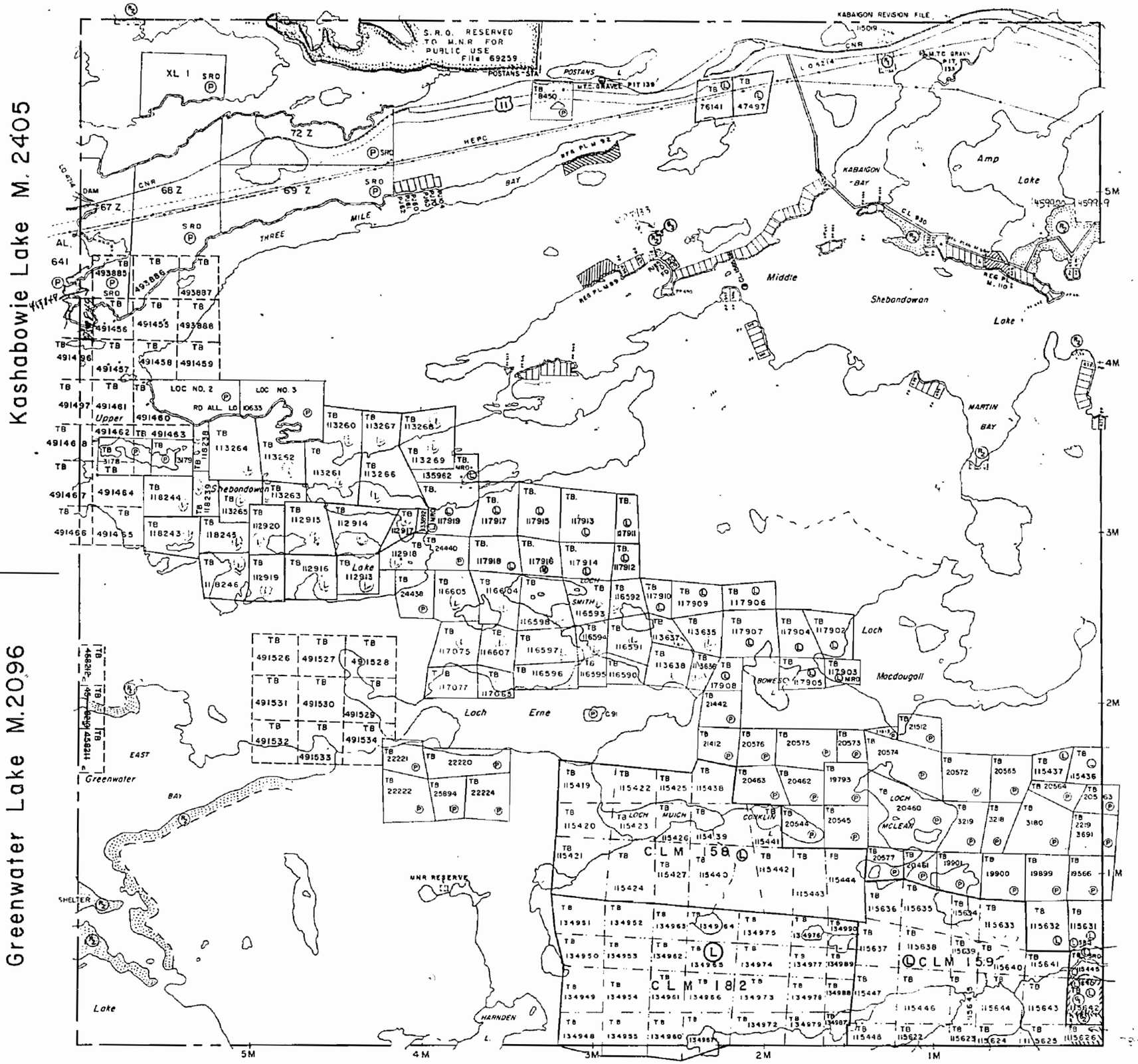

THE TOWNSHIP OF

HAINES

DISTRICT OF THUNDER BAY

THUNDER BAY MINING DIVISION

SCALE: 1-INCH=40 CHAINS

LEGEND

PATENTED LAND	● or Ⓟ
CROWN LAND SALE	C.S.
LEASES	Ⓛ
LOCATED LAND	Loc.
LICENSE OF OCCUPATION	L.O.
MINING RIGHTS ONLY	M.R.O.
SURFACE RIGHTS ONLY	S.R.O.
ROADS	
IMPROVED ROADS	
KING'S HIGHWAYS	
RAILWAYS	
POWER LINES	
MARSH OR MUSKEG	
MINES	
CANCELLED	C.
PATENTED FOR S.R.O.	

NOTES

400' surface rights reservation along the shores of all lakes and rivers

L.O. 4714 Right to hold water up to the high water mark: Shebandowan Lake elev. 1478.61'
Greenwater Lake elev. 1507.27'
Kashabowie Lake elev. 1490.45' file 45816 vol. 2

For status of summer resort locations shown thus refer to Ministry of Natural Resources records

(R1) Sec 43 S.R.O. Res Oct 2'70 F. 160704
(R2) Sec 43 S.R.O. Res July 20'71 F. 160704
(G1) GRAVEL FILE 173331
(G2) GRAVEL FILES 75440, 173433
(G3) GRAVEL FILE: 127448

MAR. 22/77

1977

THUNDER BAY DIST.

PLAN NO.- M-1742

ONTARIO
MINISTRY OF NATURAL RESOURCES

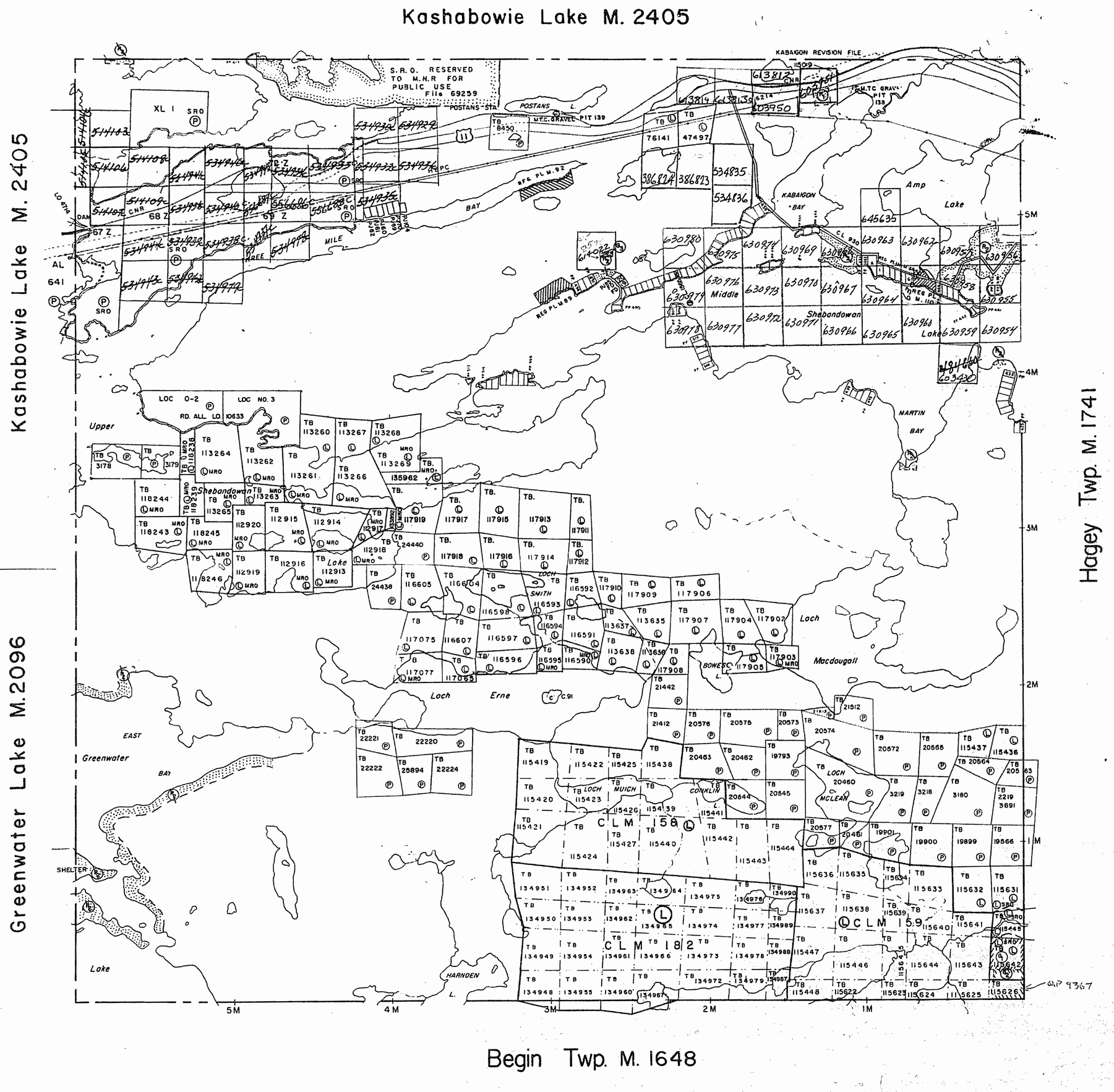

THE TOWNSHIP OF HAINES

DISTRICT OF THUNDER BAY

THUNDER BAY MINING DIVISION

SCALE: 1-INCH=40 CHAINS

LEGEND

PATENTED LAND	● or Ⓟ
CROWN LAND SALE	C.S.
LEASES	Ⓛ
LOCATED LAND	Loc.
LICENSE OF OCCUPATION	L.O.
MINING RIGHTS ONLY	M.R.O.
SURFACE RIGHTS ONLY	S.R.O.
ROADS	
IMPROVED ROADS	
KING'S HIGHWAYS	
RAILWAYS	
POWER LINES	
MARSH OR MUSKEG	
MINES	
CANCELLED	C.
PATENTED FOR S.R.O	

NOTES

400' surface rights reservation along the shores of all lakes and rivers

L.O. 4714 Right to hold water up to the high water mark: Shebandowan Lake elev. 1478.61'
Greenwater Lake elev. 1507.27'
Kashabowie Lake elev. 1490.45' file 45816 vol. 2

For status of summer resort locations shown thus refer to Ministry of Natural Resources records

(R1) Sec 43 S.R.O Res Oct 2 '70 F. 160704
4 sites (R2) ~~Sec 43 S.R.O. Res July 20 '71 F. 160704~~
(G1) GRAVEL FILE 173331
(G2) GRAVEL FILES 75440, 173433
(G3) GRAVEL FILE: 127448

RZ - cancelled July 27/81 ONCR 44/81

THUNDER BAY DIST JUNE 23/78

PLAN NO.- M-1742

ONTARIO
MINISTRY OF NATURAL RESOURCES
SURVEYS AND MAPPING BRANCH

1742

Kashabowie Lake M. 2405

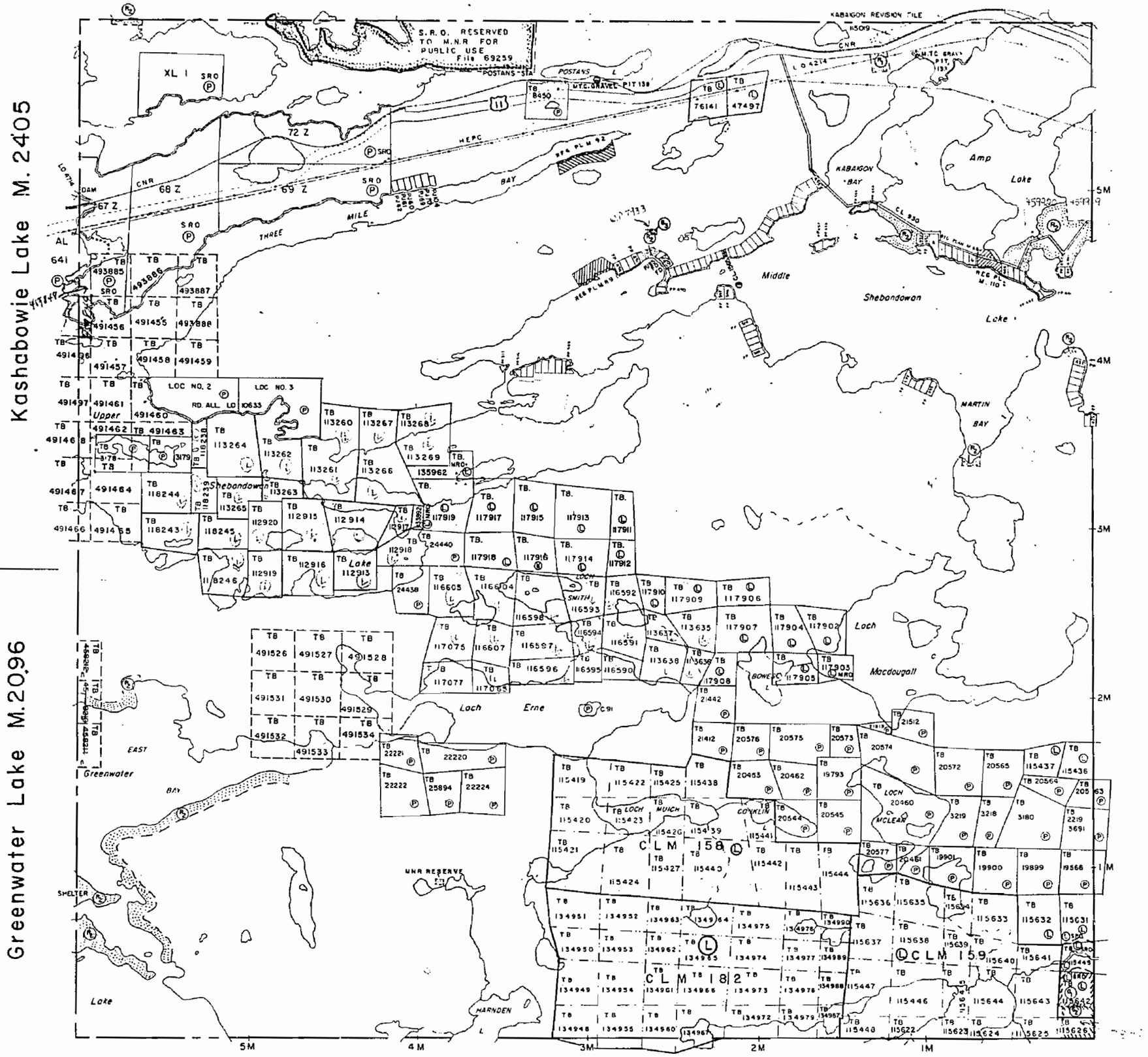

THE TOWNSHIP OF

HAINES

DISTRICT OF THUNDER BAY

THUNDER BAY MINING DIVISION

SCALE: 1-INCH=40 CHAINS

LEGEND

PATENTED LAND	● or Ⓟ
CROWN LAND SALE	C.S.
LEASES	Ⓛ
LOCATED LAND	Loc.
LICENSE OF OCCUPATION	L.O.
MINING RIGHTS ONLY	M.R.O.
SURFACE RIGHTS ONLY	S.R.O.
ROADS	
IMPROVED ROADS	
KING'S HIGHWAYS	
RAILWAYS	
POWER LINES	
MARSH OR MUSKEG	
MINES	
CANCELLED	C.
PATENTED FOR S.R.O	Ⓟ

NOTES

400' surface rights reservation along the shores of all lakes and rivers

L.O. 4714 Right to hold water up to the high water mark: Shebandowan Lake elev. 1478.61'
Greenwater Lake elev. 1507.27'
Kashabowie Lake elev. 1490.45' file 45816 vol. 2

For status of summer resort locations shown thus ⌂ refer to Ministry of Natural Resources records

(S1) Sec 43 S R O Res Oct 2 '70 F. 160704
(S2) Sec 43 S.R.O. Res July 20 '71 F. 160704
(G1) GRAVEL FILE 173331
(G2) GRAVEL FILES 75440, 173433
(G3) GRAVEL FILE : 127448

MAR. 22/77

1977

THUNDER BAY D.L.S.

PLAN NO.- M-1742

ONTARIO
MINISTRY OF NATURAL RESOURCES

EAST PART OF HAINES TWP

1742

Little Kabaigon Lake

Divide Lake

Bay

Kabaigon Island

Amp Lake

Bowes Lake

Loch

Macdougall

Lake McLean

Martin Bay

HAINES TWP
M1742

1940

1742

E S TWP AND AREA WEST

PORT ARTHUR MINING DIVISION

DISTRICT OF THUNDER BAY

SCALE:- 20 CHAINS=1 INCH

BEGIN TWP.

1950

1742

PLAN OF E
HAINES Tw
PORT ARTHUR MI
DISTRICT OF THU
Scale: 20 Chains to an inch.

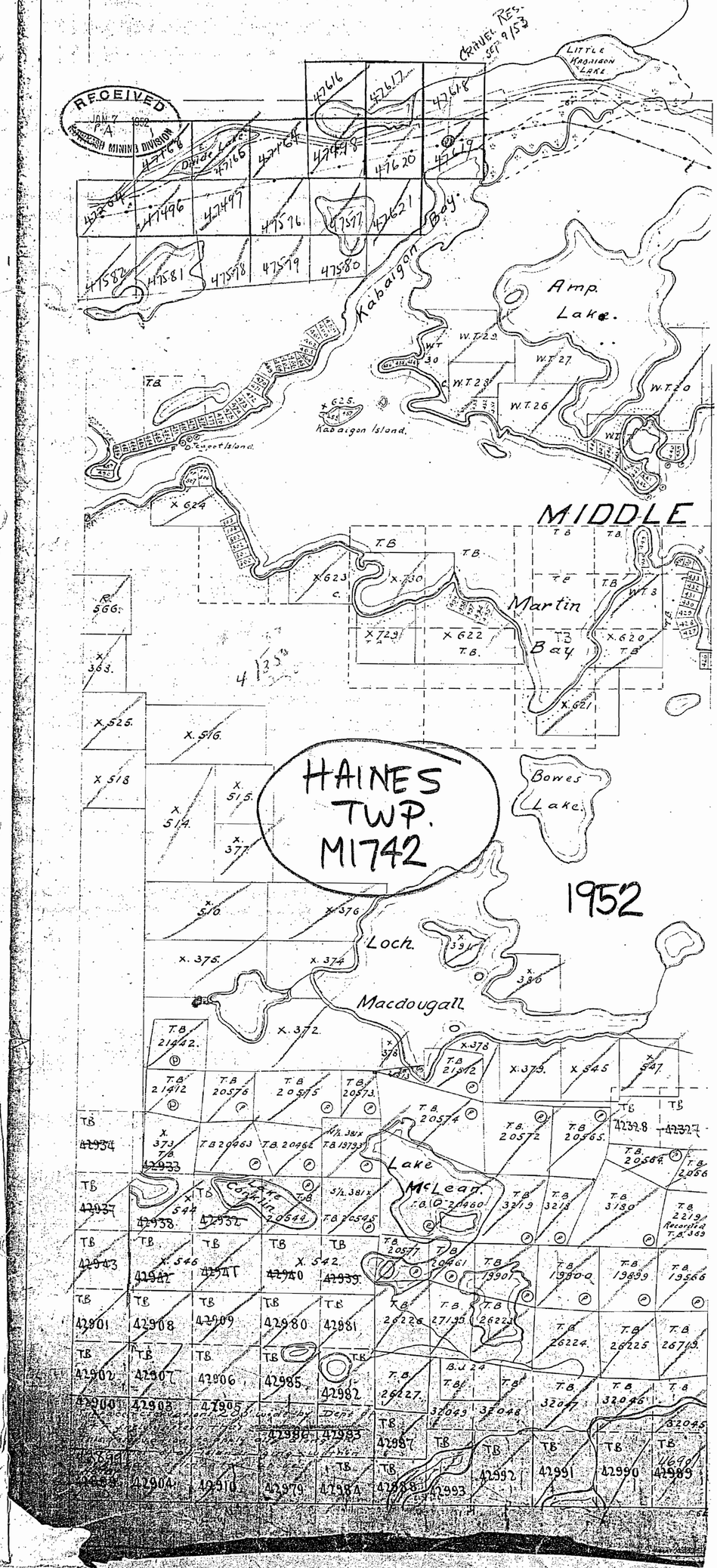

NES TWP AND AREA WEST

PORT ARTHUR MINING DIVISION

DISTRICT OF THUNDER BAY

1742

SCALE :- 20 CHAINS = 1 INCH.

LAKE

Postans L.

Postans

Little Kabaigon Lake

Kabaigon Bay

Kabaigon Island

Amp Lake

Three-mile Island

Ferry Island

Layot Island

Loch Erne

Loch Smith

Loch Much

East Bay

Martin Bay

Bowes Lake

Loch Macdorgall

Lake McLean

Lake Conklin

Fraser Lake

HAGEY TWP.

RAILWAY

TRANSMISSION LINE

NATIONAL COMMISSION

Kings Highway 120

SHEBANDOWAN

KASHABOWIE

Ref: 557 0.2

Ref: 949 Loc^n No 3.

BEGIN TWP.

1955

M1742

THE TOWNSHIP OF

HAINES

DISTRICT OF THUNDER BAY

PORT ARTHUR MINING DIVISION

SCALE: 1-INCH=40 CHAINS

LEGEND

PATENTED LAND	Ⓟ
CROWN LAND SALE	C.S.
LEASES	Ⓛ
LOCATED LAND	Loc.
LICENSE OF OCCUPATION	L.O.
MINING RIGHTS ONLY	M.R.O.
SURFACE RIGHTS ONLY	S.R.O.
ROADS	
IMPROVED ROADS	
KING'S HIGHWAYS	
RAILWAYS	
POWER LINES	
MARSH OR MUSKEG	
MINES	
CANCELLED	C.

NOTES

400' Reserve to Dept. of Lands & Forests shown thus: _____

LO.4714 Right to hold water up to the high water mark: Shebandowan Lake elev. 1478.61'
Greenwater Lake elev. 1507.27'
Kashabowie Lake elev. 1490.45' - file 45816 vol. 2

1956

PLAN NO.- M-1742

DEPARTMENT OF MINES
— ONTARIO —

Begin Twp.

Hagey Twp.

1742

THE TOWNSHIP OF HAINES

DISTRICT OF THUNDER BAY

PORT ARTHUR MINING DIVISION

SCALE: 1-INCH=40 CHAINS

LEGEND

PATENTED LAND	(P)
CROWN LAND SALE	C.S.
LEASES	(L)
LOCATED LAND	Loc.
LICENSE OF OCCUPATION	L.O.
MINING RIGHTS ONLY	M.R.O.
SURFACE RIGHTS ONLY	S.R.O.
ROADS	
IMPROVED ROADS	
KING'S HIGHWAYS	
RAILWAYS	
POWER LINES	
MARSH OR MUSKEG	
MINES	
CANCELLED	C

NOTES

400' Reserve to Dept. of Lands & Forests shown thus: ———

L.O. 4714 Right to hold water up to the high water mark: Shebandowan Lake elev. 1478.61'
Greenwater Lake elev. 1507.27'
Kashabowie Lake elev. 1490.45' file 45816 vol. 2

ISLANDS IN GREENWATER & KASHABOWIE LAKES WITHDRAWN FROM STAKING. SEE LETTER R.V. SCOTT FEB. 5/59 SPECIAL CIRCULAR LETTER FILE.

1958

PLAN NO. M.1742

DEPARTMENT OF MINES
— ONTARIO —

Hagey Twp.

Begin Twp.