

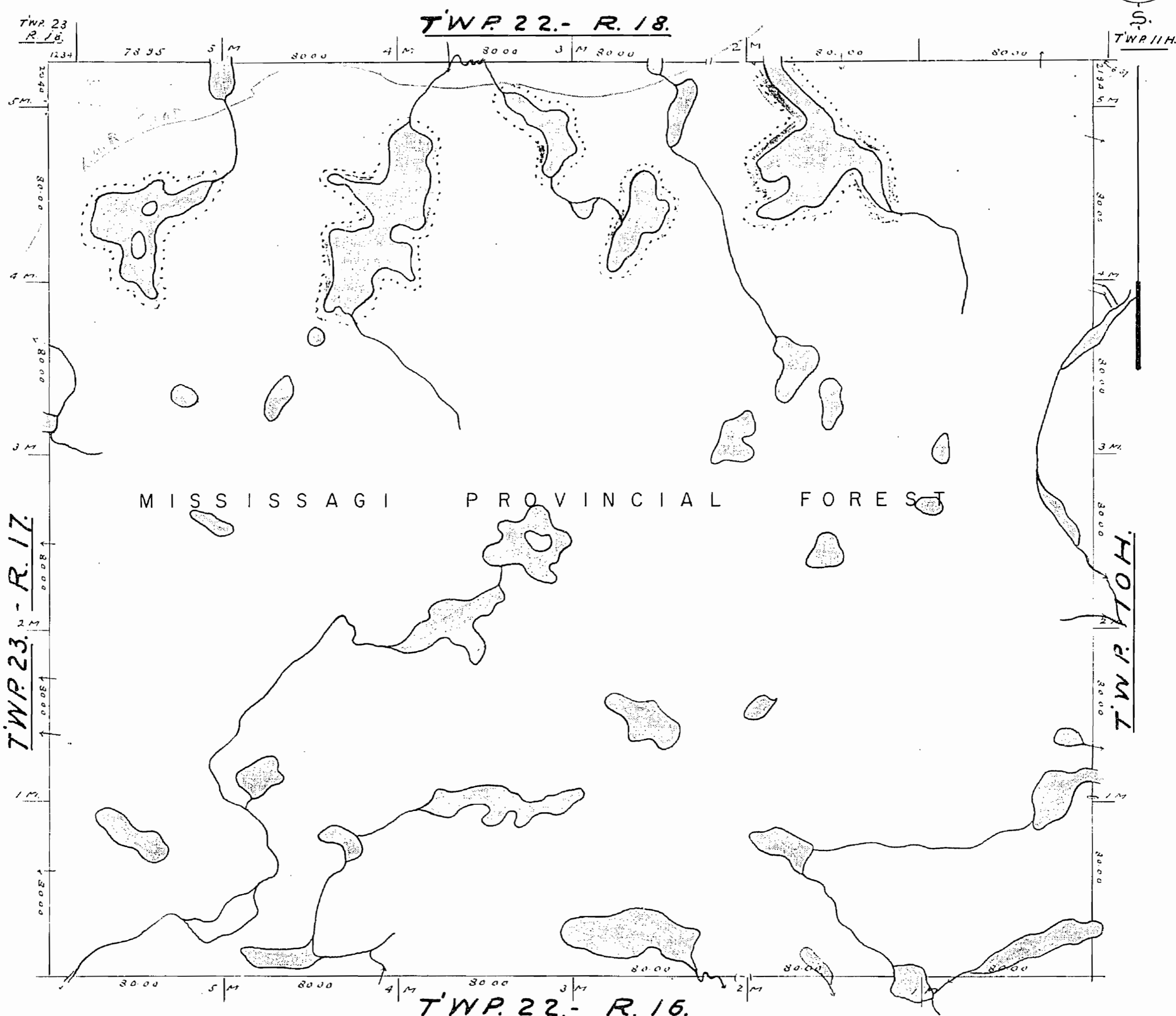
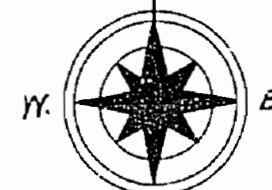
G. 2878

PLAN OF HANCOCK

# TWP. 22. R. 17.

SAULT STE. MARIE MINING DIVISION.  
DISTRICT OF SUDBURY.

—Scale, 40 chains to an inch.—



**NOTES**

Railway station	+	Non-perennial streams	---
Paved Highways	—	Bridges	—
Gravel	—	Buildings	■
Other Roads	—	Swamps	⊗
Highway Route No.	—	Areas marked (P) are Patented	⊙
Trails & Paths	—	" (L) are Leased	⊚
Telephone & Telegraph Lines	—	" are held under	⊛
Electric Power Lines	—	License of Occupation	⊜

400' Reserved by Dept. of L.F.  
shown thus: —

DATE OF ISSUE  
SEP 18 1952  
SAULT STE. MARIE  
MINING RECORDER'S OFFICE

Replaced by mylar - G. 2878

TOWNSHIP 22 - RANGE 17 - M. 1462

C-585-C

HAWCOCK TWP

C-585-C


TRIM LINE

### REFERENCES

#### AREAS WITHDRAWN FROM DISPOSITION


- M.R.O. - MINING RIGHTS ONLY
- S.R.O. - SURFACE RIGHTS ONLY
- M.+S. - MINING AND SURFACE RIGHTS

Description	Order No.	Date	Disposition	File

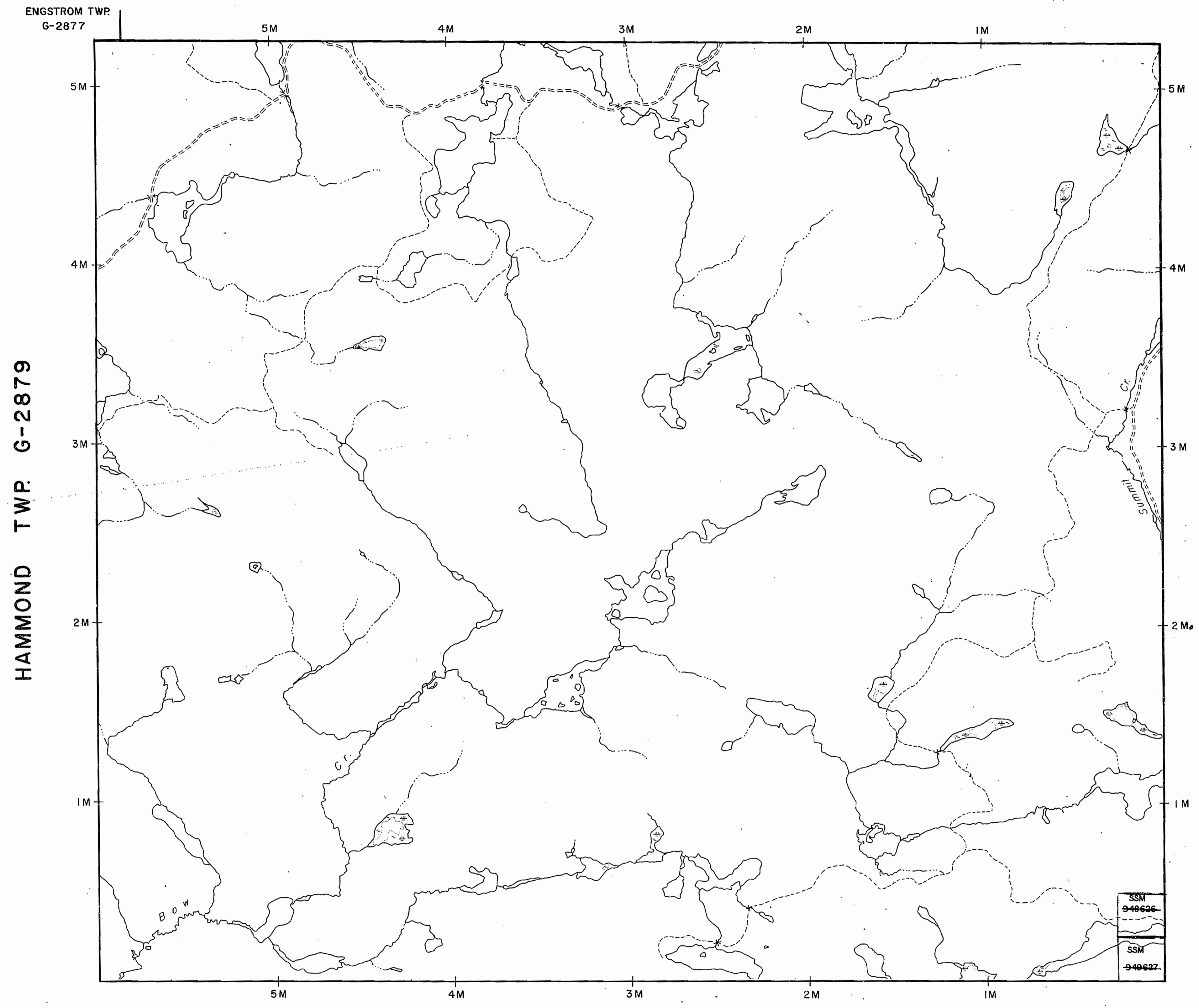


The 1975 Magnetic Bearing  
Approx. 50° 30' W Annual Change  
Decreasing 01'

THE INFORMATION THAT APPEARS ON THIS MAP HAS BEEN COMPILED FROM VARIOUS SOURCES, AND ACCURACY IS NOT GUARANTEED. THOSE WISHING TO STAKE MINING CLAIMS SHOULD CONSULT WITH THE MINING RECORDER, MINISTRY OF NORTHERN DEVELOPMENT AND MINES, FOR ADDITIONAL INFORMATION ON THE STATUS OF THE LANDS SHOWN HEREON.



## FITZSIMMONS TWP G-2875



### LEGEND

- HIGHWAY AND ROUTE No.
- OTHER ROADS
- TRAILS
- SURVEYED LINES:
  - TOWNSHIPS, BASE LINES, ETC.
  - LOTS, MINING CLAIMS, PARCELS, ETC.
- UNSURVEYED LINES:
  - LOT LINES
  - PARCEL BOUNDARY
  - MINING CLAIMS ETC.
- RAILWAY AND RIGHT OF WAY
- UTILITY LINES
- NON-PERENNIAL STREAM
- FLOODING OR FLOODING RIGHTS
- SUBDIVISION OR COMPOSITE PLAN RESERVATIONS
- ORIGINAL SHORELINE
- MARSH OR MUSKEG
- MINES
- TRAVERSE MONUMENT

### DISPOSITION OF CROWN LANDS

TYPE OF DOCUMENT	SYMBOL
PATENT, SURFACE & MINING RIGHTS	
" SURFACE RIGHTS ONLY	
" MINING RIGHTS ONLY	
LEASE, SURFACE & MINING RIGHTS	
" SURFACE RIGHTS ONLY	
" MINING RIGHTS ONLY	
LICENCE OF OCCUPATION	
ORDER-IN-COUNCIL RESERVATION	
CANCELLED	
SAND & GRAVEL	

NOTE: MINING RIGHTS IN PARCELS PATENTED PRIOR TO MAY 6, 1913, VESTED IN ORIGINAL PATENTEE BY THE PUBLIC LANDS ACT, R.S.O. 1970, CHAP. 380, SEC. 63, SUBSEC. 1.

SCALE: 1 INCH = 40 CHAINS

TOWNSHIP  
**HANCOCK**  
M.N.R. ADMINISTRATIVE DISTRICT  
**CHAPLEAU**  
MINING DIVISION  
**SAULT STE. MARIE**  
LAND TITLES / REGISTRY DIVISION  
**SUBBURY**

Ministry of Natural Resources  
Land Management Branch

Date MARCH 1984  
Number **G-2878**

## MOGGY TWP G-2880

C-585-C

HAWCOCK TWP

C-585-C

8585-G

HANCOCK TWP

8585-G

TRIM LINE

### REFERENCES

#### AREAS WITHDRAWN FROM DISPOSITION

M.R.O. - MINING RIGHTS ONLY

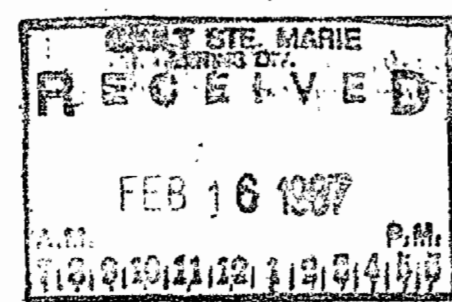
S.R.O. - SURFACE RIGHTS ONLY

M.+S. - MINING AND SURFACE RIGHTS

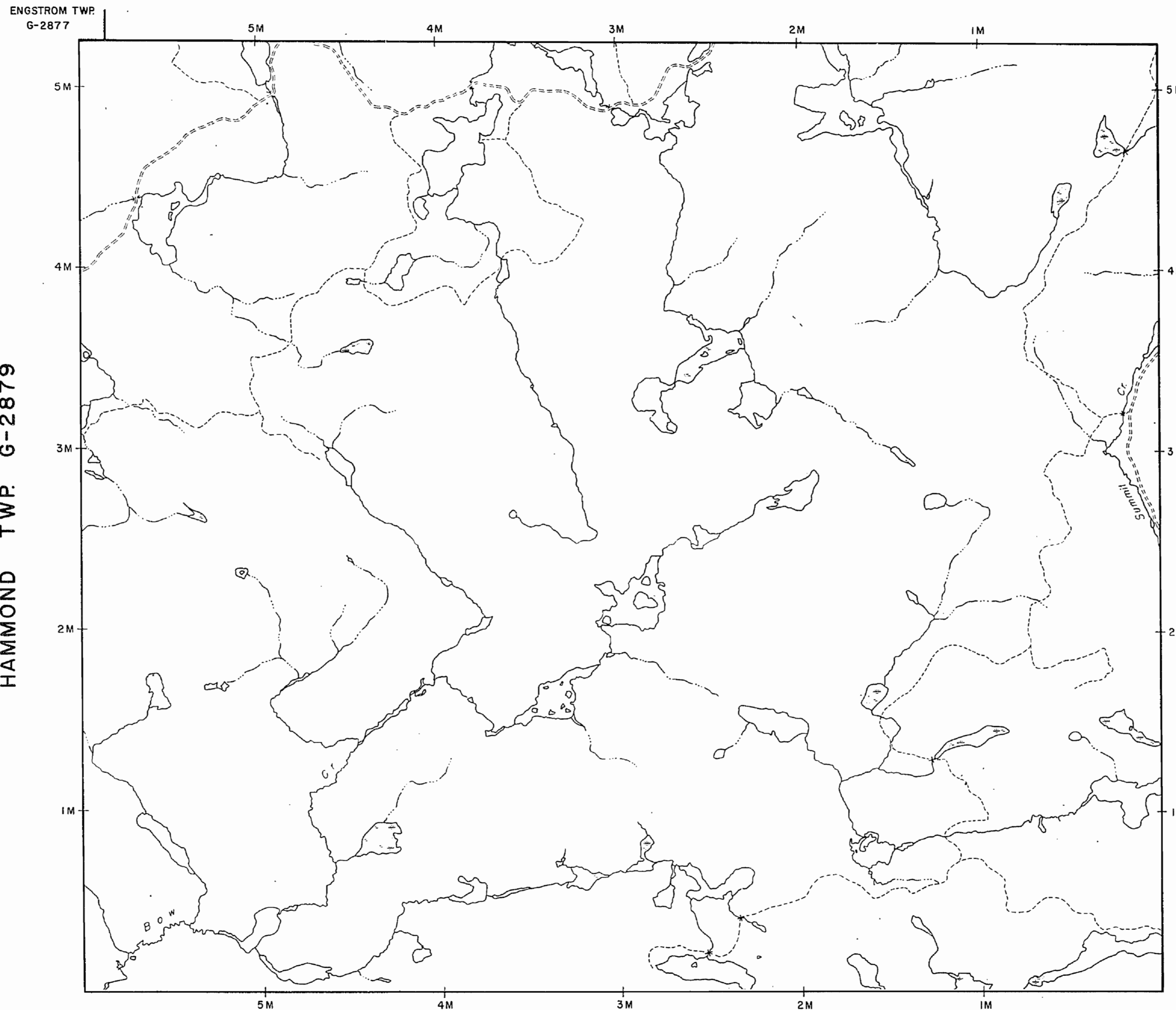
Description	Order No.	Date	Disposition	File

The 1975 Magnetic Bearing  
Approx.  $52^{\circ}30'W$  Annual Change  
decreasing  $01'$

THE INFORMATION THAT APPEARS ON THIS MAP HAS BEEN COMPILED FROM VARIOUS SOURCES, AND ACCURACY IS NOT GUARANTEED. THOSE WISHING TO STAKE MINING CLAIMS SHOULD CONSULT WITH THE MINING RECORDER, MINISTRY OF NORTHERN DEVELOPMENT AND MINES, FOR ADDITIONAL INFORMATION ON THE STATUS OF THE LANDS SHOWN HEREON.



### FITZSIMMONS TWP G-2875



MOGGY TWP G-2880

### LEGEND

- HIGHWAY AND ROUTE No.
- OTHER ROADS
- TRAILS
- SURVEYED LINES:
  - TOWNSHIPS, BASE LINES, ETC.
  - LOTS, MINING CLAIMS, PARCELS, ETC.
- UNSURVEYED LINES:
  - LOT LINES
  - PARCEL BOUNDARY
  - MINING CLAIMS ETC.
- RAILWAY AND RIGHT OF WAY
- UTILITY LINES
- NON-PERENNIAL STREAM
- FLOODING OR FLOODING RIGHTS
- SUBDIVISION OR COMPOSITE PLAN
- RESERVATIONS
- ORIGINAL SHORELINE
- MARSH OR MUSKEG
- MINES
- TRAVERSE MONUMENT

### DISPOSITION OF CROWN LANDS

TYPE OF DOCUMENT	SYMBOL
PATENT, SURFACE & MINING RIGHTS	
" SURFACE RIGHTS ONLY	
" MINING RIGHTS ONLY	
LEASE, SURFACE & MINING RIGHTS	
" SURFACE RIGHTS ONLY	
" MINING RIGHTS ONLY	
LICENCE OF OCCUPATION	
ORDER-IN-COUNCIL	
RESERVATION	
CANCELLED	
SAND & GRAVEL	

NOTE: MINING RIGHTS IN PARCELS PATENTED PRIOR TO MAY 6, 1913, VESTED IN ORIGINAL PATENTEE BY THE PUBLIC LANDS ACT, R.S.O. 1970, CHAP. 380, SEC. 63, SUBSEC. 1.

SCALE: 1 INCH = 40 CHAINS

TOWNSHIP

## HANCOCK

M.N.R. ADMINISTRATIVE DISTRICT

CHAPLEAU

MINING DIVISION

## SAULT STE. MARIE

LAND TITLES / REGISTRY DIVISION

SUDBURY



Ministry of Land  
Natural Management  
Resources Branch

Date MARCH 1984

Number

# G-2878

8585-G

HANCOCK TWP

8585-G