

WISNER TWP. M-1185 OFFICE USE ONLY

THE TOWNSHIP OF

HANMER

DISTRICT OF SUDBURY

SUDBURY MINING DIVISION

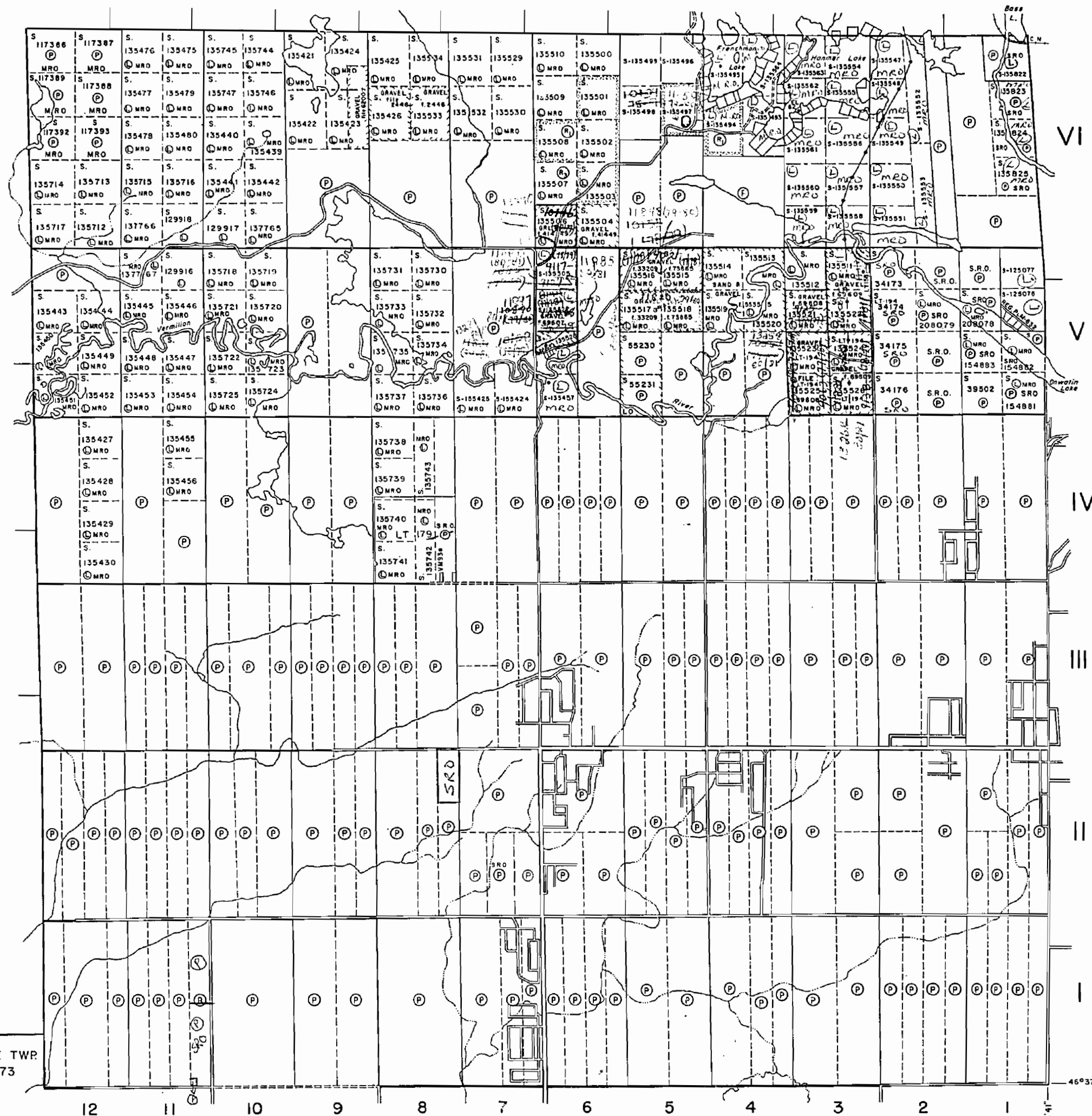
SCALE: 1-INCH = 40 CHAINS

LUMSDEN TWP. M-1000

CAPREOL TWP. M-699

RAYSIDE TWP. M-1073

BLEZARD TWP. M-670



LEGEND

- PATENTED LAND ● or ⊕
- CROWN LAND SALE C.S.
- LEASES ⊕
- LOCATED LAND Loc.
- LICENSE OF OCCUPATION L.O.
- MINING RIGHTS ONLY M.R.O.
- SURFACE RIGHTS ONLY S.R.O.
- ROADS ————
- IMPROVED ROADS ————
- KING'S HIGHWAYS ————
- RAILWAYS ————
- POWER LINES ————
- MARSH OR MUSKEG ————
- MINES ————
- CANCELLED ————
- PATENTED S.R.O. ————

NOTES

400' Surface Rights Reservation along the shores of all lakes and rivers.
 For status of summer resort locations please contact Ministry of Natural Resources.
 This township lies within the REGIONAL MUNICIPALITY of SUDBURY.

Areas withdrawn from staking under Section 43 of the Mining Act (R.S.O. 1970).

Order No.	File	Date	Disposition
W.36/72	135494	14/4/72	S.R.O.
W.1/75	41449	13/1/75	S.R.O.

M.R.O. OPEN For STAKING - N. 25 AC. of Lot 8, Con. 2 of Vermilion R. dated May 1/82.
 M.R.O. OPEN For STAKING - Lots of Lot 2, Con. 5 (S. 34173-76 incl.) of Vermilion R. dated May 7/83.

HANMER
 PLAN NO. M-915

ONTARIO
 MINISTRY OF NATURAL RESOURCES
 SURVEYS AND MAPPING BRANCH

915

No. 2.R.

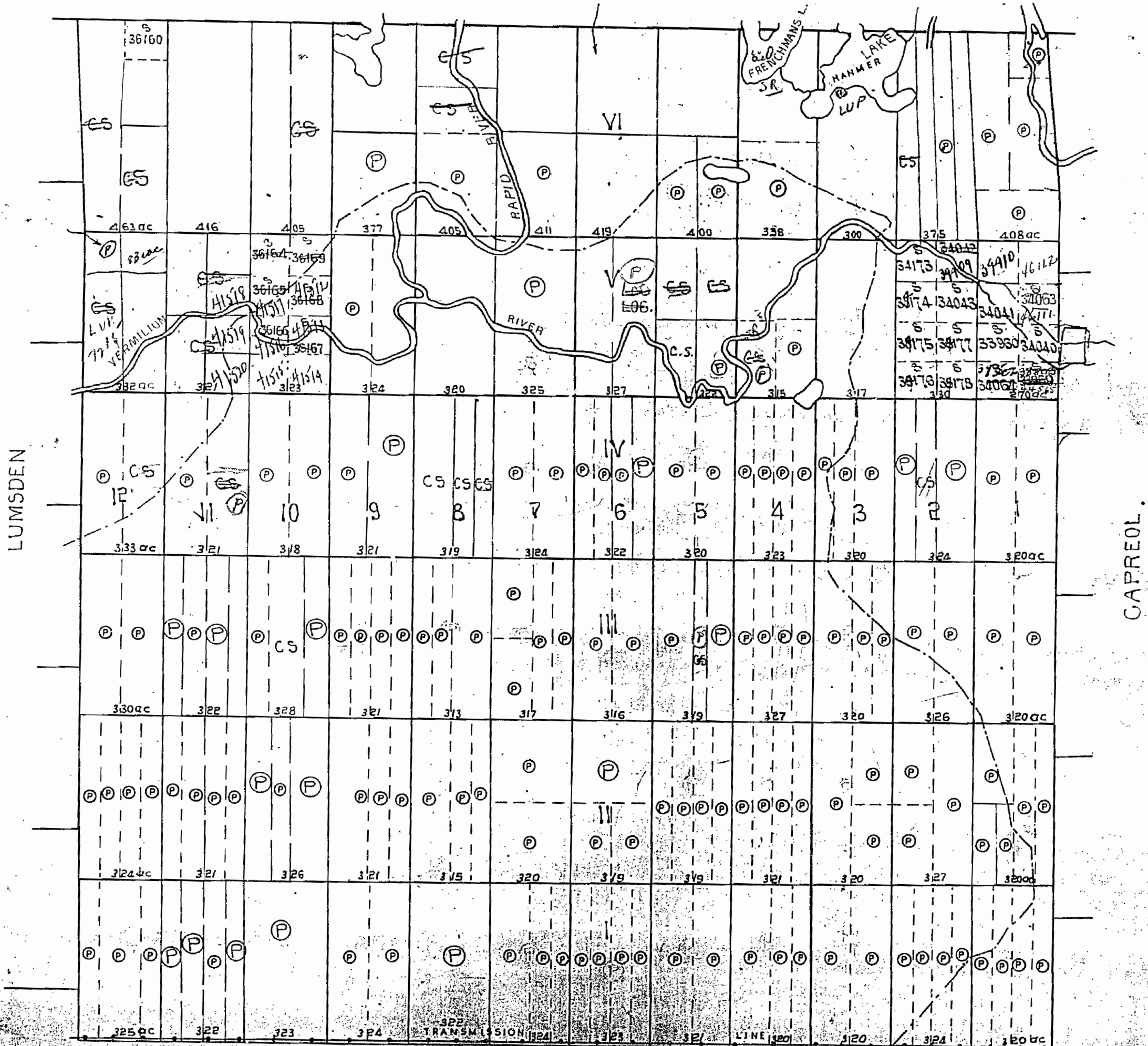
HANMER



PATENTED LANDS (P)
 LEASED LANDS (L)
 LANDS SOLD CS.

SCALE 40 CHAINS = 1 INCH

WISNER



BLIZARD

M915

WISNER TWP.

200' Res

*Ab L.P.
Temp fill*

THE TOWNSHIP OF

OF

HANMER

DISTRICT of SUDBURY

SUDBURY MINING DIVISION

SCALE: 1 INCH TO 40 CHAINS

LEGEND

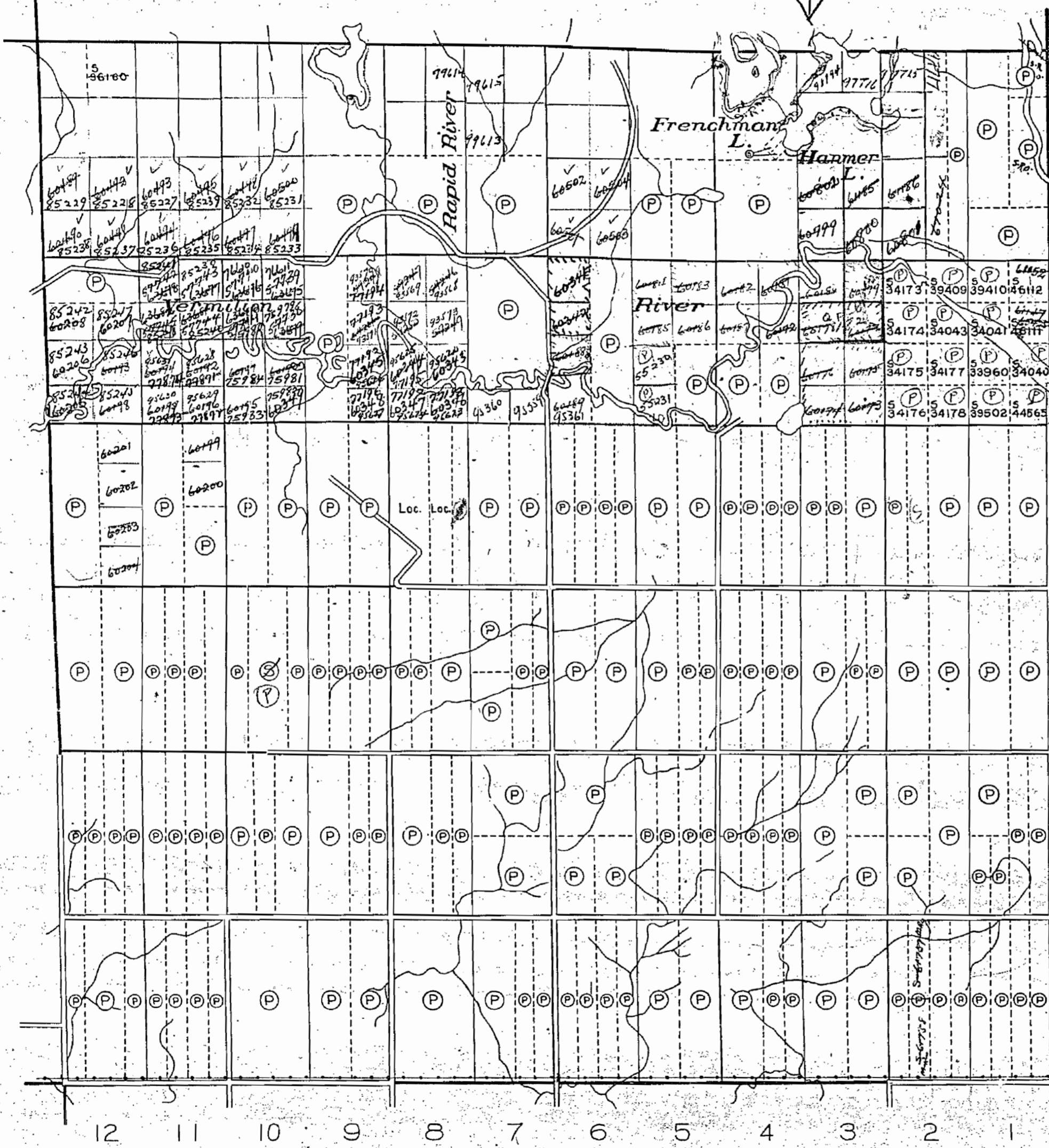
- PATENTED LAND.....⊙
- CROWN LAND SALE.....⊙
- LICENSE OF OCCUPATION.....L.O.
- LOCATED LAND.....Loc.
- ROAD.....
- CANADIAN, NORTHERN ONTARIO RAILWAY.....
- POWER TRANSMISSION LINE.....

NOTES

Lot 11147 - Sandstone
 mostly - covered by water
 Lot 11149 - Sandstone
 mostly - covered by water
 Lot 11178 - 1/2 Lt 3 Con 5
 Sand & gravel
 - 400' ±
 11178 Sand & gravel
 Lot 11182 - Sandstone
 exposed from 31/5 to
 1/2 of 1/2 Lt 3 Con 5
 Lot 1201 - Exp. Mpt. of
 Broken lot 3 Con 5
 R. Outlet - Exp. Mpt. of 7

LUMSDEN TWP.

CAPREOL TWP.



BLEZARD TWP.



M 915

DEPARTMENT of MINES
ONTARIO

WISNER TWP.

400' *ms*

THE TOWNSHIP OF
OF
HANMER

DISTRICT of SUDBURY
SUDBURY MINING
DIVISION

SCALE: 1 INCH TO 40 CHAINS

LEGEND

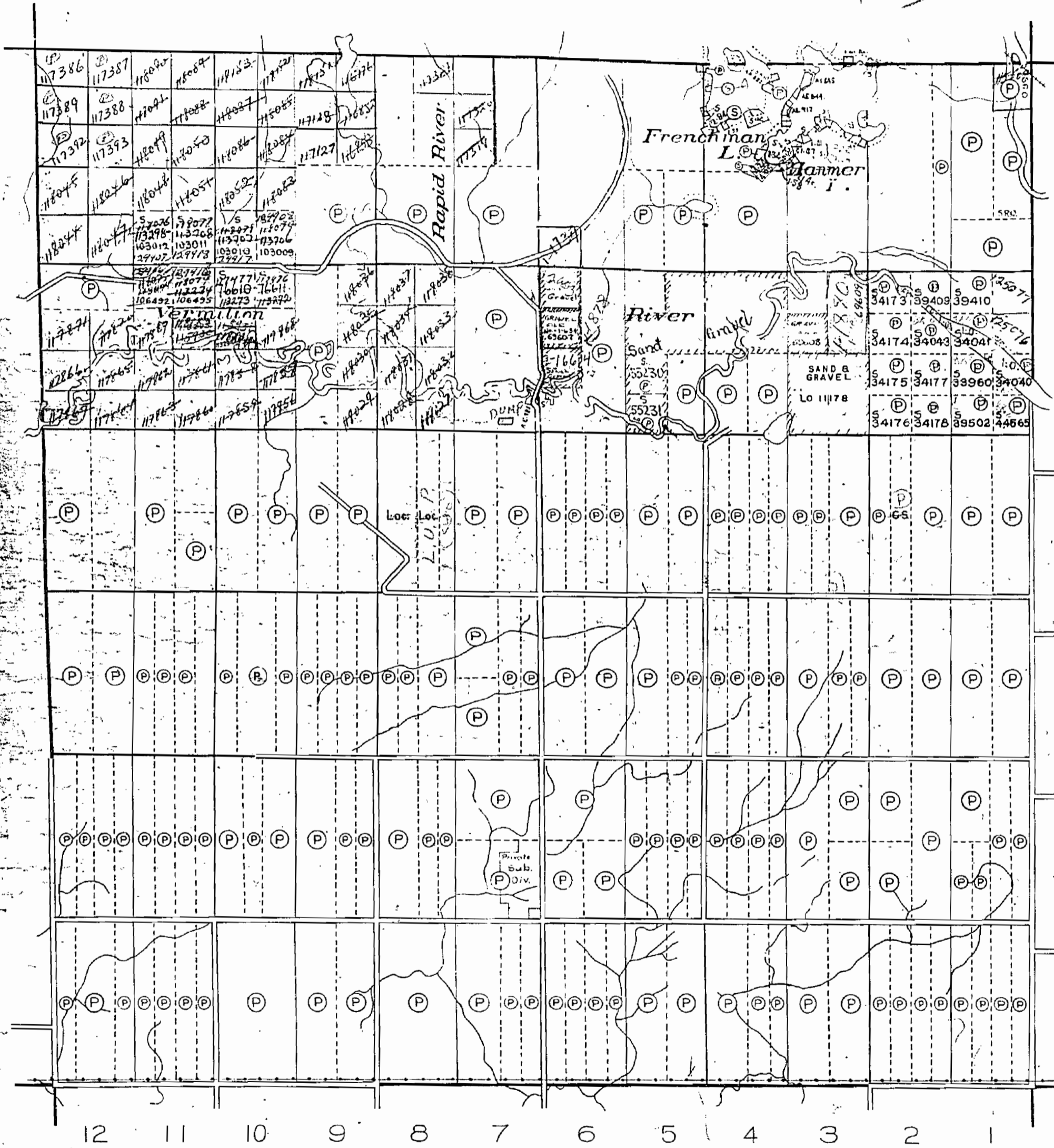
- PATENTED LAND (P)
- CROWN LAND SALE (C)
- LICENSE OF OCCUPATION L.O.
- LOCATED LAND Loc.
- ROAD ————
- CANADIAN NORTHERN ONTARIO RAILWAY ————
- POWER TRANSMISSION LINE ————

NOTES

*W 1/2 lot 3 corner 4
See MacDunn Oct. 1962*

M 915

DEPARTMENT of MINES
— ONTARIO —



LUMSDEN TWP.

VI

V

IV

III

II

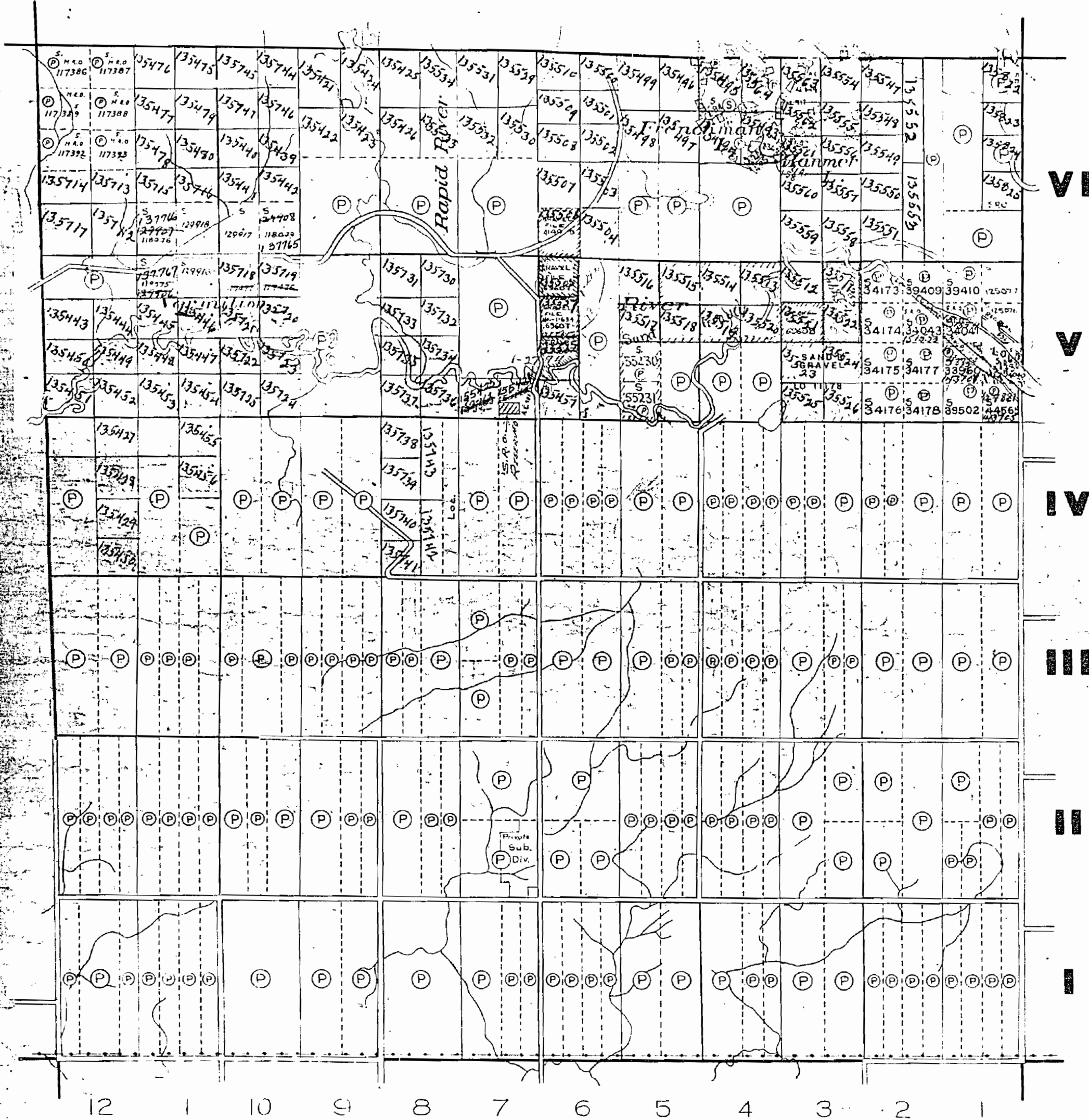
I

CAPRÉOL TWP.

BLEZARD TWP.

*20' wide reservations on surface by Dept of L.S.E.
shown hereon thus*

WISNER TWP.



BLEZARD TWP.

THE TOWNSHIP
OF
HANMER
DISTRICT of SUDBURY
SUDBURY MINING
DIVISION

SCALE: 1 INCH TO 40 CHAINS

LEGEND

- PATENTED LAND P
- CROWN LAND SALE S
- LICENSE OF OCCUPATION L.O.
- LOCATED LAND Loc.
- ROAD ---
- CANADIAN NORTHERN ONTARIO RAILWAY ---
- POWER TRANSMISSION LINE ---

NOTES

400' Surface Rights Reservation around all Lakes and Rivers.

HANMER TWP. DUMP - 5 ACRES ISSUED BY LANDS AND FORESTS FOR SPECIAL USE S.R.C.

CAPREOL TWP.

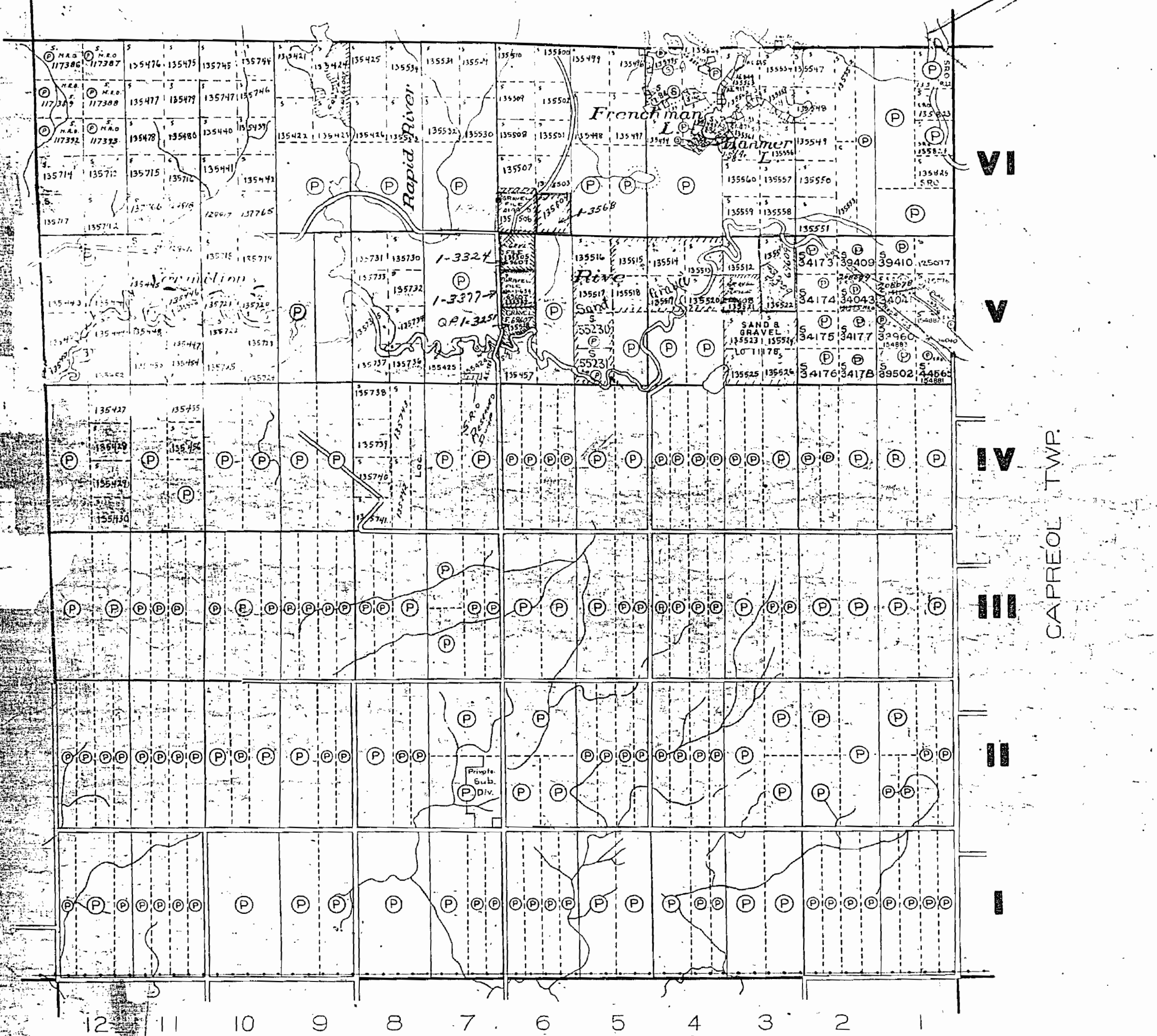
M 915

WISNER TWP.

OLD

THE TOWNSHIP OF
OF
HANMER
DISTRICT of SUDBURY
SUDBURY MINING
DIVISION

SCALE: 1 INCH TO 40 CHAINS



LEGEND

PATENTED LAND	Ⓟ
CROWN LAND SALE	Ⓢ
LICENSE OF OCCUPATION	L.O.
LOCATED LAND	Loc.
ROAD	—
CANADIAN NORTHERN ONTARIO RAILWAY	—
POWER TRANSMISSION LINE	—

NOTES

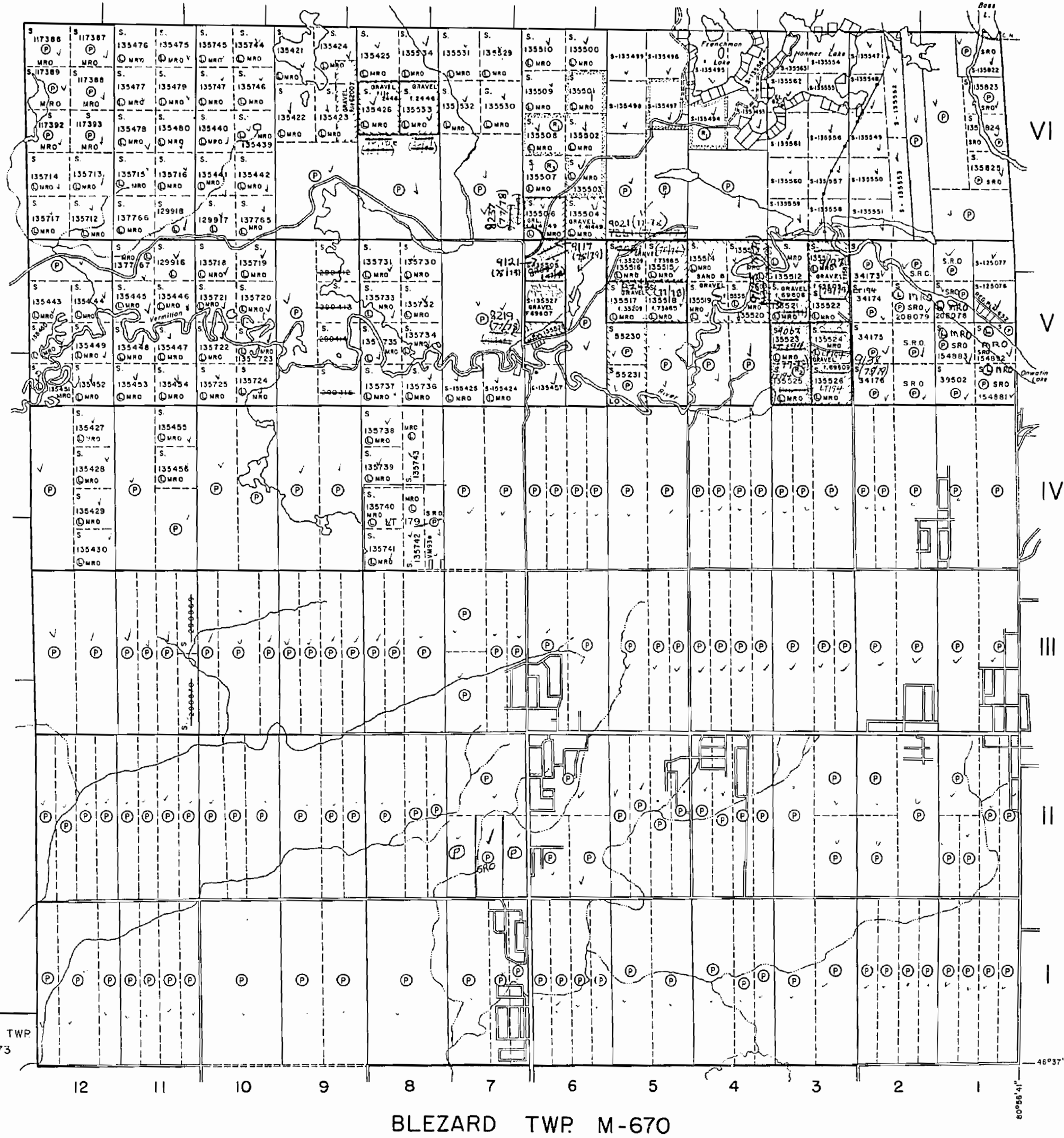
400' Surface Rights Reservation around all Lakes and Rivers.

M915

SUDBURY MINING DIV.
RECEIVED
NOV 15 1968

DEPARTMENT of MINE
— ONTARIO —

WISNER TWP M-1185



THE TOWNSHIP OF
OF

HANMER

DISTRICT OF
SUDBURY

SUDBURY
MINING DIVISION

SCALE: 1-INCH 40 CHAINS

LEGEND

- PATENTED LAND ● or ⊕
- CROWN LAND SALE C.S.
- LEASES ⊕
- LOCATED LAND Loc.
- LICENSE OF OCCUPATION L.O.
- MINING RIGHTS ONLY M.R.O.
- SURFACE RIGHTS ONLY S.R.O.
- ROADS ————
- IMPROVED ROADS ————
- KING'S HIGHWAYS ————
- RAILWAYS ————
- POWER LINES ————
- MARSH OR MUSKEG ————
- MINES ————
- CANCELLED ————
- PATENTED S.R.O. ————

NOTES

400' Surface Rights Reservation along the shores of all lakes and rivers.

For status of summer resort locations please contact Ministry of Natural Resources.

This township lies within the REGIONAL MUNICIPALITY of SUDBURY.

Areas withdrawn from staking under Section 43 of the Mining Act (R.S.O.1970).

Order No.	File	Date	Disposition
W36/72	135494	14/4/72	S.R.O.
W39/72	69608	18/4/72	S.R.O.
W.1/75	41449	13/1/75	S.R.O.



HANMER
PLAN NO. M-915

ONTARIO
MINISTRY OF NATURAL RESOURCES
SURVEYS AND MAPPING BRANCH

LUMSDEN TWP. M-1000

CAPREOL TWP. M-699

RAYSIDE TWP. M-1073

BLEZARD TWP. M-670

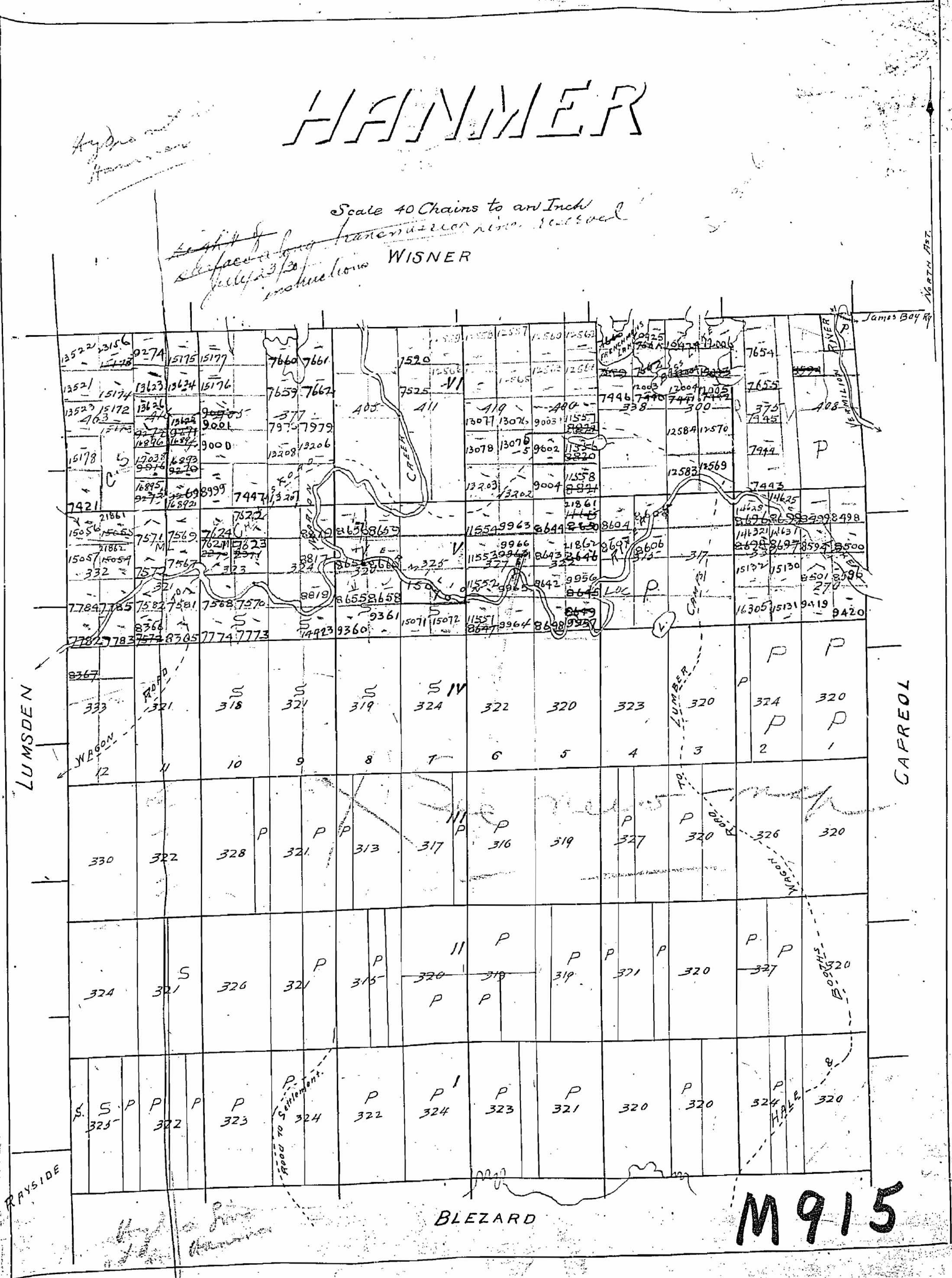
HAMMER

*Hydro map
Hammer*

Scale 40 Chains to an Inch

*Left side of Hammer
reference to
instructions*

WISNER



WISNER TWP. M-1185

THE TOWNSHIP
OF

HANMER

DISTRICT OF
SUDBURY

SUDBURY
MINING DIVISION

SCALE: 1 INCH 40 CHAINS

LEGEND


- PATENTED LAND ● or (P)
- CROWN LAND SALE CS
- LEASES (L)
- LOCATED LAND L.C.
- LICENSE OF OCCUPATION L.O.
- MINING RIGHTS ONLY M.R.O.
- SURFACE RIGHTS ONLY S.R.O.
- ROADS —
- IMPROVED ROADS —
- KING'S HIGHWAYS —
- RAILWAYS —
- POWER LINES —
- MARSH OR MUSKEG —
- MINES —
- CANCELLED —
- PATENTED S.R.O. ●

NOTES

400' Surface Rights Reservation along the shores of all lakes and rivers.
For status of summer resort locations please contact Dept. of Lands & Forests

Areas withdrawn from staking under Section 43 of the Mining Act. R.S.O. 1970

File	Date	Disposition
(43/a) 135494	APRIL 17/72	S.R.O.
(43/b) 69608	"	S.R.O.



HANMER
PLAN NO. M-915

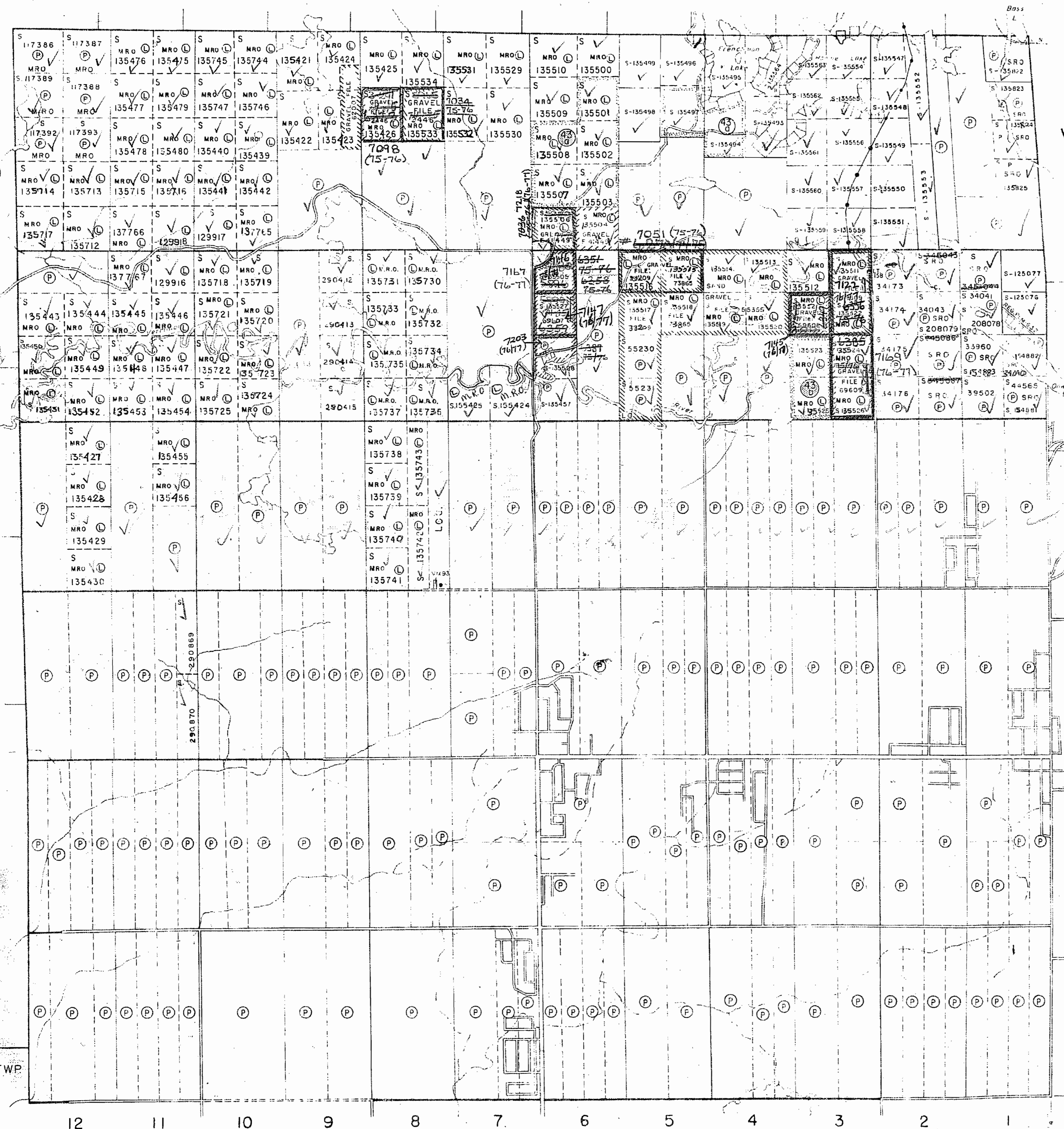
ONTARIO
MINISTRY OF NATURAL RESOURCES
SURVEYS AND MAPPING BRANCH

LUMSDEN TWP. M-1000

CAPREOL TWP. M-699

RAYSIDE TWP.
M-1073

BLEZARD TWP. M-670



12 11 10 9 8 7 6 5 4 3 2 1

46°37'25"

80°36'4"




Ministry of Natural Resources
Ministry of Northern Development and Mines

INDEX TO LAND DISPOSITION

PLAN
G-4057
TOWNSHIP

HANMER

M.N.R. ADMINISTRATIVE DISTRICT
SUDBURY
MINING DIVISION
SUDBURY
LAND TITLES/REGISTRY DIVISION
SUDBURY



Map base and land disposition drafting by Surveys and Mapping Branch, Ministry of Natural Resources.

The disposition of land, location of lot fabric and parcel boundaries on this index was compiled for administrative purposes only.

SYMBOLS

- Boundary: Township, Meridian, Baseline
Road allowance: surveyed, shoreline
Lot/Concession: surveyed, unsurveyed
Parcel: surveyed, unsurveyed
Right-of-way: road, railway, utility
Reservation
Cliff, Pit, Pile
Contour: Interpolated, Approximate, Depression
Control point (horizontal)
Flooded land
Mine head frame
Pipeline (above ground)
Railway: single track, double track, abandoned
Road: highway, county, township, access, trail, bush
Shoreline (original)
Transmission line
Wooded area

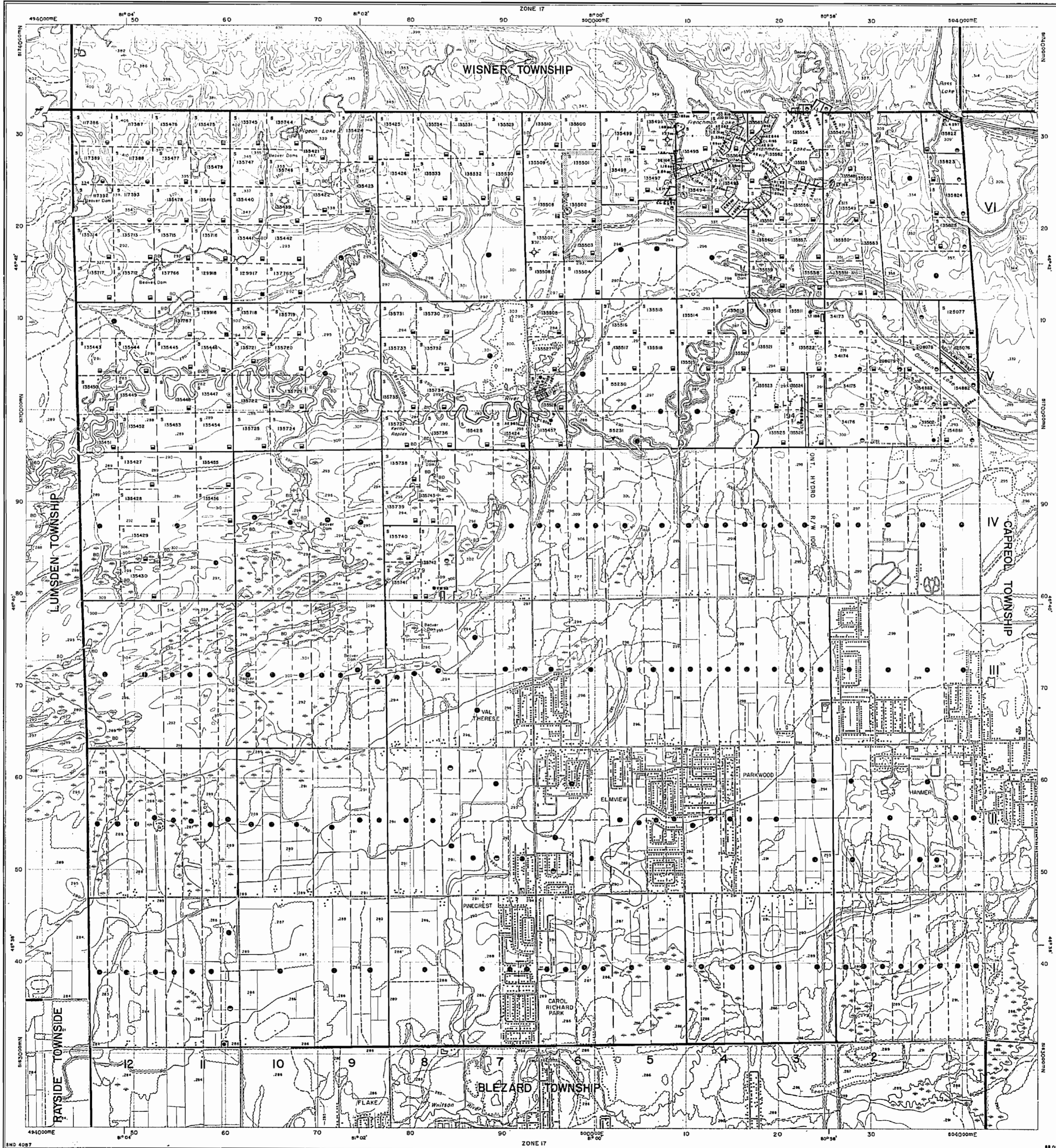
DISPOSITION OF CROWN LANDS

- Patent: Surface & Mining Rights, Surface Rights Only, Mining Rights Only
Lease: Surface & Mining Rights, Surface Rights Only, Mining Rights Only
Licence of Occupation
Order-in-Council
Cancelled
Reservation
Sand & Gravel
LAND USE PERMIT

AREAS WITHDRAWN FROM DISPOSITION

Table with columns: Description, Order No., Date, Disposition, File. Includes entries for BE 35/80, M.L. 73, SEC 36/80.

THE INFORMATION THAT APPEARS ON THIS MAP HAS BEEN COMPILED FROM VARIOUS SOURCES, AND ACCURACY IS NOT GUARANTEED. THOSE WISHING TO STAKE MINING CLAIMS SHOULD CONSULT WITH THE MINING RECORDER, MINISTRY OF NORTHERN DEVELOPMENT AND MINES, FOR ADDITIONAL INFORMATION ON THE STATUS OF THE LANDS SHOWN HEREON.



WISNER TWP M-1185

THE TOWNSHIP OF
HANMER

DISTRICT OF
SUDBURY

SUDBURY
MINING DIVISION

SCALE 1 INCH 40 CHAINS

LEGEND

- PATENTED LAND ● of (P)
- CROWN LAND SALE C.S.
- LEASES (L)
- LOCATED LAND LOG
- LICENSE OF OCCUPATION L.O.
- MINING RIGHTS ONLY M.R.O.
- SURFACE RIGHTS ONLY S.R.O.
- ROADS —
- IMPROVED ROADS —
- KING'S HIGHWAYS —
- RAILWAYS —
- POWER LINES —
- MARSH OR MUSKEG —
- MINES *
- CANCELLED ○
- PATENTED S.R.O. ●

NOTES

400' Surface Rights Reservation along the shores of all lakes and rivers.

For status of summer resort locations please contact Dept. of Lands & Forests.

Areas withdrawn from staking under Section 43 of the Mining Act, R.S.O. 1970

File	Date	Disposition
(35) 135494	APRIL 17/72	S.R.O.
(36) 69608	"	S.R.O.

MINING LANDS
DATE OF ISSUE
JUL 10 1974
MINISTRY OF NATURAL RESOURCES

HANMER

Official Miner

PLAN NO M-915

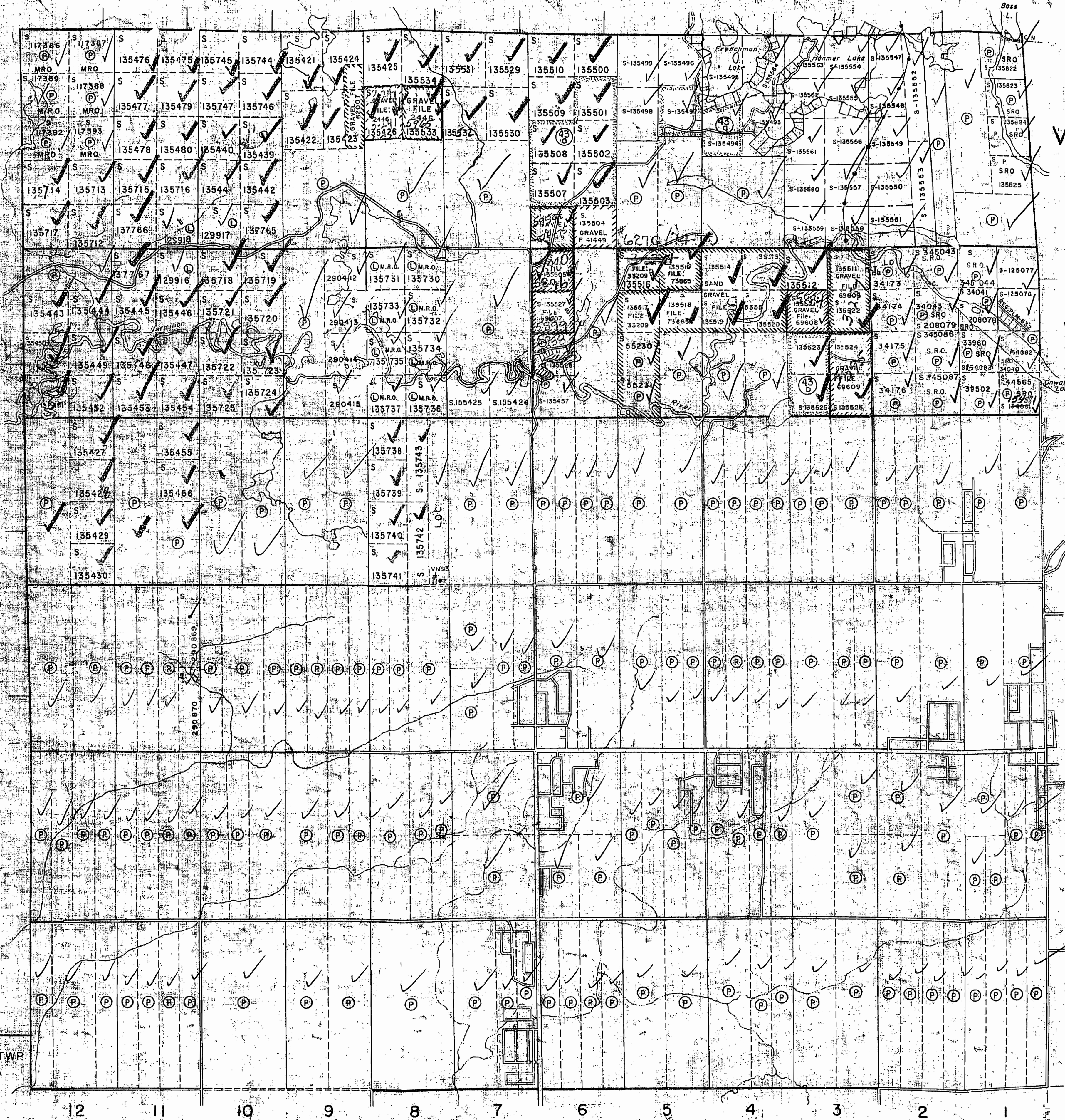
ONTARIO
MINISTRY OF NATURAL RESOURCES
SURVEYS AND MAPPING BRANCH

LUMSDEN TWP M-1000

CAPREOL TWP M-699

RAYSIDE TWP M-1073

BLEZARD TWP M-670

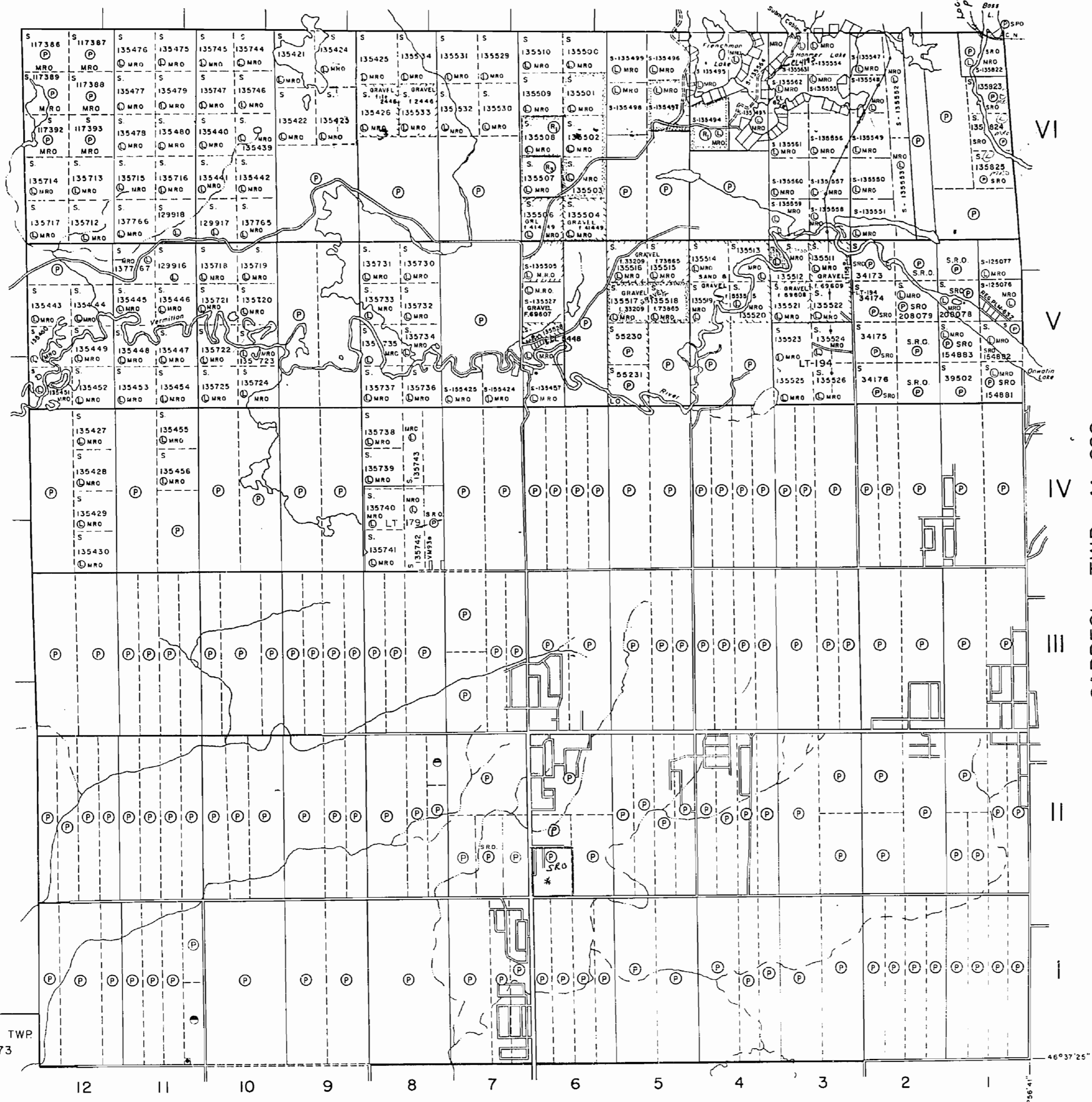


WISNER TWP. M-1185

THE TOWNSHIP OF
OF
HANMER

DISTRICT OF
SUDBURY
SUDBURY
MINING DIVISION

SCALE: 1-INCH 40 CHAINS



LUMSDEN TWP. M-1000

CAPREOL TWP. M-699

RAYSIDE TWP. M-1073

BLEZARD TWP. M-670

LEGEND

- PATENTED LAND ● or ⊕
- CROWN LAND SALE C.S.
- LEASES ⊕
- LOCATED LAND Loc
- LICENSE OF OCCUPATION L.O.
- MINING RIGHTS ONLY M.R.O.
- SURFACE RIGHTS ONLY S.R.O.
- ROADS ————
- IMPROVED ROADS ————
- KING'S HIGHWAYS ————
- RAILWAYS ————
- POWER LINES ————
- MARSH OR MUSKEG ————
- MINES ⚡
- CANCELLED C
- PATENTED S.R.O. ⊕

NOTES

400' Surface Rights Reservation along the shores of all lakes and rivers.

For status of summer resort locations please contact Ministry of Natural Resources.

This township lies within the REGIONAL MUNICIPALITY of SUDBURY.

Areas withdrawn from staking under Section 43 of the Mining Act (R.S.O. 1970)

Order No.	File	Date	Disposition
Ⓜ W36/72	135494	14/4/72	S.R.O.
Ⓜ W.1/75	41449	13/1/75	S.R.O.

*PT W¹/₂ of S¹/₂ of Lot 6, Con. 2 - MRO OPEN FOR STAKING ON JUNE 1, 1985 - ONT. GAZETTE DATED MAY 4/85 SEC. 212(7) of THE MINING ACT, R.S.O. 1980.

- O 37/72 - 142

- O 37/72 - 142

GRAVEL AND SAND

PLAN NO. **M-915**

ONTARIO
MINISTRY OF NATURAL RESOURCES
SURVEYS AND MAPPING BRANCH

HANMER

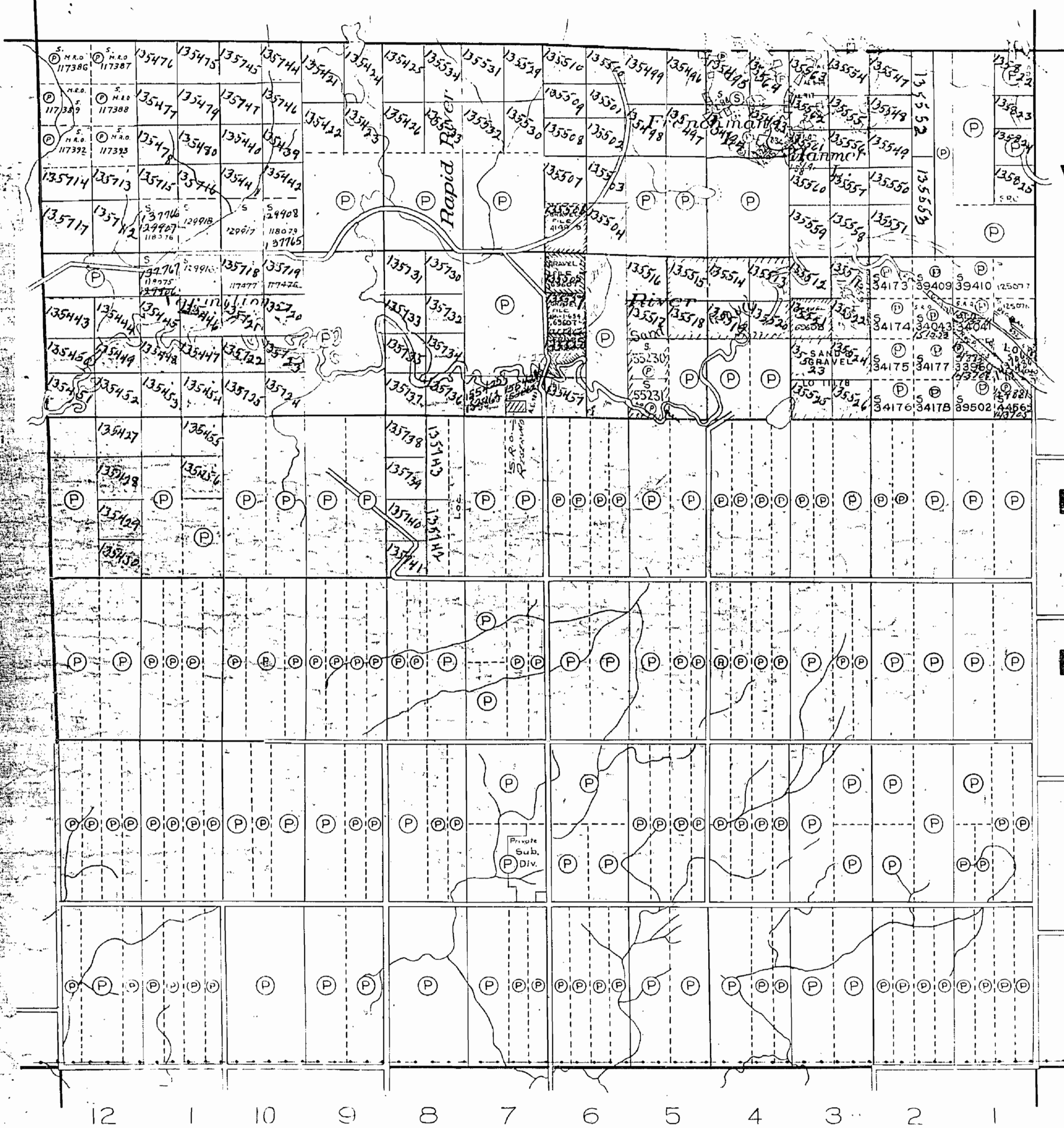
WISNER TWP.

THE TOWNSHIP OF HANMER

DISTRICT of SUDBURY

SUDBURY MINING DIVISION

SCALE: 1 INCH TO 40 CHAINS



VI

V

IV

III

II

I

CAPREOL TWP.

BLEZARD TWP.

LEGEND

PATENTED LAND	Ⓟ
CROWN LAND SALE	Ⓞ
LICENSE OF OCCUPATION	L.O.
LOCATED LAND	Loc.
ROAD	—
CANADIAN NORTHERN ONTARIO RAILWAY	—
POWER TRANSMISSION LINE	—

NOTES

400' Surface Rights Reservation around all Lakes and Rivers.

HANMER TWP DUMP - 5 ACRES ISSUED BY LANDS AND FORESTS FOR SPECIAL USE S.R.C.

M915

DEPARTMENT of MINES
ONTARIO

WISNER TWP.

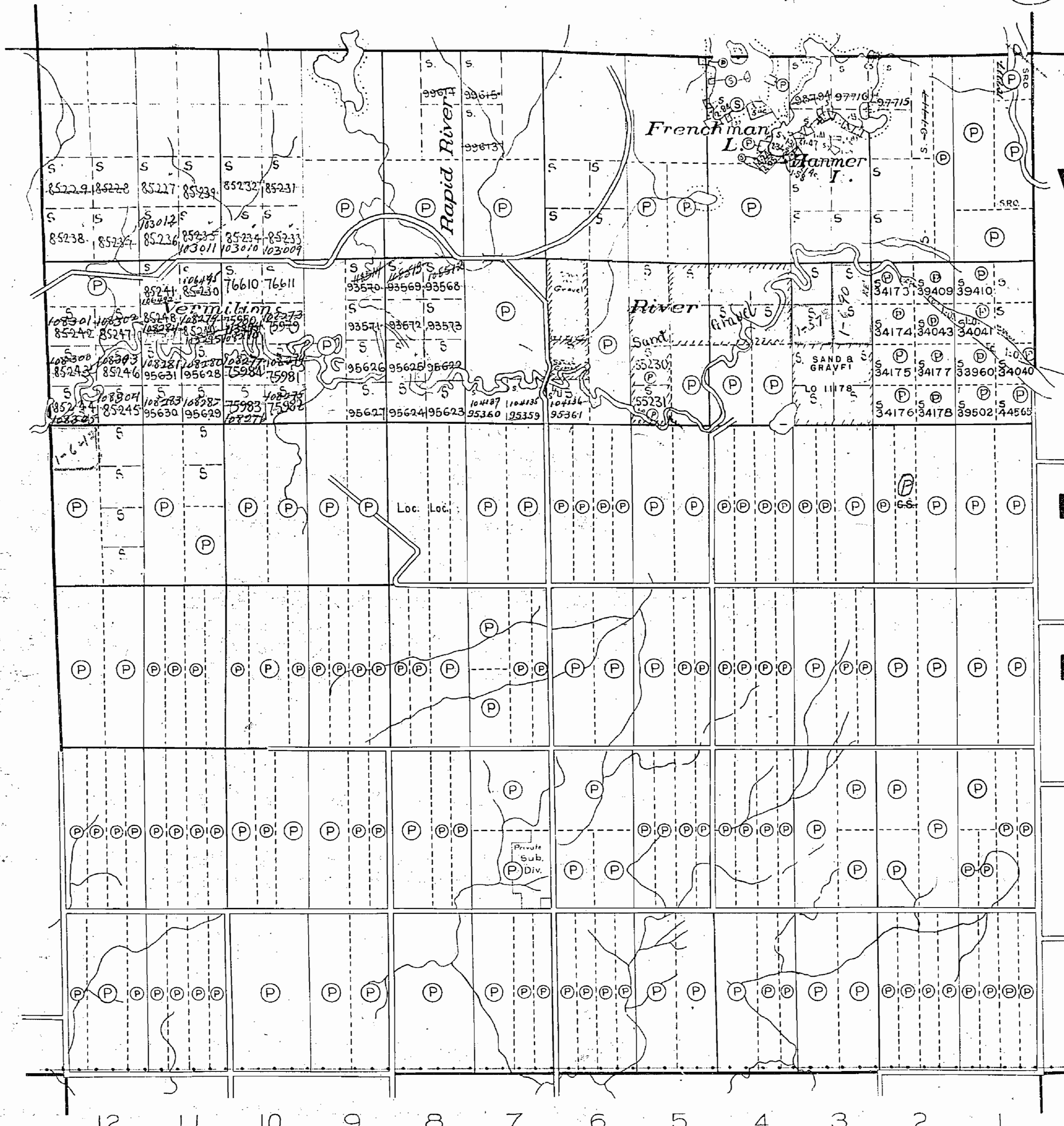
*Top file
400' Res.*

Old

THE TOWNSHIP OF
OF
HANMER

DISTRICT of SUDBURY
SUDBURY MINING
DIVISION

SCALE: 1 INCH TO 40 CHAINS



VI

V

IV

III

II

I

CAPREOL TWP.

LUMSDEN TWP.

BLEZARD TWP.

LEGEND

- PATENTED LAND (P)
- CROWN LAND SALE (C)
- LICENSE OF OCCUPATION L.O.
- LOCATED LAND Loc.
- ROAD ———
- CANADIAN NORTHERN ONTARIO RAILWAY ———
- POWER TRANSMISSION LINE ———

NOTES

400' wide reservations on surface by Dept. of L. & F. shown hereon thus: ———

M 915

DEPARTMENT of MINES
ONTARIO

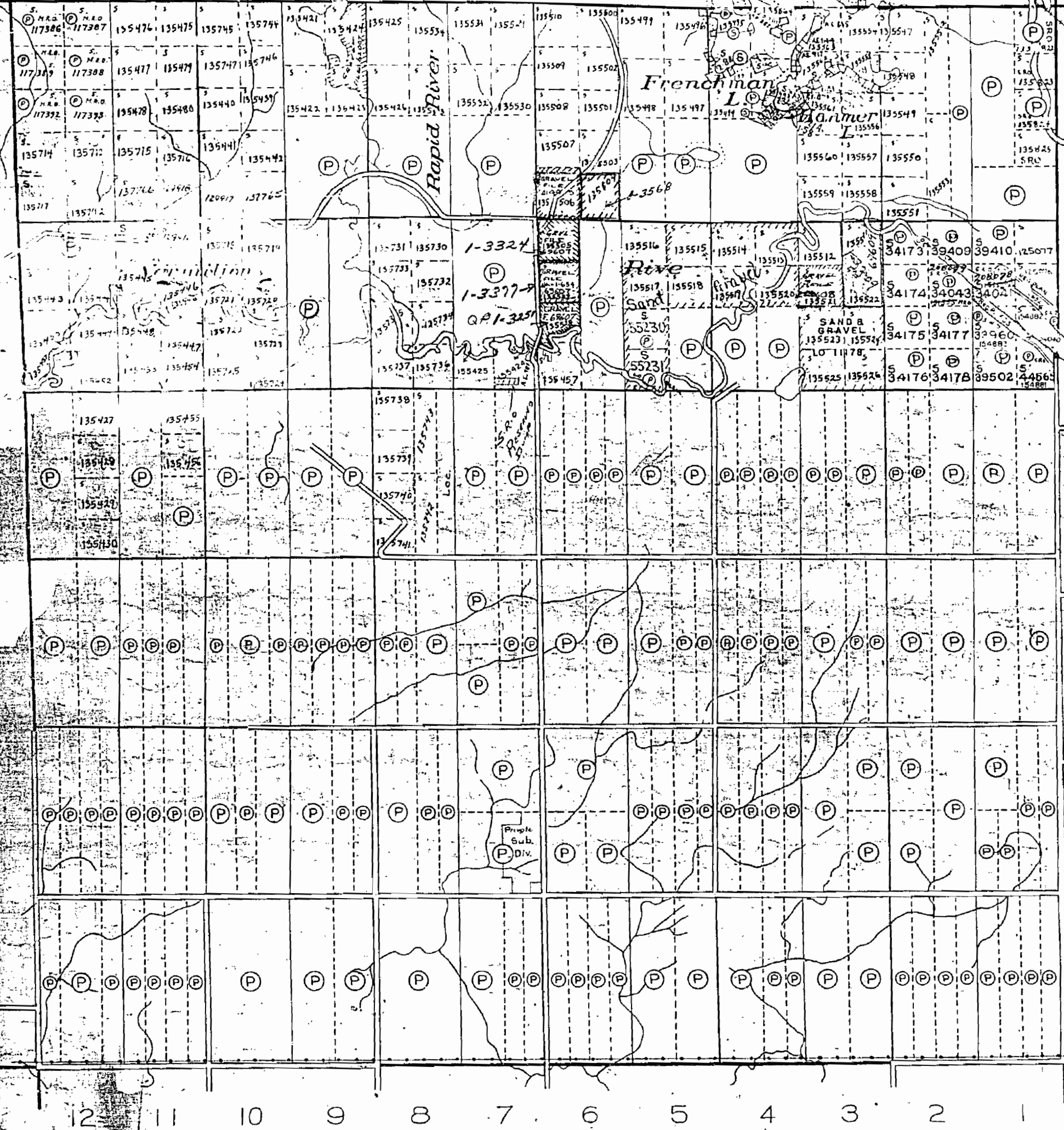


WISNER TWP.

OLD

THE TOWNSHIP OF
OF
HANMER
DISTRICT of SUDBURY
SUDBURY MINING
DIVISION

SCALE: 1 INCH TO 40 CHAINS



VI
V
IV
III
II
I

CAPREOL TWP.

BLEZARD TWP.

LEGEND

- PATENTED LAND (P)
- CROWN LAND SALE (C)
- LICENSE OF OCCUPATION L.O.
- LOCATED LAND LOC.
- ROAD ROAD
- CANADIAN NORTHERN ONTARIO RAILWAY RAILWAY
- POWER TRANSMISSION LINE POWER TRANSMISSION LINE

NOTES

400' Surface Rights Reservation around all Lakes and Rivers.

M915

SUDBURY
MINING DIV.
REVISIVE D
NOV 15 1968
AN IMPROVED PLAN

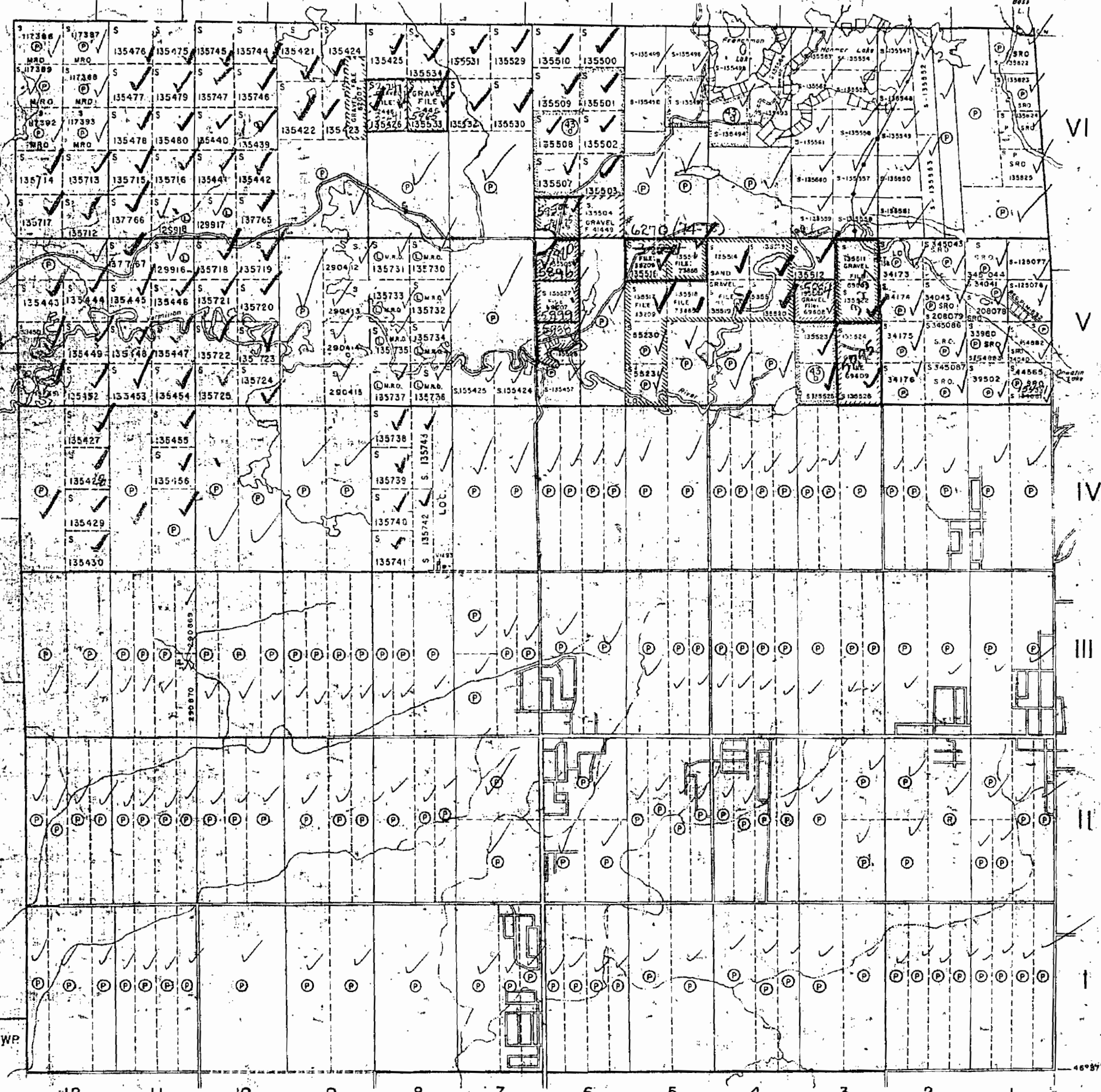
WISNER TWP M-1185

THE TOWNSHIP OF
OF
HANMER

DISTRICT OF
SUDBURY

SUDBURY
MINING DIVISION

SCALE: 1-INCH 40 CHAINS



LEGEND

- PATENTED LAND ● or ⊙
- CROWN LAND SALE C.S.
- LEASES ⊙
- LOCATED LAND L.O.
- LICENSE OF OCCUPATION L.O.
- MINING RIGHTS ONLY M.R.O.
- SURFACE RIGHTS ONLY S.R.O.
- ROADS —
- IMPROVED ROADS —
- KING'S HIGHWAYS —
- RAILWAYS —
- POWER LINES —
- MARSH OR MUSKEG —
- MINES *
- CANCELLED C
- PATENTED S.R.O. ●

NOTES

- 400' Surface Rights Reservation along the shores of all lakes and rivers.
- For status of summer resort locations please contact Dept. of Lands & Forests.
- Areas withdrawn from staking under Section 43 of the Mining Act, R.S.O. 1970:

File	Date	Disposition
135494	APRIL 17/72	S.R.O.
69608	"	S.R.O.

MINING LANDS
 DATE OF ISSUE
 JUL 10 1974
 MINISTRY OF NATURAL RESOURCES

HANMER

*Office
Jamer*

PLAN NO. **M-915**

ONTARIO
MINISTRY OF NATURAL RESOURCES
SURVEYS AND MAPPING BRANCH

LUMSDEN TWP M-1000

CAPREOL TWP M-699

RAYSIDE TWP
M-1073

BLEZARD TWP M-670

WISNER TWP. M-1185

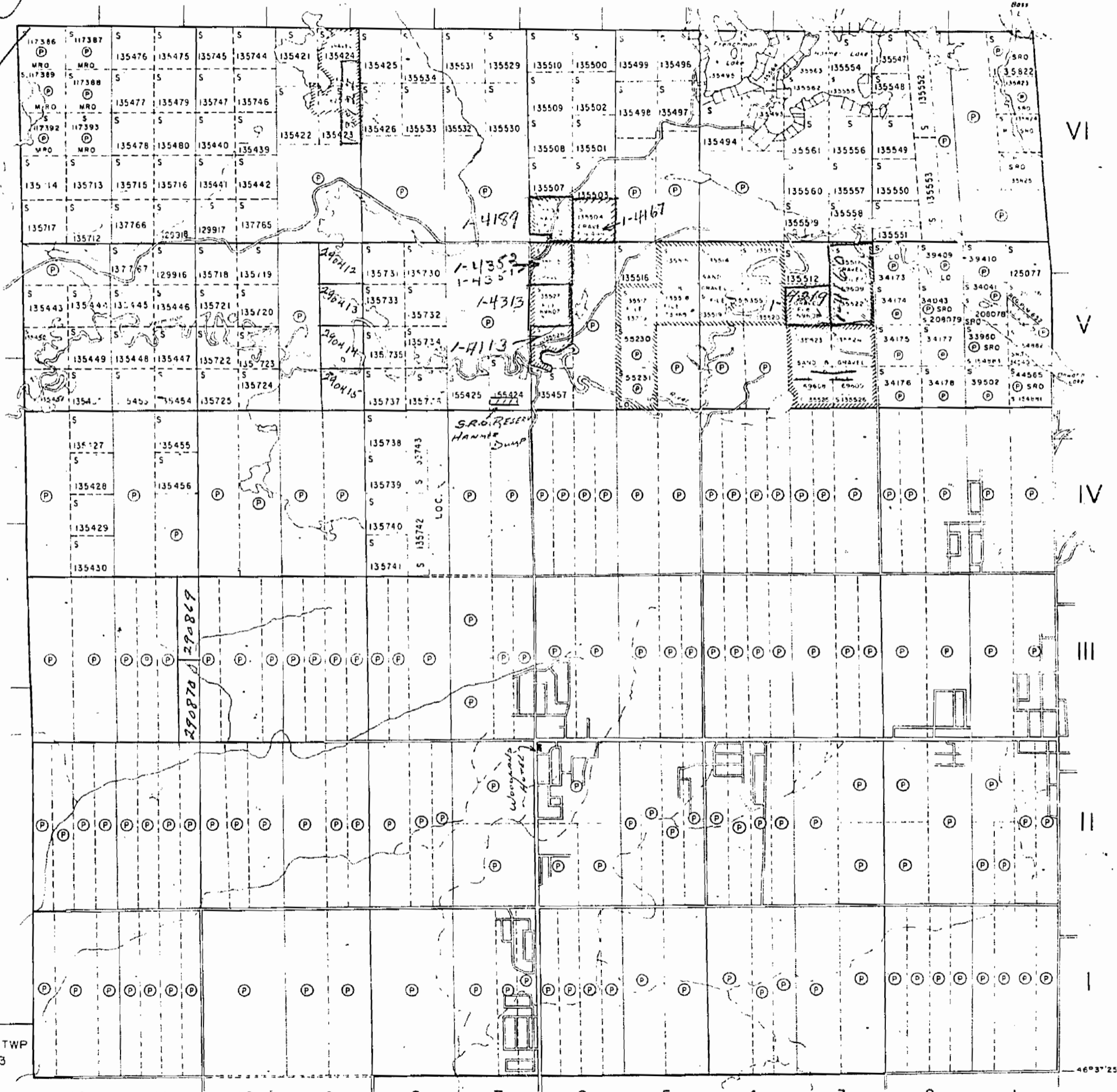
THE TOWNSHIP OF

HANMER

DISTRICT OF SUDBURY

SUDBURY MINING DIVISION

SCALE: 1-INCH 40 CHAINS



Old

LUMSDEN TWP. M-1000

CAPREOL TWP. M-699

RAYSIDE TWP. M-1073

BLEZARD TWP. M-670

LEGEND

PATENTED LAND	Ⓟ
CROWN LAND SALE LEASES	CS
LOCATED LAND	Ⓛ
LICENSE OF OCCUPATION	LO
MINING RIGHTS ONLY	M.R.O.
SURFACE RIGHTS ONLY	S.R.O.
ROADS	—
IMPROVED ROADS	—
KING'S HIGHWAYS	—
RAILWAYS	—
POWER LINES	—
MARSH OR MUSKEG	—
MINES	—
CANCELLED	—

NOTES

400' Surface Rights Reservation along the shores of all lakes and rivers.

For status of summer resort locations please contact Dept. of Lands & Forests

SUDBURY MINING DIV. RECEIVED NOV 20 1969 7:51 AM 11:12 AM 1:23 PM 4:56 PM

PLAN NO. **M-915**

DEPARTMENT OF MINES

— ONTARIO —

915

WISNER TWP. M-1185

THE TOWNSHIP OF

HANMER

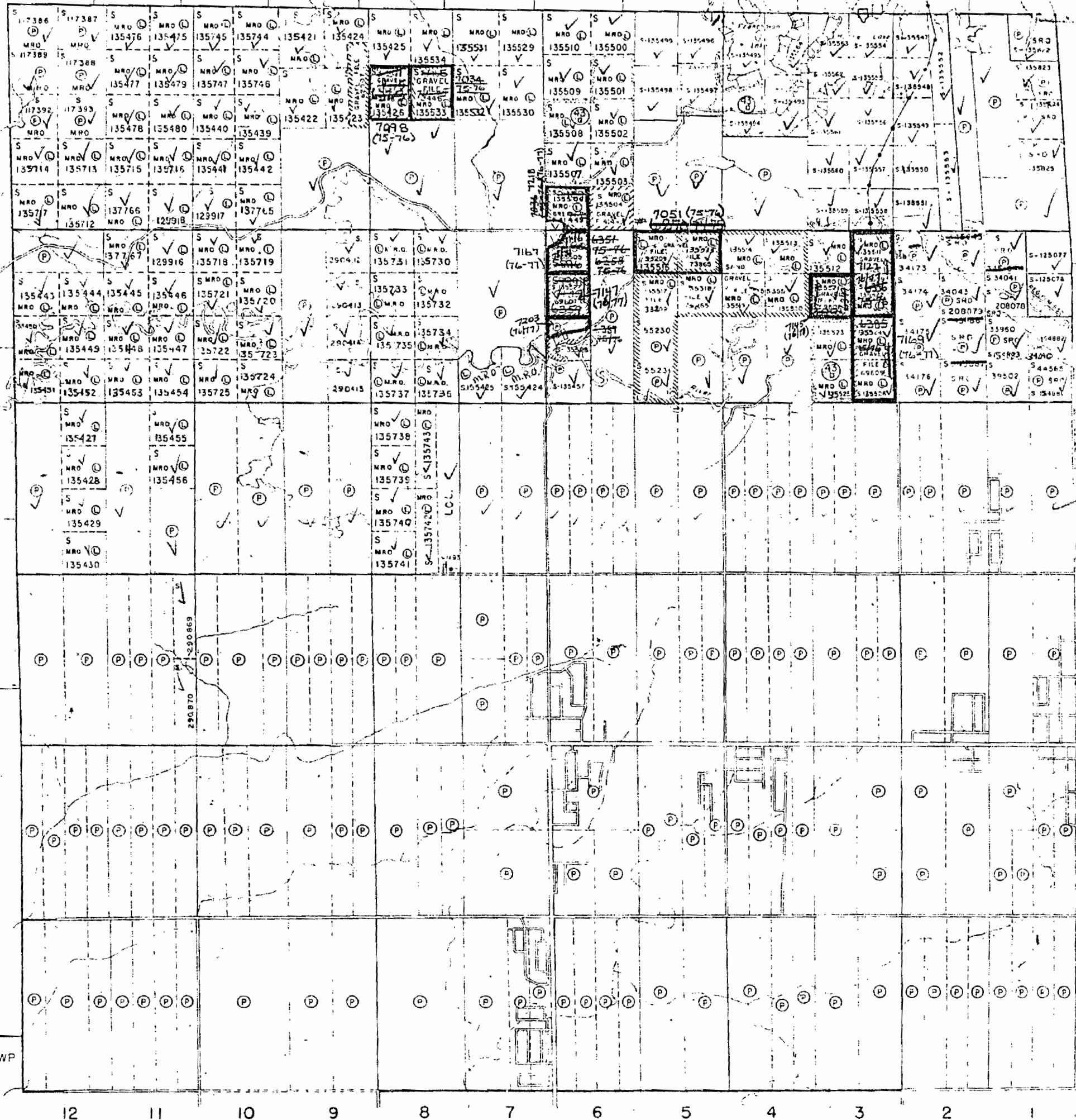
DISTRICT OF SUDBURY

SUDBURY MINING DIVISION

SCALE: 1-INCH 40 CHAINS

LUMSDEN TWP. M-1000

CAPREOL TWP. M-699



LEGEND

- PATENTED LAND ● or (P)
- CROWN LAND SALE C.S
- LEASES (L)
- LOCATED LAND L.C
- LICENSE OF OCCUPATION L.O
- MINING RIGHTS ONLY M.R.O
- SURFACE RIGHTS ONLY S.R.U
- ROADS ———
- IMPROVED ROADS ———
- KING'S HIGHWAYS ———
- RAILWAYS ———
- POWER LINES ———
- MARSH OR MUSKEG ———
- MINES ———
- CANCELLED ———
- PATENTED S.R.O. ———

NOTES

400' Surface Rights Reservation along the shores of all lakes and rivers.

For status of summer resort locations please contact Dept. of Lands & Forests.

Areas withdrawn from staking under Section 43 of the Mining Act, R.S.O. 1970

File	Date	Disposition
135494	APRIL 17/72	S.R.O.
69608	"	S.R.O.



HANMER
 PLAN NO M-915
 ONTARIO
 MINISTRY OF NATURAL RESOURCES
 SURVEYS AND MAPPING BRANCH

PAYSIDE TWP. M-1073

BLEZARD TWP. M-670

BEA.

915

No. 2.R.

HANMER



SUDBURY MINING DIVISION

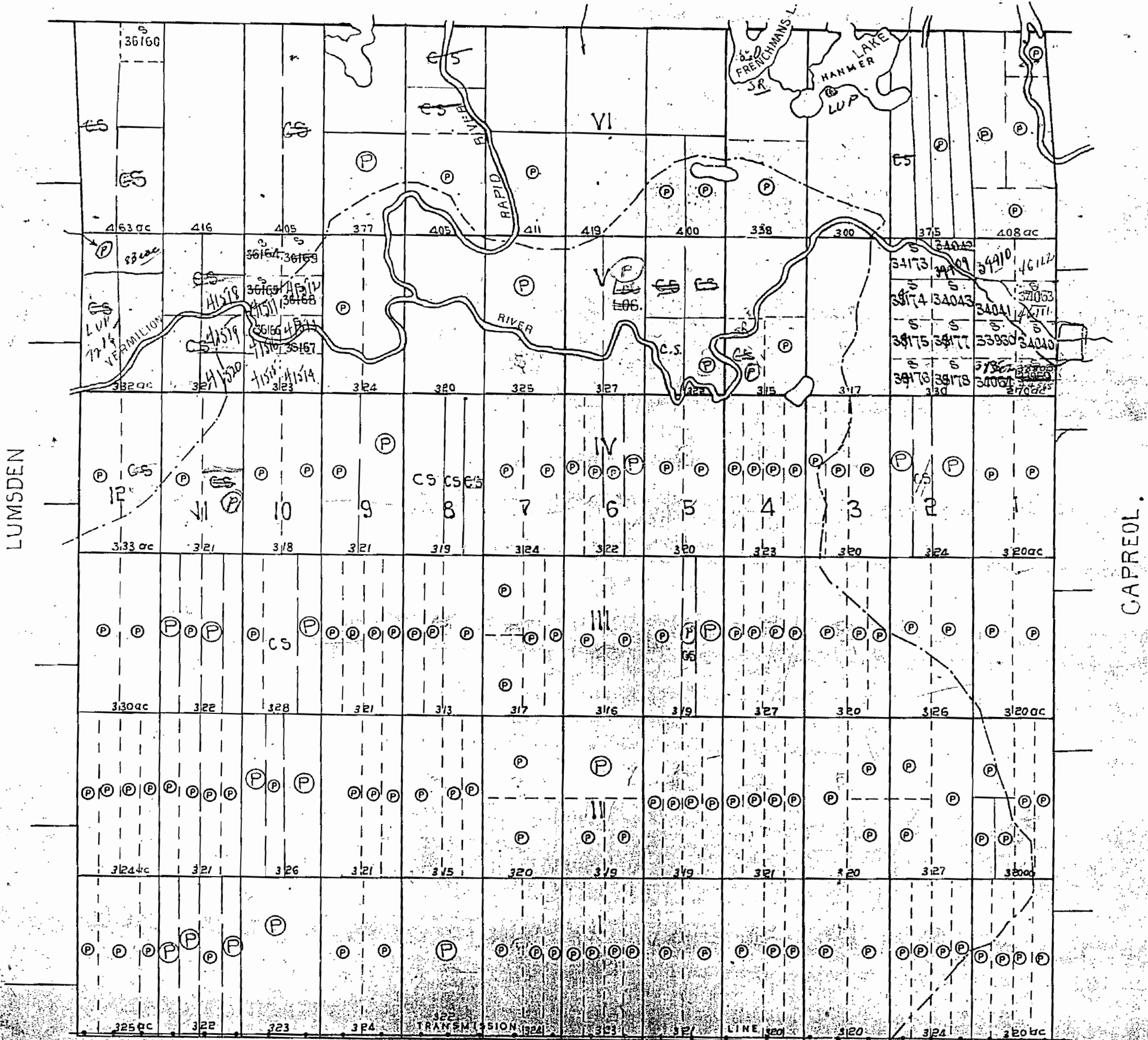
PATENTED LANDS (P)

LEASED LANDS (L)

LANDS SOLD (CS)

SCALE 40 CHAINS = 1 INCH

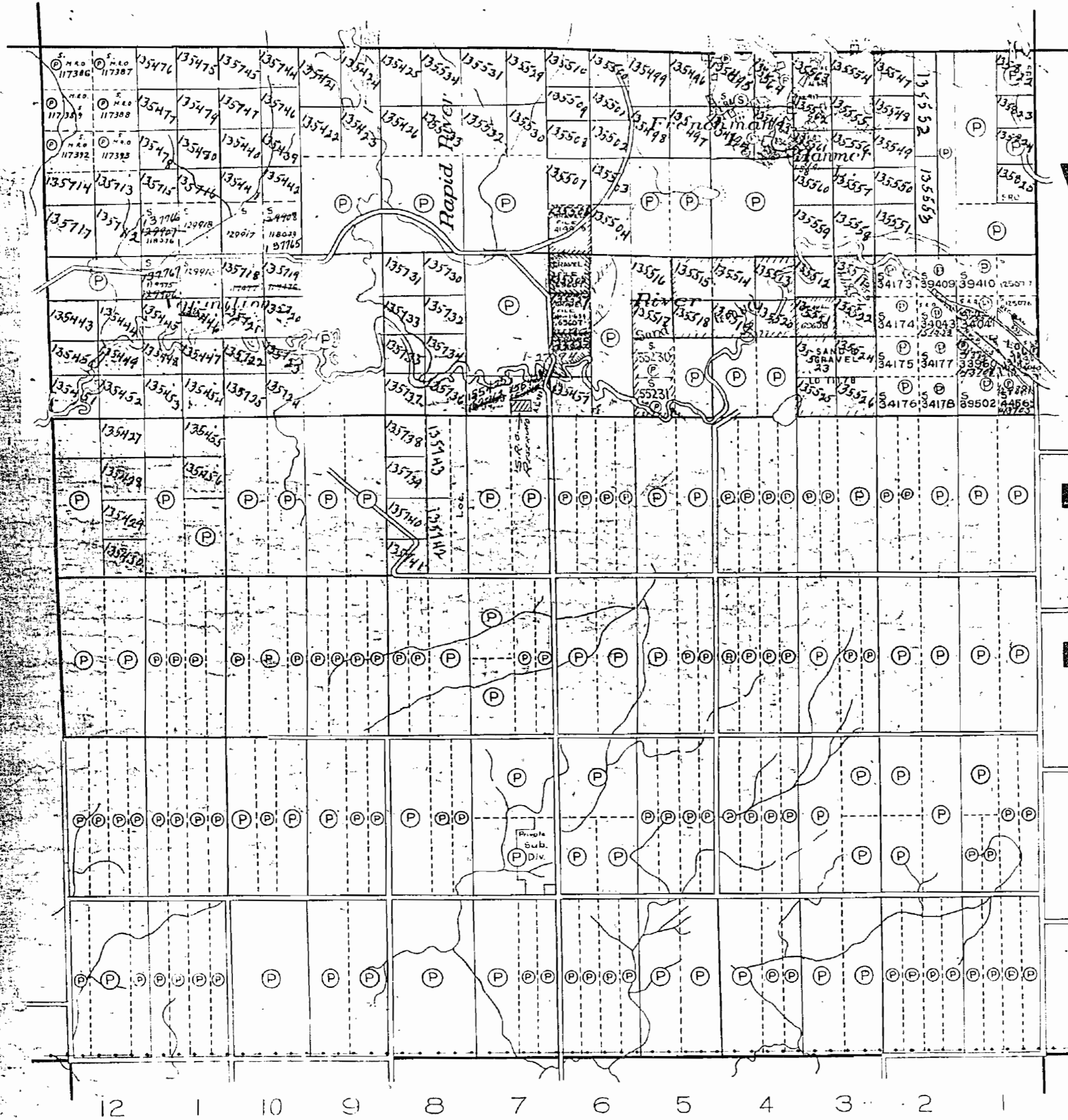
WISNER



M915

BLIZZARD

WISNER TWP.



BLEZARD TWP.

THE TOWNSHIP
OF
HANMER
DISTRICT of SUDBURY
SUDBURY MINING
DIVISION
SCALE: 1 INCH TO 40 CHAINS

LEGEND
 PATENTED LAND (P)
 CROWN LAND SALE (S)
 LICENSE OF OCCUPATION L.O.
 LOCATED LAND Loc.
 ROAD
 CANADIAN NORTHERN ONTARIO
 RAILWAY
 POWER TRANSMISSION LINE

NOTES
 400' Surface Rights Reservation around
 all Lakes and Rivers.
 HANMER TWP. DUMP - 5 ACRES
 ISSUED BY LANDS AND FORESTS
 FOR SPECIAL USE S.R.C.

CAPREOL TWP.

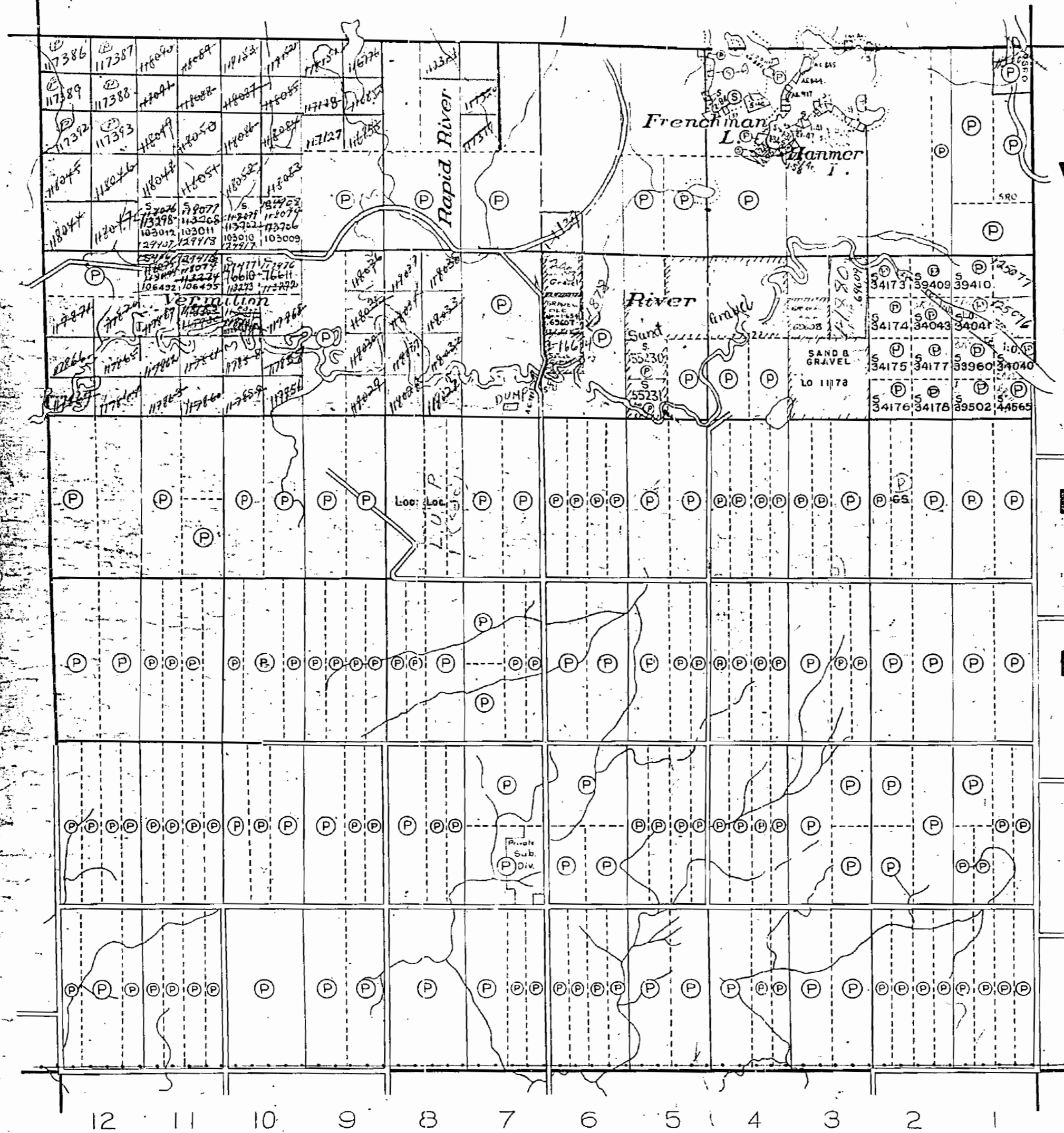
M915

DEPARTMENT of MINES
ONTARIO



WISNER TWP.

400' *ms*



BLEZARD TWP.

Wide reservation on surface by Dept. of L. & R. from hereon thus

THE TOWNSHIP OF
OF
HANMER
DISTRICT of SUDBURY
SUDBURY MINING
DIVISION

SCALE: 1 INCH TO 40 CHAINS

LEGEND

PATENTED LAND	Ⓟ
CROWN LAND SALE	Ⓢ
LICENSE OF OCCUPATION	L.O.
LOCATED LAND	Loc.
ROAD	—
CANADIAN NORTHERN, ONTARIO RAILWAY	—
POWER TRANSMISSION LINE	—

NOTES

W 1/2 Lot 3 Town 4
See map from Oct. 1962

M 915

WISNER TWP.

Twp file 400' Rev.

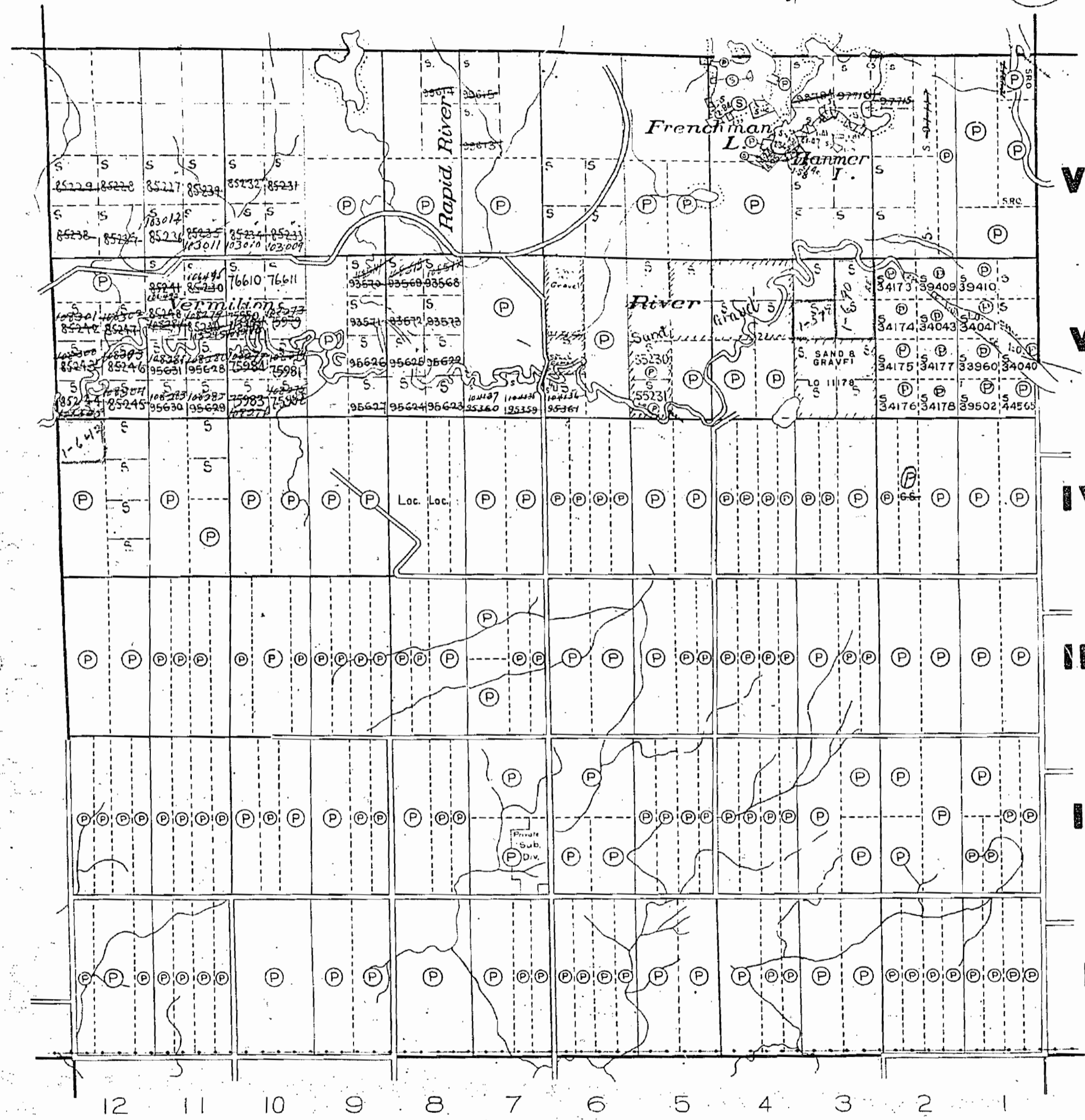
THE TOWNSHIP OF
OF
HANMER
DISTRICT of SUDBURY
SUDBURY MINING
DIVISION

SCALE: 1 INCH TO 40 CHAINS

LEGEND

- FATENTED LAND (P)
- CROWN LAND SALE (C)
- LICENSE OF OCCUPATION L.O.
- LOCATED LAND Loc.
- ROAD ————
- CANADIAN NORTHERN ONTARIO RAILWAY ————
- POWER TRANSMISSION LINE ————

NOTES



VI

V

IV

III

II

I

CAPREOL TWP.

MUNSDEN TWP.

BLEZARD TWP.

400' wide reservations on surface by Dept of L.S.E. shown hereon thus

N. L. R.

HANMER



SUDBURY MINING DIVISION

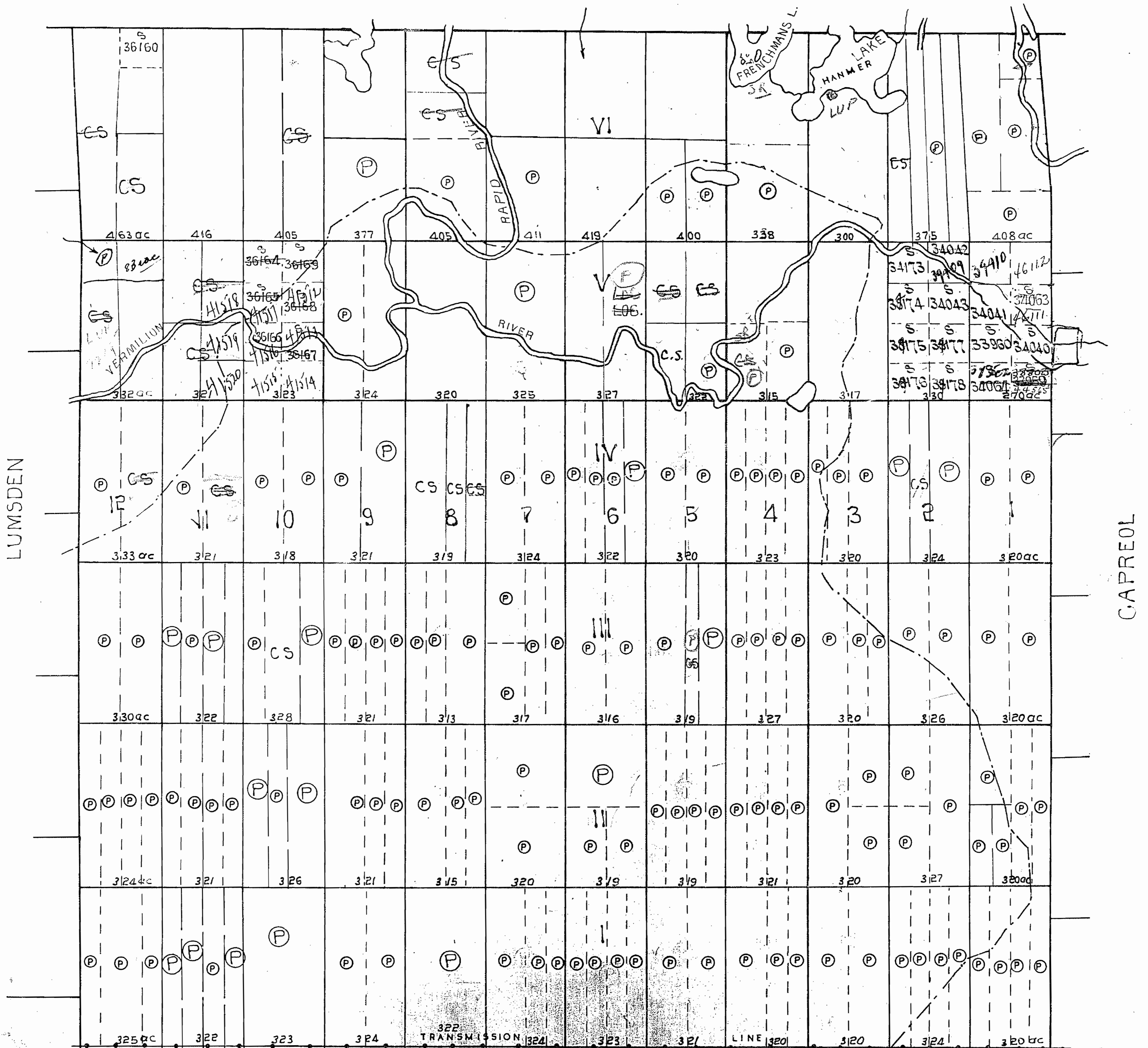
PATENTED LANDS (P)

LEASED LANDS (L)

LANDS SOLD CS.

SCALE 40 CHAINS = 1 INCH

WISNER



M915

BLIZZARD

WISNER TWP.

OLD

THE TOWNSHIP OF
OF
HANMER

DISTRICT of SUDBURY
SUDBURY MINING
DIVISION

SCALE: 1 INCH TO 40 CHAINS

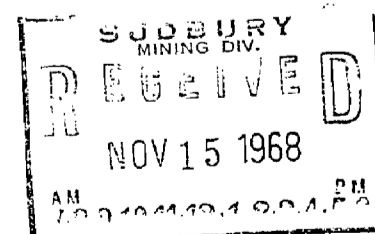
LEGEND

- PATENTED LAND (P)
- CROWN LAND SALE (C)
- LICENSE OF OCCUPATION L.O.
- LOCATED LAND Loc.
- ROAD ---
- CANADIAN NORTHERN ONTARIO RAILWAY ---
- POWER TRANSMISSION LINE ---

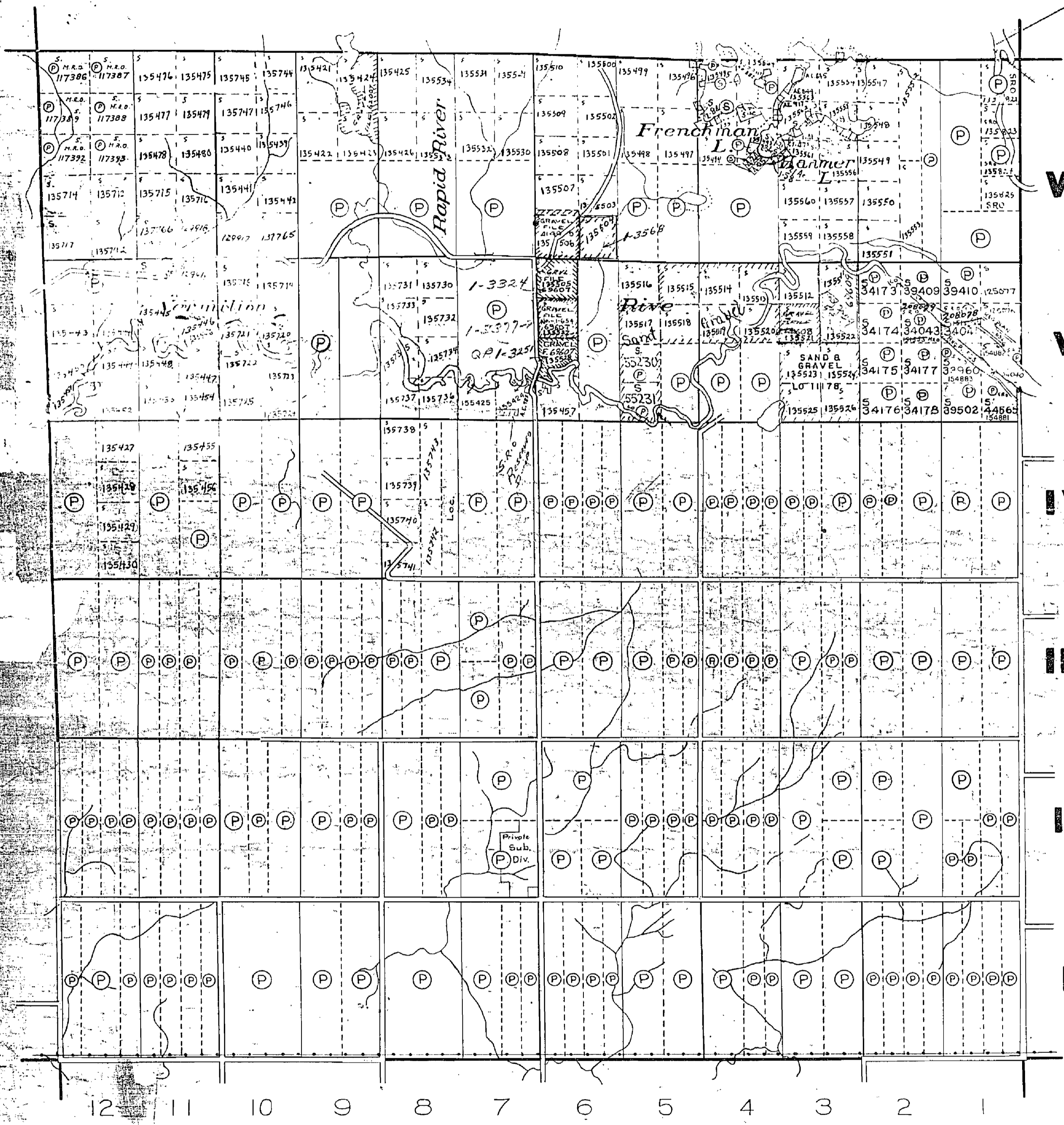
NOTES

400' Surface Rights Reservation around all Lakes and Rivers.

M915



DEPARTMENT of MINE
ONTARIO



12 11 10 9 8 7 6 5 4 3 2 1

BLEZARD TWP.

VI

V


IV

III

II

I

CAPREOL TWP.



MSDEX

WISNER TWP. M-1185

THE TOWNSHIP
OF

HANMER

DISTRICT OF
SUDBURY

SUDBURY
MINING DIVISION

SCALE: 1-INCH 40 CHAINS

LEGEND

- PATENTED LAND (P)
- CROWN LAND SALE (CS)
- LEASES (L)
- LOCATED LAND (Loc)
- LICENSE OF OCCUPATION (L.O.)
- MINING RIGHTS ONLY (M.R.O.)
- SURFACE RIGHTS ONLY (S.R.O.)
- ROADS (—)
- IMPROVED ROADS (—)
- KING'S HIGHWAYS (—)
- RAILWAYS (—)
- POWER LINES (—)
- MARSH OR MUSKEG (—)
- MINES (—)
- CANCELLED (—)

NOTES

400' Surface Rights Reservation along the shores of all lakes and rivers.
For status of summer resort locations please contact Dept. of Lands & Forests

SUDBURY
MINING DIV.
RECEIVED
NOV 20 1969
7,8,9,10,11,12,1,2,3,4,5,6

PLAN NO. M-915

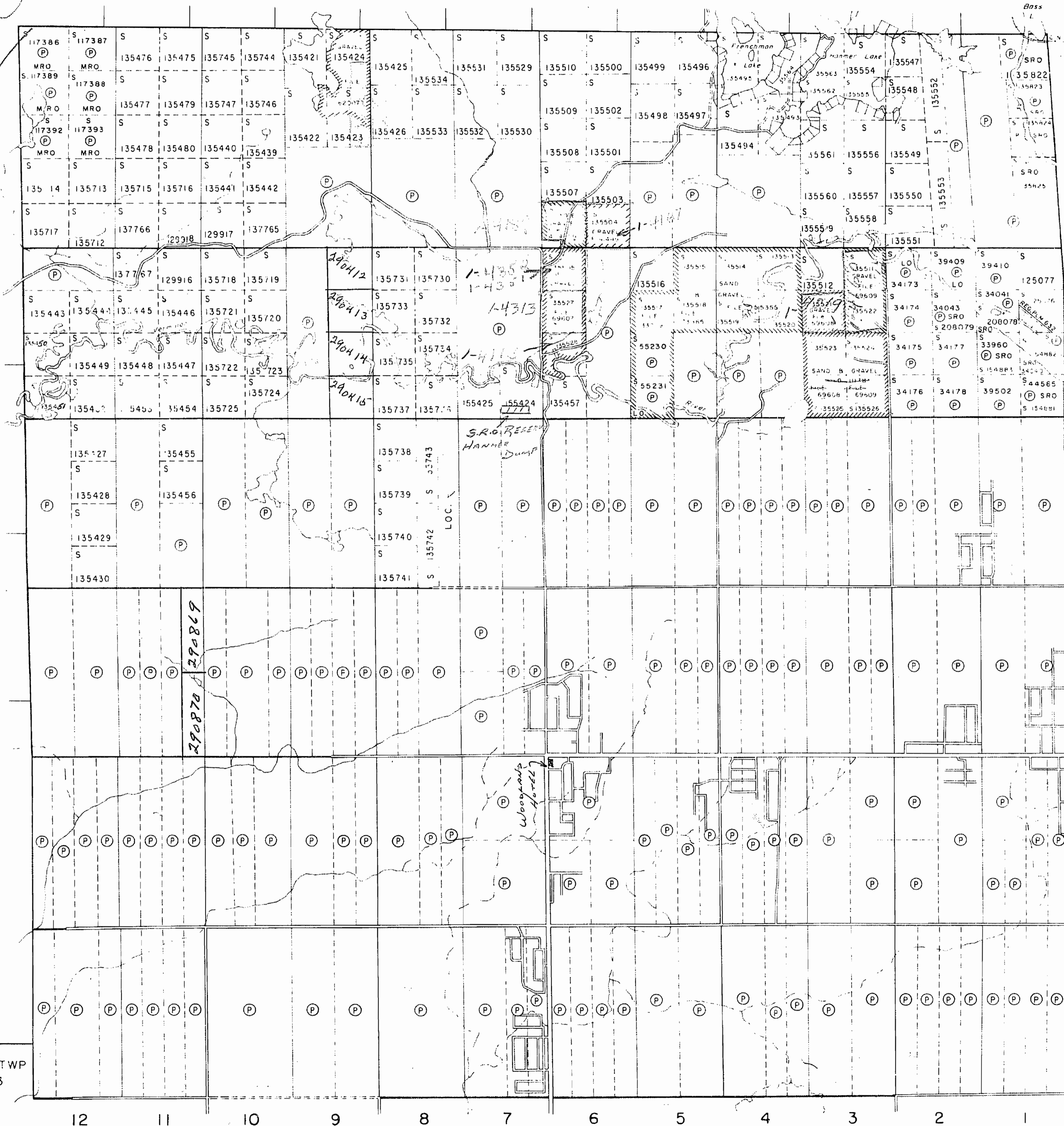
DEPARTMENT OF MINES
ONTARIO

LUMSDEN TWP. M-1000

CAPREOL TWP. M-699

RAYSIDE TWP
M-1073

BLEZARD TWP. M-670



VI

V

IV

III

II

I

46°37'25"

80°56'

HANMER

DISTRICT OF
SUDBURY

SUDBURY
MINING DIVISION

SCALE: 1-INCH 40 CHAINS

LEGEND

- PATENTED LAND ● or ⊙
- CROWN LAND SALE C.S.
- LEASES L
- LOCATED LAND Loc.
- LICENSE OF OCCUPATION L.O.
- MINING RIGHTS ONLY M.R.O.
- SURFACE RIGHTS ONLY S.R.O.
- ROADS —
- IMPROVED ROADS —
- KING'S HIGHWAYS —
- RAILWAYS —
- POWER LINES —
- MARSH OR MUSKÉG —
- MINES *
- CANCELLED ○
- PATENTED S.R.O. ○

NOTES

400' Surface Rights Reservation along the shores of all lakes and rivers.

For status of summer resort locations please contact Dept. of Lands & Forests.

Areas withdrawn from staking under Section 43 of the Mining Act, R.S.O. 1970

File	Date	Disposition
135494	APRIL 17/72	S.R.O.
69608	"	S.R.O.

MINING LANDS
DATE OF ISSUE
JUL 10 1974
MINISTRY OF NATURAL RESOURCES

HANMER

PLAN NO. M-915

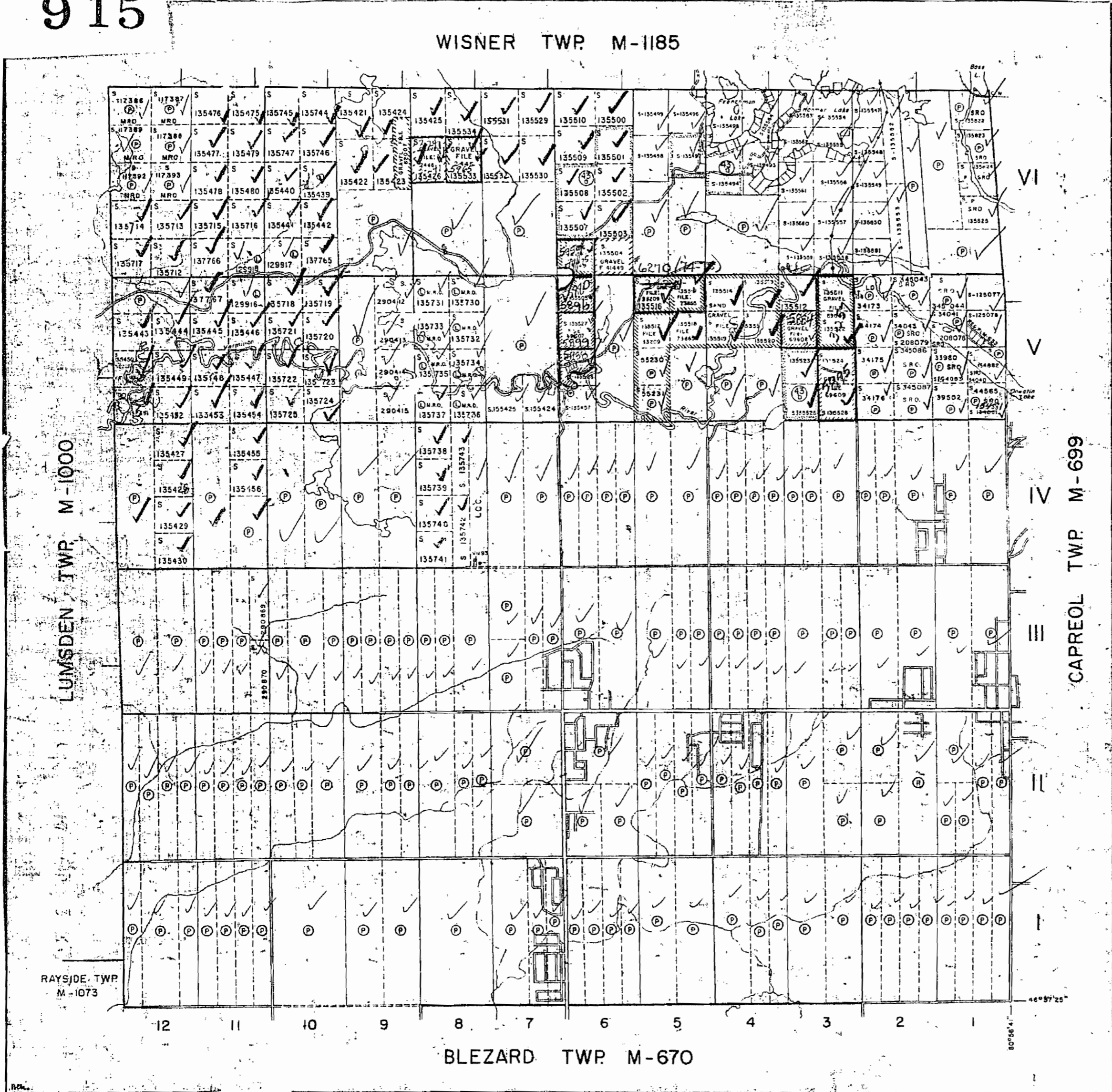
ONTARIO
MINISTRY OF NATURAL RESOURCES
SURVEYS AND MAPPING BRANCH

LUMSDEN TWP. M-1000

CAPREOL TWP. M-699

RAYSIDE TWP.
M-1073

BLEZARD TWP. M-670



915

WISNER TWP. M-1185

THE TOWNSHIP OF

HANMER

DISTRICT OF SUDBURY

SUDBURY MINING DIVISION

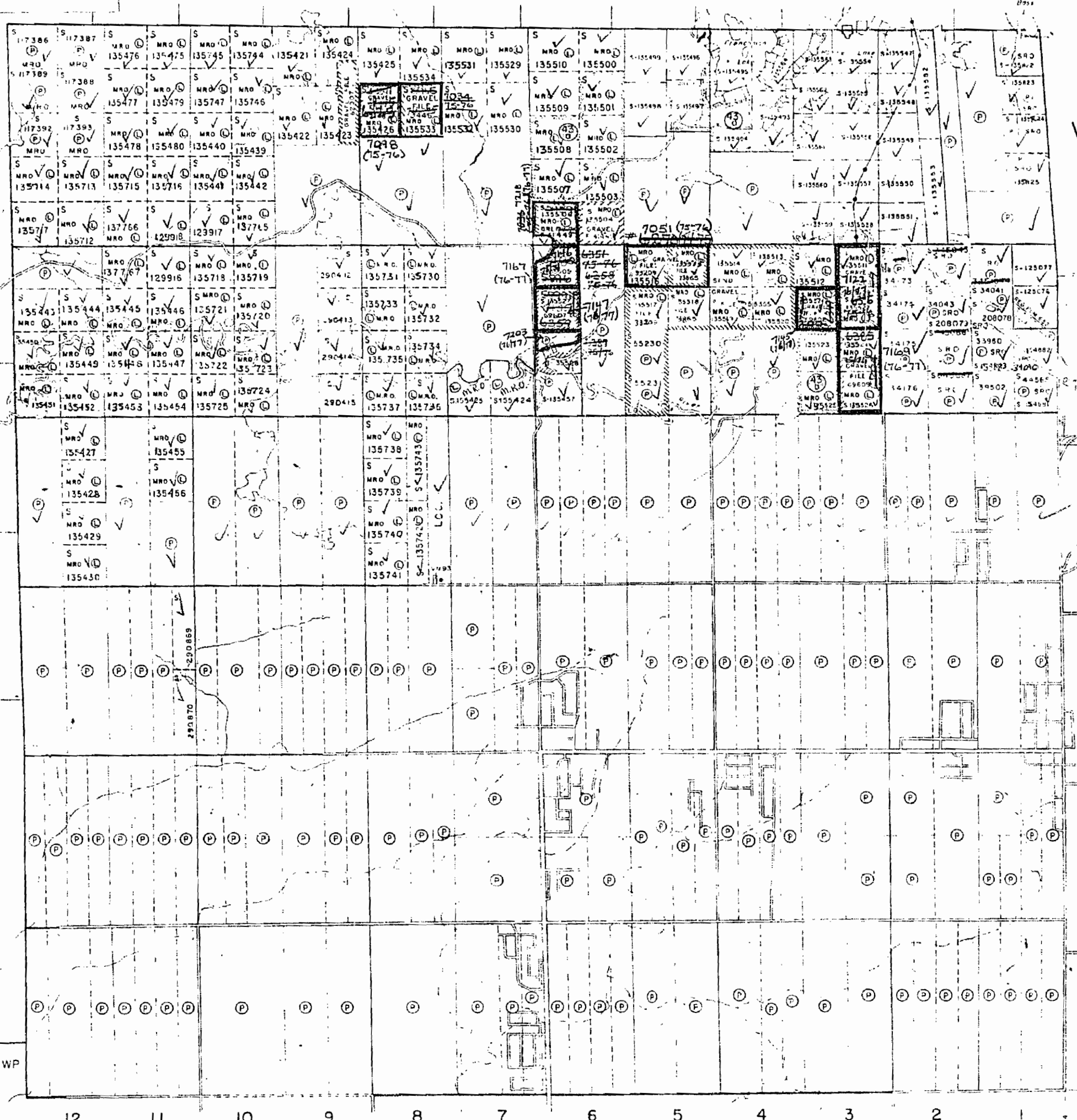
SCALE: 1-INCH 40 CHAINS

LUMSDEN TWP. M-1000

CAPREOL TWP. M-699

RAYSIDE TWP. M-1073

BLEZARD TWP. M-670



LEGEND

- PATENTED LAND ● or (P)
- CROWN LAND SALE C S
- LEASES (L)
- LOCATED LAND L L
- LICENSE OF OCCUPATION L O
- MINING RIGHTS ONLY M R O
- SURFACE RIGHTS ONLY S R O
- ROADS —
- IMPROVED ROADS —
- KING'S HIGHWAYS —
- RAILWAYS —
- POWER LINES —
- MARSH OR MUSKEG —
- MINES *
- CANCELLED ●
- PATENTED S.R.O. ●


NOTES

400' Surface, Rights Reservation along the shores of all lakes and rivers.

For status of summer resort locations please contact Dept. of Lands & Forests.

Areas withdrawn from staking under Section 43 of the Mining Act, R.S.O. 1970

File	Date	Disposition
(35) 135494	APRIL 17/72	S.R.O.
(43) 69608	"	S.R.O.



HANMER
 PLAN NO. **M-915**
 ONTARIO
 MINISTRY OF NATURAL RESOURCES
 SURVEYS AND MAPPING BRANCH