

M-3481

HARRIS LAKE

M-3481

M-3481

HARRIS LAKE

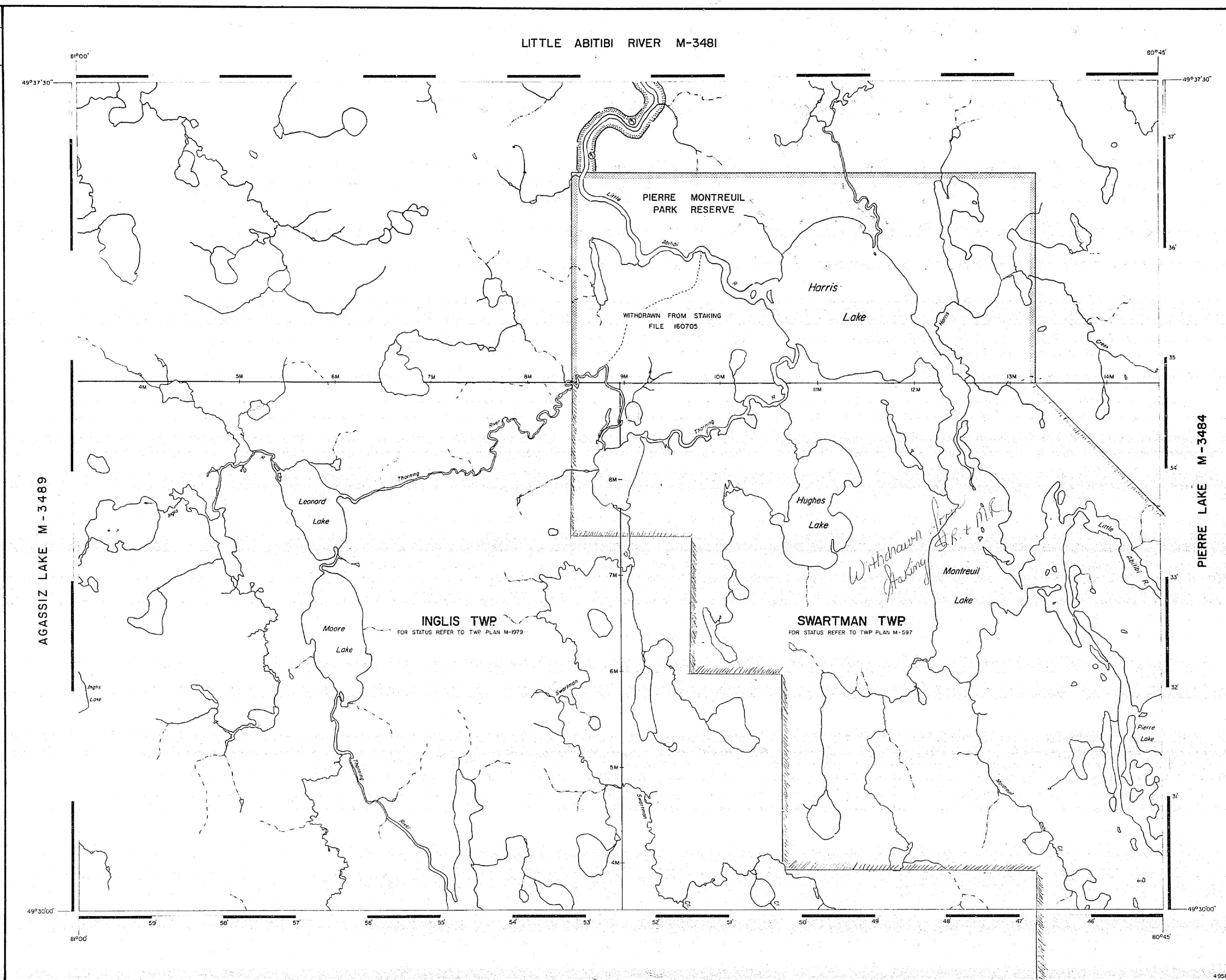
M-3481

NOTES

400' surface rights reservation along the shores of all lakes and rivers.

Areas withdrawn from staking under Section 43 of the Mining Act, (R.S.O. 70)

Order No.	File	Date	Disposition
①	W25/79 108511	Nov. 22 '79	surface & mining rights



U 1 JAN 1984

LEGEND

- HIGHWAY AND ROUTE No.
- OTHER ROADS
- TRAILS
- SURVEYED LINES: TOWNSHIPS, BASE LINES, ETC.
- LOTS, MINING CLAIMS, PARCELS, ETC.
- UNSURVEYED LINES: LOT LINES
- PARCEL BOUNDARY
- MINING CLAIMS ITC.
- RAILWAY AND RIGHT OF WAY
- UTILITY LINES
- NON PERENNIAL STREAM
- FLOODING OR FLOODING RIGHTS
- SUBDIVISION OR COMPOSITE PLAN
- RESERVATIONS
- ORIGINAL SHORELINE
- MARSH OR MUSKEG
- MINES
- TRAVERSE MONUMENT

DISPOSITION OF CROWN LANDS

TYPE OF DOCUMENT	SYMBOL
PATENT, SURFACE & MINING RIGHTS	●
... SURFACE RIGHTS ONLY	○
... MINING RIGHTS ONLY	○
LEASE SURFACE & MINING RIGHTS	■
... SURFACE RIGHTS ONLY	■
... MINING RIGHTS ONLY	■
LICENCE OF OCCUPATION	◀
ORDER IN COUNCIL	OC
RESERVATION	○
CANCELLED	○
SAND & GRAVEL	○

NOTE: MINING RIGHTS IN PARCELS PATENTED PRIOR TO MAY 6 1913 VESTED IN ORIGINAL PATENTEES BY THE PUBLIC LANDS ACT R.S.O. 1970, CHAP. 380, SEC. 63, SUBSEC. 1

SCALE: 1 INCH = 40 CHAINS

FEET 0 1000 2000 4000 6000 8000

METRES 0 200 1000 2000 (1 KM) (2 KM)

ACRES 40 HECTARES 16

AREA

HARRIS LAKE

DISTRICT

COCHRANE

MINING DIVISION

PORCUPINE

Ministry of Natural Resources
Ontario

Surveys and Mapping Branch

Date: APRIL 5, 1979
National Topographic Series 42H3

Plan No. **M.3487**

495804

M-3481

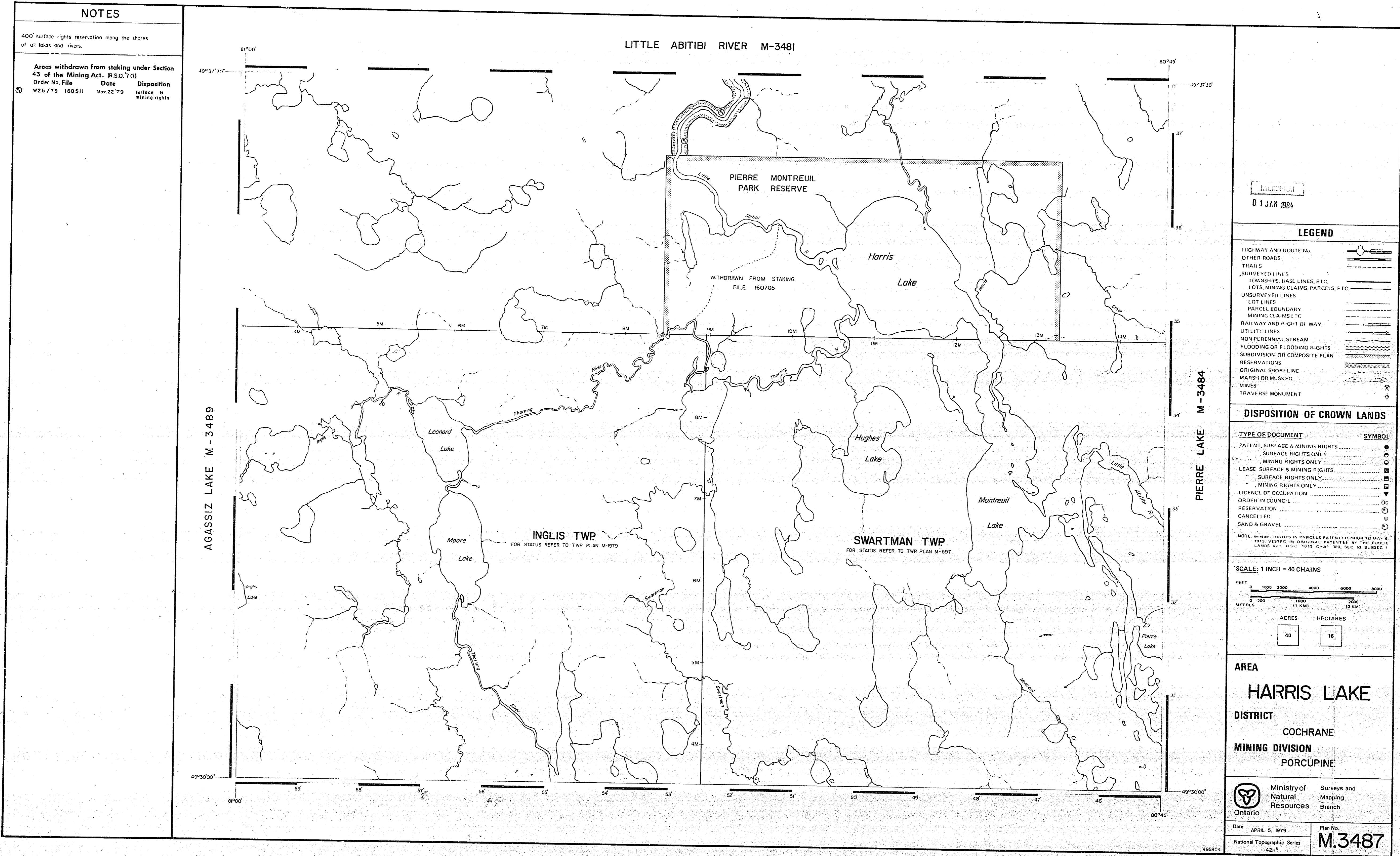
HARRIS LAKE

M-3481

M-3481

HARRIS LAKE

M-3481



NOTES

400' surface rights reservation along the shores of all lakes and rivers.

Order No.	File	Date	Disposition
W25/79	188511	Nov.22'79	surface & mining rights

01 JAN 1984

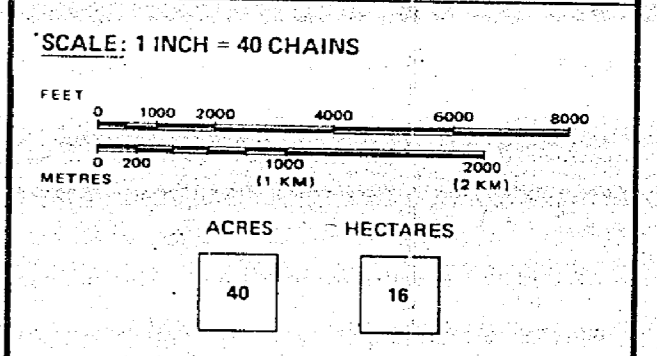
LEGEND

- HIGHWAY AND ROUTE No.
- OTHER ROADS
- TRAILS
- SURVEYED LINES
- TOWNSHIPS, BASE LINES, ETC.
- LOTS, MINING CLAIMS, PARCELS, ETC.
- UNSURVEYED LINES
- LOT LINES
- PARCEL BOUNDARY
- MINING CLAIMS ETC.
- RAILWAY AND RIGHT OF WAY
- UTILITY LINES
- NON PERENNIAL STREAM
- FLOODING OR FLOODING RIGHTS
- SUBDIVISION OR COMPOSITE PLAN
- RESERVATIONS
- ORIGINAL SHORELINE
- MARSH OR MUSKEG
- MINES
- TRAVERSE MONUMENT

DISPOSITION OF CROWN LANDS

TYPE OF DOCUMENT	SYMBOL
PATENT, SURFACE & MINING RIGHTS	●
SURFACE RIGHTS ONLY	○
MINING RIGHTS ONLY	○
LEASE SURFACE & MINING RIGHTS	○
SURFACE RIGHTS ONLY	○
MINING RIGHTS ONLY	○
LICENCE OF OCCUPATION	○
ORDER IN COUNCIL	OC
RESERVATION	○
CANCELLED	○
SAND & GRAVEL	○

NOTE: MINING RIGHTS IN PARCELS PATENTED PRIOR TO MAY 6, 1910, VESTED IN ORIGINAL PATENTEES BY THE PUBLIC LANDS ACT (R.S.O. 1918, CHAP. 380, SEC. 63, SUBSEC. 1)



AREA
HARRIS LAKE

DISTRICT
 COCHRANE

MINING DIVISION
 PORCUPINE

Ministry of Natural Resources
 Ontario

Surveys and Mapping Branch


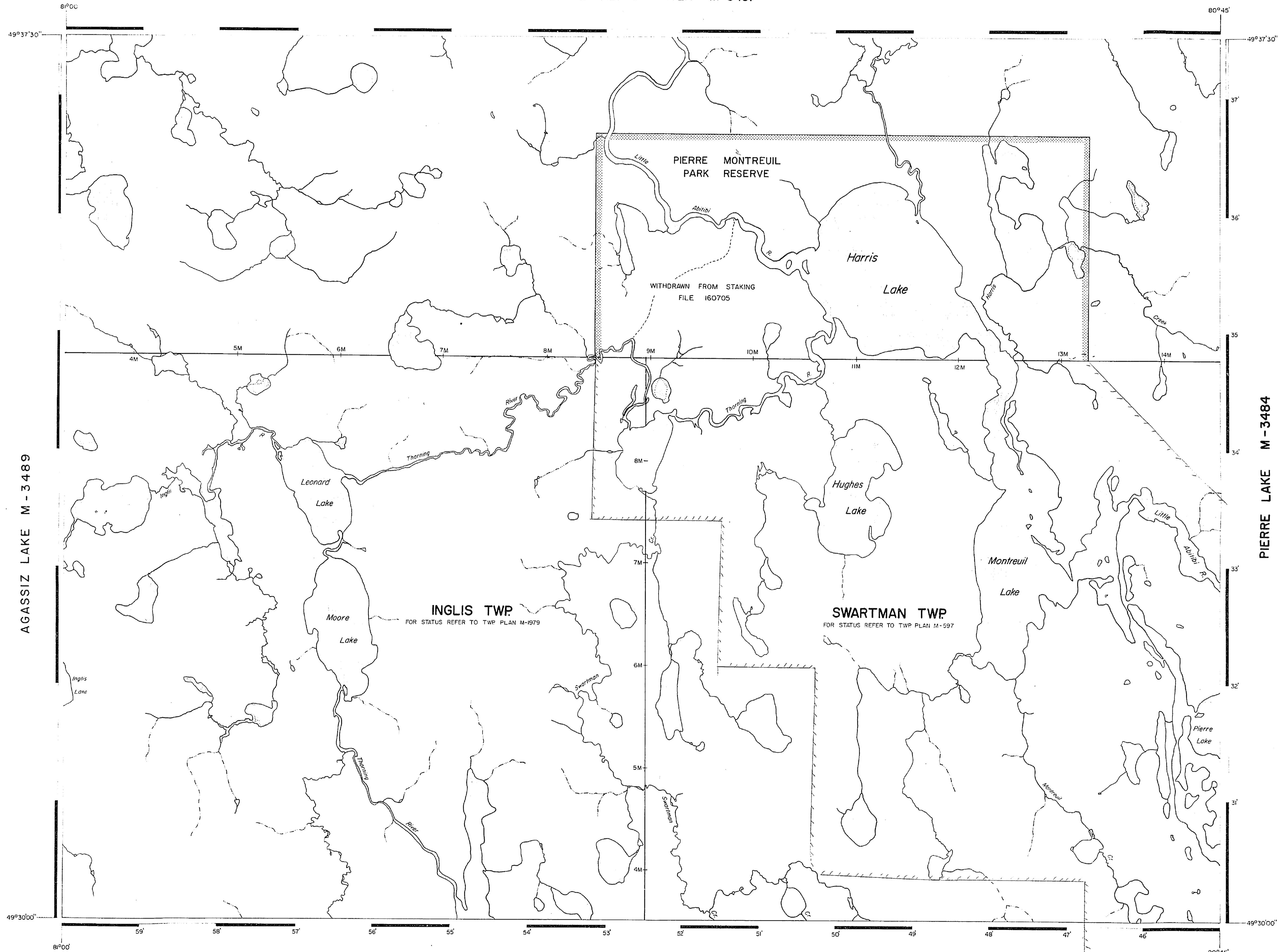
Date: APRIL 5, 1979
 Plan No.: M.3487

National Topographic Series 42N3

NOTES

400' surface rights reservation along the shores of all lakes and rivers.

LITTLE ABITIBI RIVER M-3481

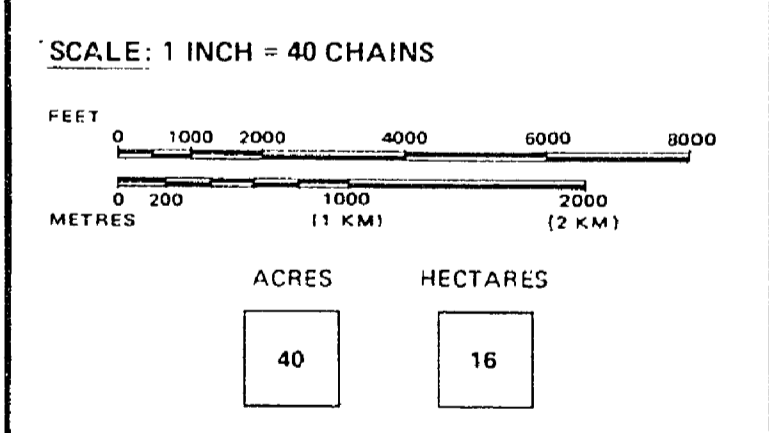


LEGEND

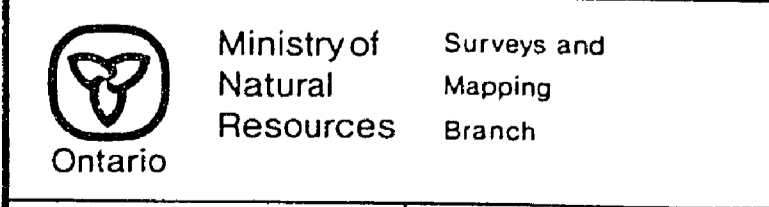
HIGHWAY AND ROUTE No.	
OTHER ROADS	
TRAILS	
SURVEYED LINES	
TOWNSHIPS, BASE LINES, ETC.	
LOTS, MINING CLAIMS, PARCELS, ETC.	
UNSURVEYED LINES	
LOT LINES	
PARCEL BOUNDARY	
MINING CLAIMS ETC.	
RAILWAY AND RIGHT OF WAY	
UTILITY LINES	
NON PERENNIAL STREAM	
FLOODING OR FLOODING RIGHTS	
SUBDIVISION OR COMPOSITE PLAN	
RESERVATIONS	
ORIGINAL SHORELINE	
MARSH OR MUSKEG	
MINES	
TRAVERSE MONUMENT	

DISPOSITION OF CROWN LANDS

TYPE OF DOCUMENT	SYMBOL
PATENT, SURFACE & MINING RIGHTS	
" SURFACE RIGHTS ONLY	
" MINING RIGHTS ONLY	
LEASE SURFACE & MINING RIGHTS	
" SURFACE RIGHTS ONLY	
" MINING RIGHTS ONLY	
LICENCE OF OCCUPATION	
ORDER IN COUNCIL	
RESERVATION	
CANCELLED	
SAND & GRAVEL	



AREA
HARRIS LAKE
DISTRICT
 COCHRANE
MINING DIVISION
 PORCUPINE



Date: APRIL 5, 1979
 National Topographic Series 42H3
 Plan No. **M.3487**

495804

