

TOWNSHIP OF HARROW.

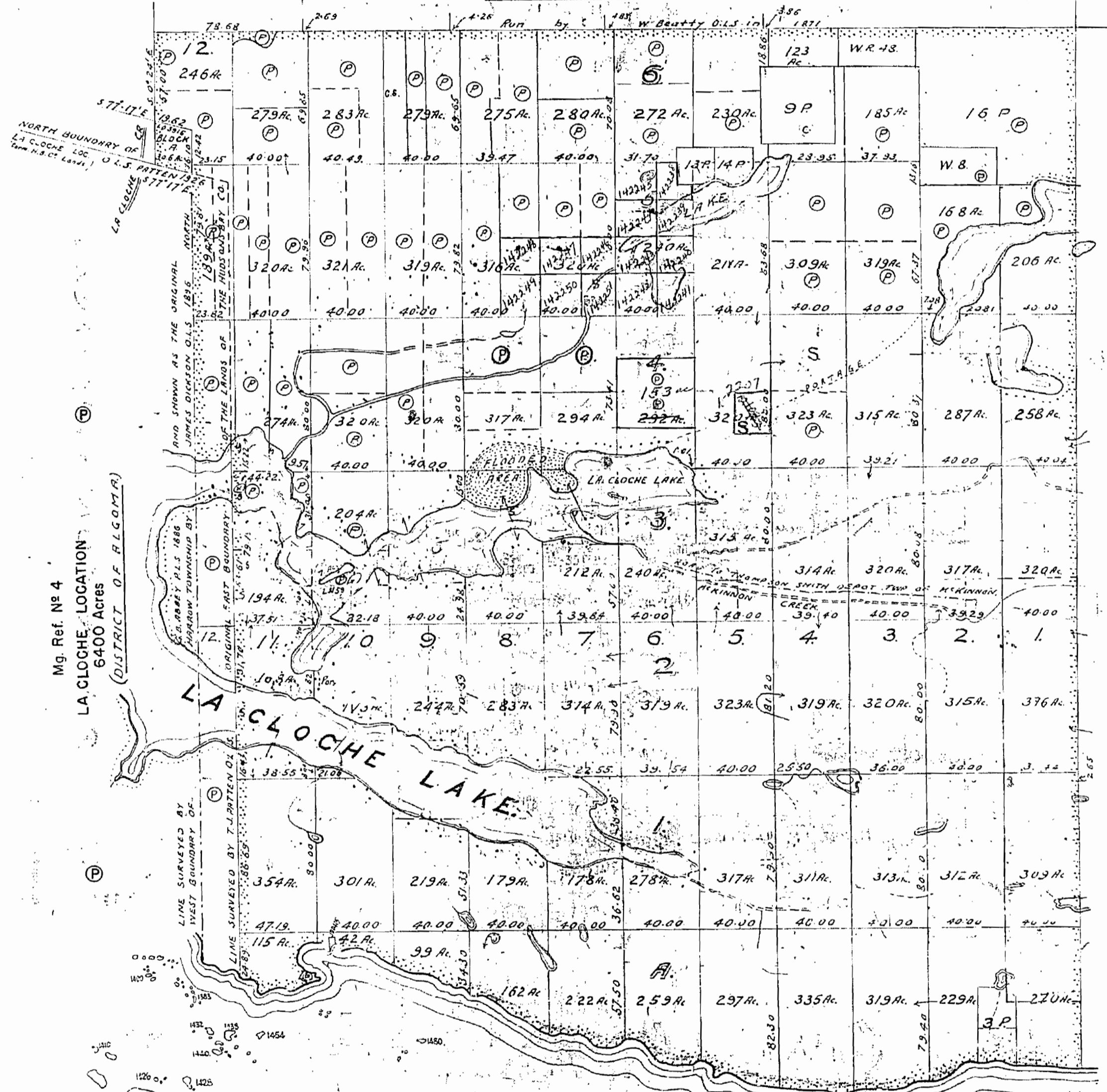
DISTRICT OF SUDBURY. SUDBURY MINING DIVISION.



Scale: 40 chains to an inch.

Sand and gravel on all unpatented mining claims in this township reserved to the crown

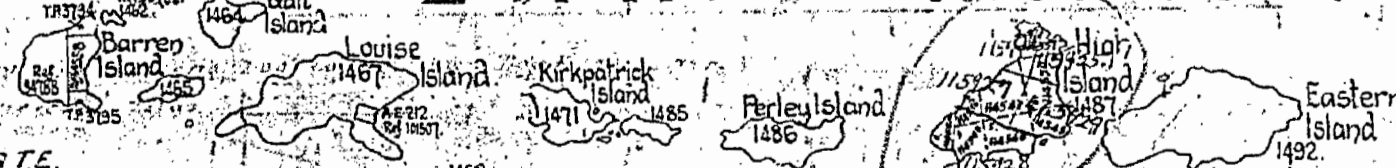
MAY TWP.



Mg. Ref. No 4
LA. CLOCHE LOCATION
6400 Acres
(DISTRICT OF ALGOMA)

MCKINNON TWP.

LAKE HURON.



CERTIFICATE.

THIS PLAN HAS BEEN PREPARED FOR THE PURPOSE OF ESTABLISHING A REVISED AND OFFICIAL POSITION OF THE WEST BOUNDARY OF THE TOWNSHIP OF HARROW INASMUCH AS THE ORIGINAL PLAN OF THE TOWNSHIP AS SHOWN ON PLAN DATED DECEMBER 31ST 1836 BY JAMES DICKSON O.L.S. IS ERRONEOUS AND IN CONFLICT WITH LANDS OF THE HUDSON'S BAY COMPANY.

THIS PLAN IS TO BE RECOGNIZED AS THE OFFICIAL PLAN OF THE TOWNSHIP OF HARROW, AND SUPERSEDES THE ORIGINAL PLAN OF THE TOWNSHIP BY JAMES DICKSON DATED DECEMBER 31ST 1836, AND THE TOWNSHIP PLAN AS REVISED BY THE DEPARTMENT OF LANDS AND FORESTS DATED JANUARY 13TH 1933.

Signed: F. A. MACDONALD
DEPUTY MINISTER
DEPARTMENT OF LANDS AND FORESTS
TORONTO, ONT. APRIL 12TH 1945.

NOTE: THIS PLAN OF THE TOWNSHIP OF HARROW HAS BEEN COMPILED FROM THE FOLLOWING SURVEY DATA:

1. ORIGINAL PLAN AND FIELD NOTES OF THE TOWNSHIP OF HARROW DATED DECEMBER 31ST 1836 BY JAMES DICKSON, O.L.S.
2. ORIGINAL PLAN AND FIELD NOTES OF THE BROKEN FRONT CONCESSION OF THE TOWNSHIP OF SALTER, DATED NOVEMBER 17TH 1884 BY THOS. O. BOLGER, P.L.S.
3. FIELD NOTES OF SURVEY MADE IN 1886, BY G.B. ABBEY P.L.S. OF THE EAST AND PART OF THE NORTH BOUNDARIES OF THE LANDS OF THE HUDSON'S BAY COMPANY.
4. PLAN AND FIELD NOTES OF THE RESURVEY OF THE EAST AND NORTH BOUNDARIES OF THE LANDS OF THE HUDSON'S BAY COMPANY MADE IN 1926 BY T.J. PATTEN O.L.S.
5. TOWNSHIP BOUNDARIES SHOWN THUS: _____

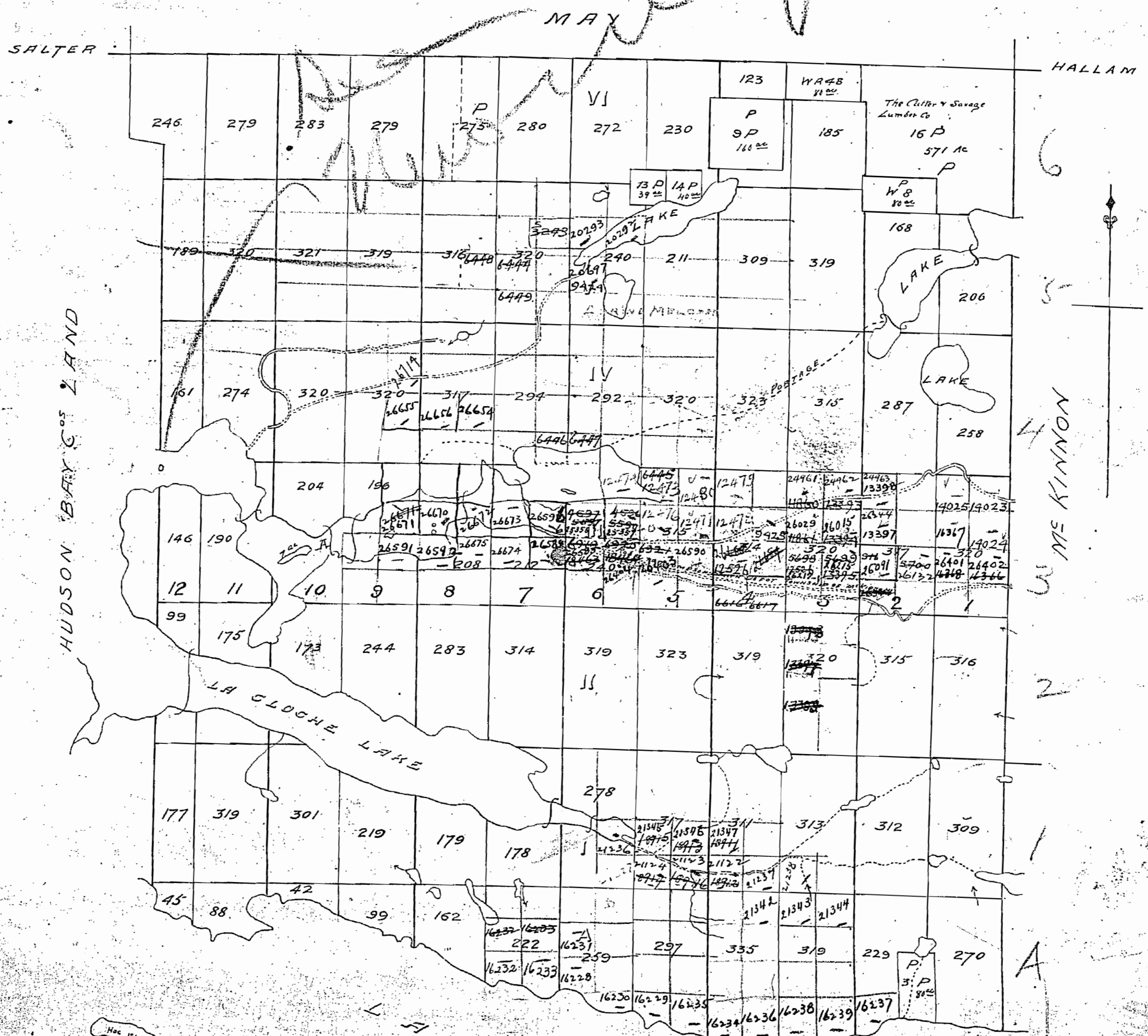
Signed: C. H. FULLERTON
SURVEYOR GENERAL
DEPARTMENT OF LANDS AND FORESTS
TORONTO, ONTARIO, APRIL 12TH 1945.

LAND UNDER LAKE HURON WITHDRAWN FROM STAKING BY ORDER IN COUNCIL DATED APR. 30 1912.

M91B

H A R R O W.

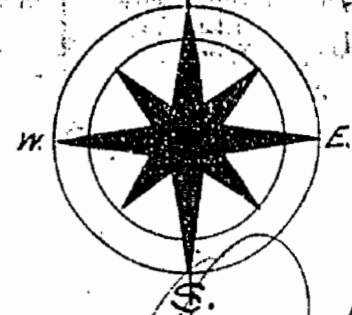
Scale 40 Chains to 1 Inch



M 918

TOWNSHIP OF HARROW.

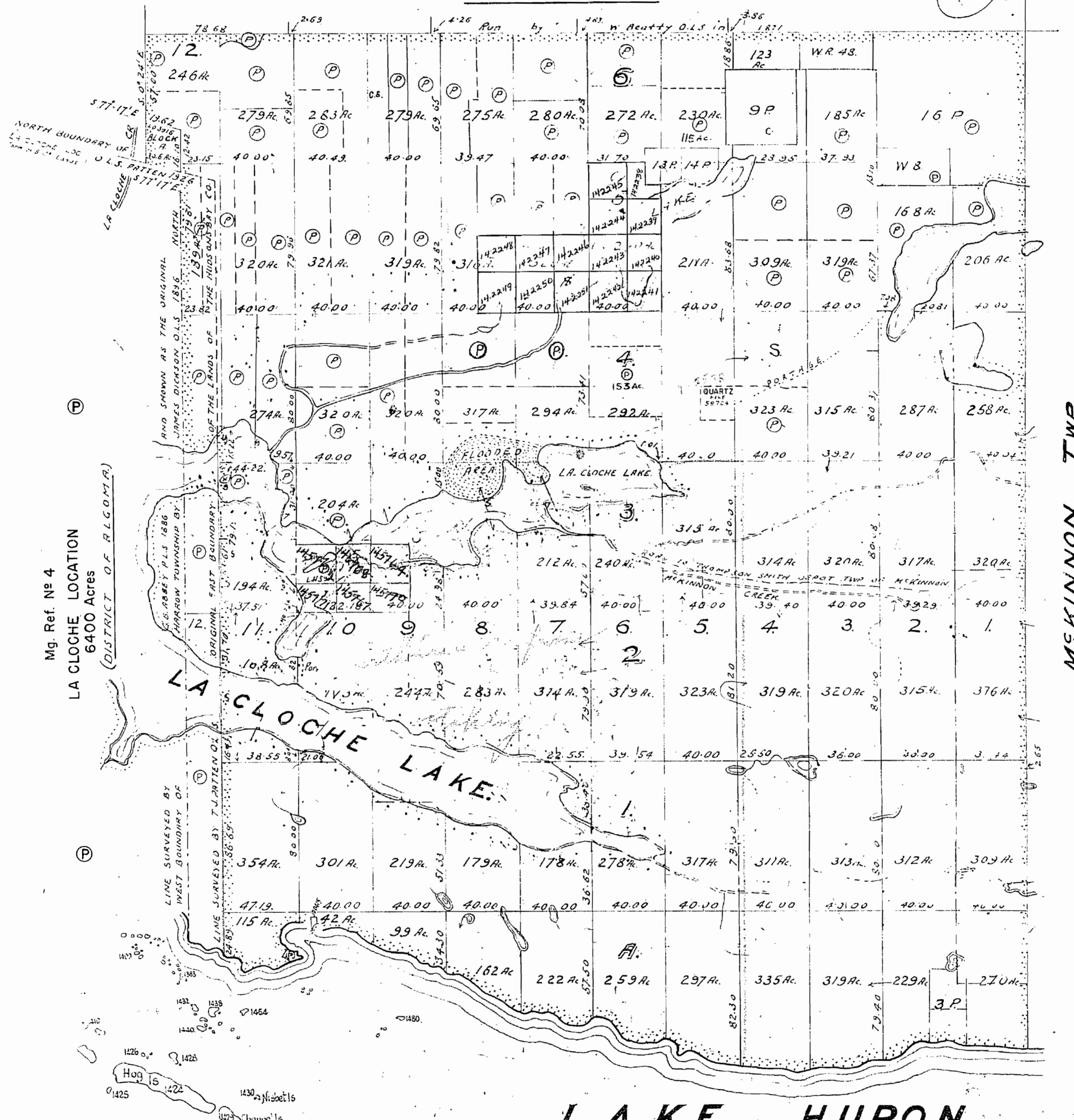
DISTRICT OF SUDBURY.
SUDBURY MINING DIVISION.



NOTE.
400' Surface Rights Reservation
around all Lakes and Rivers.

Scale: 40 chains to an inch.
Sand and gravel on all unpatented mining claims in this township reserved to the crown

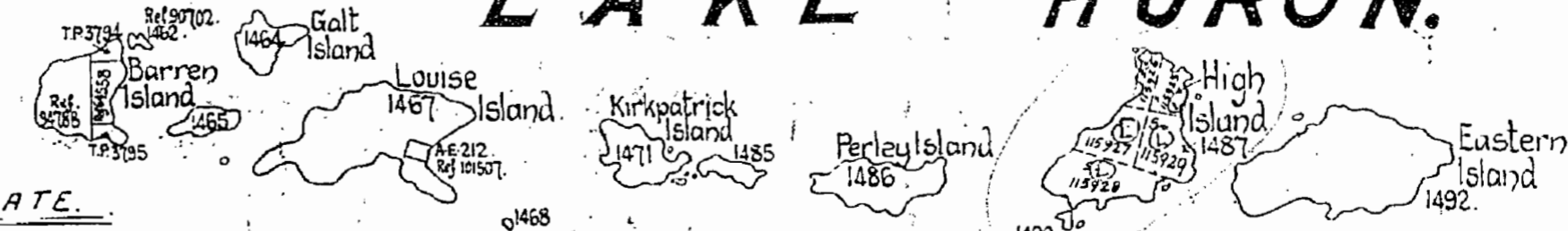
MAY TWP.



Mg. Ref. No 4
LA CLOCHE LOCATION
6400 Acres
(DISTRICT OF ALGOMQUIN)

MCKINNON TWP.

LAKE HURON.



66' Reserve along the shore of
High Island to Dept. of LBF.

CERTIFICATE.

THIS PLAN HAS BEEN PREPARED FOR THE PURPOSE OF ESTABLISHING A REVISED, AND OFFICIAL POSITION OF THE WEST BOUNDARY OF THE TOWNSHIP OF HARROW, INASMUCH AS THE ORIGINAL PLAN OF THE TOWNSHIP AS SHOWN ON PLAN DATED DECEMBER 31ST, 1836 BY JAMES DICKSON O.L.S. IS ERRONEOUS, AND CONFLICTS WITH LANDS OF THE HUDSON'S BAY COMPANY.

THIS PLAN IS TO BE RECOGNIZED AS THE OFFICIAL PLAN OF THE TOWNSHIP OF HARROW, AND SUPERSEDES THE ORIGINAL PLAN OF THE TOWNSHIP BY JAMES DICKSON DATED DECEMBER 31ST, 1836, AND THE TOWNSHIP PLAN AS REVISED BY THE DEPARTMENT OF LANDS AND FORESTS DATED JANUARY 13TH, 1933.

Signed
F. A. MACDOUGALL
DEPUTY MINISTER
DEPARTMENT OF LANDS AND FORESTS
TORONTO, ONT. - APRIL 12TH 1945.

NOTE:- THIS PLAN OF THE TOWNSHIP OF HARROW HAS BEEN COMPILED FROM THE FOLLOWING SURVEY DATA.

1. ORIGINAL PLAN AND FIELD NOTES OF THE TOWNSHIP OF HARROW DATED DECEMBER 31ST, 1836 BY JAMES DICKSON O.L.S.
2. ORIGINAL PLAN AND FIELD NOTES OF THE BROKEN FRONT CONCESSION OF THE TOWNSHIP OF SALTER, DATED NOVEMBER 17TH, 1884, BY THOS. O. BOLGER, P.L.S.
3. FIELD NOTES OF SURVEY MADE IN 1886, BY GA ABBEY P.L.S. OF THE EAST AND PART OF THE NORTH BOUNDARIES OF THE LANDS OF THE HUDSON'S BAY COMPANY.
4. PLAN AND FIELD NOTES OF THE RESURVEY OF THE EAST AND NORTH BOUNDARIES OF THE LANDS OF THE HUDSON'S BAY COMPANY MADE IN 1926 BY T. J. PATTEN O.L.S.
5. TOWNSHIP BOUNDARIES SHOWN THUS -

SIGNED
C. H. FULLERTON
SURVEYOR GENERAL
DEPARTMENT OF LANDS AND FORESTS
TORONTO, ONTARIO - APRIL 12TH 1945.

LAND UNDER LAKE HURON WITHDRAWN FROM STAVING BY CROWN IN COUNCIL DATED APR 30 1912.

M918

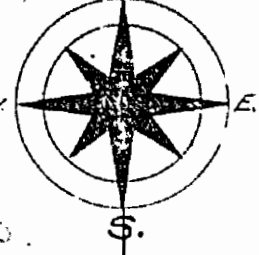
918

land excluded

TOWNSHIP OF HARROW.

DISTRICT OF SUBBURY. SUBBURY MINING DIVISION.

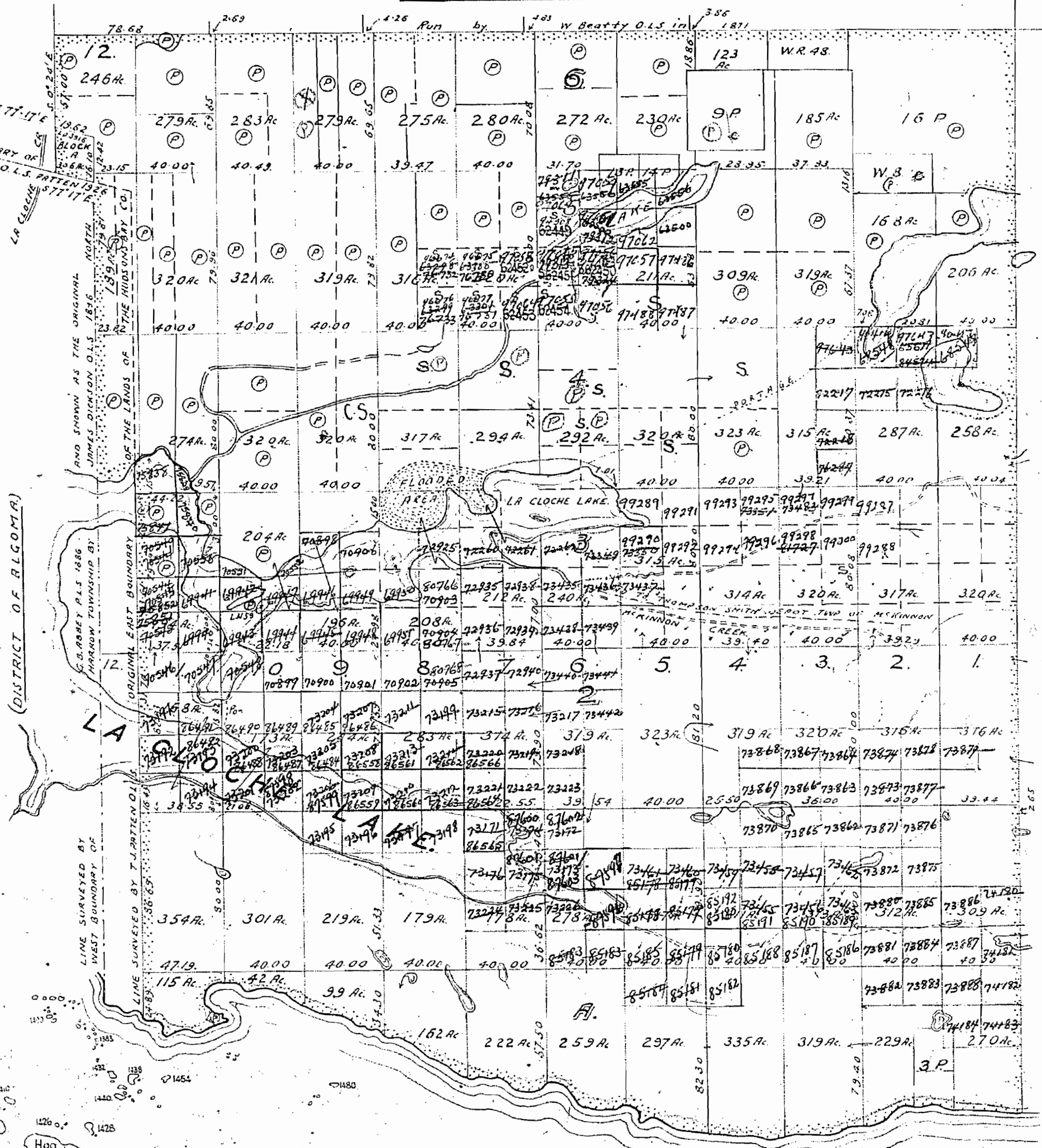
Scale: 40 chains to an inch.



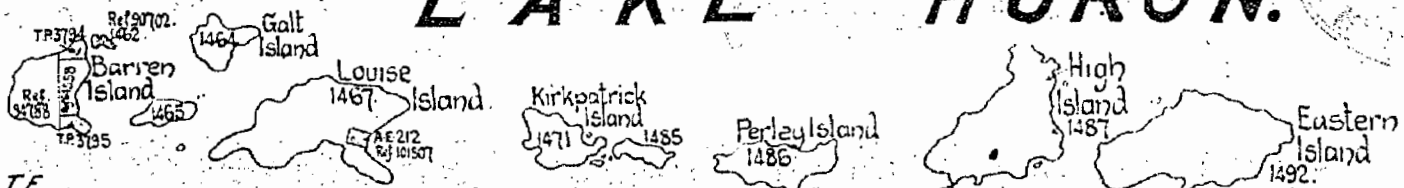
MAY TWP.

HUDSON'S BAY COMPANY'S LAND.
(DISTRICT OF ALGOMA.)

McKINNON TWP.



L A K E H U R O N.



CERTIFICATE.

THIS PLAN HAS BEEN PREPARED FOR THE PURPOSE OF ESTABLISHING A REVISED, AND OFFICIAL POSITION OF THE WEST BOUNDARY OF THE TOWNSHIP OF HARROW INASMUCH AS THE ORIGINAL PLAN OF THE TOWNSHIP AS SHOWN ON PLAN DATED DECEMBER 31ST, 1896 BY JAMES DICKSON O.L.S. IS ERRONEOUS, AND CONFLICTS WITH LANDS OF THE HUDSON'S BAY COMPANY.

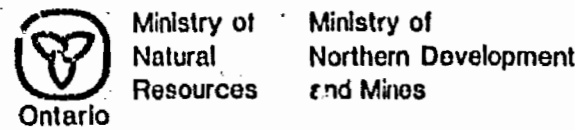
THIS PLAN IS TO BE RECOGNIZED AS THE OFFICIAL PLAN OF THE TOWNSHIP OF HARROW, AND SUPERSEDES THE ORIGINAL PLAN OF THE TOWNSHIP BY JAMES DICKSON DATED DECEMBER 31ST, 1896, AND THE TOWNSHIP PLAN AS REVISED BY THE DEPARTMENT OF LANDS AND FORESTS DATED JANUARY 13TH 1933.

Signed
F. A. MACDOUGALL
DEPUTY MINISTER
DEPARTMENT OF LANDS AND FORESTS
TORONTO, ONT. - APRIL 12TH 1945.

NOTE: THIS PLAN OF THE TOWNSHIP OF HARROW HAS BEEN COMPILED FROM THE FOLLOWING SURVEY DATA:
1. ORIGINAL PLAN AND FIELD NOTES OF THE TOWNSHIP OF HARROW DATED DECEMBER 31ST 1896 BY JAMES DICKSON O.L.S.
2. ORIGINAL PLAN AND FIELD NOTES OF THE BROKEN FRONT CONCESSION OF THE TOWNSHIP OF SALTER DATED NOVEMBER 17TH 1884 BY THOS. O. BOLGER, P.L.S.
3. FIELD NOTES OF SURVEY MADE IN 1886, BY G.B. ABBEY P.L.S. OF THE EAST AND PART OF THE NORTH BOUNDARIES OF THE LANDS OF THE HUDSON'S BAY COMPANY.
4. PLAN AND FIELD NOTES OF THE RESURVEY OF THE EAST AND NORTH BOUNDARIES OF THE LANDS OF THE HUDSON'S BAY COMPANY MADE IN 1926 BY T.J. PATTEN O.L.S.
5. TOWNSHIP BOUNDARIES SHOWN THUS: _____

Signed
C. H. FULLERTON
SURVEYOR GENERAL
DEPARTMENT OF LANDS AND FORESTS
TORONTO, ONTARIO - APRIL 12TH 1945.


M918



INDEX TO LAND DISPOSITION

PLAN G-2964
TOWNSHIP HARROW

M.N.R. ADMINISTRATIVE DISTRICT
ESPANOLA
MINING DIVISION
SUDBURY
LAND TITLES/REGISTRY DIVISION
SUDBURY



SYMBOLS

- Boundary: Township, Meridian, Baseline; Flood allowance; surveyed shoreline; Lot/Concession; surveyed, unsurveyed; Parcel; surveyed, unsurveyed; Right-of-way; road, railway, utility; Reservation; Cliff, Pit, Pile; Contour: Interpolated, Approximate, Depression; Control point (horizontal); Flooded land; Mine head frame; Pipeline (above ground); Railway, single track, double track, abandoned; Road: highway, county, township access, trail, bush; Shoreline (original); Transmission line; Wooded area

DISPOSITION OF CROWN LANDS

- Patent: Surface & Mining Rights; Surface Rights Only; Mining Rights Only; Lease: Surface & Mining Rights; Surface Rights Only; Mining Rights Only; Licence of Occupation; Order-in-Council; Cancelled; Reservation; Sand & Gravel; A.P. 1 AGGREGATE PERMIT 1980 EXPIRY JUNE 30/86

ARE 3 WITHDRAWN FROM DISPOSITION

- MRO - Mining Rights Only; SRO - Surface Rights Only; M + S - Mining and Surface Rights

Table with columns: Description, Order No., Date, Disposition, File. Row: SEC 35, W-5-30/87, MER, 23/2/87, M-3, 193100

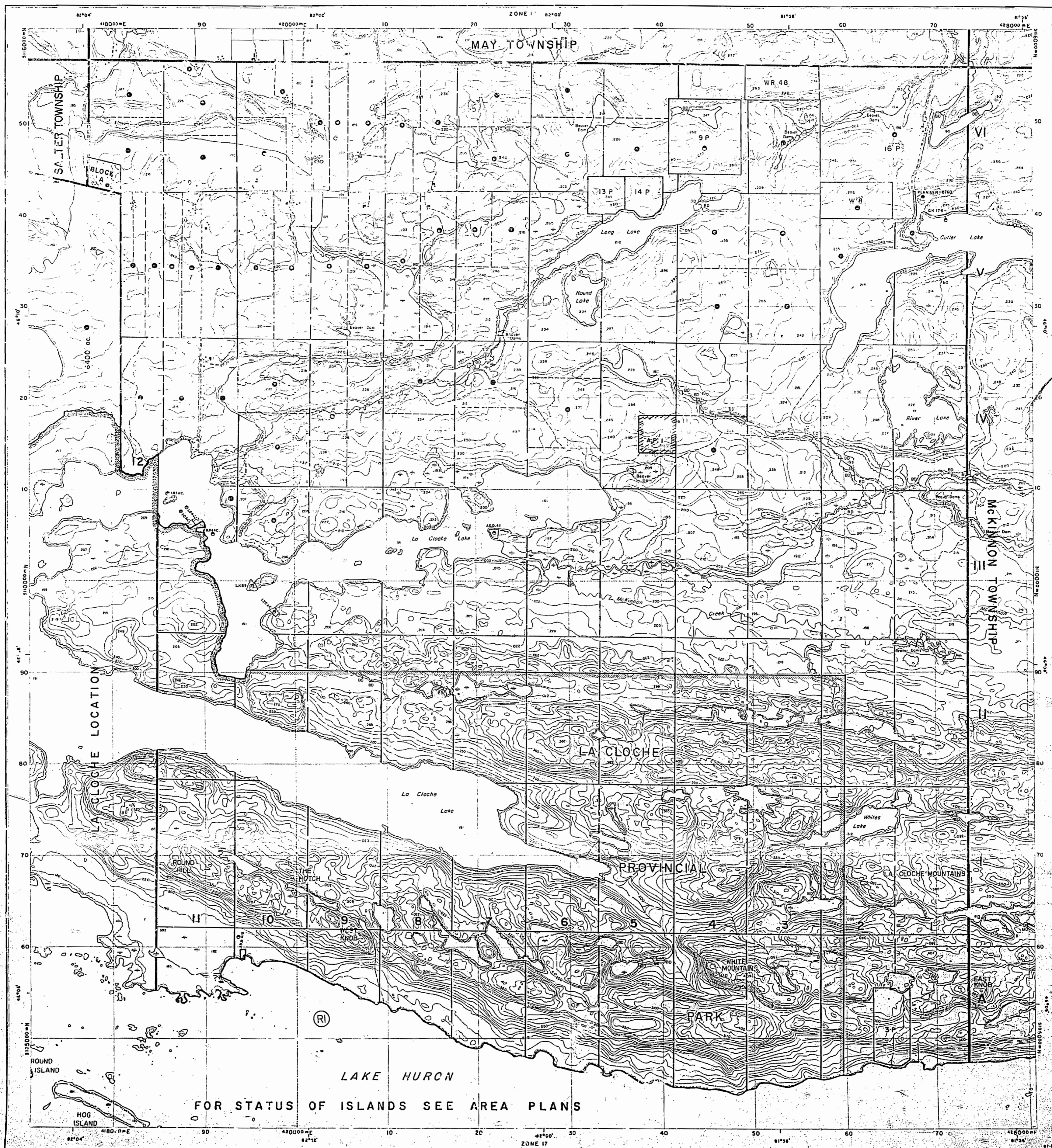
NOTES

LAND UNDER THE WATERS OF LAKE HURON WITHDRAWN FROM STAKING BY ORDER IN COUNCIL DATED 30 APRIL 1912. 400 FOOT SURFACE RIGHTS RESERVATION AROUND ALL LAKES AND RIVERS.

THE INFORMATION THAT APPEARS ON THIS MAP HAS BEEN COMPILED FROM VARIOUS SOURCES AND ACCURACY IS NOT GUARANTEED. THOSE WISHING TO STAKE MINING CLAIMS SHOULD CONSULT WITH THE MINING RECORDER, MINISTRY OF NORTHERN DEVELOPMENT AND MINES, FOR ADDITIONAL INFORMATION ON THE STATUS OF THE LANDS SHOWN HEREON.

Map base and land disposition drafting by Surveys and Mapping Branch, Ministry of Natural Resources

The disposition of land, location of lot fabric and parcel boundaries on this index was compiled for administrative purposes only.




FOR STATUS OF ISLANDS SEE AREA PLANS

TOWNSHIP OF HARROW.

DISTRICT OF SUBURRY. SUBURRY MINING DIVISION.

Scale: 40 chains to an inch.

Sand and gravel on all unpatented mining claims in this township reserved to the crown

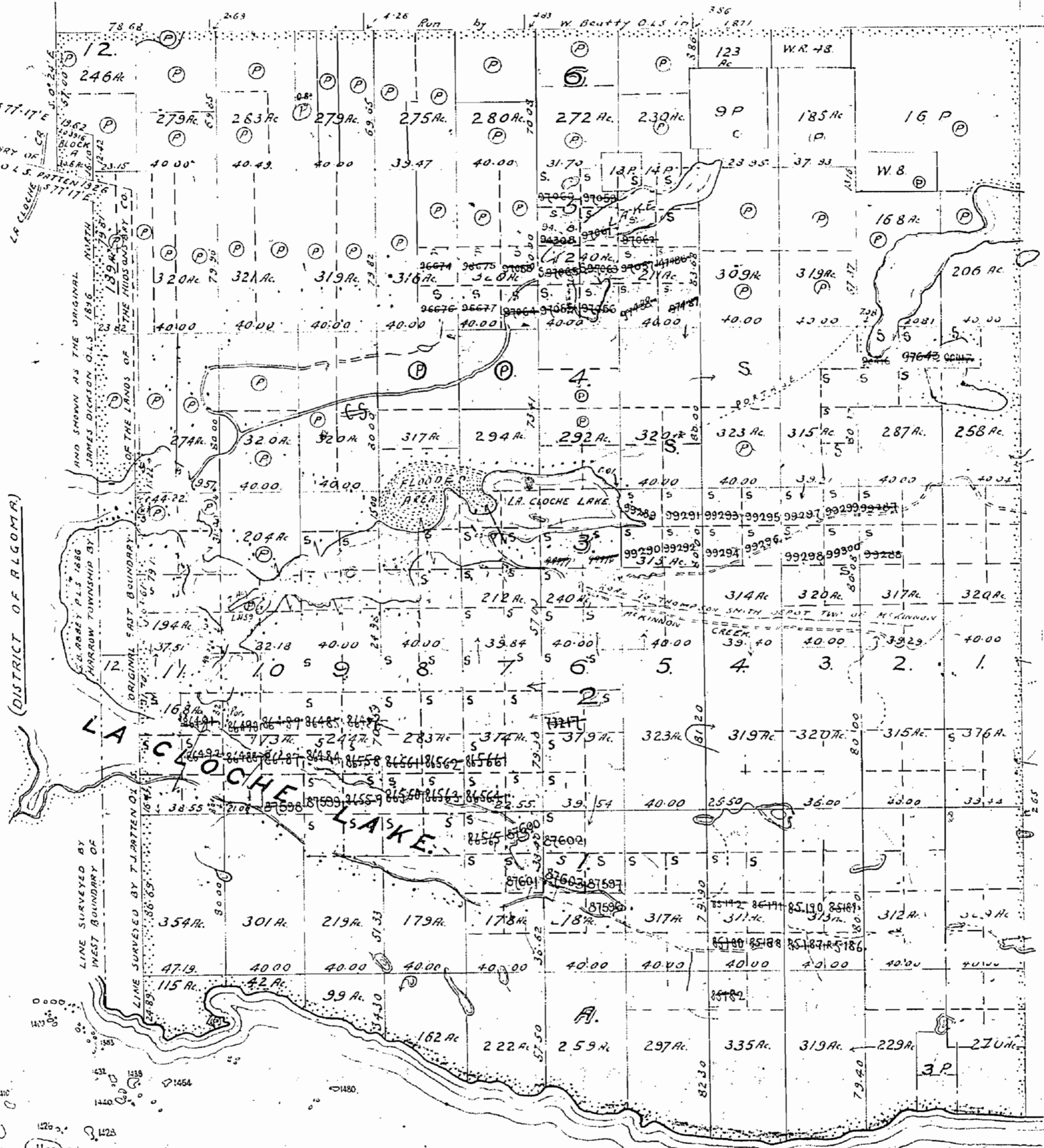


MAY TWP.

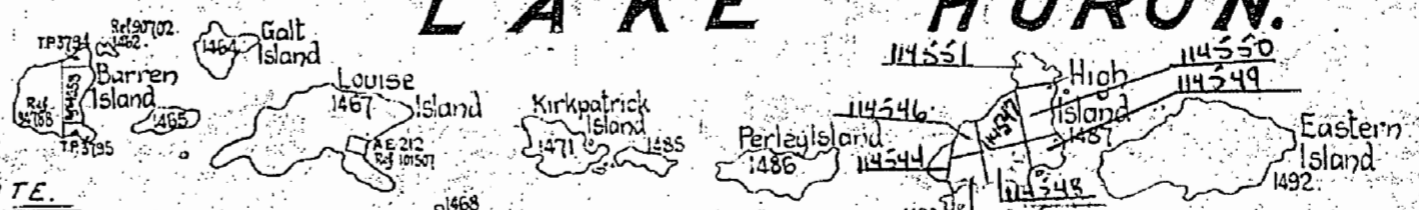
Islands in Lake Huron withdrawn from staking Nov. 23/26 Sect. 39 Sub. (C)

HUDSON'S BAY COMPANY'S LAND.
(DISTRICT OF RLGOMR)

McKINNON TWP.



LAKE HURON.



CERTIFICATE.

THIS PLAN HAS BEEN PREPARED FOR THE PURPOSE OF ESTABLISHING A REVISED, AND OFFICIAL POSITION OF THE WEST BOUNDARY OF THE TOWNSHIP OF HARROW INASMUCH AS THE ORIGINAL PLAN OF THE TOWNSHIP AS SHOWN ON PLAN DATED DECEMBER 31ST, 1896 BY JAMES DICKSON O.L.S. IS ERRONEOUS, AND CONFLICTS WITH LANDS OF THE HUDSON'S BAY COMPANY

THIS PLAN IS TO BE RECOGNIZED AS THE OFFICIAL PLAN OF THE TOWNSHIP OF HARROW, AND SUPERSEDES THE ORIGINAL PLAN OF THE TOWNSHIP BY JAMES DICKSON DATED DECEMBER 31ST, 1896, AND THE TOWNSHIP PLAN AS REVISED BY THE DEPARTMENT OF LANDS AND FORESTS DATED JANUARY 13TH 1933

Signed
F. A. MACDUGALL
DEPUTY MINISTER
DEPARTMENT OF LANDS AND FORESTS
TORONTO, ONT. - APRIL 12TH 1945.

NOTE: THIS PLAN OF THE TOWNSHIP OF HARROW HAS BEEN COMPILED FROM THE FOLLOWING SURVEY DATA

1. ORIGINAL PLAN AND FIELD NOTES OF THE TOWNSHIP OF HARROW DATED DECEMBER 31ST, 1896 BY JAMES DICKSON, O.L.S.
2. ORIGINAL PLAN AND FIELD NOTES OF THE BROKEN FRONT CONCESSION OF THE TOWNSHIP OF SALTER, DATED NOVEMBER 17TH, 1884 BY THOS. O. BOLGER, P.L.S.
3. FIELD NOTES OF SURVEY MADE IN 1885, BY G.A. RABEY P.L.S. OF THE EAST AND PART OF THE NORTH BOUNDARIES OF THE LANDS OF THE HUDSON'S BAY COMPANY.
4. PLAN AND FIELD NOTES OF THE RESURVEY OF THE EAST AND NORTH BOUNDARIES OF THE LANDS OF THE HUDSON'S BAY COMPANY MADE IN 1926 BY T.J. PATTEN O.L.S.
5. TOWNSHIP BOUNDARIES SHOWN THUS: _____

SIGNED

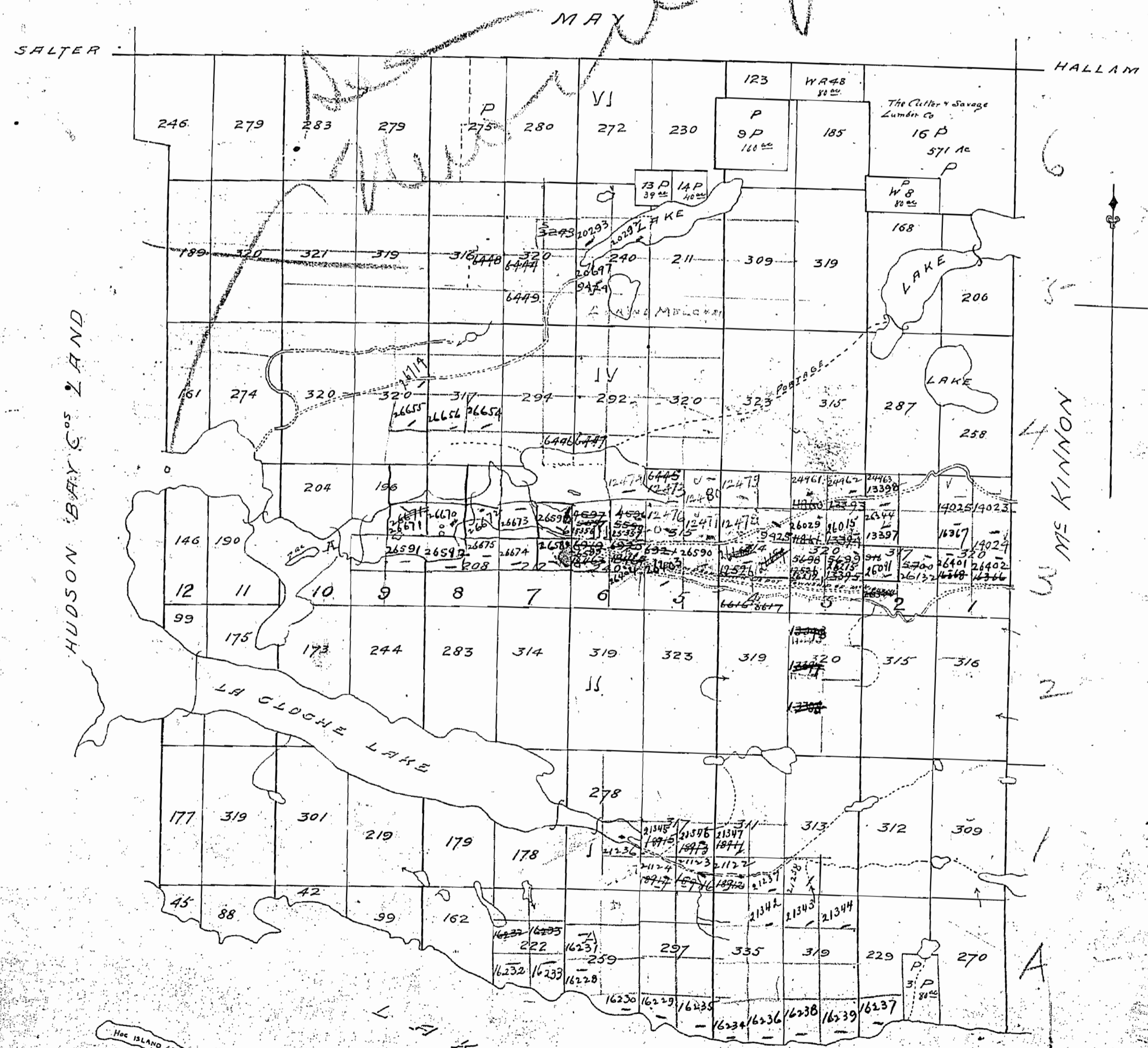
C. H. FULLERTON
SURVEYOR GENERAL
DEPARTMENT OF LANDS AND FORESTS
TORONTO, ONTARIO, APRIL 12TH 1945

LAND UNDER LAKE HURON WITHDRAWN FROM STAKING BY ORDER IN COUNCIL DATED APR. 30, 1912.

M918

HARROW.


Scale 40 Chains to 1 Inch



M 918

TOWNSHIP OF HARROW

DISTRICT OF SUDBURY. SUDBURY MINING DIVISION.



Old

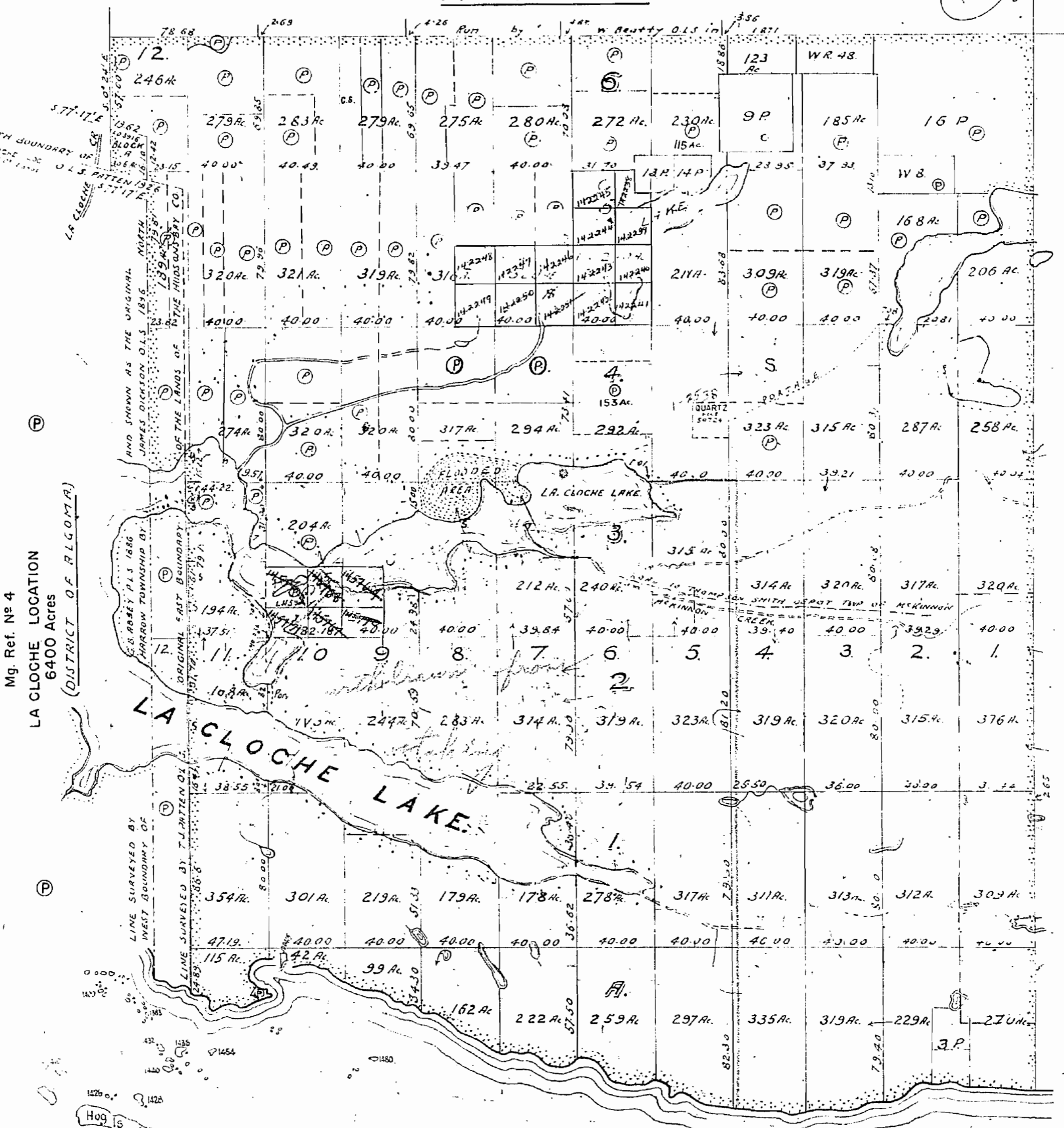
NOTE

400' Surface Rights Reservation
around all Lakes and Rivers.

Scale: 40 chains to an inch.

Sand and gravel of all unpatented mineral lands in this township reserved to the crown

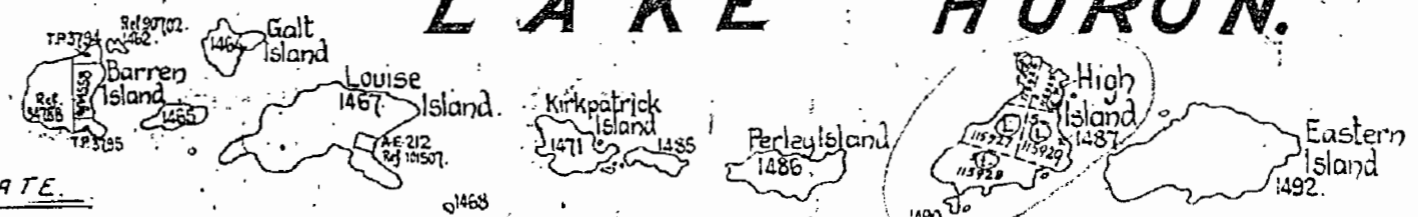
MAY TWP.



Mg. Ref. No 4
LA CLOCHE LOCATION
6400 Acres
(DISTRICT OF ALGOMA)

MCKINNON TWP.

LAKE HURON.



66' Reserve along the shore of
High Island to Dept. of L&F.

CERTIFICATE.

THIS PLAN HAS BEEN PREPARED FOR THE PURPOSE OF ESTABLISHING A REVISED AND OFFICIAL POSITION OF THE WEST BOUNDARY OF THE TOWNSHIP OF HARROW INASMUCH AS THE ORIGINAL PLAN OF THE TOWNSHIP AS SHOWN ON PLAN DATED DECEMBER 31ST, 1896 BY JAMES DICKSON O.L.S. IS ERRONEOUS, AND CONFLICTS WITH LANDS OF THE HUDSON'S BAY COMPANY.

THIS PLAN IS TO BE RECOGNIZED AS THE OFFICIAL PLAN OF THE TOWNSHIP OF HARROW, AND SUPERSEDES THE ORIGINAL PLAN OF THE TOWNSHIP BY JAMES DICKSON DATED DECEMBER 31ST, 1896, AND THE TOWNSHIP PLAN AS REVISED BY THE DEPARTMENT OF LANDS AND FORESTS DATED JANUARY 13TH, 1933.

Signed
A. A. MACDOUGALL
DEPUTY MINISTER
DEPARTMENT OF LANDS AND FORESTS
TORONTO, ONT. - APRIL 12TH, 1935.

NOTE:- THIS PLAN OF THE TOWNSHIP OF HARROW HAS BEEN COMPILED FROM THE FOLLOWING SURVEY DATA:

1. ORIGINAL PLAN AND FIELD NOTES OF THE TOWNSHIP OF HARROW DATED DECEMBER 31ST, 1896 BY JAMES DICKSON, O.L.S.
2. ORIGINAL PLAN AND FIELD NOTES OF THE BROKEN FRONT CONCESSION OF THE TOWNSHIP OF SALTER, DATED NOVEMBER 17TH, 1882 BY THOS. O. BOLGER, P.L.S.
3. FIELD NOTES OF SURVEY MADE IN 1886, BY GEORGE ABBEY, P.L.S. OF THE EAST AND PART OF THE NORTH BOUNDARIES OF THE LANDS OF THE HUDSON'S BAY COMPANY.
4. PLAN AND FIELD NOTES OF THE RESURVEY OF THE EAST AND NORTH BOUNDARIES OF THE LANDS OF THE HUDSON'S BAY COMPANY MADE IN 1926 BY T. J. PATTEN O.L.S.
5. TOWNSHIP BOUNDARIES SHOWN THUS: ————

SIGNED

C. H. FULLERTON
SURVEYOR GENERAL
DEPARTMENT OF LANDS AND FORESTS
TORONTO, ONTARIO - APRIL 12TH, 1935.

LAND OF L.R. LA CLOCHE WITHDRAWN FROM STAKING
BY COUNCIL IN COUNCIL DATED, APR 30, 1912.

M918

918

TOWNSHIP OF HARROW

DISTRICT OF SUDBURY SUDBURY MINING DIVISION.



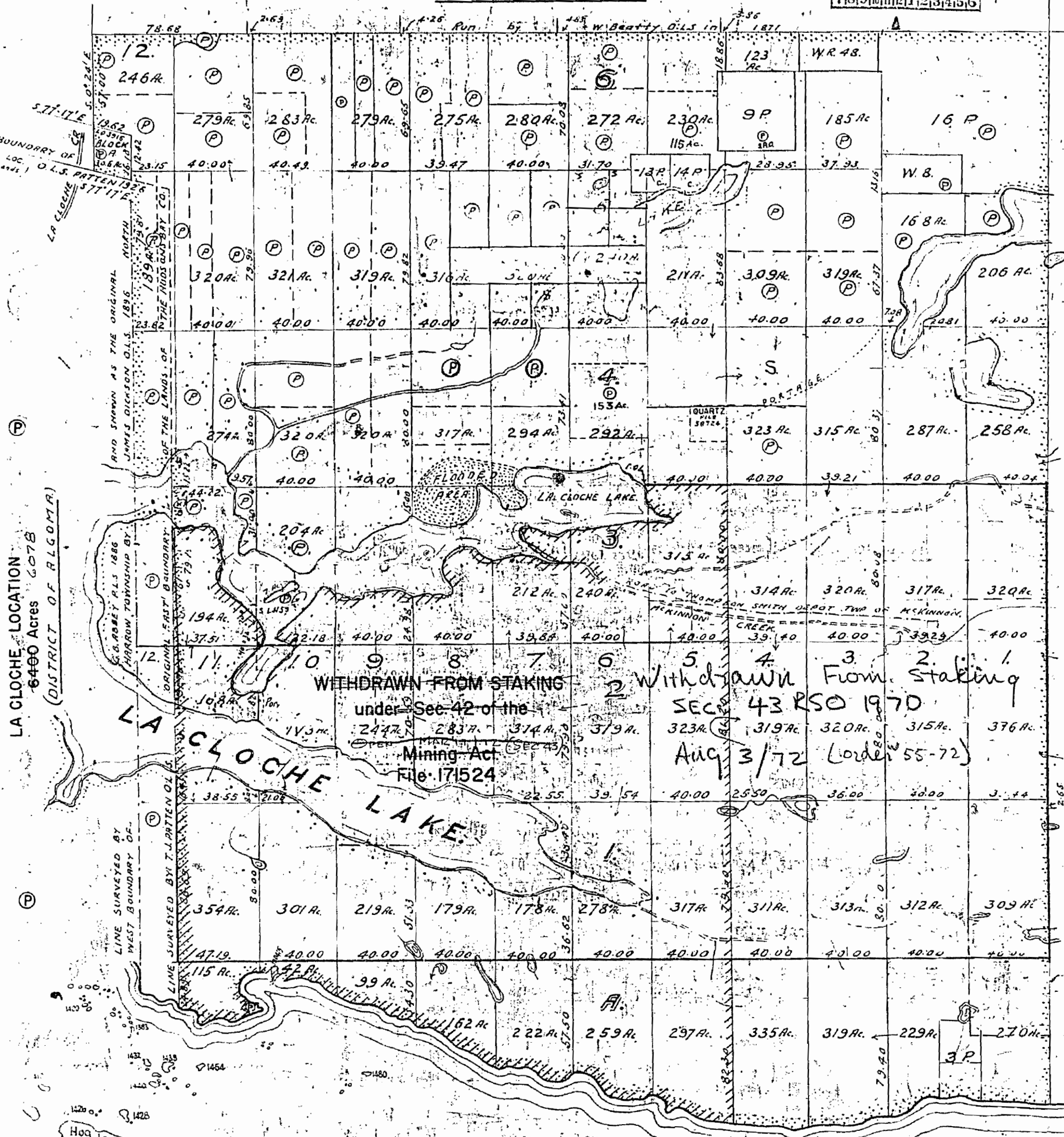
Scale: 40 chains to an inch.

Sand and gravel on all unpatented mining claims in this Township reserved to the crown

MAY TWP.

SUDBURY
RECEIVED
JUN 22 1970
A.M. 7,8,9,10,11,12,1,2,3,4,5,6

NOTE:
400' Surface Rights Reservation
around all Lakes and Rivers.

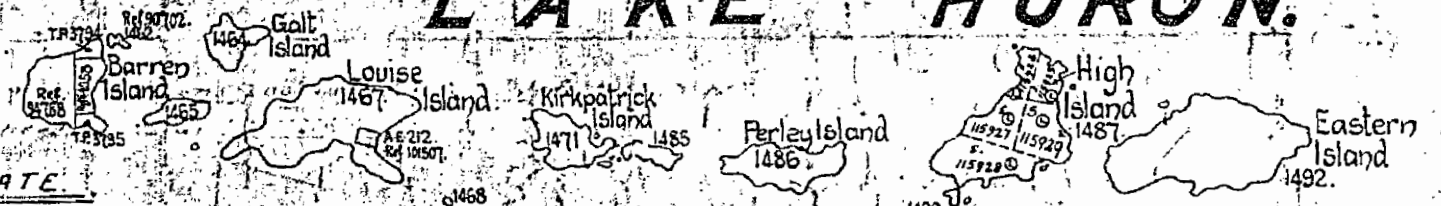


Mg. Ref. No 4
LA CLOCHE LOCATION
6400 Acres 6078
(DISTRICT OF ALGOMQUA)

MCKINNON TWP.

WITHDRAWN FROM STAKING
under Sec 42 of the
Mining Act
File 171524
2 Withdrawn From Staking
SEC 43 RSO 1970
Aug 3/72 (Order 55-72)

LAKE HURON.



66' Reserve along the shore of
High Island to Dept. of L&F
Islands in Lake Huron are
Withdrawn from Staking.
File: 58528

CERTIFICATE

THIS PLAN HAS BEEN PREPARED FOR THE PURPOSE OF ESTABLISHING A REVISED, AND OFFICIAL POSITION OF THE WEST BOUNDARY OF THE TOWNSHIP OF HARROW, INASMUCH AS THE ORIGINAL PLAN OF THE TOWNSHIP, AS SHOWN ON PLAN DATED DECEMBER 31ST, 1896, BY JAMES DICKSON O.L.S. IS ERRONEOUS, AND CONFLICTS WITH LANDS OF THE HUDSONS BAY COMPANY.

THIS PLAN IS TO BE RECOGNIZED AS THE OFFICIAL PLAN OF THE TOWNSHIP OF HARROW, AND SUPERSEDES THE ORIGINAL PLAN OF THE TOWNSHIP BY JAMES DICKSON DATED DECEMBER 31ST, 1896, AND THE TOWNSHIP PLAN AS REVISED BY THE DEPARTMENT OF LANDS AND FORESTS DATED JANUARY 13TH, 1933.

Signed: F. A. MACDOUGALL
DEPUTY MINISTER
DEPARTMENT OF LANDS AND FORESTS
TORONTO, ONT. APRIL 12, 1945.

NOTE: THIS PLAN OF THE TOWNSHIP OF HARROW HAS BEEN COMPILED FROM THE FOLLOWING SURVEY DATA:

1. ORIGINAL PLAN AND FIELD NOTES OF THE TOWNSHIP OF HARROW DATED DECEMBER 31ST, 1896 BY JAMES DICKSON, O.L.S.
2. ORIGINAL PLAN AND FIELD NOTES OF THE BROKEN FRONT CONCESSION OF THE TOWNSHIP OF SALTER, DATED NOVEMBER 17TH, 1884 BY THOS. O. BOLGER, P.L.S.
3. FIELD NOTES OF SURVEY MADE IN 1886, BY G.B. ABBEY, P.L.S. OF THE EAST AND PART OF THE NORTH BOUNDARIES OF THE LANDS OF THE HUDSONS BAY COMPANY.
4. PLAN AND FIELD NOTES OF THE RESURVEY OF THE EAST AND NORTH BOUNDARIES OF THE LANDS OF THE HUDSONS BAY COMPANY MADE IN 1926 BY T.J. PATTEN O.L.S.
5. TOWNSHIP BOUNDARIES SHOWN THUS: -


M918

Signed: C. H. FULLERTON
SURVEYOR GENERAL
DEPARTMENT OF LANDS AND FORESTS
TORONTO, ONTARIO, APRIL 12, 1945.

LAND UNDER LAKE HURON WITHDRAWN FROM STAKING
BY ORDER IN COUNCIL DATED APR 30 1910

TOWNSHIP OF HARROW

DISTRICT OF SUDBURY SUDBURY MINING DIVISION



Areas withdrawn from staking under Section 43 of the Mining Act (R.S.O. 1970).

File	Date	Disposition
163003, vol. 3	3/8/72	surface & mining rights
163003-11 (see Harrow land R. 28)		see Harrow land R. 28

NOTE
400' Surface Rights Reservation
around all Lakes and Rivers.

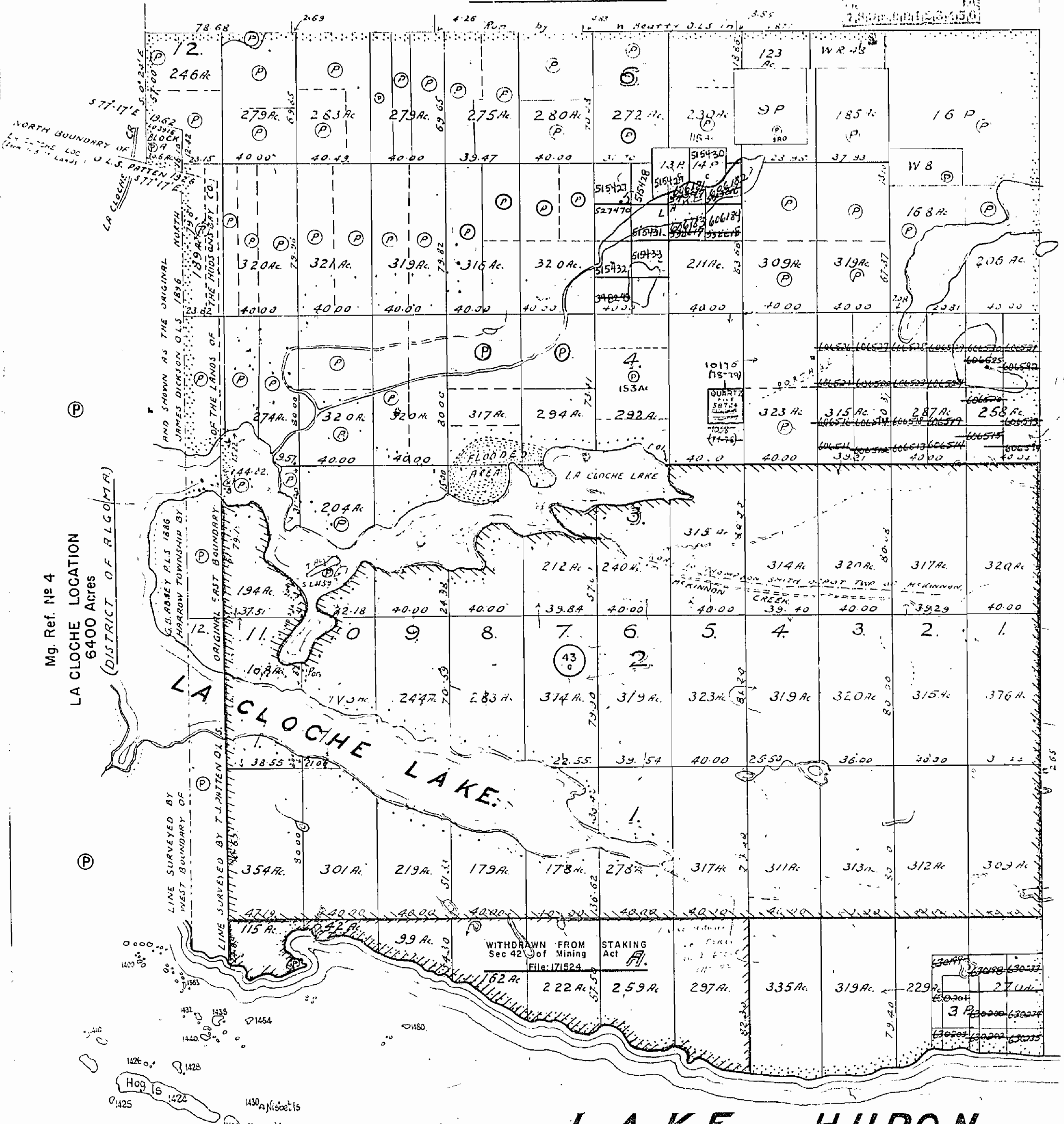
Scale: 40 chains to an inch.

Sand and gravel on oil unpatented mining claims with a tax and reserved to the crown

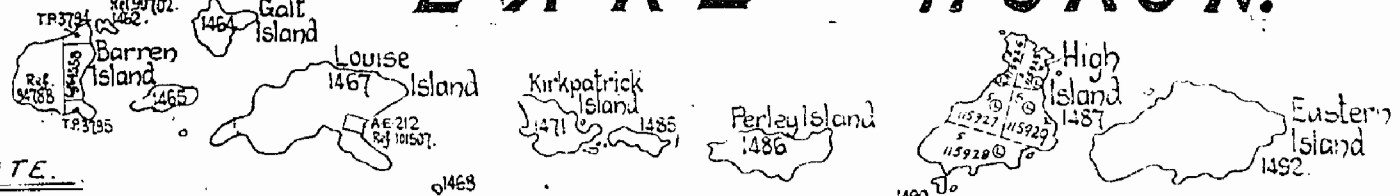
MAY TWP.

AUG 31 1973

M.918



LAKE HURON.



66' Reserve along the shore of High Island to Dept. of L.B.F.

Islands in Lake Huron are Withdrawn from Staking. File: 56528

CERTIFICATE.

THIS PLAN HAS BEEN PREPARED FOR THE PURPOSE OF ESTABLISHING A REVISED, AND OFFICIAL POSITION OF THE WEST BOUNDARY OF THE TOWNSHIP OF HARROW, INASMUCH AS THE ORIGINAL PLAN OF THE TOWNSHIP AS SHOWN ON PLAN DATED DECEMBER 31ST, 1896, BY JAMES DICKSON O.L.S. IS ERRONEOUS, AND CONFLICTS WITH LANDS OF THE HUDSON'S BAY COMPANY.

THIS PLAN IS TO BE RECOGNIZED AS THE OFFICIAL PLAN OF THE TOWNSHIP OF HARROW, AND SUPERSEDES THE ORIGINAL PLAN OF THE TOWNSHIP BY JAMES DICKSON DATED DECEMBER 31ST, 1896, AND THE TOWNSHIP PLAN AS REVISED BY THE DEPARTMENT OF LANDS AND FORESTS DATED JANUARY 13TH 1933.

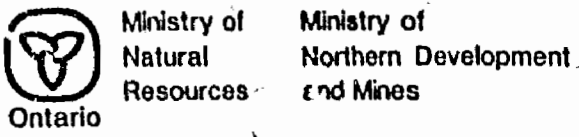
Signed
F. A. MACDOUGALL
DEPUTY MINISTER
DEPARTMENT OF LANDS AND FORESTS,
TORONTO, ONT. - APRIL 12TH 1945.

NOTE: THIS PLAN OF THE TOWNSHIP OF HARROW HAS BEEN COMPILED FROM THE FOLLOWING SURVEY DATA.

1. ORIGINAL PLAN AND FIELD NOTES OF THE TOWNSHIP OF HARROW DATED DECEMBER 31ST 1896 BY JAMES DICKSON O.L.S.
2. ORIGINAL PLAN AND FIELD NOTES OF THE BROKEN FRONT CONCESSION OF THE TOWNSHIP OF SALTER, DATED NOVEMBER 17TH 1884 BY THOS. O. BOLGER P.L.S.
3. FIELD NOTES OF SURVEY MADE IN 1836, BY G.B. ABBEY P.L.S. OF THE EAST AND PART OF THE NORTH BOUNDARIES OF THE LANDS OF THE HUDSON'S BAY COMPANY.
4. PLAN AND FIELD NOTES OF THE RESURVEY OF THE EAST AND NORTH BOUNDARIES OF THE LANDS OF THE HUDSON'S BAY COMPANY MADE IN 1926 BY T. J. PATTEN O.L.S.
5. TOWNSHIP BOUNDARIES SHOWN THUS:—

SIGNED
C. H. FULLERTON
CHIEF OF GENERAL SURVEYS


NOTE:
LAND UNDER THE WATERS OF LAKE HURON WITHDRAWN FROM STAKING BY ORDER IN COUNCIL DATED APRIL 30, 1912.



INDEX TO LAND DISPOSITION

PLAN
G-2964
TOWNSHIP
HARROW

M.N.R. ADMINISTRATIVE DISTRICT
ESPAÑOLA
MINING DIVISION
SUDBURY
LAND TITLES/REGISTRY DIVISION
SUDBURY



SYMBOLS

- Boundary Township, Meridian, Baseline
- Road allowance, surveyed shoreline
- Lot/Concession, surveyed, unsurveyed
- Parcel, surveyed, unsurveyed
- Right-of-way, road, railway, utility
- Reservation
- Cliff, Pit, Pile
- Contour Interpolated, Approximate
- Depression
- Control point (horizontal)
- Flooded land
- Mine head frame
- Pipeline (above ground)
- Railway, single track, double track, abandoned
- Road, highway, county, township access, trail, bush
- Shoreline (original)
- Transmission line
- Wooded area

DISPOSITION OF CROWN LANDS

- Patent Surface & Mining Rights, Surface Rights Only, Mining Rights Only
- Lease Surface & Mining Rights, Surface Rights Only, Mining Rights Only
- Licence of Occupation
- Order-in-Council
- Cancelled
- Reservation
- Sand & Gravel

AREAS WITHDRAWN FROM DISPOSITION

Description	Order No.	Date	Disposition	File
MECS	W-8-30/87	ME	23/2/87	M-3 19610

DATE OF ISSUE

JUN 16 1998

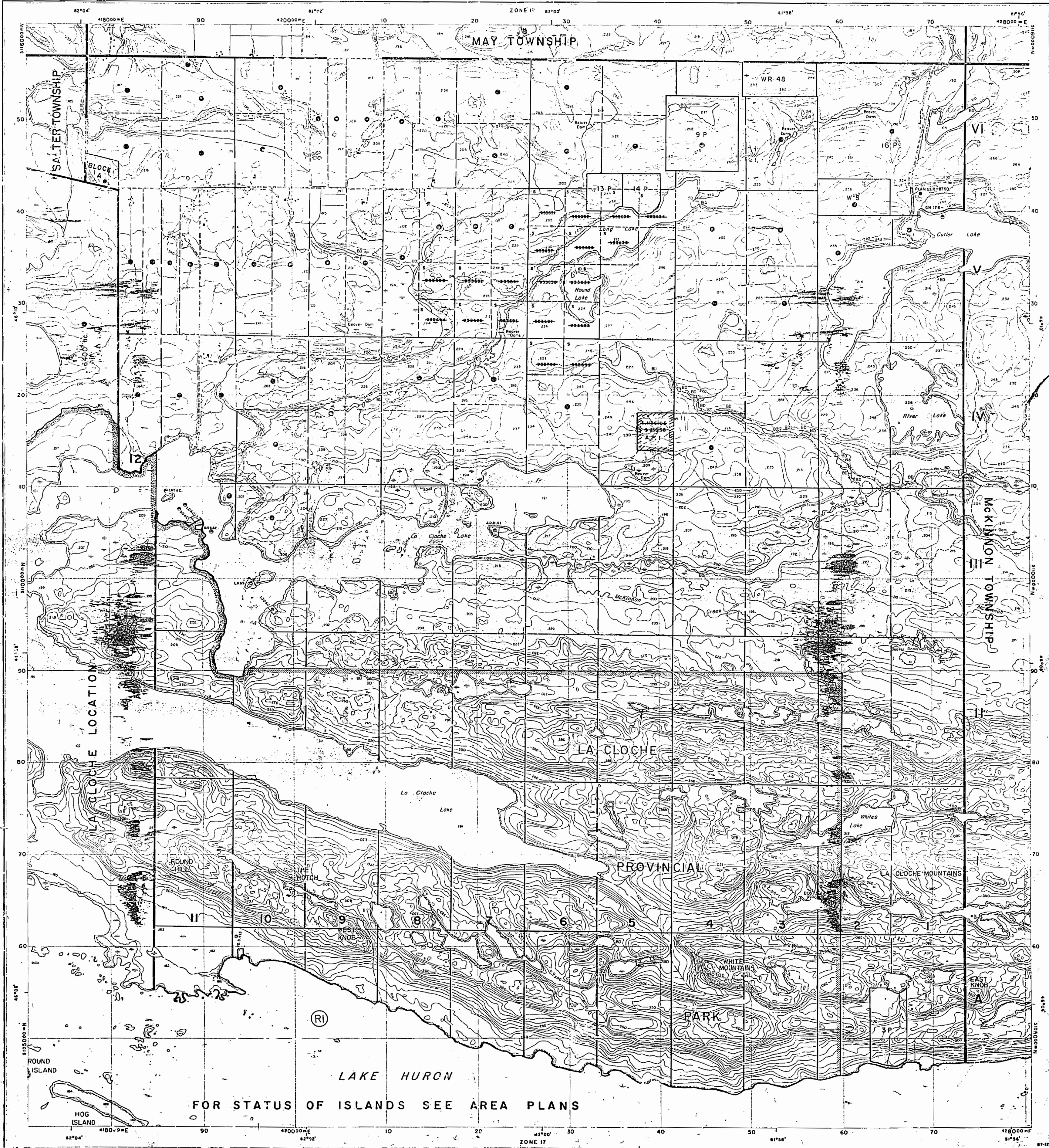
PROVINCIAL RECORDING OFFICE - SUDBURY

NOTES

LAND UNDER THE WATERS OF LAKE HURON WITHDRAWN FROM STAKING BY ORDER IN COUNCIL DATED 30 APRIL 1912.
1400 FOOT SURFACE RIGHTS RESERVATION AROUND ALL LAKES AND RIVERS.

THE INFORMATION THAT APPEARS ON THIS MAP HAS BEEN COMPILED FROM VARIOUS SOURCES AND ACCURACY IS NOT GUARANTEED. THOSE WISHING TO STAKE MINING CLAIMS SHOULD CONSULT WITH THE MINING RECORDER, MINISTRY OF NORTHERN DEVELOPMENT AND MINES, FOR ADDITIONAL INFORMATION ON THE STATUS OF THE LANDS SHOWN HEREON.

Map base and land disposition drafted by Surveys and Mapping Branch, Ministry of Natural Resources. The disposition of land, location of lot fabric and parcel boundaries on this index was compiled for administrative purposes only.




FOR STATUS OF ISLANDS SEE AREA PLANS

TOWNSHIP OF HARROW.

DISTRICT OF SUDBURY.
SUDBURY MINING DIVISION.

Scale: 40 chains to an inch.

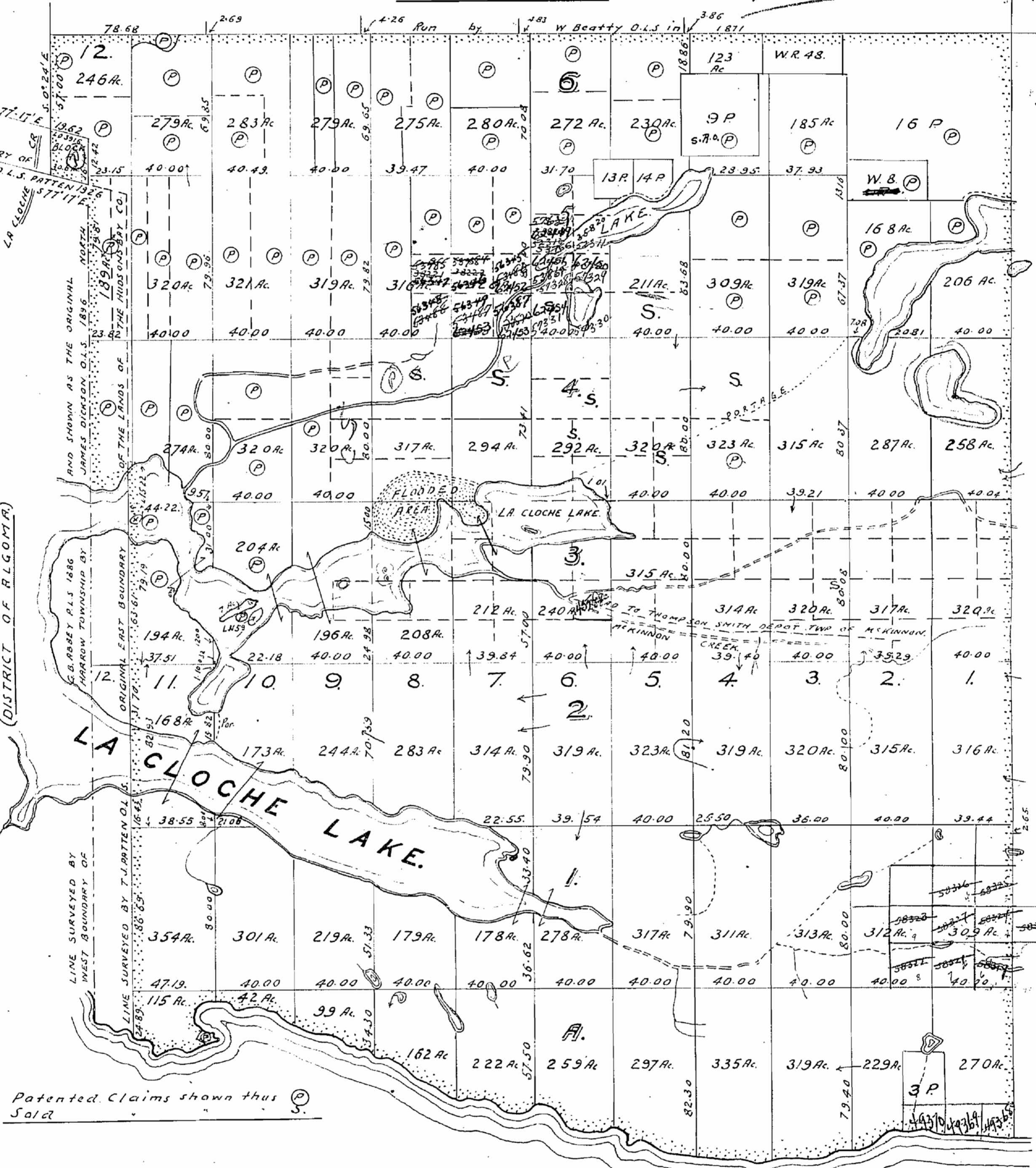


MAY TWP.

200 Rem

HUDSON'S BAY COMPANY'S LAND.
(DISTRICT OF ALGOMQUIN)

McKINNON TWP.



Patented Claims shown thus Sold

LAKE HURON.

CERTIFICATE.

THIS PLAN HAS BEEN PREPARED FOR THE PURPOSE OF ESTABLISHING A REVISED, AND OFFICIAL POSITION OF THE WEST BOUNDARY OF THE TOWNSHIP OF HARROW INASMUCH AS THE ORIGINAL PLAN OF THE TOWNSHIP AS SHOWN ON PLAN DATED DECEMBER 31ST, 1896 BY JAMES DICKSON O.L.S. IS ERRONEOUS, AND CONFLICTS WITH LANDS OF THE HUDSON'S BAY COMPANY.

THIS PLAN IS TO BE RECOGNIZED AS THE OFFICIAL PLAN OF THE TOWNSHIP OF HARROW, AND SUPERSEDES THE ORIGINAL PLAN OF THE TOWNSHIP BY JAMES DICKSON DATED DECEMBER 31ST, 1896, AND THE TOWNSHIP PLAN AS REVISED BY THE DEPARTMENT OF LANDS AND FORESTS DATED JANUARY 13TH 1933.

Signed
F. A. MACDOUGALL
DEPUTY MINISTER
DEPARTMENT OF LANDS AND FORESTS
TORONTO, ONT. - APRIL 12TH 1945.

NOTE:- THIS PLAN OF THE TOWNSHIP OF HARROW HAS BEEN COMPILED FROM THE FOLLOWING SURVEY DATA.

1. ORIGINAL PLAN AND FIELD NOTES OF THE TOWNSHIP OF HARROW DATED DECEMBER 31ST, 1896 BY JAMES DICKSON, O.L.S.
2. ORIGINAL PLAN AND FIELD NOTES OF THE BROKEN FRONT CONCESSION OF THE TOWNSHIP OF SALTER, DATED NOVEMBER 17TH, 1884 BY THOS. O. BOLGER, P.L.S.
3. FIELD NOTES OF SURVEY MADE IN 1886, BY G.B. ABBEY P.L.S. OF THE EAST AND PART OF THE NORTH BOUNDARIES OF THE LANDS OF THE HUDSON'S BAY COMPANY.
4. PLAN AND FIELD NOTES OF THE RESURVEY OF THE EAST AND NORTH BOUNDARIES OF THE LANDS OF THE HUDSON'S BAY COMPANY MADE IN 1926 BY T. J. PATTEN O.L.S.
5. TOWNSHIP BOUNDARIES SHOWN THUS:

SIGNED
C. H. FULLERTON
SURVEYOR GENERAL
DEPARTMENT OF LANDS AND FORESTS
TORONTO, ONTARIO - APRIL 12TH 1945.

M918

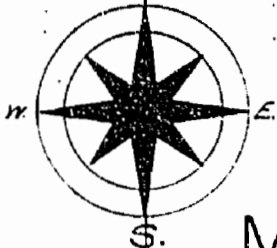
TOWNSHIP OF HARROW

Order No. O-20/85-NEP
Re-Opens Area Withdrawn by
Order No. W.78/83. (See Harrow
Twp. Land Roll File) Nov 1983/210

Areas withdrawn from staking under Section
43 of the Mining Act. (R.S.O. 1970).

File	Date	Disposition
163005, vol. 3	3/8/72	surface mining rights
43 L.S. 5-11 C.O.A. (See Harrow Land Roll File)	1981-09-02	

DISTRICT OF SUDBURY. SUDBURY MINING DIVISION.



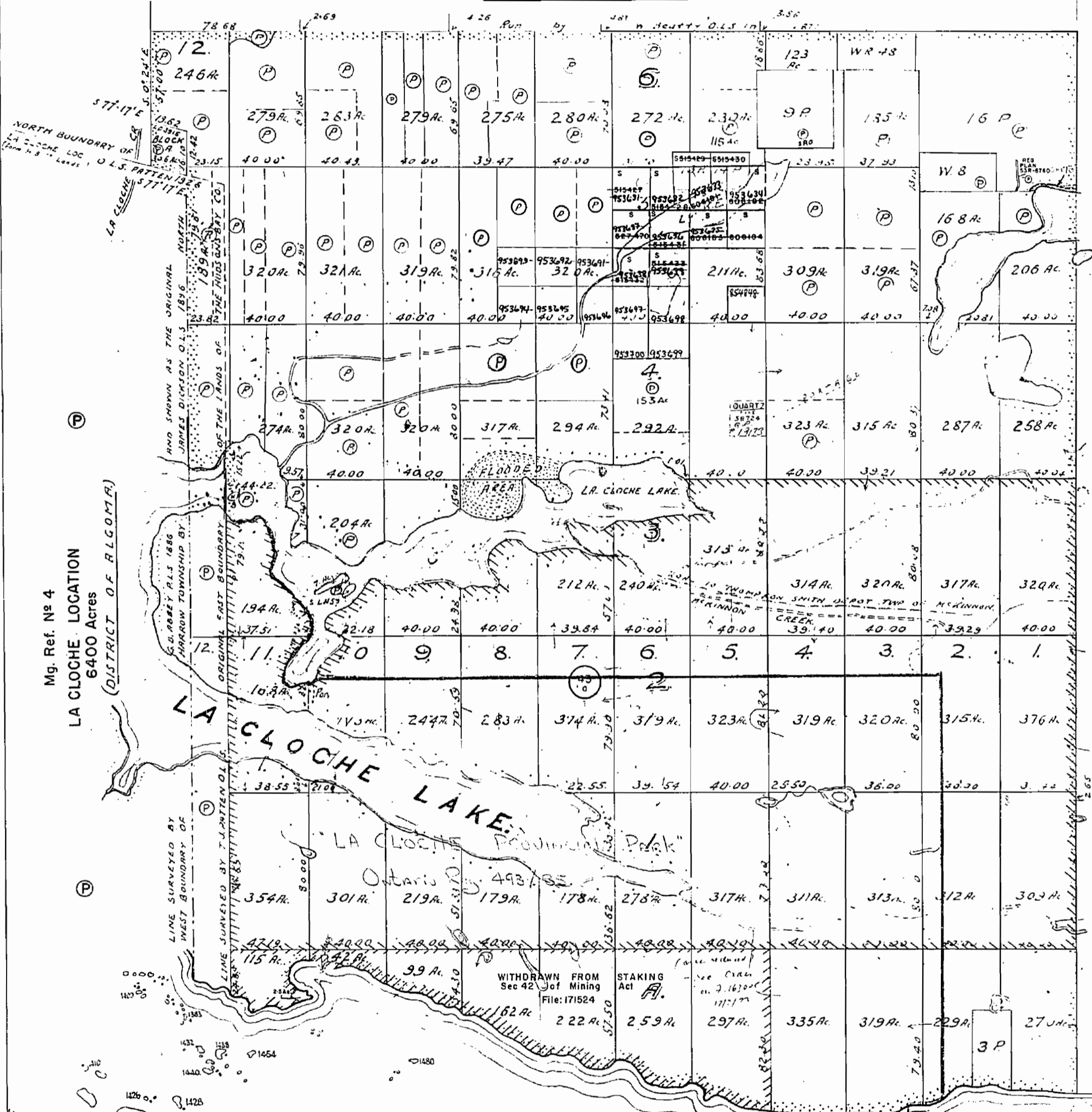
Scale: 40 chains to an inch.

M.918

NOTE

400' Surface Rights Reservation
around all Lakes and Rivers.

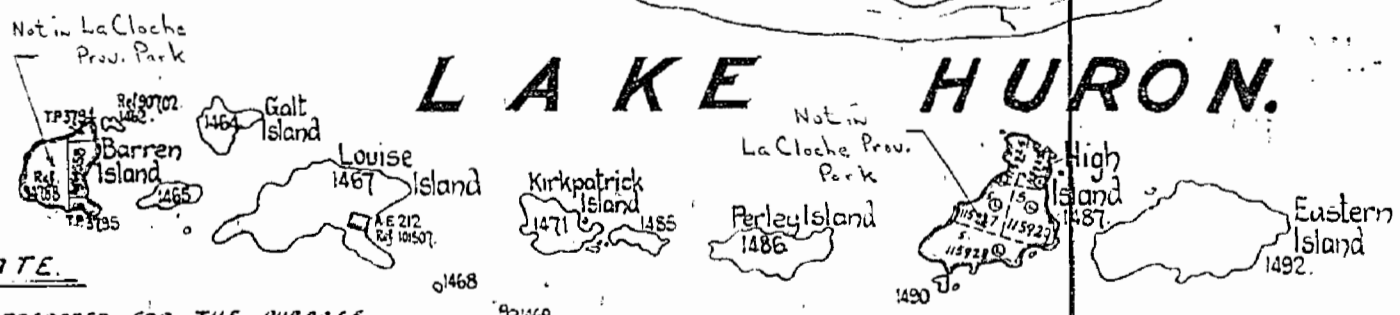
MAY TWP.



MCKINNON TWP.

L A K E H U R O N.

66' Reserve along the shore of
High Island to Dept. of L&F.
Islands in Lake Huron are
Withdrawn from Staking.
File: 58528



CERTIFICATE.

THIS PLAN HAS BEEN PREPARED FOR THE PURPOSE
OF ESTABLISHING A REVISED AND CORRECTED PLAN
OF THE WEST BOUNDARY OF THE TOWNSHIP OF HARROW
INASMUCH AS THE ORIGINAL PLAN OF THE TOWNSHIP
AS SHOWN ON PLAN DATED DECEMBER 31ST, 1836 BY
JAMES DICKSON O.L.S. IS ERRONEOUS, AND CONFLICTS
WITH LANDS OF THE HUDSON'S BAY COMPANY.

THIS PLAN IS TO BE RECOGNIZED AS THE OFFICIAL
PLAN OF THE TOWNSHIP OF HARROW, AND SUPERSEDES
THE ORIGINAL PLAN OF THE TOWNSHIP BY JAMES DICKSON
DATED DECEMBER 31ST, 1836, AND THE TOWNSHIP PLAN
AS REVISED BY THE DEPARTMENT OF LANDS AND FORESTS
DATED JANUARY 13TH, 1945.

Signed
F. A. MACDUGALL
DEPUTY MINISTER
DEPARTMENT OF LANDS AND FORESTS,
TORONTO, ONT. APRIL 12TH 1945.

NOTE:- THIS PLAN OF THE TOWNSHIP OF HARROW HAS BEEN
COMPILED FROM THE FOLLOWING SURVEY DATA.

1. ORIGINAL PLAN AND FIELD NOTES OF THE TOWNSHIP
OF HARROW DATED DECEMBER 31ST 1836 BY JAMES
DICKSON, O.L.S.
2. ORIGINAL PLAN AND FIELD NOTES OF THE BROKEN
FRONT CONVESSION OF THE TOWNSHIP OF HARROW DATED
NOVEMBER 17TH, 1884 BY THOS. O. BOLGER, P.L.S.
3. FIELD NOTES OF SURVEY MADE IN 1836, BY G.B. ABBEY
P.L.S. OF THE EAST AND PART OF THE NORTH
BOUNDARIES OF THE LANDS OF THE HUDSON'S BAY
COMPANY.
4. PLAN AND FIELD NOTES OF THE RESURVEY OF THE
EAST AND NORTH BOUNDARIES OF THE LANDS OF
THE HUDSON'S BAY COMPANY MADE IN 1926 BY
T.J. PATTEN O.L.S.
5. TOWNSHIP BOUNDARIES SHOWN THUS:-

Signed
C. H. FULLERTON
CHIEF OF SURVEYS AND MAPPING
DEPARTMENT OF LANDS AND FORESTS,
TORONTO, ONT. APRIL 12TH 1945.

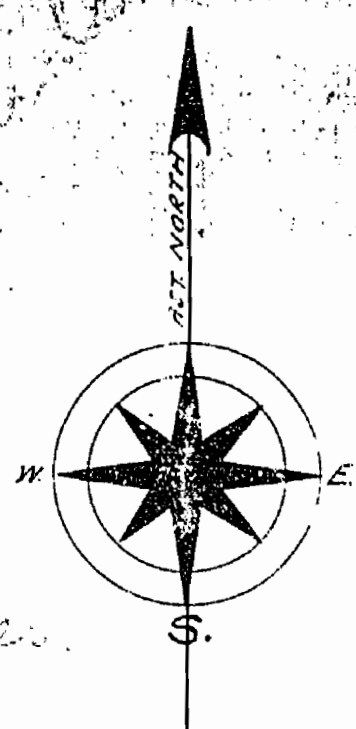
NOTE:
LAND UNDER THE WATERS OF LAKE HURON
WITHDRAWN FROM STAKING BY ORDER IN COUNCIL
DATED APRIL 30, 1912.

Amend & Revise
Revised

TOWNSHIP OF HARROW

DISTRICT OF SUDBURY. SUDBURY MINING DIVISION.

Scale: 40 chains to an inch.

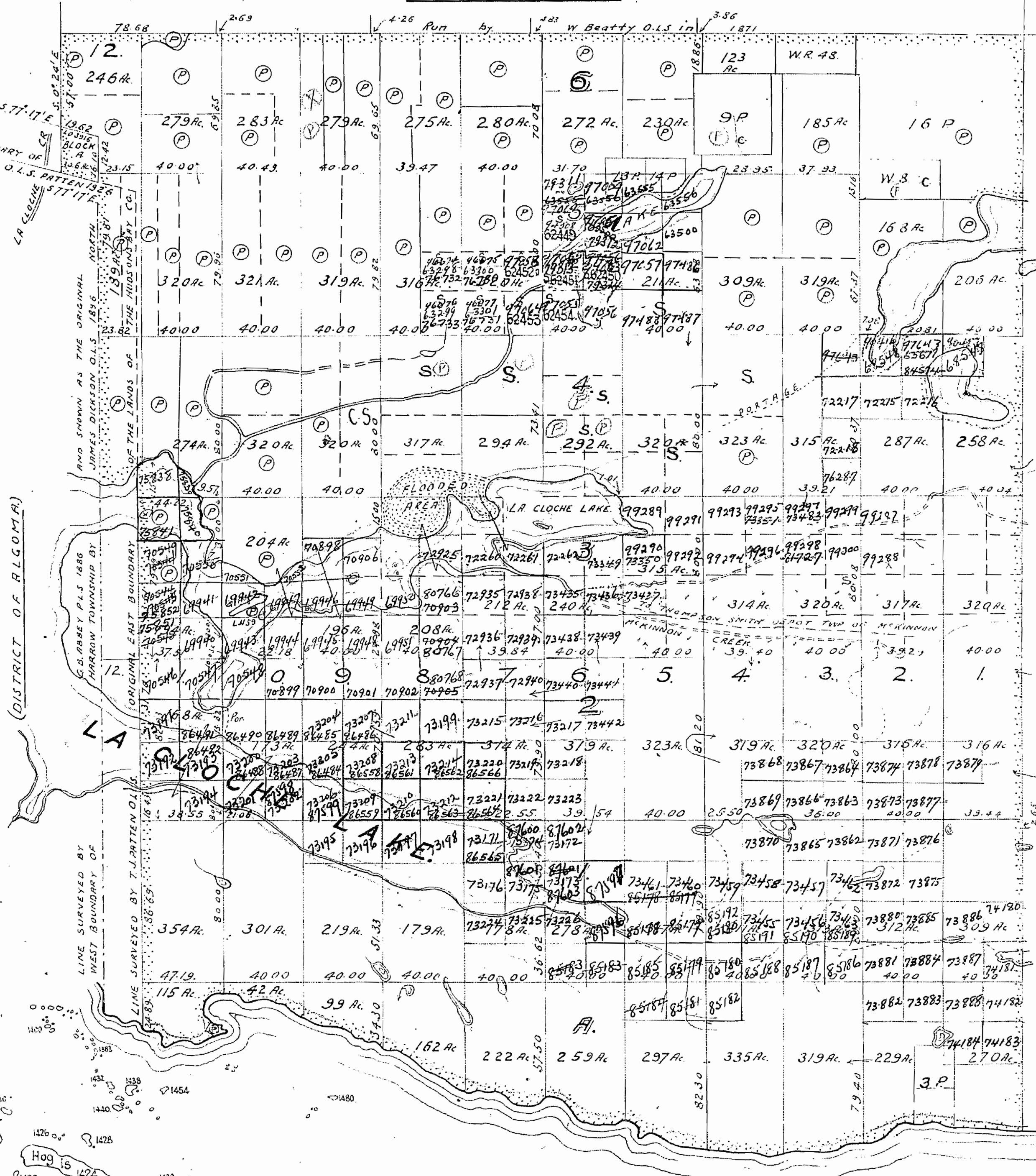


MAY TWP.

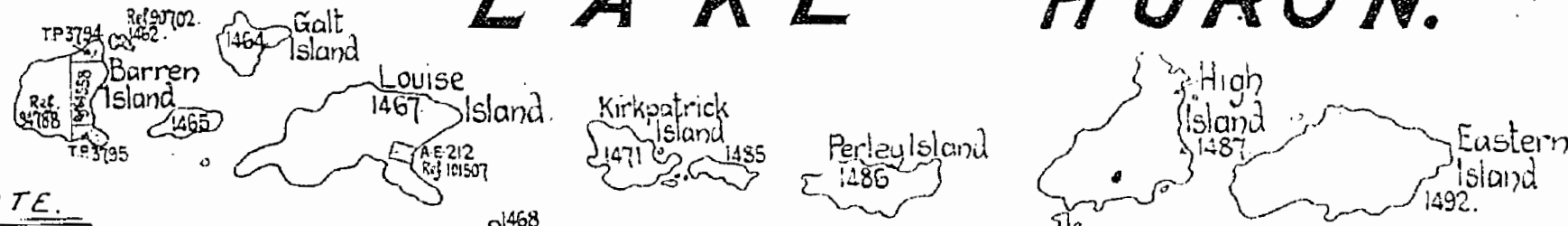
1400' Res.

HUDSON'S BAY COMPANY'S LAND.
(DISTRICT OF ALGOMA)

McKINNON TWP.



LAKE HURON.



CERTIFICATE.

THIS PLAN HAS BEEN PREPARED FOR THE PURPOSE OF ESTABLISHING A REVISED, AND OFFICIAL POSITION OF THE WEST BOUNDARY OF THE TOWNSHIP OF HARROW, INASMUCH AS THE ORIGINAL PLAN OF THE TOWNSHIP AS SHOWN ON PLAN DATED DECEMBER 31ST, 1836 BY JAMES DICKSON O.L.S. IS ERRONEOUS, AND CONFLICTS WITH LANDS OF THE HUDSON'S BAY COMPANY

THIS PLAN IS TO BE RECOGNIZED AS THE OFFICIAL PLAN OF THE TOWNSHIP OF HARROW, AND SUPERSEDES THE ORIGINAL PLAN OF THE TOWNSHIP BY JAMES DICKSON DATED DECEMBER 31ST, 1836, AND THE TOWNSHIP PLAN AS REVISED BY THE DEPARTMENT OF LANDS AND FORESTS DATED JANUARY 13TH 1933.

Signed

F. A. MACDOUGALL
DEPUTY MINISTER
DEPARTMENT OF LANDS AND FORESTS
TORONTO, ONT. - APRIL 12TH 1945.

NOTE: THIS PLAN OF THE TOWNSHIP OF HARROW HAS BEEN COMPILED FROM THE FOLLOWING SURVEY DATA.

1. ORIGINAL PLAN AND FIELD NOTES OF THE TOWNSHIP OF HARROW DATED DECEMBER 31ST 1836 BY JAMES DICKSON O.L.S.
2. ORIGINAL PLAN AND FIELD NOTES OF THE BROKEN FRONT CONCESSION OF THE TOWNSHIP OF SALTER, DATED NOVEMBER 17TH 1884 BY THOS. O. BOLGER, P.L.S.
3. FIELD NOTES OF SURVEY MADE IN 1886, BY GB ABBEY P.L.S. OF THE EAST AND PART OF THE NORTH BOUNDARIES OF THE LANDS OF THE HUDSONS BAY COMPANY.
4. PLAN AND FIELD NOTES OF THE RESURVEY OF THE EAST AND NORTH BOUNDARIES OF THE LANDS OF THE HUDSON'S BAY COMPANY MADE IN 1926 BY T. J. PATTEN O.L.S.
5. TOWNSHIP BOUNDARIES SHOWN THUS: -

SIGNED

C. H. FULLERTON
SURVEYOR GENERAL
DEPARTMENT OF LANDS AND FORESTS
TORONTO, ONTARIO - APRIL 12TH 1945.

918

M918

TOWNSHIP OF HARROW.

DISTRICT OF SUBURRY.
SUBURRY MINING DIVISION.



Scale: 40 chains to an inch.

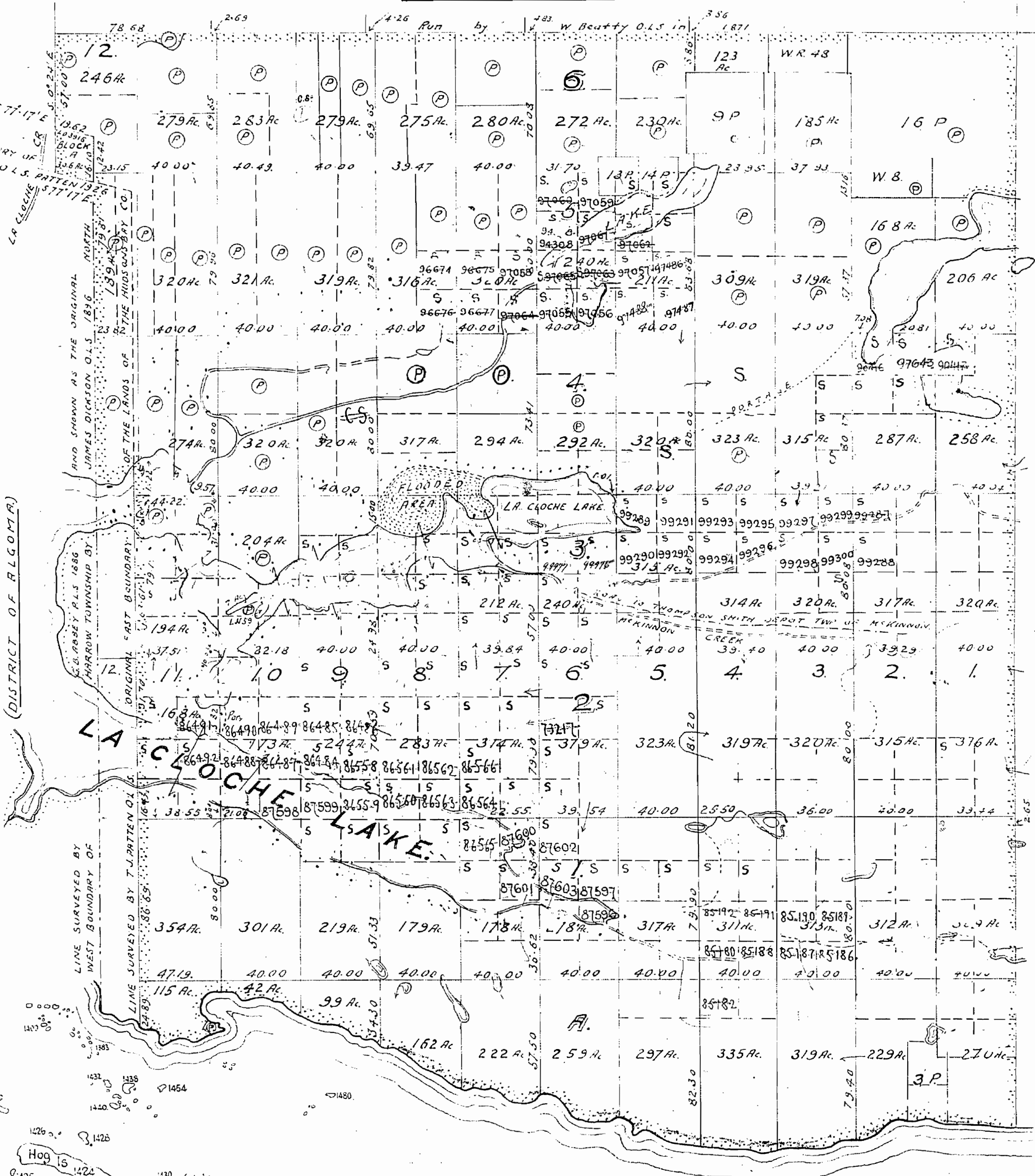
Sand and gravel on all unpatented mining claims in this Township reserved to the crown.

MAY TWP.


Islands in Lake Huron withdrawn from staking 7/10/23/26 Sect. 37 Sub. (C)

HUDSON'S BAY COMPANY'S LAND.
(DISTRICT OF ALGOMA)

McKINNON TWP.



LAKE HURON.



CERTIFICATE.

THIS PLAN HAS BEEN PREPARED FOR THE PURPOSE OF ESTABLISHING A REVISED, AND OFFICIAL POSITION OF THE WEST BOUNDARY OF THE TOWNSHIP OF HARROW INASMUCH AS THE ORIGINAL PLAN OF THE TOWNSHIP AS SHOWN ON PLAN DATED DECEMBER 31ST, 1896 BY JAMES DICKSON O.L.S. IS ERRONEOUS, AND CONFLICTS WITH LANDS OF THE HUDSON'S BAY COMPANY

THIS PLAN IS TO BE RECOGNIZED AS THE OFFICIAL PLAN OF THE TOWNSHIP OF HARROW, AND SUPERSEDES THE ORIGINAL PLAN OF THE TOWNSHIP BY JAMES DICKSON DATED DECEMBER 31ST, 1896, AND THE TOWNSHIP PLAN AS REVISED BY THE DEPARTMENT OF LANDS AND FORESTS DATED JANUARY 13TH 1933.

Signed
F. A. MACDOUGALL
DEPUTY MINISTER
DEPARTMENT OF LANDS AND FORESTS
TORONTO, ONT. - APRIL 12TH 1945.

NOTE: THIS PLAN OF THE TOWNSHIP OF HARROW HAS BEEN COMPILED FROM THE FOLLOWING SURVEY DATA

1. ORIGINAL PLAN AND FIELD NOTES OF THE TOWNSHIP OF HARROW DATED DECEMBER 31ST, 1896 BY JAMES DICKSON, O.L.S.
2. ORIGINAL PLAN AND FIELD NOTES OF THE BROKEN FRONT CONCESSION OF THE TOWNSHIP OF SALTER, DATED NOVEMBER 17TH, 1884 BY THOS. O. BOLGER, P.L.S.
3. FIELD NOTES OF SURVEY MADE IN 1886, BY GR ABBEY P.L.S. OF THE EAST AND PART OF THE NORTH BOUNDARIES OF THE LANDS OF THE HUDSON'S BAY COMPANY.
4. PLAN AND FIELD NOTES OF THE RESURVEY OF THE EAST AND NORTH BOUNDARIES, OF THE LANDS OF THE HUDSON'S BAY COMPANY MADE IN 1926 BY T. J. RATTEN O.L.S.
5. TOWNSHIP BOUNDARIES SHOWN THUS: -

SIGNED
C. H. FULLERTON
SURVEYOR GENERAL
DEPARTMENT OF LANDS AND FORESTS
TORONTO, ONTARIO - APRIL 12TH 1945.

400' Rsvd. b. Dept. of L. & F. shown thus: -
LAND UNDER LAKE HURON WITHDRAWN FROM STAKING
BY ORDER IN COUNCIL DATED APR. 30, 1912.

M918

TOWNSHIP OF HARROW

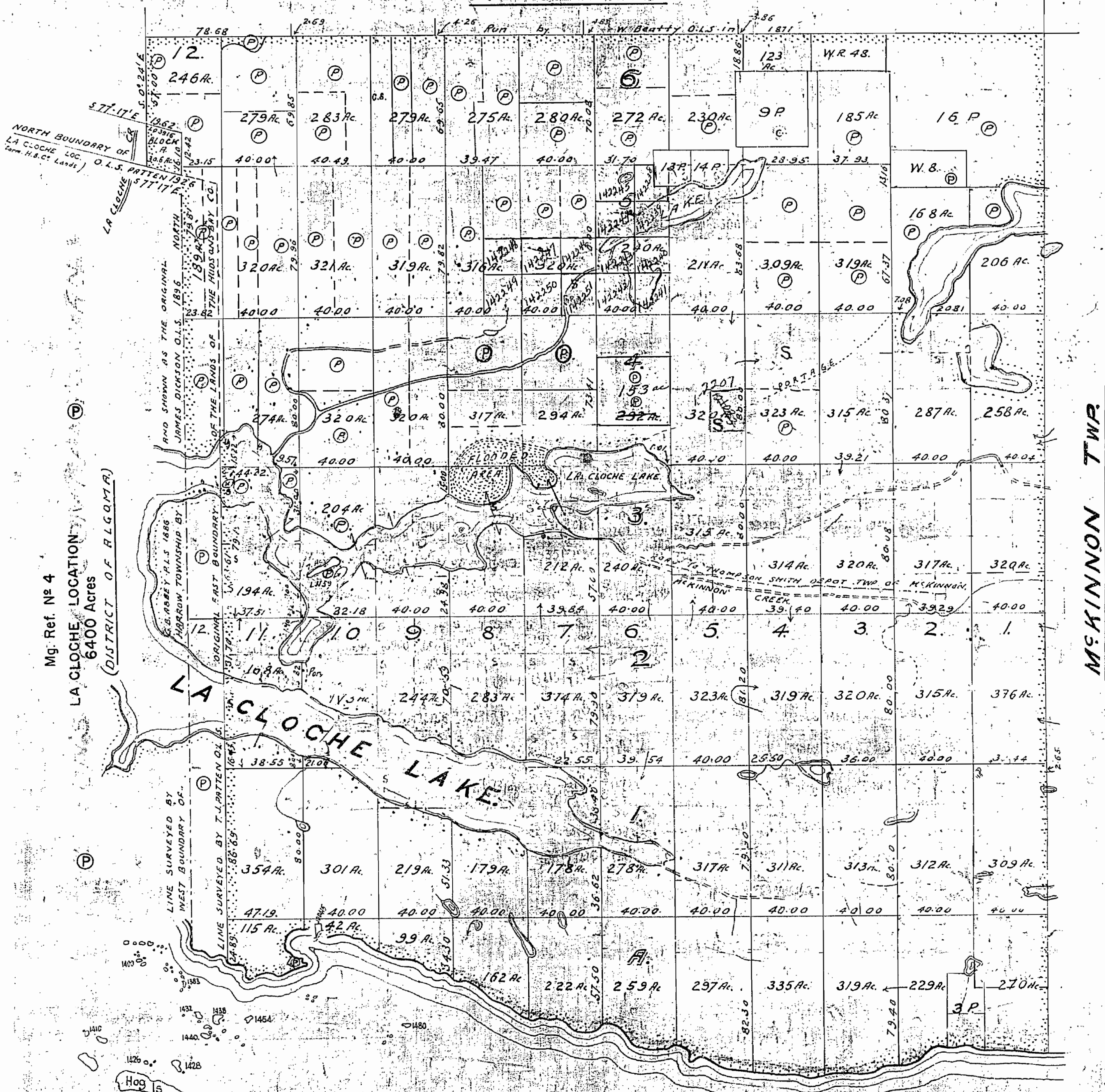
DISTRICT OF SUDBURY.
SUDBURY MINING DIVISION.



Scale: 40 chains to an inch.

Sand and gravel on all unpatented mining claims in this township reserved to the crown.

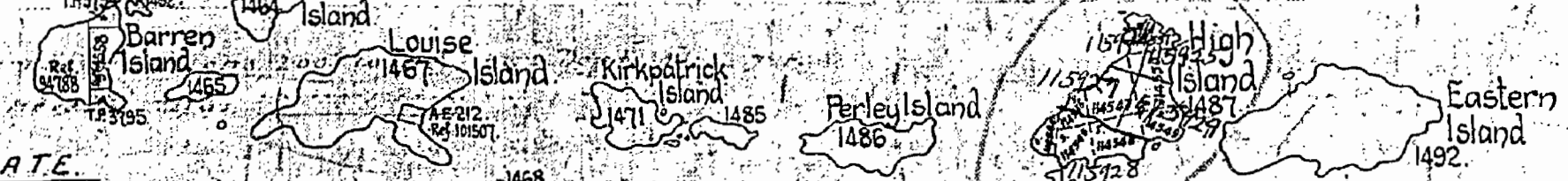
MAY TWP.



Mg. Ref. No 4
LA CLOCHE LOCATION
6400 Acres
(DISTRICT OF ALGOMQUA)

MCKINNON TWP.

LAKE HURON.



CERTIFICATE

THIS PLAN HAS BEEN PREPARED FOR THE PURPOSE OF ESTABLISHING A REVISED, AND OFFICIAL POSITION OF THE WEST BOUNDARY OF THE TOWNSHIP OF HARROW, INASMUCH AS THE ORIGINAL PLAN OF THE TOWNSHIP AS SHOWN ON PLAN DATED DECEMBER 31ST 1836 BY JAMES DICKSON O.L.S. IS ERRONEOUS AND CONFLICTS WITH LANDS OF THE HUDSON'S BAY COMPANY.

THIS PLAN IS TO BE RECOGNIZED AS THE OFFICIAL PLAN OF THE TOWNSHIP OF HARROW, AND SUPERSEDES THE ORIGINAL PLAN OF THE TOWNSHIP BY JAMES DICKSON DATED DECEMBER 31ST 1836, AND THE TOWNSHIP PLAN AS REVISED BY THE DEPARTMENT OF LANDS AND FORESTS DATED JANUARY 13TH 1933.

Signed
F. A. MACDOUGALL
DEPUTY MINISTER
DEPARTMENT OF LANDS AND FORESTS
TORONTO, ONT. - APRIL 22TH 1935.

NOTE: THIS PLAN OF THE TOWNSHIP OF HARROW HAS BEEN COMPILED FROM THE FOLLOWING SURVEY DATA:

1. ORIGINAL PLAN AND FIELD NOTES OF THE TOWNSHIP OF HARROW DATED DECEMBER 31ST 1836 BY JAMES DICKSON, O.L.S.
2. ORIGINAL PLAN AND FIELD NOTES OF THE BROKEN FRONT CONCESSION OF THE TOWNSHIP OF SALTER, DATED NOVEMBER 17TH 1884 BY THOS. O. BOLGER, P.L.S.
3. FIELD NOTES OF SURVEY MADE IN 1886, BY G.A. ABBEY P.L.S. OF THE EAST AND PART OF THE NORTH BOUNDARIES OF THE LANDS OF THE HUDSON'S BAY COMPANY.
4. PLAN AND FIELD NOTES OF THE RESURVEY OF THE EAST AND NORTH BOUNDARIES OF THE LANDS OF THE HUDSON'S BAY COMPANY MADE IN 1926 BY T.J. PATTEN O.L.S.
5. TOWNSHIP BOUNDARIES SHOWN THUS: -

SIGNED
C. H. FULLERTON
SURVEYOR GENERAL
DEPARTMENT OF LANDS AND FORESTS
TORONTO, ONTARIO, APRIL 12TH 1935.

LAND UNDER LAKE HURON WITHDRAWN FROM STAKING BY ORDER IN COUNCIL DATED APR 30 1912

M918

TOWNSHIP OF HARROW.

DISTRICT OF SUDBURY.
SUDBURY MINING DIVISION.

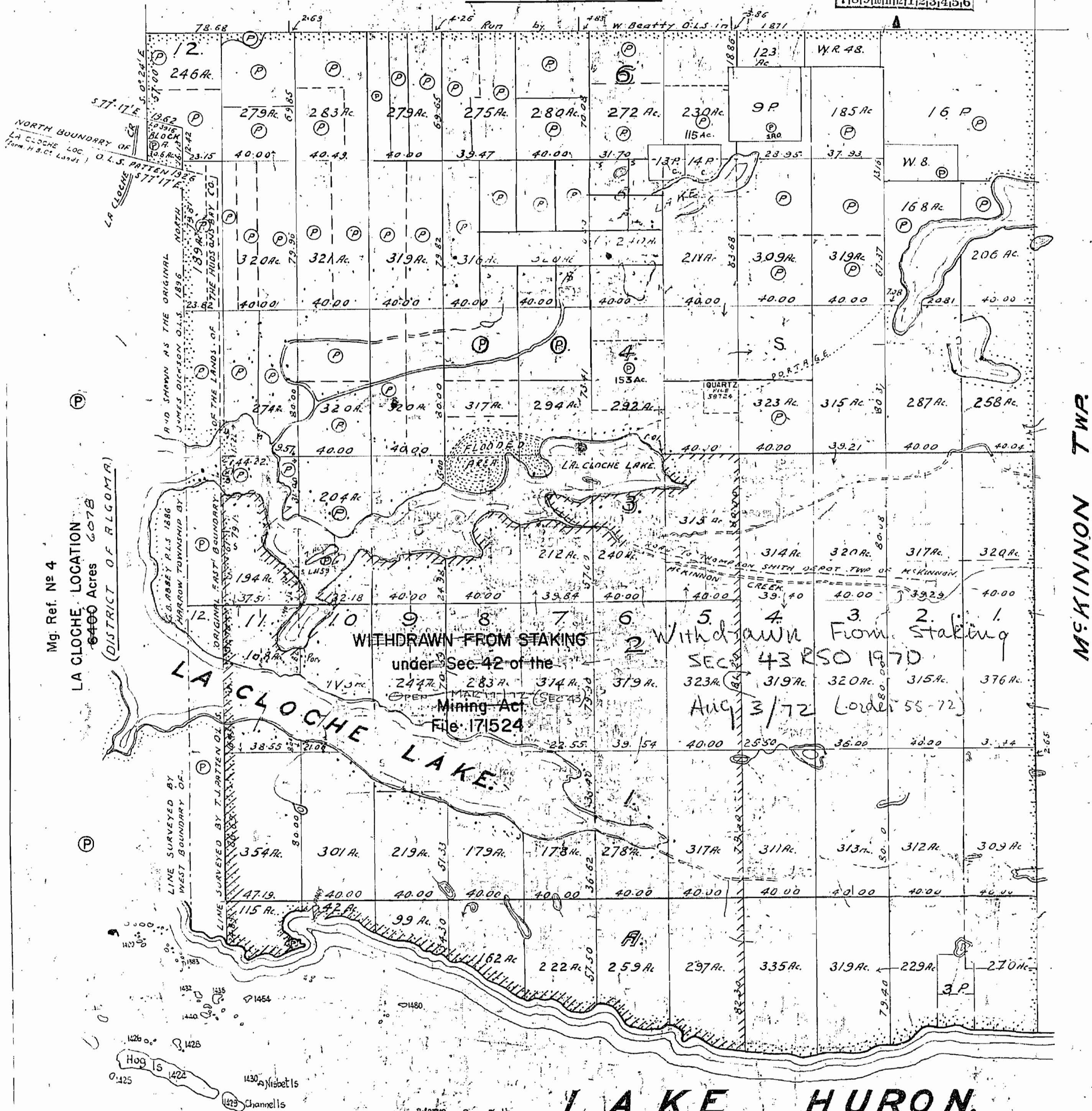


NOTE.
400' Surface Rights Reservation
around all Lakes and Rivers.

Scale: 40 chains to an inch.
Sand and gravel on all unpatented mining claims in this township reserved to the crown.

SUDBURY
MINING DIV.
RECEIVED
JUN 23 1970
A.M. P.M.
7,8,9,10,11,12,13,14,5,6

MAY TWP.



66' Reserve along the shore of
High Island to Dept. of L&F.
Islands in Lake Huron are
Withdrawn from Staking.
File: 58528

CERTIFICATE

THIS PLAN HAS BEEN PREPARED FOR THE PURPOSE OF ESTABLISHING A REVISED, AND OFFICIAL, POSITION OF THE WEST BOUNDARY OF THE TOWNSHIP OF HARROW, INASMUCH AS THE ORIGINAL PLAN OF THE TOWNSHIP, AS SHOWN ON PLAN DATED DECEMBER 31ST, 1836, BY JAMES DICKSON O.L.S. IS ERRONEOUS, AND CONFLICTS WITH LANDS OF THE HUDSON'S BAY COMPANY.

THIS PLAN IS TO BE RECOGNIZED AS THE OFFICIAL PLAN OF THE TOWNSHIP OF HARROW, AND SUPERSEDES THE ORIGINAL PLAN OF THE TOWNSHIP BY JAMES DICKSON DATED DECEMBER 31ST, 1836, AND THE TOWNSHIP PLAN AS REVISED BY THE DEPARTMENT OF LANDS AND FORESTS DATED JANUARY 31ST, 1933.

Signed
F. A. MAC DOUGALL
DEPUTY MINISTER
DEPARTMENT OF LANDS AND FORESTS
TORONTO, ONT. APRIL 12TH 1945.

NOTE: THIS PLAN OF THE TOWNSHIP OF HARROW HAS BEEN COMPILED FROM THE FOLLOWING SURVEY DATA:

1. ORIGINAL PLAN AND FIELD NOTES OF THE TOWNSHIP OF HARROW DATED DECEMBER 31ST, 1836 BY JAMES DICKSON, O.L.S.
2. ORIGINAL PLAN AND FIELD NOTES OF THE BROKEN FRONT CONCESSION OF THE TOWNSHIP OF SALTER, DATED NOVEMBER 17TH, 1884 BY THOS. O. BOLGER, P.L.S.
3. FIELD NOTES OF SURVEY MADE IN 1886, BY G.B. ABBEY, P.L.S. OF THE EAST AND PART OF THE NORTH BOUNDARIES OF THE LANDS OF THE HUDSON'S BAY COMPANY.
4. PLAN AND FIELD NOTES OF THE RESURVEY OF THE EAST AND NORTH BOUNDARIES OF THE LANDS OF THE HUDSON'S BAY COMPANY MADE IN 1926 BY T.J. PATTEN O.L.S.
5. TOWNSHIP BOUNDARIES SHOWN THUS: -

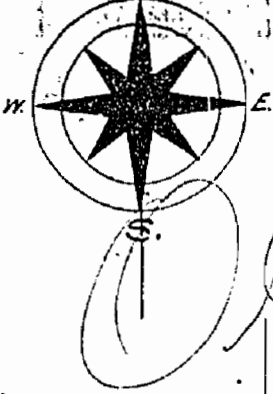
Signed
C. H. FULLERTON
SURVEYOR GENERAL
DEPARTMENT OF LANDS AND FORESTS
TORONTO, ONT. APR. 12TH 1945.

M918

LAND UNDER LA F. M. U.M. WITHDRAWN FROM STAKING
BY ORDER OF COUNCIL, HALD. APR 30 1970.

TOWNSHIP OF HARROW

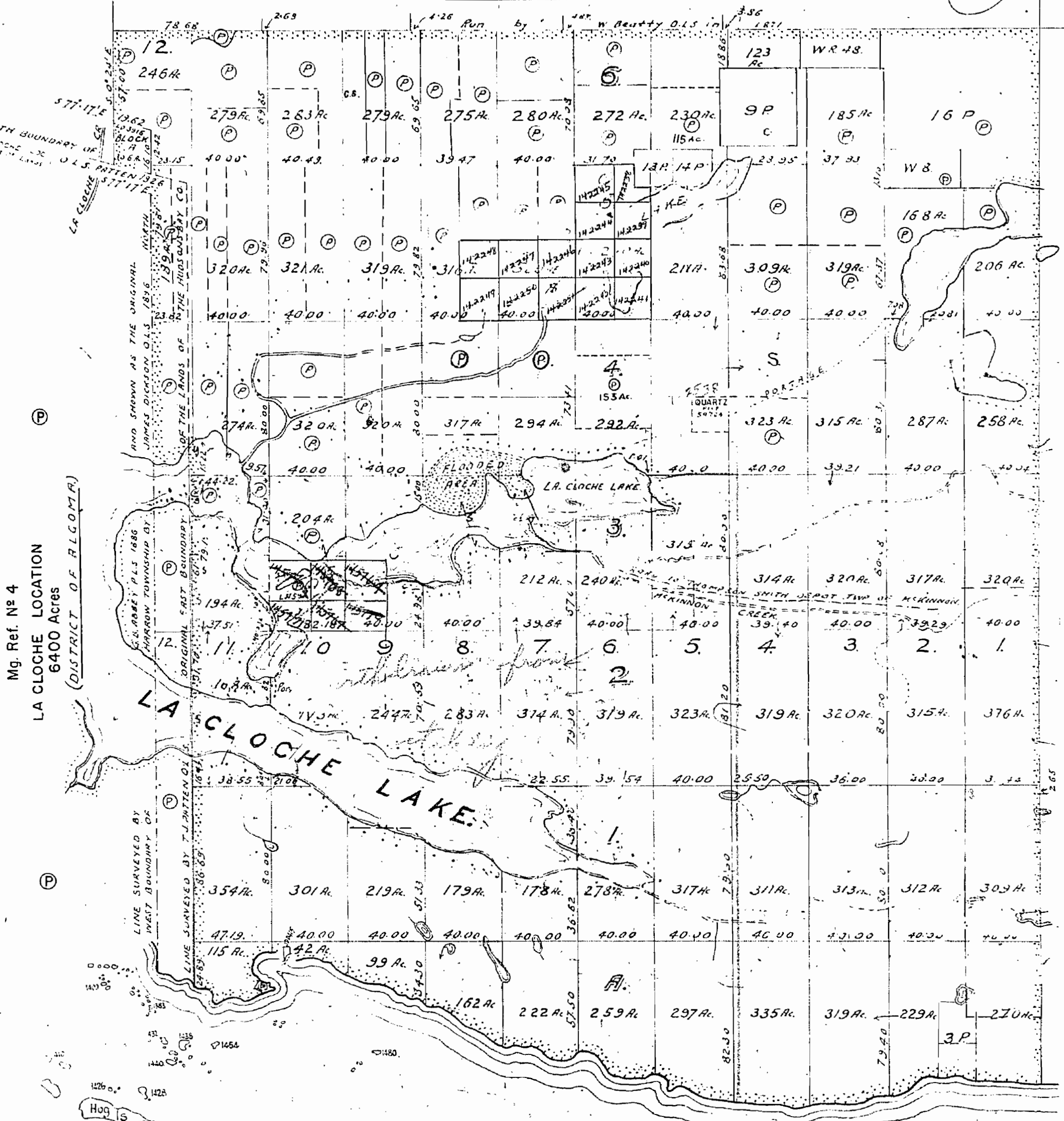
DISTRICT OF SUDBURY. SUDBURY MINING DIVISION.



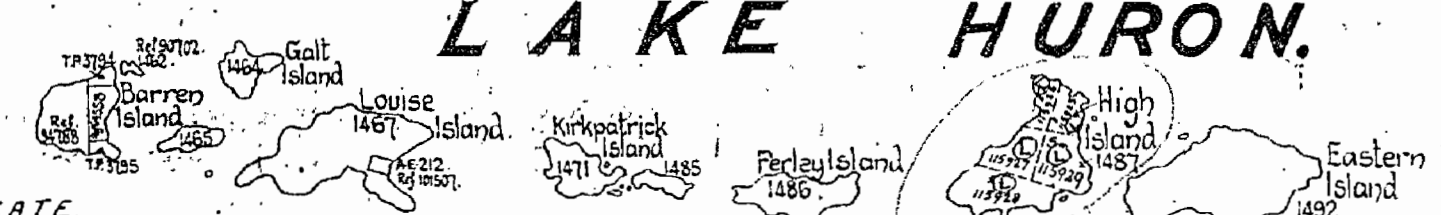
NOTE
400' Surface Rights Reservation
around all Lakes and Rivers.

Scale: 40 chains to an inch.
Sand and gravel etc. all unpatented minerals in this Township reserved to the crown

MAY TWP.



LAKE HURON.



CERTIFICATE.

THIS PLAN HAS BEEN PREPARED FOR THE PURPOSE OF ESTABLISHING A REVISED, AND OFFICIAL POSITION OF THE WEST BOUNDARY OF THE TOWNSHIP OF HARROW INASMUCH AS THE ORIGINAL PLAN OF THE TOWNSHIP AS SHOWN ON PLAN DATED DECEMBER 31ST, 1896 BY JAMES DICKSON O.L.S. IS ERRONEOUS, AND CONFLICTS WITH LANDS OF THE HUDSON'S BAY COMPANY.

THIS PLAN IS TO BE RECOGNIZED AS THE OFFICIAL PLAN OF THE TOWNSHIP OF HARROW, AND SUPERSEDES THE ORIGINAL PLAN OF THE TOWNSHIP BY JAMES DICKSON DATED DECEMBER 31ST, 1896, AND THE TOWNSHIP PLAN AS REVISED BY THE DEPARTMENT OF LANDS AND FORESTS DATED JANUARY 13TH, 1933.

Signed
F. A. MACDOUGALL
DEPUTY MINISTER
DEPARTMENT OF LANDS AND FORESTS
TORONTO, ONT. - APRIL 12TH, 1945.

NOTE: THIS PLAN OF THE TOWNSHIP OF HARROW HAS BEEN COMPILED FROM THE FOLLOWING SURVEY DATA:

1. ORIGINAL PLAN AND FIELD NOTES OF THE TOWNSHIP OF HARROW DATED DECEMBER 31ST, 1896 BY JAMES DICKSON, O.L.S.
2. ORIGINAL PLAN AND FIELD NOTES OF THE BROKEN FRONT CONCESSION OF THE TOWNSHIP OF SALTER, DATED NOVEMBER 17TH, 1884 BY THOS. O. BOLGER, P.L.S.
3. FIELD NOTES OF SURVEY MADE IN 1885, BY G.A. ABBEY, P.L.S. OF THE EAST AND PART OF THE NORTH BOUNDARIES OF THE LANDS OF THE HUDSON'S BAY COMPANY.
4. PLAN AND FIELD NOTES OF THE RESURVEY OF THE EAST AND NORTH BOUNDARIES OF THE LANDS OF THE HUDSON'S BAY COMPANY MADE IN 1926 BY T.J. PATTEN, O.L.S.
5. TOWNSHIP BOUNDARIES SHOWN THUS -


Signed
C. H. FULLERTON
SURVEYOR GENERAL
DEPARTMENT OF LANDS AND FORESTS
TORONTO, ONTARIO - APRIL 12TH, 1945.

LAND UNDER LAKE HURON WITHDRAWN FROM STANDING BY ORDER IN COUNCIL DATED APR 30, 1912.

M918

TOWNSHIP OF HARROW.

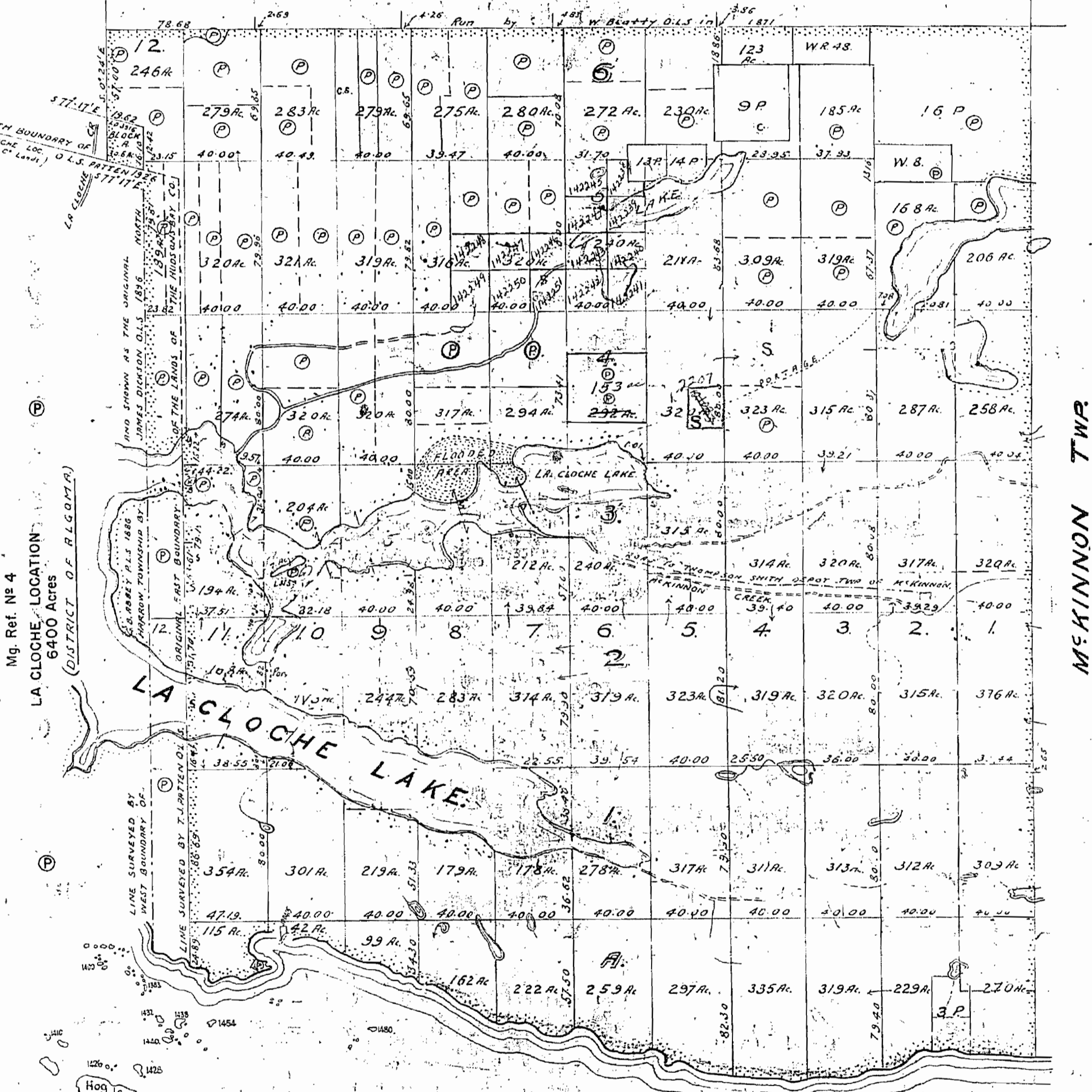
DISTRICT OF SUDBURY. SUDBURY MINING DIVISION.



Scale: 40 chains to an inch.

Sand and gravel on all unpatented mining claims in this Township reserved to the crown

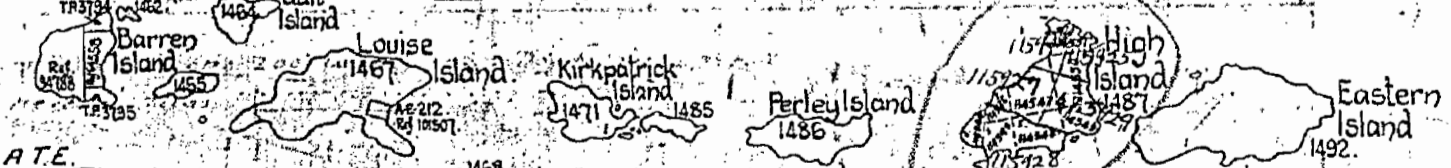
MAY TWP.



Mg. Ref. No 4
LA CLOCHE LOCATION
6400 Acres
(DISTRICT OF ALGOMQUA)

McKINNON TWP.

LAKE HURON.



CERTIFICATE.

THIS PLAN HAS BEEN PREPARED FOR THE PURPOSE OF ESTABLISHING A REVISED, AND OFFICIAL POSITION OF THE WEST BOUNDARY OF THE TOWNSHIP OF HARROW INASMUCH AS THE ORIGINAL PLAN OF THE TOWNSHIP AS SHOWN ON PLAN DATED DECEMBER 31ST, 1896 BY JAMES DICKSON, O.L.S. IS ERRONEOUS, AND CONFLICTS WITH LANDS OF THE HUDSON'S BAY COMPANY.

THIS PLAN IS TO BE RECOGNIZED AS THE OFFICIAL PLAN OF THE TOWNSHIP OF HARROW, AND SUPERSEDES THE ORIGINAL PLAN OF THE TOWNSHIP BY JAMES DICKSON DATED DECEMBER 31ST, 1896, AND THE TOWNSHIP PLAN AS REVISED BY THE DEPARTMENT OF LANDS AND FORESTS DATED JANUARY 13TH, 1933.

Signed
F. A. MACDOUGALL
DEPUTY MINISTER
DEPARTMENT OF LANDS AND FORESTS
TORONTO, ONT. - APRIL 12TH, 1935.

NOTE: THIS PLAN OF THE TOWNSHIP OF HARROW HAS BEEN COMPILED FROM THE FOLLOWING SURVEY DATA:

1. ORIGINAL PLAN AND FIELD NOTES OF THE TOWNSHIP OF HARROW DATED DECEMBER 31ST, 1896 BY JAMES DICKSON, O.L.S.
2. ORIGINAL PLAN AND FIELD NOTES OF THE BROKEN FRONT CONCESSION OF THE TOWNSHIP OF SILVER, DATED NOVEMBER 17TH, 1884 BY THOS. O. BOLGER, P.L.S.
3. FIELD NOTES OF SURVEY MADE IN 1886, BY G.S. ARBEY P.L.S. OF THE EAST AND PART OF THE NORTH BOUNDARIES OF THE LANDS OF THE HUDSON'S BAY COMPANY.
4. PLAN AND FIELD NOTES OF THE RESURVEY OF THE EAST AND NORTH BOUNDARIES OF THE LANDS OF THE HUDSON'S BAY COMPANY MADE IN 1926 BY T.J. PATTERSON, O.L.S.
5. TOWNSHIP BOUNDARIES SHOWN THUS: -

Signed
C. H. FULLERTON
SURVEYOR GENERAL
DEPARTMENT OF LANDS AND FORESTS
TORONTO, ONTARIO, APRIL 12TH, 1935.

LAND UNDER LAKE HURON WITHDRAWN FROM STAKING BY ORDER IN COUNCIL DATED APR. 30 1912.

M918

TOWNSHIP OF HARROW

DISTRICT OF SUDBURY. SUDBURY MINING DIVISION.

Scale: 40 chains to an inch.

Sand and gravel on all unpatented mining claims in this Township reserved to the crown

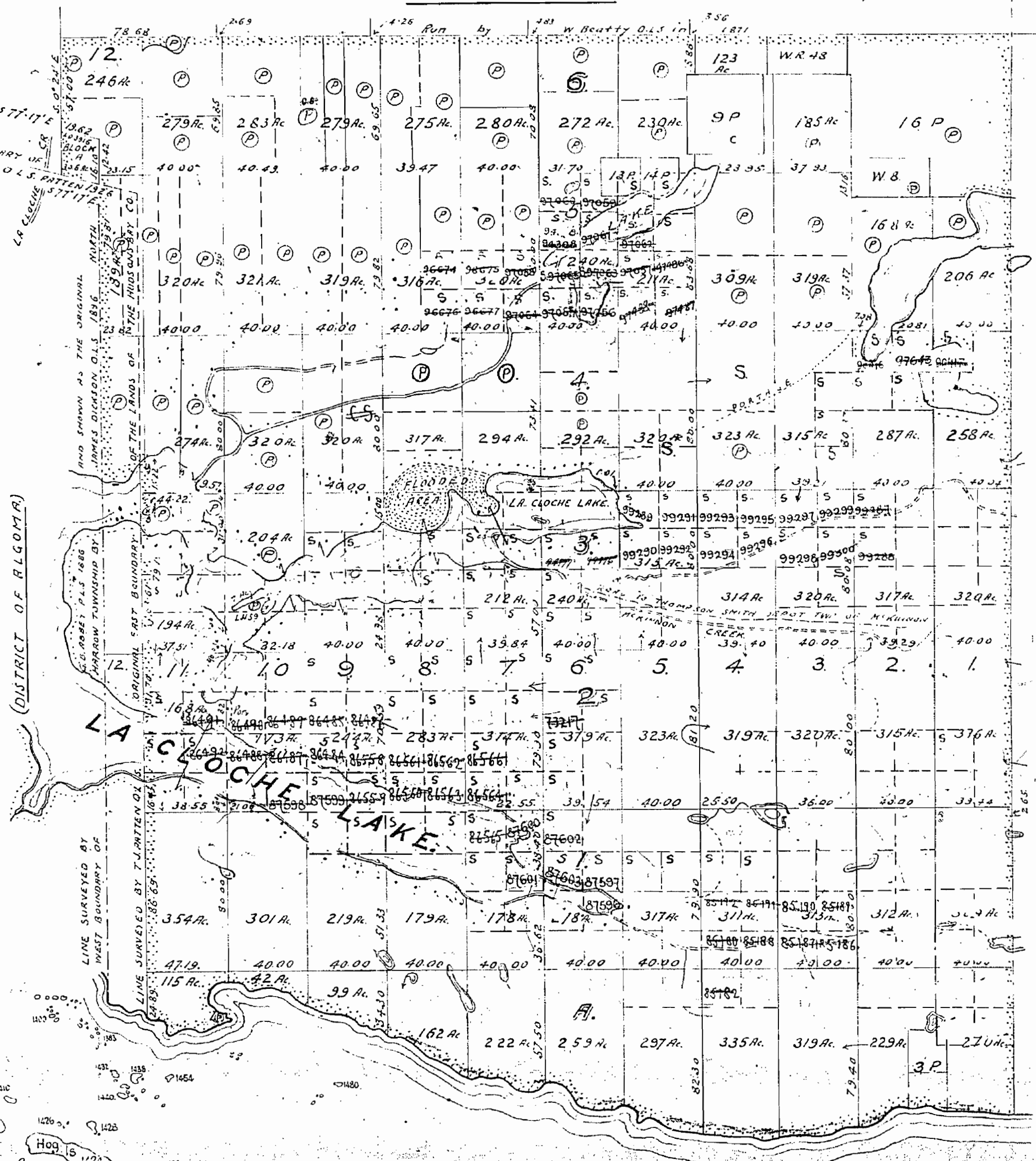
MAY TWP.



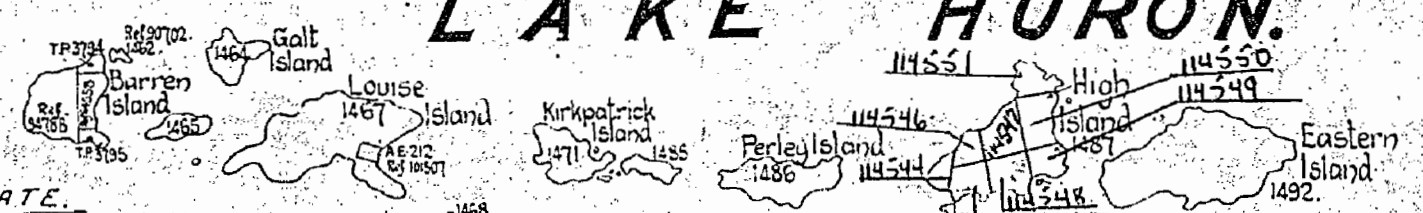
Islands in Lake Huron withdrawn from staking Nov. 23/26 Sect. 39 Sub. (C)

HUDSON'S BAY COMPANY'S LAND.
(DISTRICT OF BRIGOMAR)

McKINNON TWP.



L A K E H U R O N.



CERTIFICATE.

THIS PLAN HAS BEEN PREPARED FOR THE PURPOSE OF ESTABLISHING A REVISED AND OFFICIAL POSITION OF THE WEST BOUNDARY OF THE TOWNSHIP OF HARROW INASMUCH AS THE ORIGINAL PLAN OF THE TOWNSHIP AS SHOWN ON PLAN DATED DECEMBER 31ST, 1896, BY JAMES DICKSON, O.L.S. IS ERRONEOUS, AND CONFLICTS WITH LANDS OF THE HUDSON'S BAY COMPANY

THIS PLAN IS TO BE RECOGNIZED AS THE OFFICIAL PLAN OF THE TOWNSHIP OF HARROW, AND SUPERSEDES THE ORIGINAL PLAN OF THE TOWNSHIP BY JAMES DICKSON DATED DECEMBER 31ST, 1896, AND THE TOWNSHIP PLAN AS REVISED BY THE DEPARTMENT OF LANDS AND FORESTS DATED JANUARY 13TH, 1933.

Signed
C. A. MACDOUGALL
DEPUTY MINISTER
DEPARTMENT OF LANDS AND FORESTS
TORONTO, ONT. - APRIL 12TH, 1945.

NOTE: THIS PLAN OF THE TOWNSHIP OF HARROW HAS BEEN COMPILED FROM THE FOLLOWING SURVEY DATA

1. ORIGINAL PLAN AND FIELD NOTES OF THE TOWNSHIP OF HARROW DATED DECEMBER 31ST, 1896 BY JAMES DICKSON, O.L.S.
2. ORIGINAL PLAN AND FIELD NOTES OF THE BROKEN FRONT CONCESSION OF THE TOWNSHIP OF SALTER, DATED NOVEMBER 17TH, 1884 BY THOS. O. BOLGER, P.L.S.
3. FIELD NOTES OF SURVEY MADE IN 1886, BY G. ABBEY, P.L.S. OF THE EAST AND PART OF THE NORTH BOUNDARIES OF THE LANDS OF THE HUDSON'S BAY COMPANY.
4. PLAN AND FIELD NOTES OF THE RESURVEY OF THE EAST AND NORTH BOUNDARIES OF THE LANDS OF THE HUDSON'S BAY COMPANY MADE IN 1926 BY T. J. PATTEN, O.L.S.
5. TOWNSHIP BOUNDARIES SHOWN THUS

Signed
C. H. FULLERTON
SURVEYOR GENERAL
DEPARTMENT OF LANDS AND FORESTS
TORONTO, ONTARIO - APRIL 12TH, 1945.

LAND UNDER LAKE HURON WITHDRAWN FROM STAKING BY ORDER IN COUNCIL DATED APRIL 30, 1912

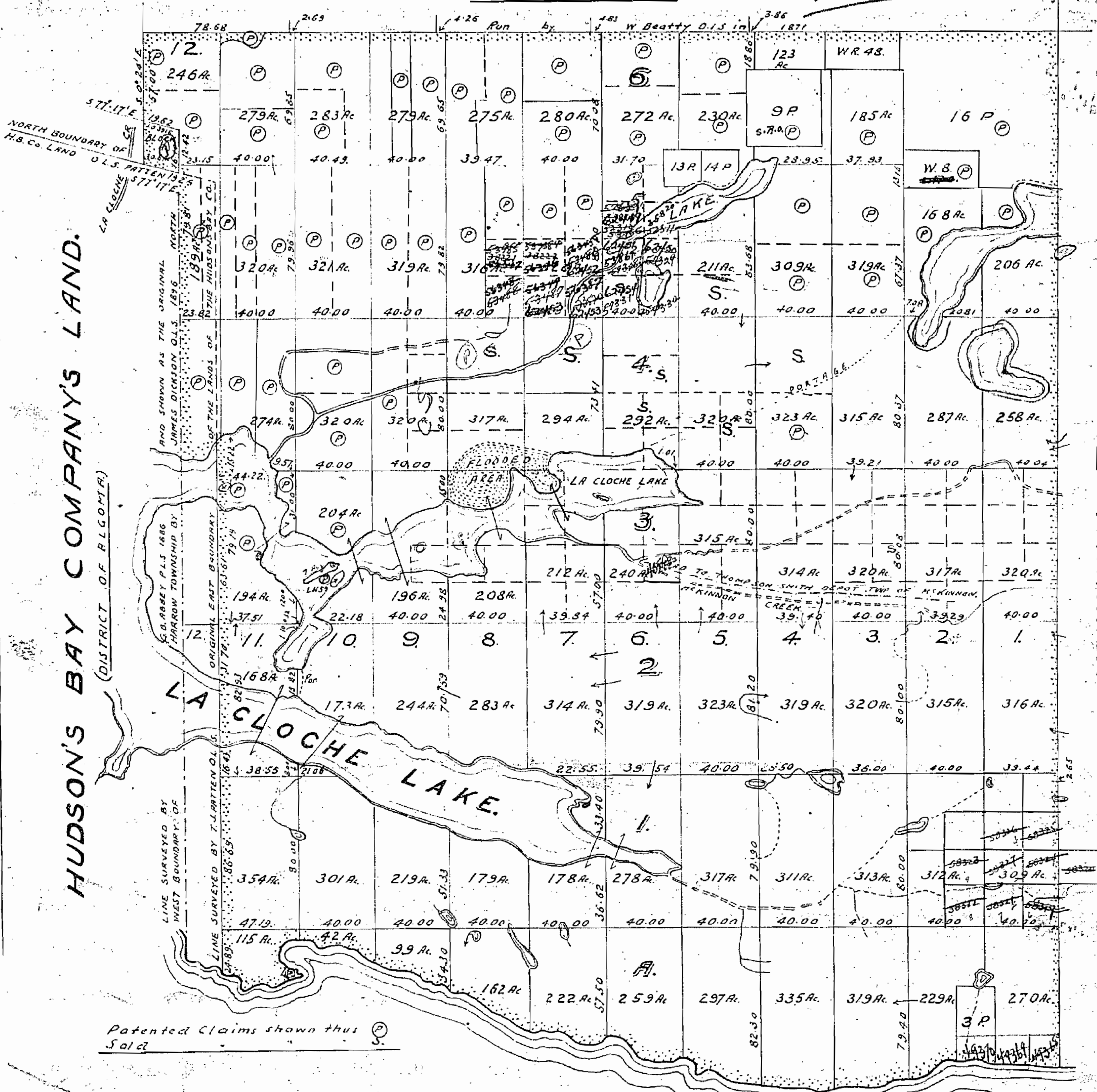
M918

TOWNSHIP OF HARROW.

DISTRICT OF SUBBURY.
SUBBURY MINING DIVISION.

Scale: 40 chains to an inch.

MAY TWP.



HUDSON'S BAY COMPANY'S LAND.
(DISTRICT OF RLGOMYR)

McKINNON TWP.

LAKE HURON.

CERTIFICATE.

THIS PLAN HAS BEEN PREPARED FOR THE PURPOSE OF ESTABLISHING A REVISED, AND OFFICIAL POSITION OF THE WEST BOUNDARY OF THE TOWNSHIP OF HARROW INASMUCH AS THE ORIGINAL PLAN OF THE TOWNSHIP AS SHOWN ON PLAN DATED DECEMBER 31ST 1896 BY JAMES DICKSON O.L.S. IS ERRONEOUS, AND CONFLICTS WITH LANDS OF THE HUDSON'S BAY COMPANY.

THIS PLAN IS TO BE RECOGNIZED AS THE OFFICIAL PLAN OF THE TOWNSHIP OF HARROW, AND SUPERSEDES THE ORIGINAL PLAN OF THE TOWNSHIP BY JAMES DICKSON DATED DECEMBER 31ST 1896, AND THE TOWNSHIP PLAN AS REVISED BY THE DEPARTMENT OF LANDS AND FORESTS DATED JANUARY 13TH 1933.

Signed
F. A. MACDOUGALL
DEPUTY MINISTER
DEPARTMENT OF LANDS AND FORESTS
TORONTO, ONT. - APRIL 12TH 1945.

NOTE: THIS PLAN OF THE TOWNSHIP OF HARROW HAS BEEN COMPILED FROM THE FOLLOWING SURVEY DATA

1. ORIGINAL PLAN AND FIELD NOTES OF THE TOWNSHIP OF HARROW, DATED DECEMBER 31ST 1896 BY JAMES DICKSON O.L.S.
2. ORIGINAL PLAN AND FIELD NOTES OF THE BROKEN FRONT CONCESSION OF THE TOWNSHIP OF SALTER, DATED NOVEMBER 17TH 1884 BY THOS. O. BOLGER P.L.S.
3. FIELD NOTES OF SURVEY MADE IN 1886, BY G.B. ABBEY P.L.S. OF THE EAST AND PART OF THE NORTH BOUNDARIES OF THE LANDS OF THE HUDSON'S BAY COMPANY.
4. PLAN AND FIELD NOTES OF THE RESURVEY OF THE EAST AND NORTH BOUNDARIES OF THE LANDS OF THE HUDSON'S BAY COMPANY MADE IN 1926 BY T.J. ARTTEN O.L.S.
5. TOWNSHIP BOUNDARIES SHOWN THUS

SIGNED
C. H. FULLERTON
SURVEYOR GENERAL
DEPARTMENT OF LANDS AND FORESTS
TORONTO, ONTARIO, APRIL 12TH 1945.

M918

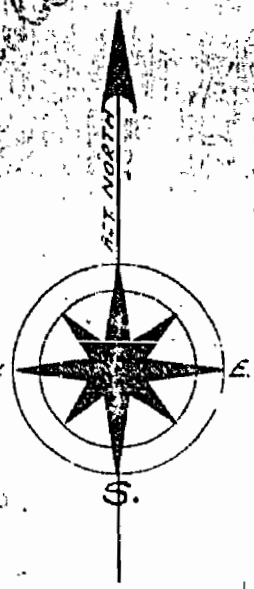
918

Amended & Enlarged

TOWNSHIP OF HARROW.

DISTRICT OF SUBURRY. SUBURRY MINING DIVISION.

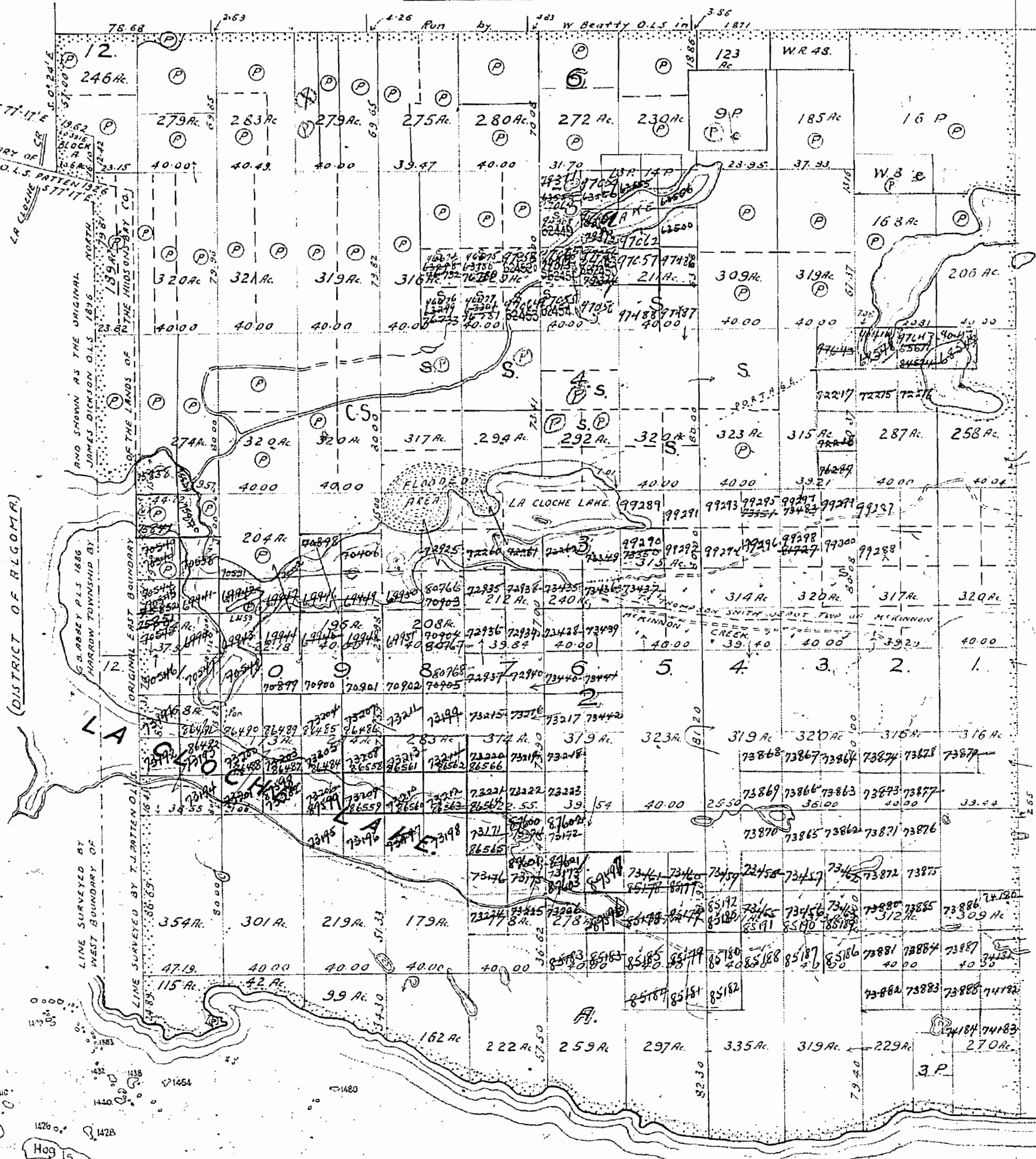
Scale: 40 chains to an inch.



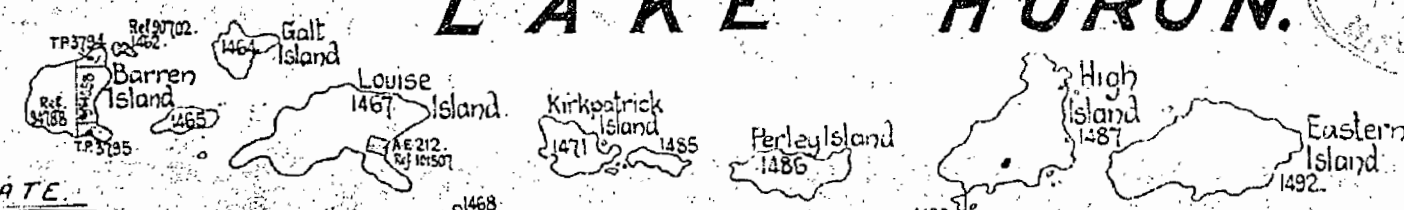
MAY TWP.

HUDSON'S BAY COMPANY'S LAND.
(DISTRICT OF ALGOMQUÉ)

McKINNON TWP.



L A K E H U R O N.



CERTIFICATE.

THIS PLAN HAS BEEN PREPARED FOR THE PURPOSE OF ESTABLISHING A REVISED, AND OFFICIAL POSITION OF THE WEST BOUNDARY OF THE TOWNSHIP OF HARROW INASMUCH AS THE ORIGINAL PLAN OF THE TOWNSHIP AS SHOWN ON PLAN DATED DECEMBER 31ST, 1836 BY JAMES DICKSON O.L.S. IS ERRONEOUS, AND CONFLICTS WITH LANDS OF THE HUDSON'S BAY COMPANY.

THIS PLAN IS TO BE RECOGNIZED AS THE OFFICIAL PLAN OF THE TOWNSHIP OF HARROW, AND SUPERSEDES THE ORIGINAL PLAN OF THE TOWNSHIP BY JAMES DICKSON DATED DECEMBER 31ST, 1836, AND THE TOWNSHIP PLAN AS REVISED BY THE DEPARTMENT OF LANDS AND FORESTS DATED JANUARY 13TH 1933.

Signed
F. A. MACDOUGALL
DEPUTY MINISTER
DEPARTMENT OF LANDS AND FORESTS
TORONTO, ONT. - APRIL 12TH 1945.

NOTE: THIS PLAN OF THE TOWNSHIP OF HARROW HAS BEEN COMPILED FROM THE FOLLOWING SURVEY DATA:

1. ORIGINAL PLAN AND FIELD NOTES OF THE TOWNSHIP OF HARROW DATED DECEMBER 31ST 1836 BY JAMES DICKSON O.L.S.
2. ORIGINAL PLAN AND FIELD NOTES OF THE BROKEN FRONT CONCESSION OF THE TOWNSHIP OF SALTER, DATED NOVEMBER 17TH 1884 BY THOS. O. BOLGER, P.L.S.
3. FIELD NOTES OF SURVEY MADE IN 1886, BY G.B. ABBEY P.L.S. OF THE EAST AND PART OF THE NORTH BOUNDARIES OF THE LANDS OF THE HUDSON'S BAY COMPANY.
4. PLAN AND FIELD NOTES OF THE RESURVEY OF THE EAST AND NORTH BOUNDARIES OF THE LANDS OF THE HUDSON'S BAY COMPANY MADE IN 1926 BY T.J. PATTEN O.L.S.
5. TOWNSHIP BOUNDARIES SHOWN THUS: _____

Signed
C. H. FULLERTON
SURVEYOR GENERAL
DEPARTMENT OF LANDS AND FORESTS
TORONTO, ONTARIO - APRIL 12TH 1945.

M918



918

TOWNSHIP OF HARROW

DISTRICT OF SUBBURY. SUBBURY MINING DIVISION.

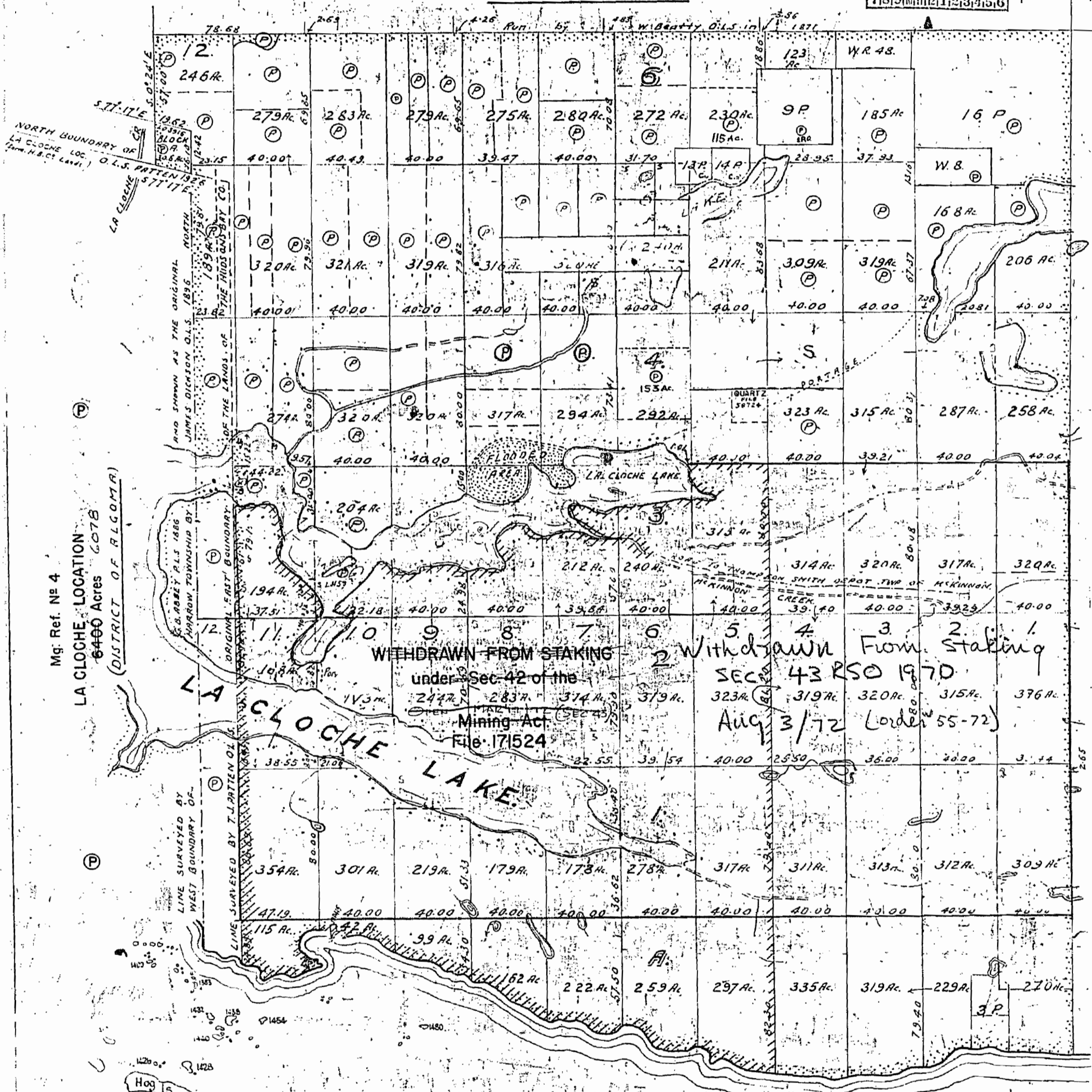


NOTE:
400' Surface Rights Reservation
around all Lakes and Rivers.

Scale: 40 chains to an inch.
Sand and gravel on all unpatented mining claims in this township reserved to the crown.

SUBBURY
MINING DIV.
RECEIVED
JUN 24 1970
A.M. 7,8,9,10,11,12,1,2,3,4,5,6 P.M.

MAY TWP.



Mg. Ref. No 4

LA CLOCHE LOCATION
6400 Acres 6078
(DISTRICT OF ALGOMQUA)

MCKINNON TWP.

LAKE HURON.

66' Reserve along the shore of
High Island to Dept. of L&F
Islands in Lake Huron are
Withdrawn from Staking.
File: 58528

CERTIFICATE

THIS PLAN HAS BEEN PREPARED FOR THE PURPOSE OF ESTABLISHING A REVISED, AND OFFICIAL POSITION OF THE WEST BOUNDARY OF THE TOWNSHIP OF HARROW, IN AS MUCH AS THE ORIGINAL PLAN OF THE TOWNSHIP, AS SHOWN ON PLAN DATED DECEMBER 31ST, 1896, BY JAMES DICKSON O.L.S. IS ERRONEOUS, AND CONFLICTS WITH LANDS OF THE HUDSON'S BAY COMPANY.

THIS PLAN IS TO BE RECOGNIZED AS THE OFFICIAL PLAN OF THE TOWNSHIP OF HARROW, AND SUPERSEDES THE ORIGINAL PLAN OF THE TOWNSHIP BY JAMES DICKSON DATED DECEMBER 31ST, 1896, AND THE TOWNSHIP PLAN AS REVISED BY THE DEPARTMENT OF LANDS AND FORESTS DATED JANUARY 13TH, 1933.

Signed
F. A. MACDOUGALL
DEPUTY MINISTER
DEPARTMENT OF LANDS AND FORESTS
TORONTO, ONT. APRIL 27TH 1945

NOTE: THIS PLAN OF THE TOWNSHIP OF HARROW HAS BEEN COMPILED FROM THE FOLLOWING SURVEY DATA:

1. ORIGINAL PLAN AND FIELD NOTES OF THE TOWNSHIP OF HARROW DATED DECEMBER 31ST, 1896 BY JAMES DICKSON, O.L.S.
2. ORIGINAL PLAN AND FIELD NOTES OF THE BROKEN FRONT CONCESSION OF THE TOWNSHIP OF JALTER, DATED NOVEMBER 17TH, 1884 BY THOS. O. BOLGER, P.L.S.
3. FIELD NOTES OF SURVEY MADE IN 1886, BY G.B. ABBEY, P.L.S. OF THE EAST AND PART OF THE NORTH BOUNDARIES OF THE LANDS OF THE HUDSON'S BAY COMPANY.
4. PLAN AND FIELD NOTES OF THE RESURVEY OF THE EAST AND NORTH BOUNDARIES OF THE LANDS OF THE HUDSON'S BAY COMPANY MADE IN 1926 BY T.J. PATTEN O.L.S.
5. TOWNSHIP BOUNDARIES SHOWN THUS: _____

Signed
C. H. FULLERTON
SURVEYOR GENERAL
DEPARTMENT OF LANDS AND FORESTS
TORONTO, ONTARIO, APRIL 12TH 1945

LAND UNDER L&F CONTROL WITHDRAWN FROM STAKING
BY COUNCIL IN COUNCIL DATED APR 30 1949.

M918

TOWNSHIP OF HARROW

DISTRICT OF SUDBURY SUDBURY MINING DIVISION.

Scale: 40 chains to an inch.

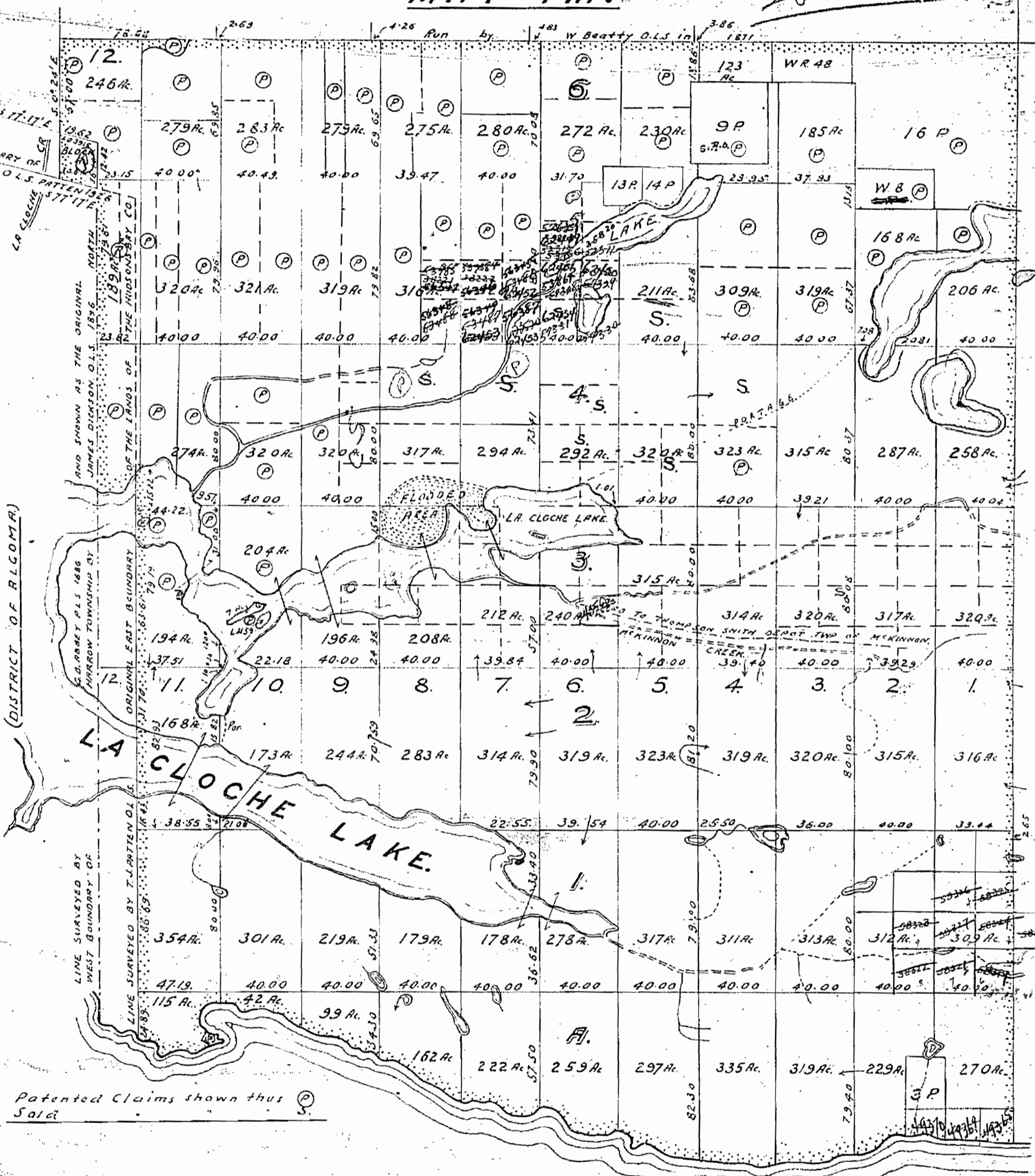


MAY TWP.

200' Re.

HUDSON'S BAY COMPANY'S LAND.
(DISTRICT OF RLGOMFA)

McKINNON TWP.



Patented Claims shown thus Sold

LAKE HURON.

CERTIFICATE.

THIS PLAN HAS BEEN PREPARED FOR THE PURPOSE OF ESTABLISHING A REVISED AND OFFICIAL POSITION OF THE WEST BOUNDARY OF THE TOWNSHIP OF HARROW, INASMUCH AS THE ORIGINAL PLAN OF THE TOWNSHIP AS SHOWN ON PLAN DATED DECEMBER 31ST, 1836, BY JAMES DICKSON O.L.S. IS ERRONEOUS, AND CONFLICTS WITH LANDS OF THE HUDSON'S BAY COMPANY.

THIS PLAN IS TO BE RECOGNIZED AS THE OFFICIAL PLAN OF THE TOWNSHIP OF HARROW, AND SUPERSEDES THE ORIGINAL PLAN OF THE TOWNSHIP BY JAMES DICKSON DATED DECEMBER 31ST, 1836, AND THE TOWNSHIP PLAN AS REVISED BY THE DEPARTMENT OF LANDS AND FORESTS DATED JANUARY 13TH, 1933.

Signed
F. A. MACDOUGALL
DEPUTY MINISTER,
DEPARTMENT OF LANDS AND FORESTS,
TORONTO, ONT. - APRIL 12TH, 1945.

NOTE: THIS PLAN OF THE TOWNSHIP OF HARROW HAS BEEN COMPILED FROM THE FOLLOWING SURVEY DATA.

1. ORIGINAL PLAN AND FIELD NOTES OF THE TOWNSHIP OF HARROW DATED DECEMBER 31ST, 1836, BY JAMES DICKSON, O.L.S.
2. ORIGINAL PLAN AND FIELD NOTES OF THE BROKEN FRONT CONCESSION OF THE TOWNSHIP OF SALTER, DATED NOVEMBER 17TH, 1884, BY THOS. O. BOLGER, P.L.S.
3. FIELD NOTES OF SURVEY MADE IN 1886, BY G.B. RABBEY P.L.S. OF THE EAST AND PART OF THE NORTH BOUNDARIES OF THE LANDS OF THE HUDSON'S BAY COMPANY.
4. PLAN AND FIELD NOTES OF THE RESURVEY OF THE EAST AND NORTH BOUNDARIES OF THE LANDS OF THE HUDSON'S BAY COMPANY MADE IN 1926 BY T.J. PATTEN, O.L.S.
5. TOWNSHIP BOUNDARIES SHOWN THUS

SIGNED
C. H. FULLERTON
SURVEYOR GENERAL,
DEPARTMENT OF LANDS AND FORESTS,
TORONTO, ONTARIO - APRIL 12TH, 1945.

M918