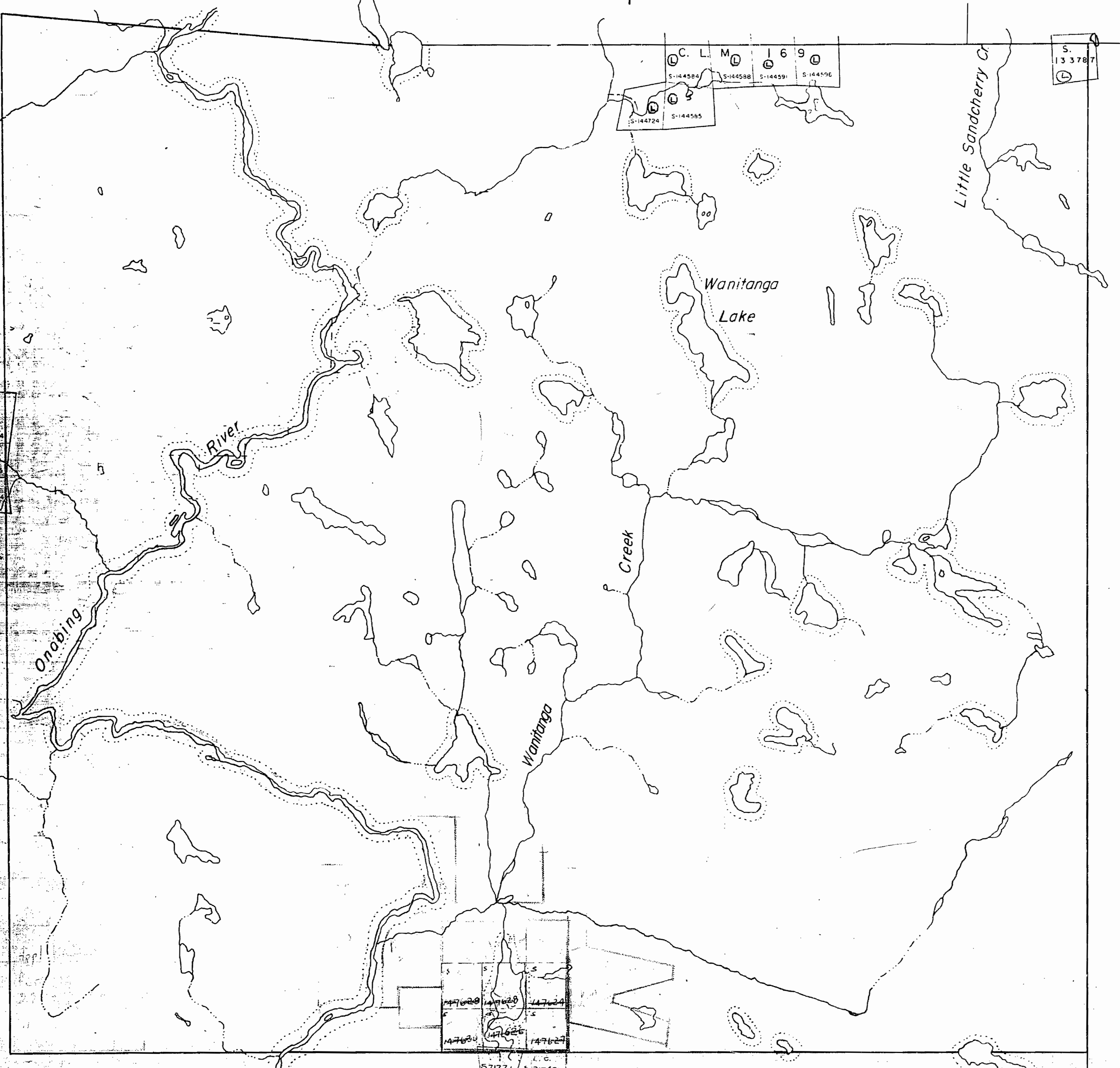


Leinster Twp. OFFICE USE ONLY



THE TOWNSHIP  
OF  
**HARTY**  
DISTRICT OF  
SUDBURY  
SUDBURY  
MINING DIVISION  
SCALE: 1-INCH=40 CHAINS

LEGEND

PATENTED LAND	Ⓟ
CROWN LAND SALE	C.S.
LEASES	Ⓛ
LOCATED LAND	Loc.
LICENSE OF OCCUPATION	L.O.
MINING RIGHTS ONLY	M.R.O.
SURFACE RIGHTS ONLY	S.R.O.
ROADS	— — — — —
IMPROVED ROADS	— — — — —
KING'S HIGHWAYS	— — — — —
RAILWAYS	— — — — —
POWER LINES	— — — — —
MARSH OR MUSKEG	⊛ ⊛
MINES	Ⓧ
CANCELLED	Ⓢ

NOTES

Subdivision Annulled By Department Of Land  
And Forest 25<sup>th</sup> November 1948.  
400' Surface Rights Reservation around  
all Lakes and Rivers.

**HARTY**  
PLAN NO. - M. 920

ONTARIO  
DEPARTMENT OF MINES  
AND NORTHERN AFFAIRS

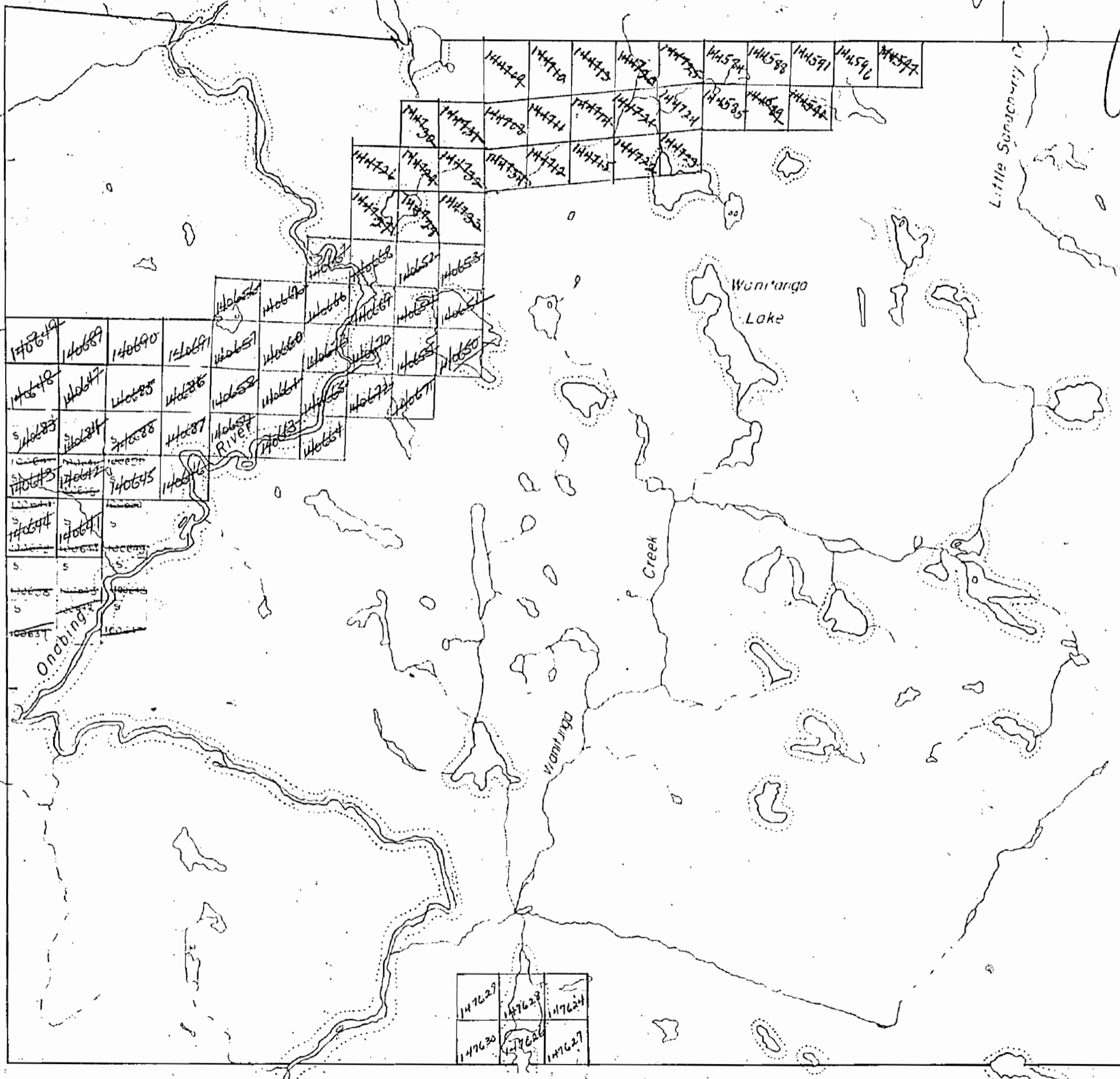
920

*Traps file*  
*OLL*

Leinster Twp.

Hess Twp.

Foy Twp.



Levack Twp.

THE TOWNSHIP OF

**HARTY**

DISTRICT OF  
SUDBURY  
SUDBURY

MINING DIVISION

SCALE: 1-INCH=40 CHAINS

LEGEND

PATENTED LAND	Ⓟ
CROWN LAND SALE	C.S.
LEASES.	Ⓞ
LOCATED LAND	Loc.
LICENSE OF OCCUPATION	L.O.
MINING RIGHTS ONLY	M.R.O.
SURFACE RIGHTS ONLY	S.R.O.
ROADS	—
IMPROVED ROADS	—
KING'S HIGHWAYS	—
RAILWAYS	—
POWER LINES	—
MARSH OR MUSKEG	—
MINES	Ⓧ
CANCELLED	Ⓞ

NOTES

Subdivision Annulled By Department Of Land  
And Forest 25<sup>th</sup> November 1948


400 meters to level of land & 5 feet  
shown thus

*Paul J. Harty*

PLAN NO.- M. 920

DEPARTMENT OF MINES

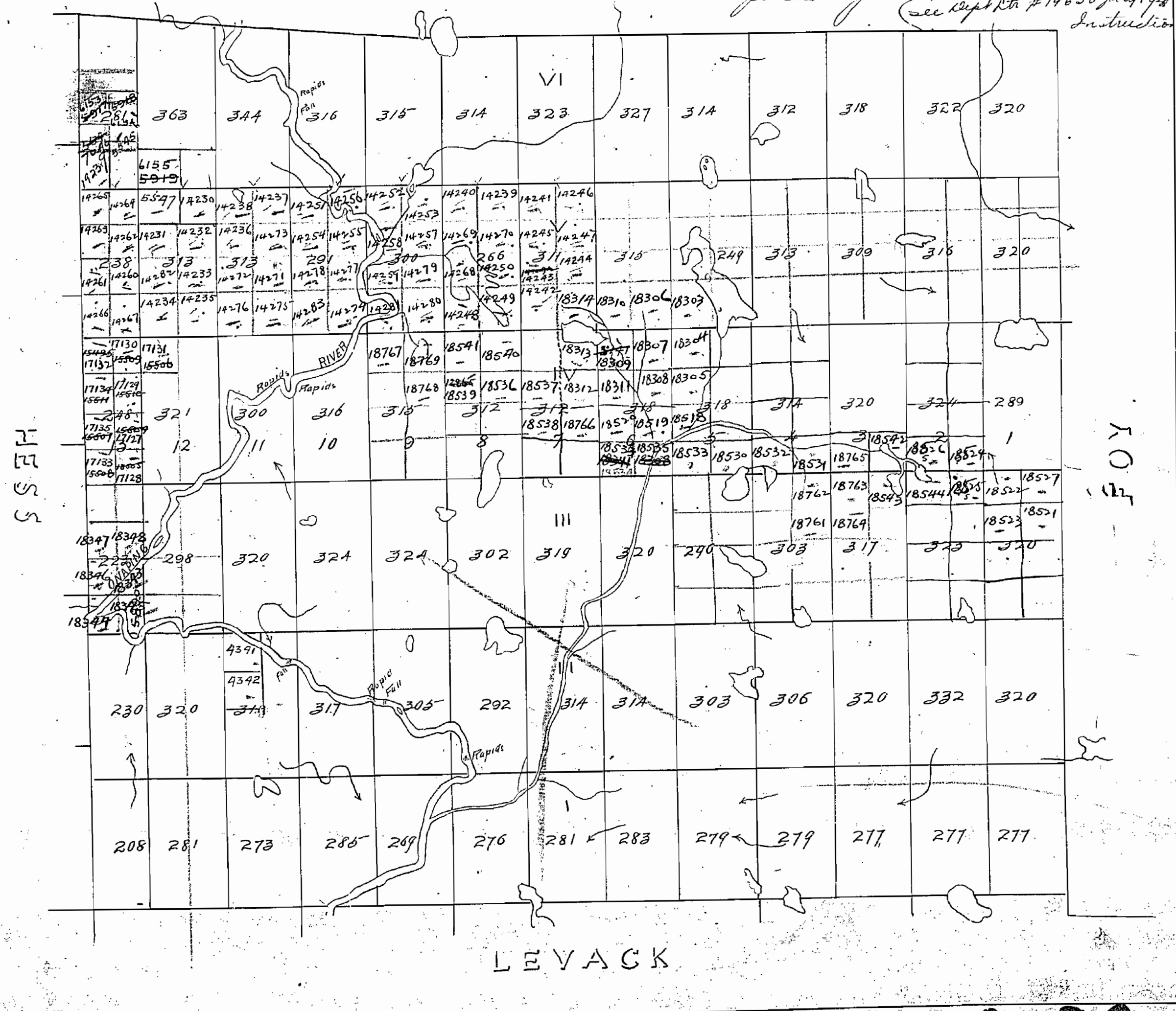
— ONTARIO —



# HARTY

SCALE 40 CHAINS TO AN INCH

Permission granted throughout the year but operator must see District Forester and file a copy of him before arrangements made with work proceeding with work (see Dept Rtr #19630 July 1908 Instruction 308)



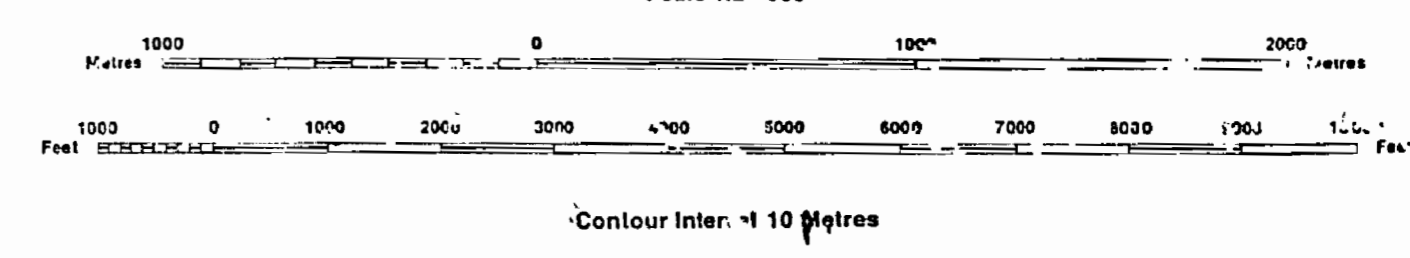
## M920



**INDEX TO LAND DISPOSITION**

PLAN: 6-4059  
 TOWNSHIP: HARTY  
 DATE OF ISSUE: OCT 22 1998  
 PROVINCIAL RECORDING OFFICE - SUDBURY

M.N.D. ADMINISTRATIVE DISTRICT: SUDBURY  
 M.P.D. DIVISION: SUDBURY  
 LAND TITLES/REGISTRY DISTRICT: SUDBURY



**AREAS WITHDRAWN FROM DISPOSITION**

MRO - Mining Rights Only  
 SRO - Surface Rights Only  
 M+S - Mining and Surface Rights

**SYMBOLS**

Description	Order No.	Date	Disposition	File
Boundary				
Township, Meridian, Baseline				
Road allowance; surveyed				
shoreline				
Lot/Concession; surveyed				
unsurveyed				
Parcel; surveyed				
unsurveyed				
Right-of-way; road				
railway				
utility				
Reservation				
Cliff, Pit, Pile				
Contour				
Interpolated				
Approximate				
De-cession				
Control point (horizontal)				
Flooded land				
Mine head frame				
Pipeline (above ground)				
Railway, single track				
double track				
abandoned				
Road; highway, county, township				
access				
trail, bush				
Shoreline (original)				
Transmission line				
Wooded area				

**NOTES**

SUBDIVISION OF THIS TOWNSHIP INTO LOTS AND CONCESSIONS WAS ANNULLED 31st NOVEMBER 1943.

**DISPOSITION OF CROWN LANDS**

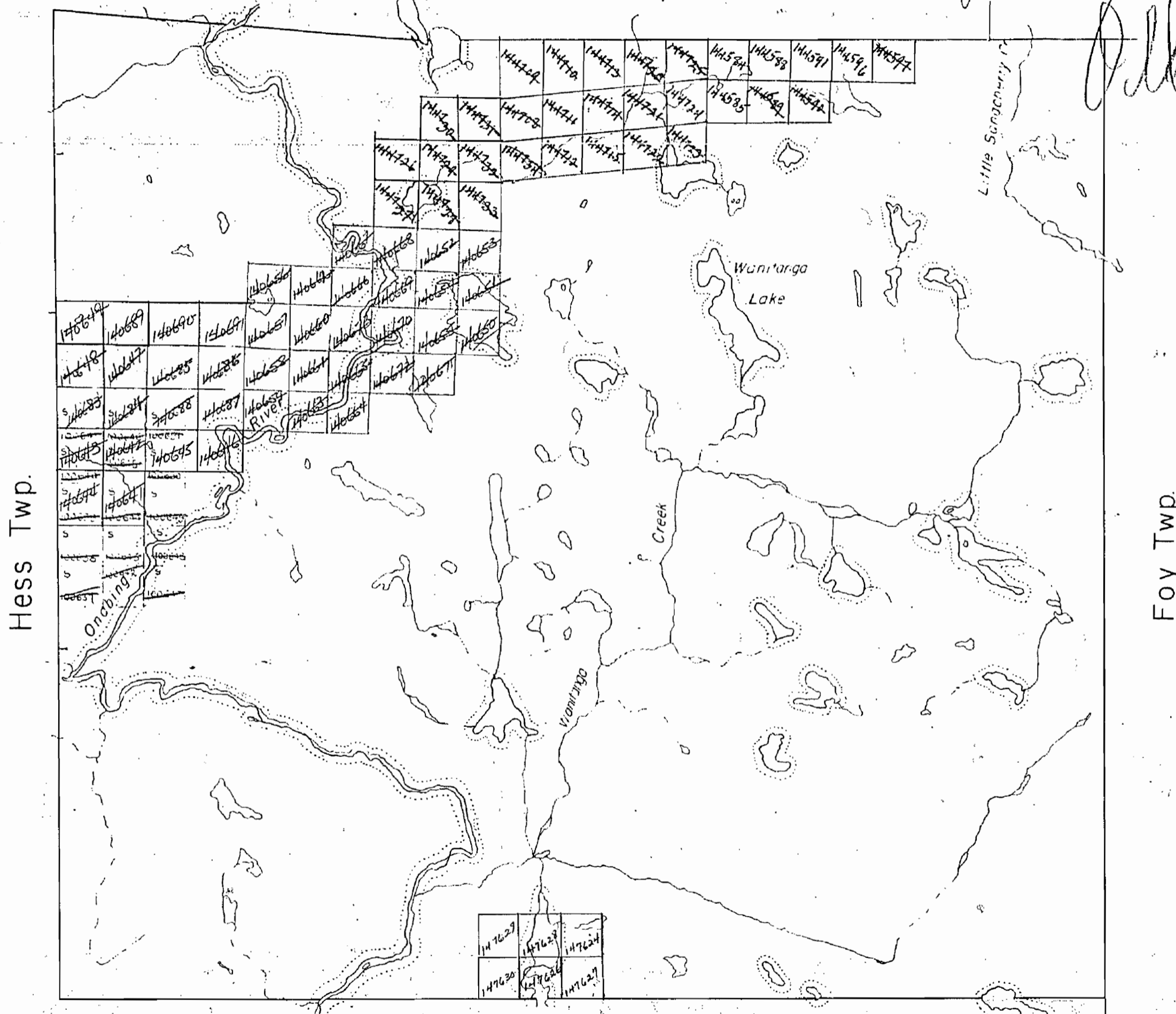
Patent	
Surface Mining Rights	●
Surface Rights Only	○
Mining Rights Only	○
Lease	
Surface & Mining Rights	■
Surface Rights Only	□
Mining Rights Only	□
Licence of Occupation	▽
Order-in-Council	OC
Cancelled	○
Reservation	○
Sand & Gravel	○
LAND USE PERMIT	○

THE INFORMATION THAT APPEARS ON THIS MAP HAS BEEN COMPILED FROM VARIOUS SOURCES, AND ACCURACY IS NOT GUARANTEED. THOSE WISHING TO STAKE MINING CLAIMS SHOULD CONSULT WITH THE MINING RECORDER, MINISTRY OF NORTHERN DEVELOPMENT AND MINES, FOR ADDITIONAL INFORMATION ON THE STATUS OF THE LANDS SHOWN HEREON.

920

Leinster Twp.

*Twp file*



Hess Twp.

Foy Twp.

Levack Twp.

THE TOWNSHIP OF  
OF  
**HARTY**

DISTRICT OF  
SUDBURY  
SUDBURY  
MINING DIVISION

SCALE: 1-INCH=40 CHAINS

LEGEND

PATENTED LAND	Ⓟ
CROWN LAND SALE	C.S.
LEASES.	Ⓞ
LOCATED LAND	Loc.
LICENSE OF OCCUPATION	L.O.
MINING RIGHTS ONLY	M.R.O.
SURFACE RIGHTS ONLY	S.R.O.
ROADS	— — — — —
IMPROVED ROADS	— — — — —
KING'S HIGHWAYS	— — — — —
RAILWAYS	— — — — —
POWER LINES	— — — — —
MARSH OR MUSKEG	— — — — —
MINES	X
CANCELLED	C.


NOTES

subdivision Annulled By Department Of Land  
And Forest 25<sup>th</sup> November 1946  
4<sup>th</sup> ... to ... of Land & Forest  
there ...

*Sub-division 57*

PLAN NO.- M. 920

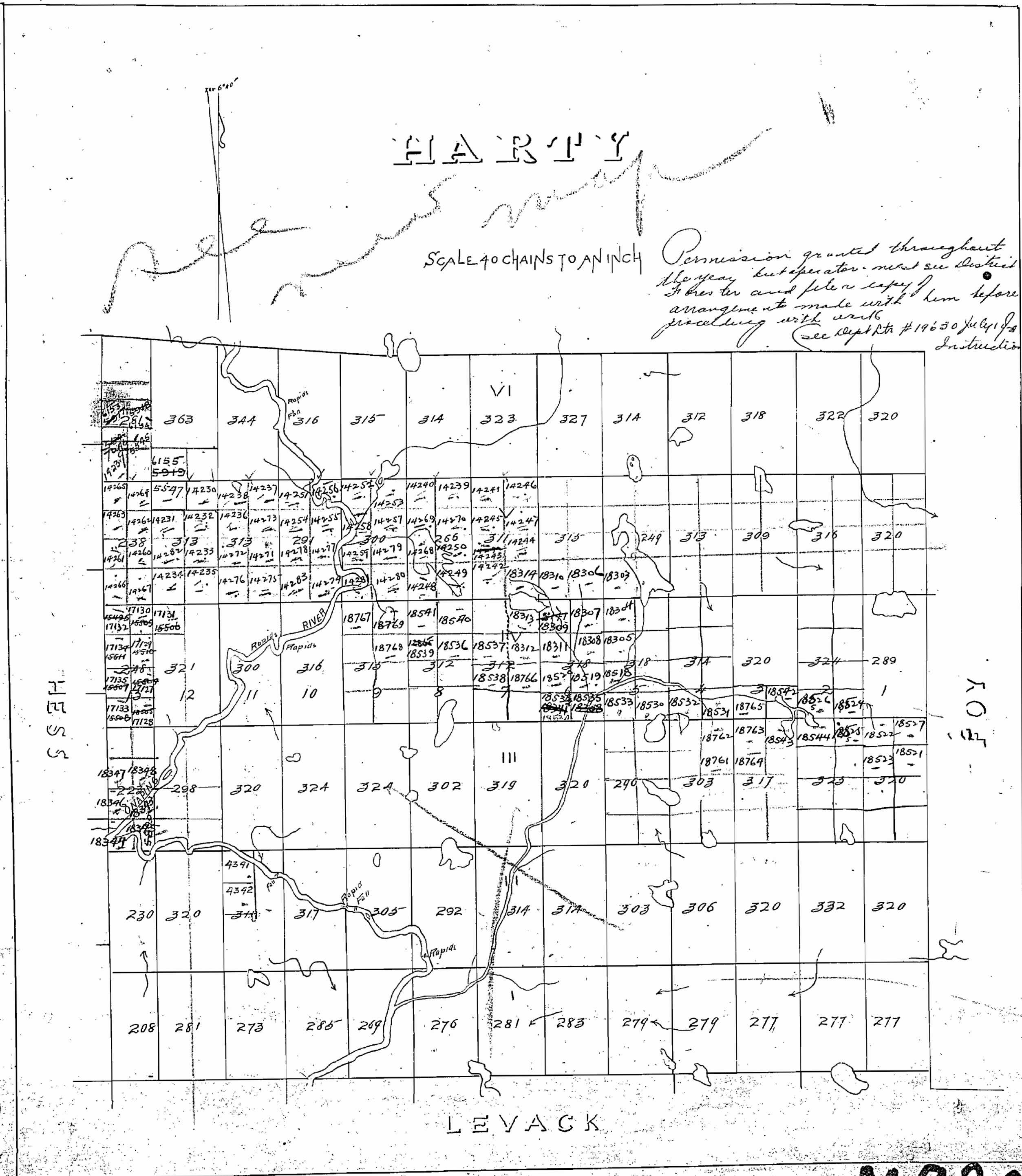
DEPARTMENT OF MINES  
— ONTARIO —



# HARTY

SCALE 40 CHAINS TO AN INCH

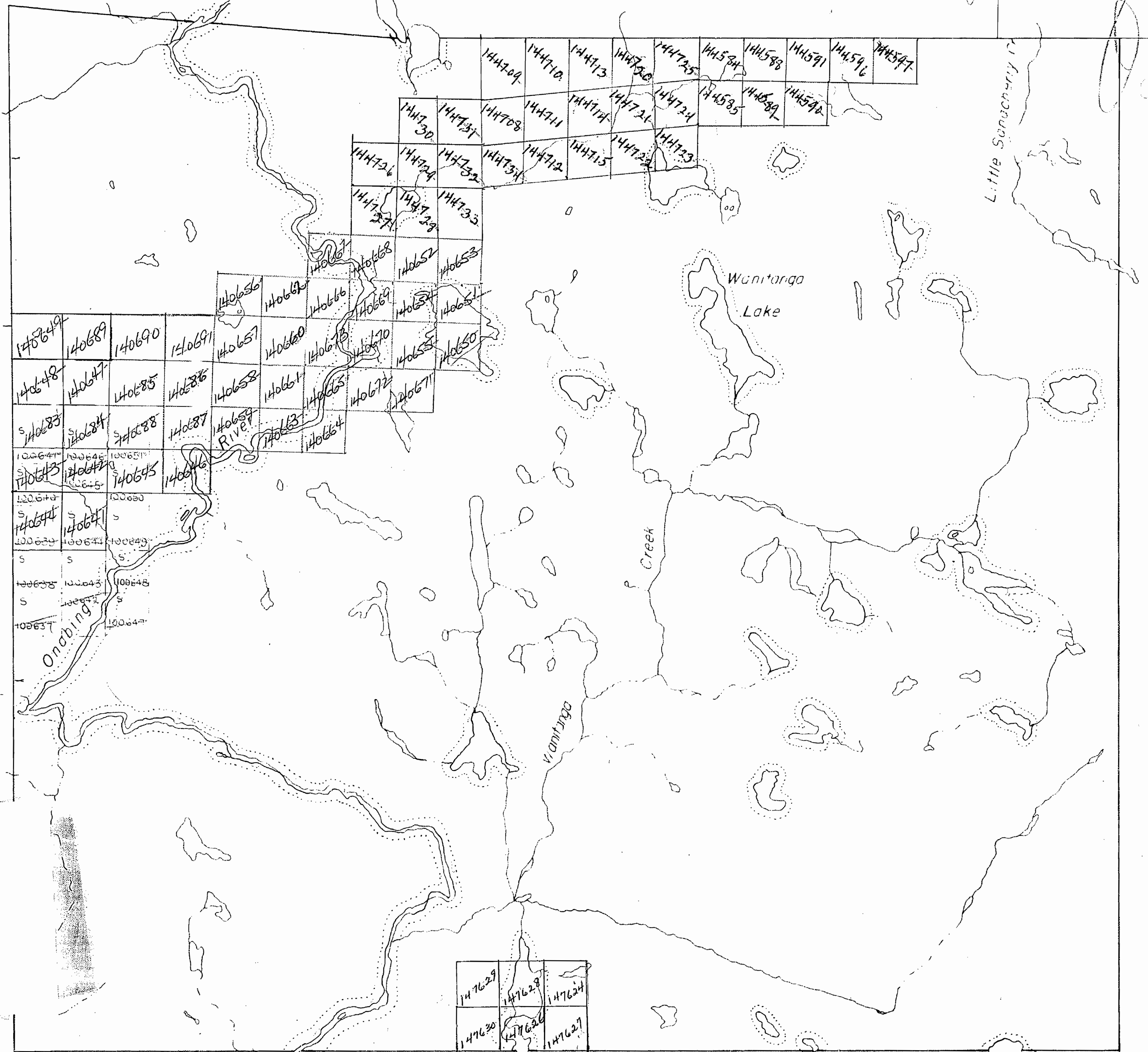
Permission granted throughout the year but operator must see District Forester and file a copy of him before arrangements made with work proceeding with work  
(see Dept Rtn #14630 July 1908 Instructions 3008)



# M920

*Tray 4/6*

Leinster Twp.



Hess Twp.

Foy Twp.

Levack Twp.

THE TOWNSHIP  
OF  
**HARTY**

DISTRICT OF  
SUDBURY  
SUDBURY  
MINING DIVISION

SCALE: 1-INCH=40 CHAINS

LEGEND

PATENTED LAND	Ⓟ
CROWN LAND SALE	C.S.
LEASES	Ⓛ
LOCATED LAND	Loc.
LICENSE OF OCCUPATION	L.O.
MINING RIGHTS ONLY	M.R.O.
SURFACE RIGHTS ONLY	S.R.O.
ROADS	— — — — —
IMPROVED ROADS	— — — — —
KING'S HIGHWAYS	— — — — —
RAILWAYS	— — — — —
POWER LINES	— — — — —
MARSH OR MUSKEG	⊕ ⊕ ⊕
MINES	ⓧ
CANCELLED	ⓧ

NOTES

Subdivision Annulled By Department Of Land  
And Forest 25<sup>th</sup> November 1948

422 Reference to Dept. of Land & Forests  
shown thus

*[Handwritten signature]*

PLAN NO.- M. 920


DEPARTMENT OF MINES

— ONTARIO —

# HARTY TWP.

## SUDBURY MINING DIVISION. DISTRICT OF SUDBURY.

Scale, 40 chains to an inch.



15 TER  
TWP

N. 85° 53' 38" W.  
111.89

LEINSTER TWP.

TYRONE  
TWP.

53017	53011	53018	53007	53008	53007	53000	53009	53000	53000
53015	53010	53009	53006	53005					

100641	100646	100651
100640	100645	100650
100639	100644	100649
100638	100643	100648
100637	100642	100647

WANITANGA  
LAKE

SEAL LAKE

M920

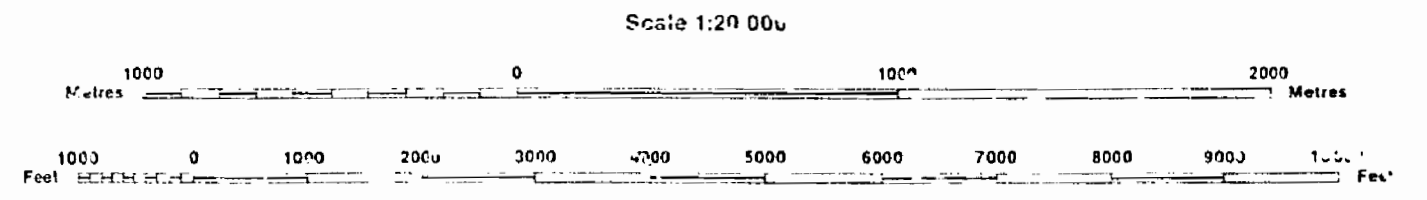
FOY TWP.



INDEX TO LAND DISPOSITION

T.L.  
 G-4059  
 TOWNSHIP  
**HARTY**

M.N.D. ADMINISTRATIVE DIVISION  
 SUDBURY  
 MINING DIVISION  
 SUDBURY  
 LAND TITLES/REGISTRY DIVISION  
 SUDBURY



AREAS WITHDRAWN FROM DISPOSITION

MRO - Mining Rights Only  
 SRO - Surface Rights Only  
 M+S - Mining and Surface Rights

SYMBOLS

Description	Order No.	Date	Disposition	File
Boundary				
Township, Meridian, Baseline				
Road allowance; surveyed				
shoreline				
Lot/Concession; surveyed				
unsurveyed				
Parcel; surveyed				
unsurveyed				
Right-of-way; road				
railway				
utility				
Reservation				
Cliff, Pit, Pile				
Contour				
Interpolated				
Approximate				
De. resion				
Control point (horizontal)				
Flooded land				
Mine head frame				
Pipeline (above ground)				
Railway; single track				
double track				
abandoned				
Road; highway, county, township				
access				
trail, bush				
Shoreline (original)				
Transmission line				
Wooded area				

NOTES

SUBDIVISION OF THIS TOWNSHIP INTO LOTS AND CONCESSIONS WAS ANNULLED ON NOVEMBER 1943

DISPOSITION OF CROWN LANDS

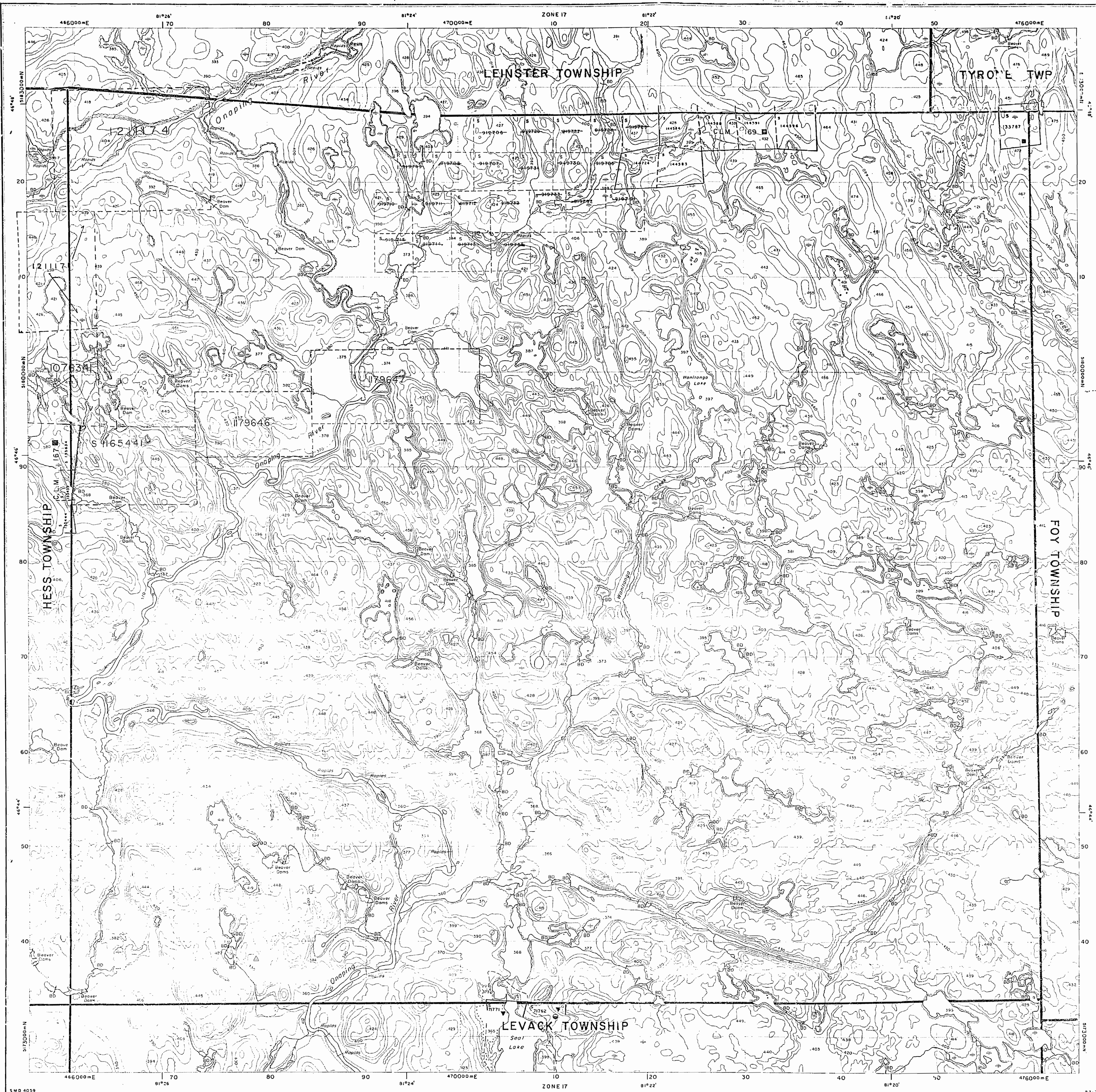
Patent	
Surface Mining Rights	○
Surface Rights Only	○
Mining Rights Only	○
Lease	
Surface & Mining Rights	□
Surface Rights Only	□
Mining Rights Only	□
Licence of Occupation	Y
Order-in-Council	OC
Cancelled	⊙
Reservation	⊙
Sand & Gravel	⊙
LAND USE PERMIT	⊙

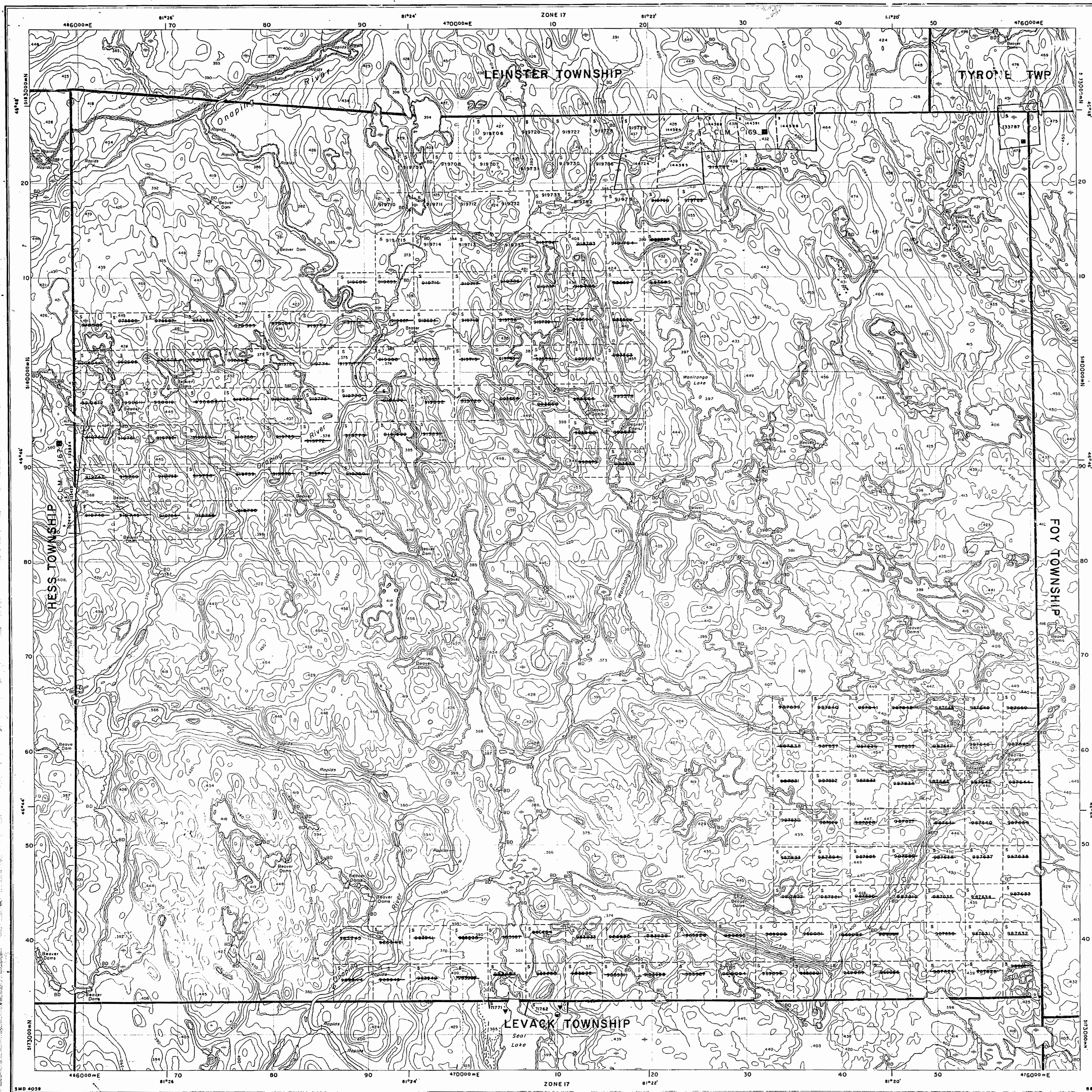
DATE OF ISSUE

DEC 02 1986

SUDBURY  
 MINING RECORDER'S OFFICE

THE INFORMATION THAT APPEARS ON THIS MAP HAS BEEN COMPILED FROM VARIOUS SOURCES, AND ACCURACY IS NOT GUARANTEED. THOSE WISHING TO STAKE MINING CLAIMS SHOULD CONSULT WITH THE MINING RECORDER, MINISTRY OF NORTHERN DEVELOPMENT AND MINES, FOR ADDITIONAL INFORMATION ON THE STATUS OF LANDS IN THIS TOWNSHIP.

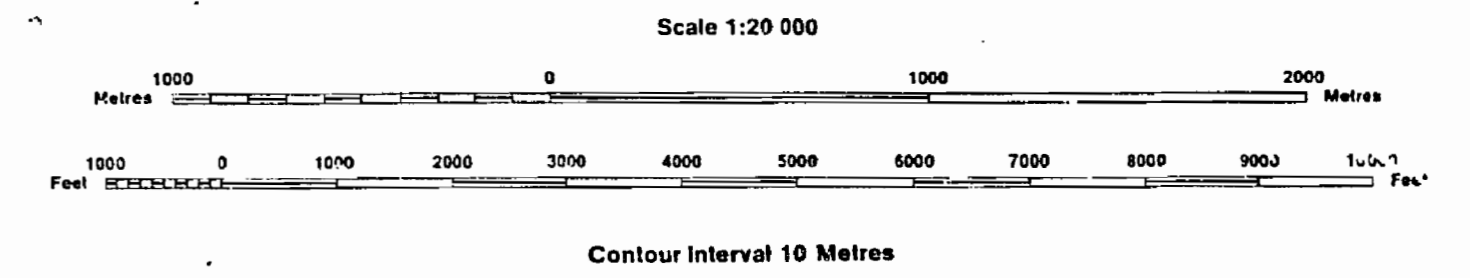




**INDEX TO LAND DISPOSITION**

FL  
**G-4059**  
 TOWNSHIP  
**HARTY**

M.N.R. ADMINISTRATIVE DISTRICT  
**SUDBURY**  
 MINING DIVISION  
**SUDBURY**  
 LAND TITLES/REGISTRY DIVISION  
**SUDBURY**



**AREAS WITHDRAWN FROM DISPOSITION**

- MRO - Mining Rights Only
- SRO - Surface Rights Only
- M+S - Mining and Surface Rights

**SYMBOLS**

Description	Order No.	Date	Disposition	File
Boundary				
Township, Meridian, Baseline				
Road allowance; surveyed				
shoreline				
Lot/Concession; surveyed				
unsurveyed				
Parcel; surveyed				
unsurveyed				
Right-of-way; road				
railway				
utility				
Reservation				
Cliff, Pit, Pile				
Contour				
Interpolated				
Approximate				
Depression				
Control point (horizontal)				
Flooded land				
Mine head frame				
Pipeline (above ground)				
Railway; single track				
double track				
abandoned				
Road; highway, county, township				
access				
trail, bush				
Shoreline (original)				
Transmission line				
Wooded area				

**NOTES**

SUBDIVISION OF THIS TOWNSHIP INTO LOTS AND  
 CONCESSIONS WAS ANNULLED ON NOVEMBER 1948

**DISPOSITION OF CROWN LANDS**

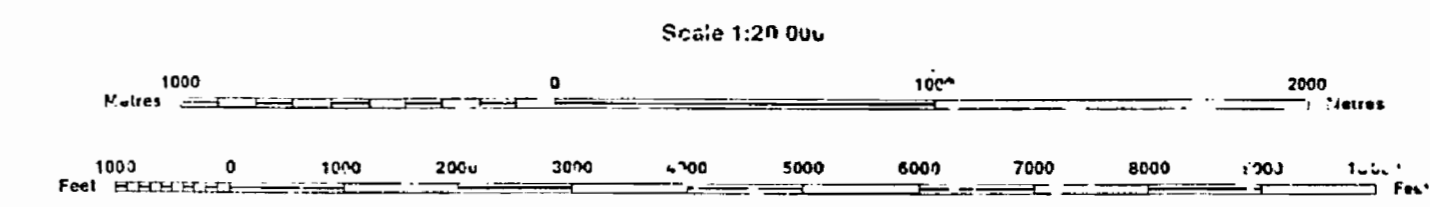
Patent	
Surface & Mining Rights	●
Surface Rights Only	○
Mining Rights Only	○
Lease	
Surface & Mining Rights	■
Surface Rights Only	■
Mining Rights Only	■
Licence of Occupation	▽
Order-in-Council	OC
Cancelled	⊙
Reservation	⊙
Sand & Gravel	⊙

THE INFORMATION THAT  
 APPEARS ON THIS MAP  
 HAS BEEN COMPILED  
 FROM VARIOUS SOURCES,  
 AND ACCURACY IS NOT  
 GUARANTEED. THOSE  
 WISHING TO STAKE MINING  
 CLAIMS SHOULD CONSULT  
 WITH THE MINING  
 RECORDER, MINISTRY OF  
 NORTHERN DEVELOPMENT  
 AND MINES, FOR ADDITIONAL  
 INFORMATION ON THE STATUS OF THE  
 LANDS SHOWN HEREON.

INDEX TO LAND DISPOSITION

T.L.  
 G-4059  
 TOWNSHIP  
 HARTY

M.N.D. ADMINISTRATION  
 MINING DIVISION  
 SUDBURY  
 LAND TITLES/REGISTRY DIVISION  
 SUDBURY



Contour Inter. - 10 Metres

AREAS WITHDRAWN FROM DISPOSITION

MRO - Mining Rights Only  
 SRO - Surface Rights Only  
 M+S - Mining and Surface Rights

SYMBOLS

Description	Order No.	Date	Disposition	File
Boundary				
Township, Meridian, Baseline				
Road allowance; surveyed				
shoreline				
Ltd/Concession; surveyed				
unsurveyed				
Parcel; surveyed				
unsurveyed				
Right-of-way; road				
railway				
utility				
Reservation				
Cliff, Pit, Pile				
Contour				
Interpolated				
Approximate				
De. rression				
Control point (horizontal)				
Flooded land				
Mine head frame				
Pipeline (above ground)				
Railway; single track				
double track				
abandoned				
Road; highway, county, township				
access				
trail, bush				
Shoreline (original)				
Transmission line				
Wooded area				

NOTES

SUBDIVISION OF THIS TOWNSHIP INTO LOTS AND CONCESSIONS WAS ANNULLLED 31st NOVEMBER 1943

DISPOSITION OF CROWN LANDS

Patent	
Surface & Mining Rights	⊙
Surface Rights Only	○
Mining Rights Only	◌
Lease	
Surface & Mining Rights	⊠
Surface Rights Only	⊡
Mining Rights Only	⊣
Licence of Occupation	∨
Order-in-Council	OC
Cancelled	⊖
Reservation	⊙
Sand & Gravel	⊙
LAND USE PERMIT	⊙

THE INFORMATION THAT APPEARS ON THIS MAP HAS BEEN COMPILED FROM VARIOUS SOURCES AND ACCURACY IS NOT GUARANTEED. THOSE WISHING TO STAKE MINING CLAIMS SHOULD CONSULT WITH THE MINING RECORDER, MINISTRY OF NORTHERN DEVELOPMENT AND MINES, FOR ADDITIONAL INFORMATION ON THE STATUS OF THE LANDS SHOWN HEREON.



Leinster Twp. OFFICE USE ONLY

THE TOWNSHIP OF  
OF

# HARTY

DISTRICT OF  
SUDBURY  
SUDBURY  
MINING DIVISION

SCALE: 1-INCH=40 CHAINS

## LEGEND

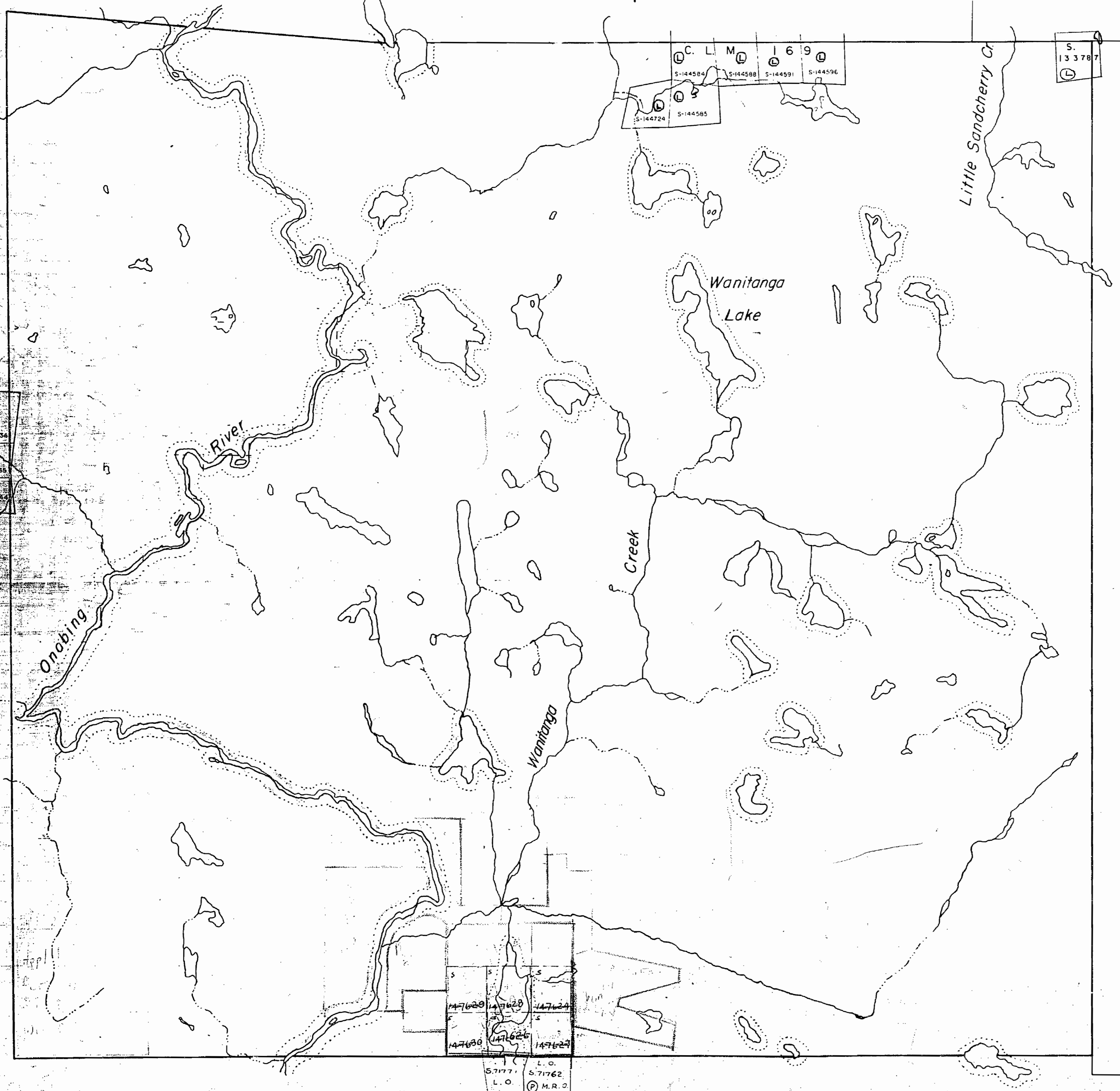
PATENTED LAND	Ⓟ
CROWN LAND SALE	C.S.
LEASES	Ⓛ
LOCATED LAND	Loc.
LICENSE OF OCCUPATION	L.O.
MINING RIGHTS ONLY	M.R.O.
SURFACE RIGHTS ONLY	S.R.O.
ROADS	—
IMPROVED ROADS	—
KING'S HIGHWAYS	—
RAILWAYS	—
POWER LINES	—
MARSH OR MUSKEG	* *
MINES	ⓧ
CANCELLED	C.

## NOTES

Subdivision Annulled By Department Of Land  
And Forest 25<sup>th</sup> November 1948.

400' Surface Rights Reservation around  
all Lakes and Rivers.

Foy Twp.



Levack Twp.

# HARTY

PLAN NO. - M. 920

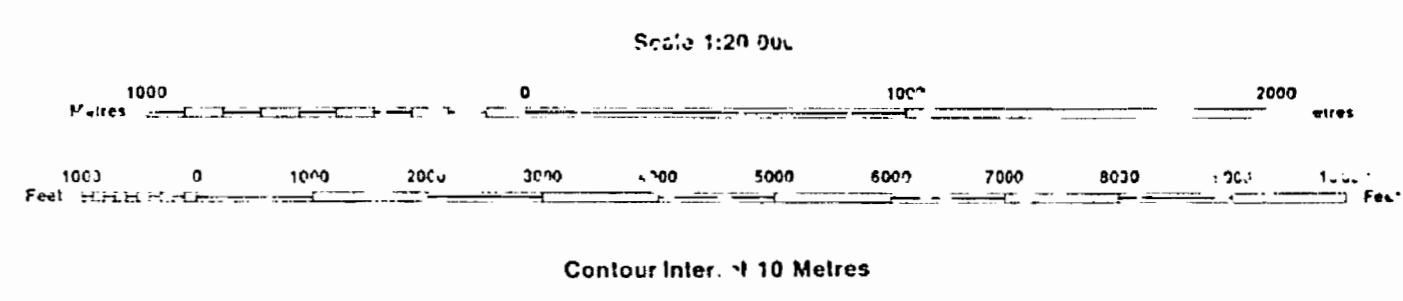
ONTARIO  
DEPARTMENT OF MINES  
AND NORTHERN AFFAIRS

MINISTRY OF LAND DISPOSITION

G-40US  
 TOWNSHIP

HARTY

MINISTER OF LAND DISPOSITION  
 HONOURABLE  
 MINISTER OF MINES  
 SUDBURY  
 LAND TITLES/REGISTRY DIVISION  
 SUDBURY



AREAS WITHDRAWN FROM DISPOSITION

- MRO - Mining Rights Only
- SRO - Surface Rights Only
- M+S - Mining and Surface Rights

SYMBOLS

Description	Order No.	Date	Disposition	File
Boundary				
Township, Meridian, Baseline				
Road allowance; surveyed				
shoreline				
Lot/Concession; surveyed				
unsurveyed				
Parcel; surveyed				
unsurveyed				
Right-of-way; road				
railway				
utility				
Reservation				
Cliff, Pit, Pile				
Contour				
Interpolated				
Approximate				
De-cession				
Control point (horizontal)				
Flooded land				
Mine head frame				
Pipeline (above ground)				
Railway; single track				
double track				
abandoned				
Road; high way, county, township				
access				
trail, bush				
Shoreline (original)				
Transmission line				
Wooded area				

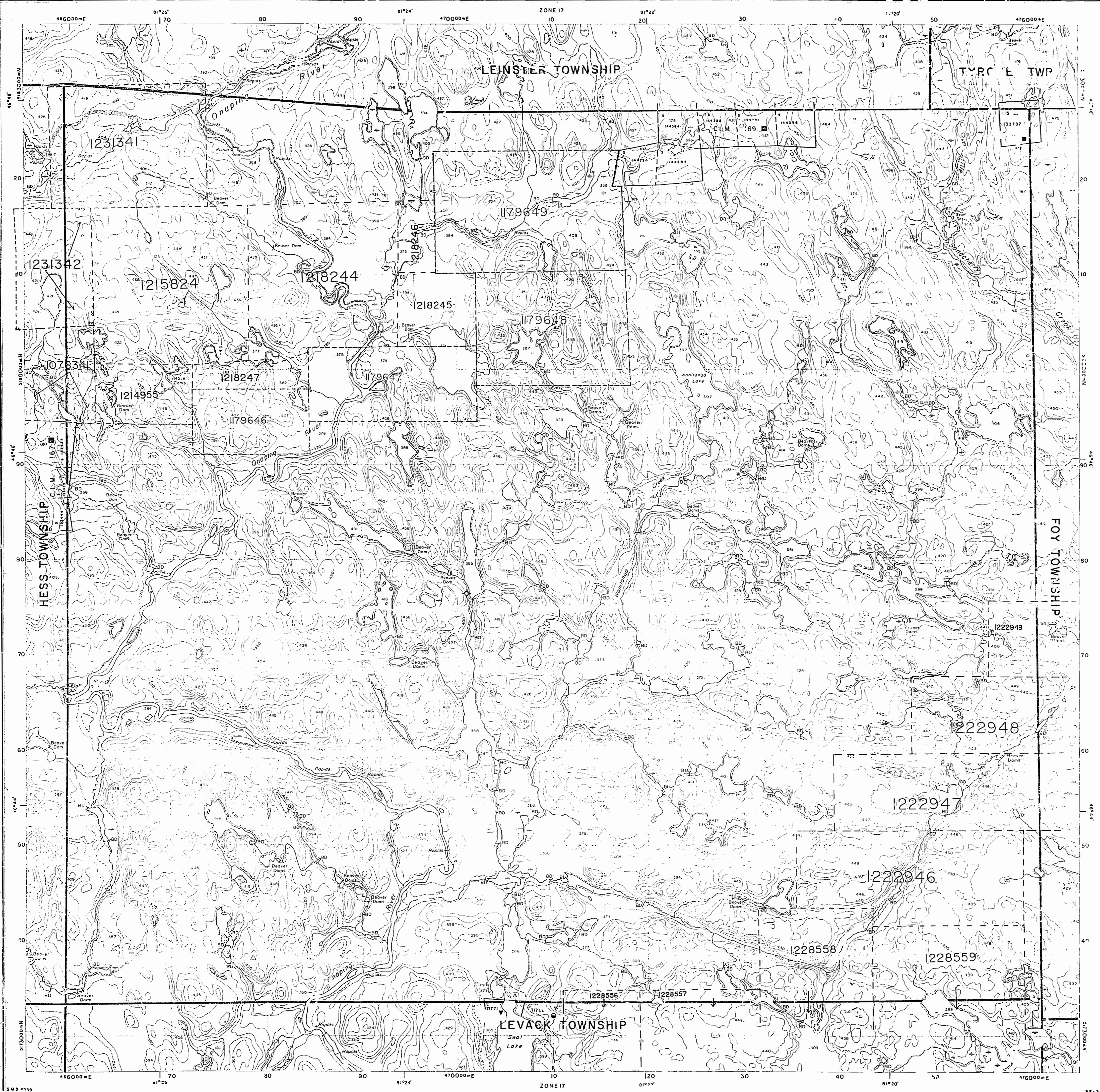
NOTES

SUBDIVISION OF THIS TOWNSHIP INTO LOTS AND CONCESSIONS WAS ANNULLED 31st MARCH 1943

DISPOSITION OF CROWN LANDS

Patent	
Surface & Mining Rights	○
Surface Rights Only	○
Mining Rights Only	○
Lease	
Surface & Mining Rights	■
Surface Rights Only	■
Mining Rights Only	■
License of Occupation	∨
Order-in-Council	OC
Cancelled	○
Reservation	○
Sand & Gravel	○
LAND USE PERMIT	⊕

THE INFORMATION THAT APPEARS ON THIS MAP HAS BEEN COMPILED FROM VARIOUS SOURCES, AND ACCURACY IS NOT GUARANTEED. THOSE WISHING TO STAKE MINING CLAIMS SHOULD CONSULT WITH THE MINING RECORDER, MINISTRY OF NORTHERN DEVELOPMENT AND MINES, FOR ADDITIONAL INFORMATION ON THE STATUS OF THE LANDS SHOWN HEREON.

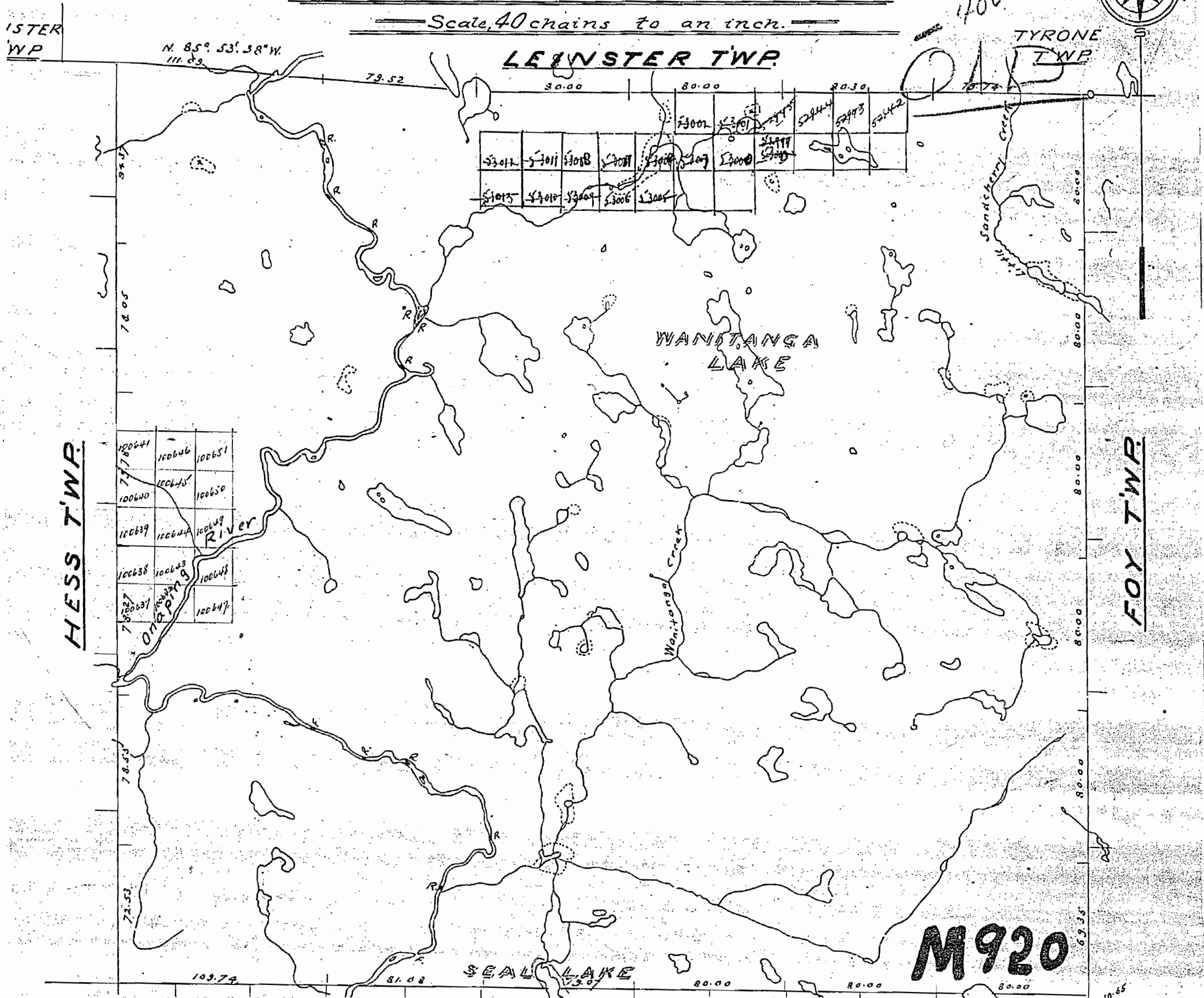


920

# HARTY TWP.

## SUDBURY MINING DIVISION. DISTRICT OF SUDBURY.

Scale, 40 chains to an inch.




HESS TWP.

LEINSTER TWP.

FOY TWP.

M920



ISTER  
WP

N. 85° 53' 38" W.  
111.83

TYRONE  
TWP

SEAL LAKE

10-65

June/84

Leinster Twp.

THE TOWNSHIP OF  
OF  
**HARTY**

DISTRICT OF  
SUDBURY  
SUDBURY  
MINING DIVISION

SCALE: 1-INCH=40 CHAINS

LEGEND

- PATENTED LAND Ⓟ
- CROWN LAND SALE C.S.
- LEASES Ⓛ
- LOCATED LAND Loc.
- LICENSE OF OCCUPATION L.O.
- MINING RIGHTS ONLY M.R.O.
- SURFACE RIGHTS ONLY S.R.O.
- ROADS
- IMPROVED ROADS
- KING'S HIGHWAYS
- RAILWAYS
- POWER LINES
- MARSH OR MUSKOGEE
- MINES
- CANCELLED

NOTES

Subdivision Annulled By Department Of Land  
And Forest 25<sup>th</sup> November 1948.

400' Surface Rights Reservation around  
all Lakes and Rivers.

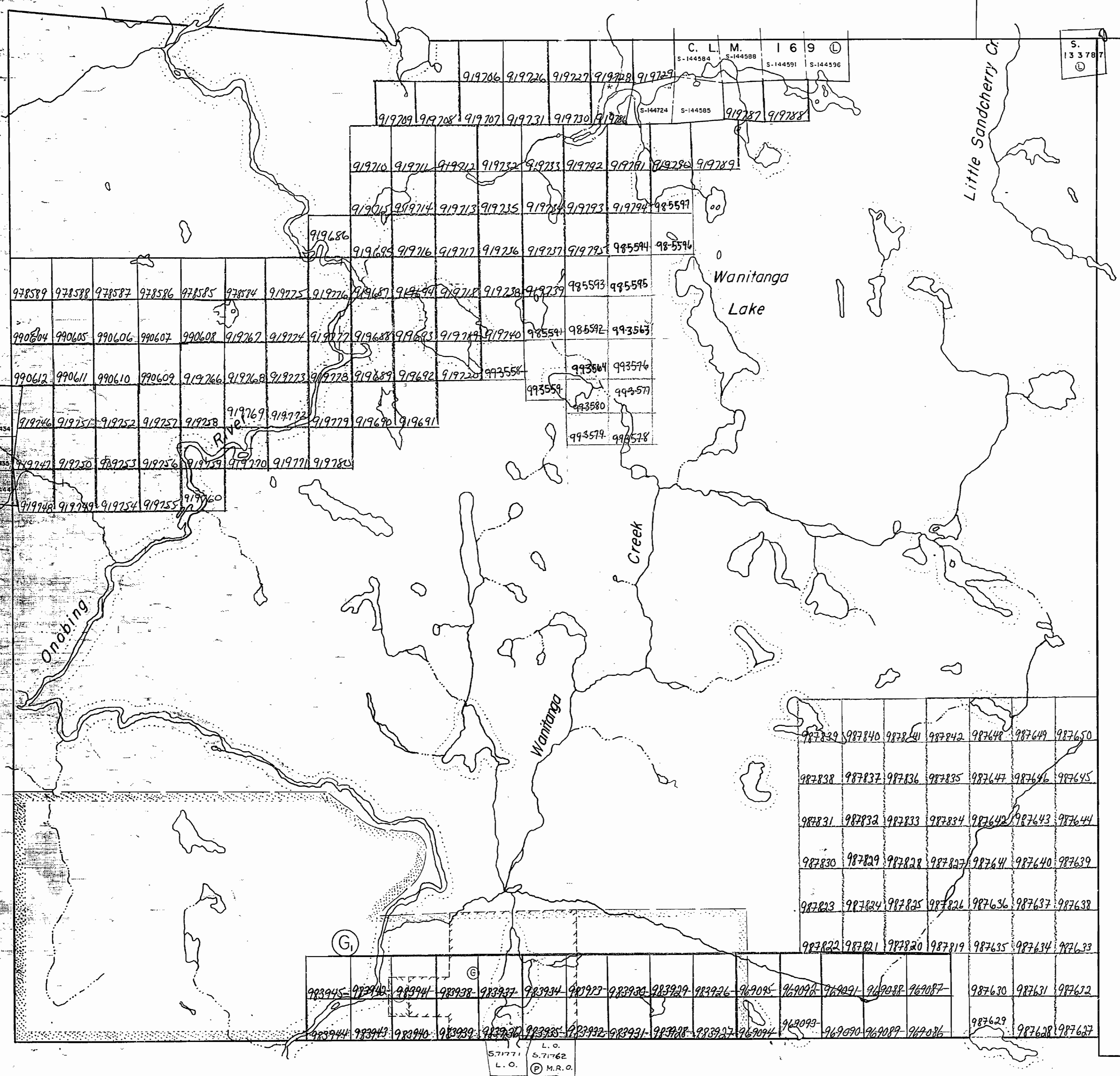
SAND AND GRAVEL

- Ⓞ QUARRY PERMIT
- Ⓞ MNR GRAVEL RESERVE 4E-9

**HARTY**

PLAN NO.- M. 920

ONTARIO  
MINISTRY OF NATURAL RESOURCES  
SURVEYS AND MAPPING BRANCH



Levack Twp.