

THE TOWNSHIP
OF
HARVEY
COUNTY OF
PETERBOROUGH
EASTERN ONTARIO
MINING DIVISION

SCALE IN CHAINS

LEGEND

- PATENTED LAND P
- CROWN LAND SALE CS
- LEASES L
- LOCAL LAND L.L.
- LICENSE OF OCCUPATION L.O.
- MINING RIGHTS ONLY M.R.O.
- SURFACE RIGHTS ONLY S.R.O.
- ROADS R
- IMPROVED ROADS I.R.
- KINGS HIGHWAYS K.H.
- RAILWAYS R.W.
- POWER LINES P.L.
- MARKED OR UNMARKED M/U
- MINES M
- CANCELLED C

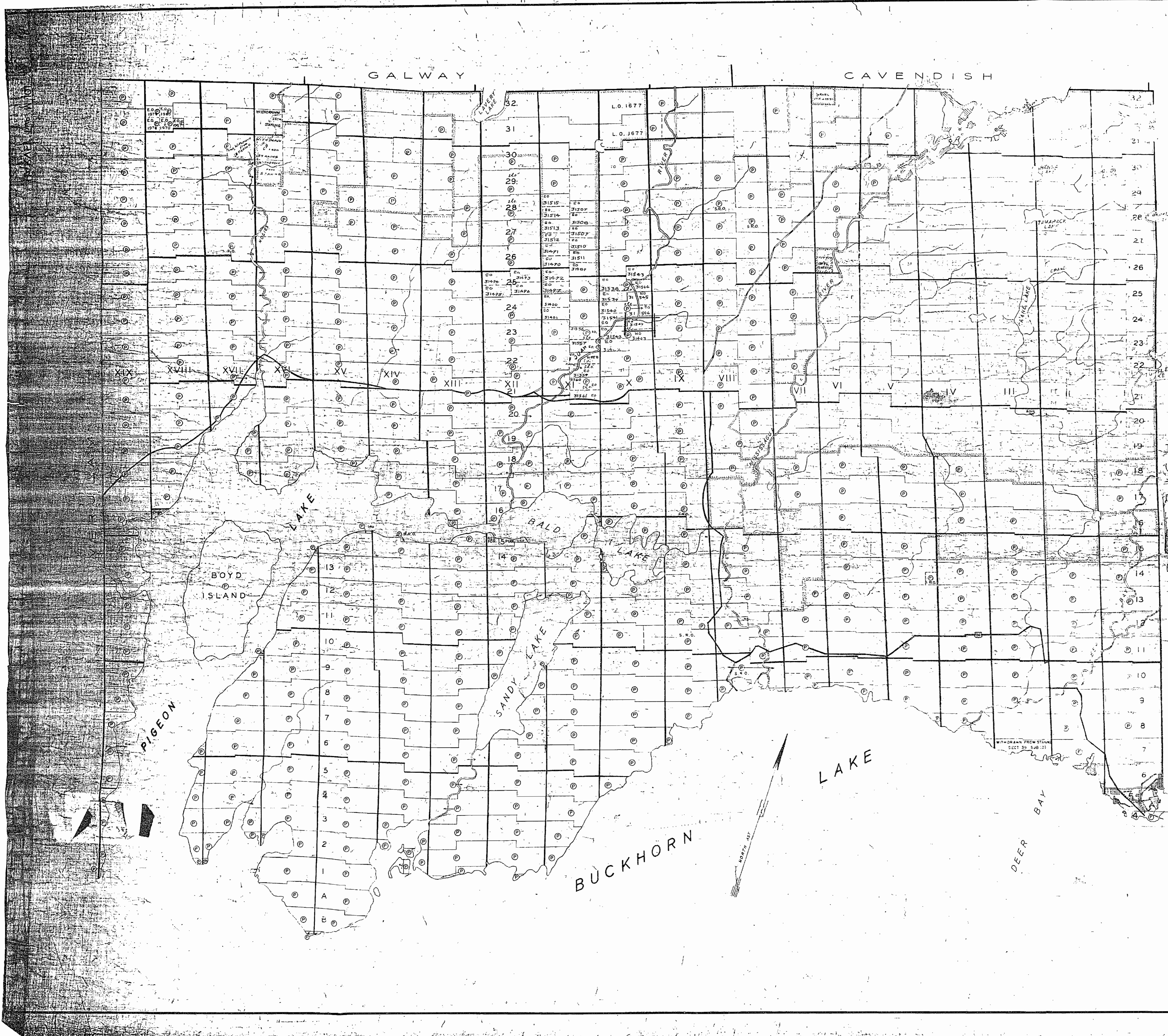
NOTES

THIS MAP IS NOT TO BE
USED FOR SURVEY
PURPOSES.

Summer Resorts Location Shown Thus:
And For Information Regarding Status
Please Write Dept. of Land & Forest,
Toronto, Ontario.

400' Surface Rights Reservation shown on lakes
and rivers.

Provincial Forests shown thus:



DATE OF ISSUE
MAR 1 1965
ONTARIO DEPT. OF MINES

ONT. DEPT. OF MINES
MINING LANDS BR.
THIS MAP FOR CHECKING
PURPOSES ONLY - MUST
NOT BE SOLD.

PLAN NO. M.101.
DEPARTMENT OF MINES
— ONTARIO —

HARVEY

COUNTY OF
PETERBOROUGH
EASTERN ONTARIO
MINING DIVISION

SCALE: 1-INCH=40 CHAINS

LEGEND

- PATENTED LAND.
- CROWN LAND SALE
- LEASES
- LOCATED LAND
- LICENSE OF OCCUPATION
- MINING RIGHTS ONLY
- SURFACE RIGHTS ONLY
- ROADS
- IMPROVED ROADS
- KING'S HIGHWAYS
- RAILWAYS
- POWER LINES
- MARSH OR MUSKES
- MINES
- CANCELLED

NOTES

THIS MAP IS NOT TO BE
USED FOR SURVEY
PURPOSES.

Summer Resorts Location Shown Thus:

And For Information Regarding Status
Please Write Dept. of Land & Forest
Toronto, Ontario.

400' Surface rights reservation around all lakes
and rivers.

Kowartha Provincial Forest Shown Thus:

ONT. DEPT. OF MINES
MINING LANDS-BR
THIS MAP FOR CHECKING
PURPOSES ONLY - MUST
NOT BE SOLD.

DATE OF ISSUE

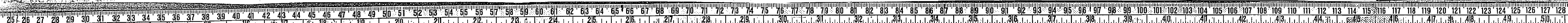
FEB 23 1965

ONTARIO DEPT. OF MINES

PLAN NO. M.101

GALWAY

CAVENDISH



GALWAY

SCALE: 1-INCH=40 CHAINS

LEGEND

PATENTED LAND	⊙
CROWN LAND SALE	C.S.
LEASES	⊖
LOCATED LAND	Loc.
LICENSE OF OCCUPATION	L.O.
MINING RIGHTS ONLY	M.R.O.
SURFACE RIGHTS ONLY	S.R.O.
IMPROVED ROADS	—
KING'S HIGHWAYS	—
RAILWAYS	—
POWER LINES	—
MARSH OR MUSKOG	—
MINES	X
CANCELLED	C.

NOTES

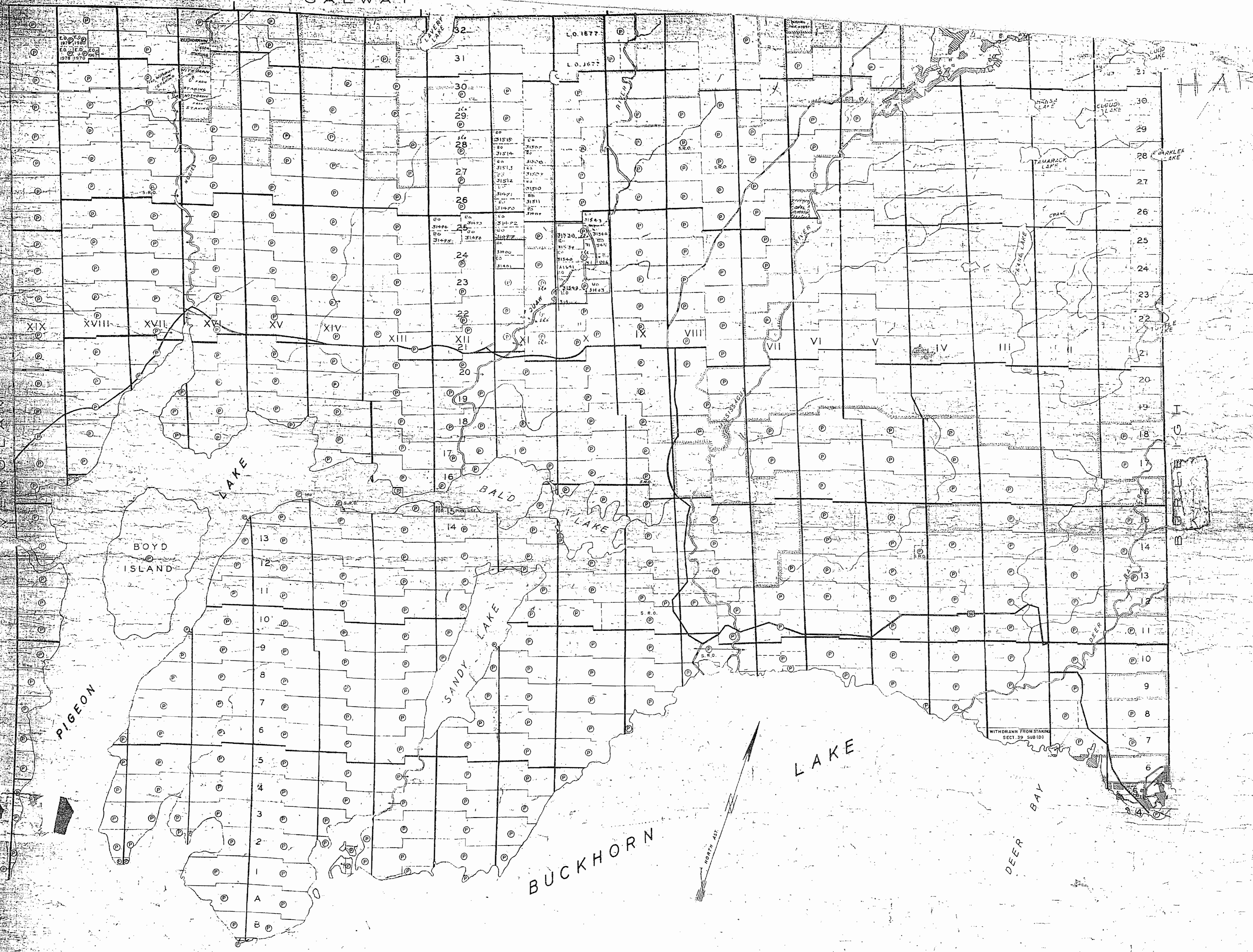
THIS MAP IS NOT TO BE USED FOR SURVEY PURPOSES.

Summer Resorts Location Shown Thus: [Symbol]

And For Information Regarding Status Please Write Dept. Of Land & Forest Toronto, Ontario.

400' Surface rights reservation around all lakes and rivers.

Kawartha Provincial Forest Shown Thus: [Symbol]



ONT. DEPT. OF MINES
MINING LANDS BR.
THIS MAP FOR CHECKING
PURPOSES ONLY - MUST
NOT BE SOLD.

DATE OF ISSUE
FEB 1907
ONTARIO DEPT. OF MINES

PLAN NO. M.101
DEPARTMENT OF MINES
ONTARIO

OF
HARVEY
 COUNTY OF
 PETERBOROUGH
 EASTERN ONTARIO
 MINING DIVISION

SCALE: 1-INCH=40 CHAIN

LEGEND

- PATENTED LAND
- CROWN LAND SALE
- LEASES
- LOCATED LAND
- LICENSE OF OCCUPATION
- MINING RIGHTS ONLY
- SURFACE RIGHTS ONLY
- ROADS
- IMPROVED ROADS
- KING'S HIGHWAYS
- RAILWAYS
- POWER LINES
- MARSH OR MUSKEG
- MINES
- CANCELLED

NOTES

THIS MAP IS NOT TO BE USED FOR SURVEY PURPOSES.

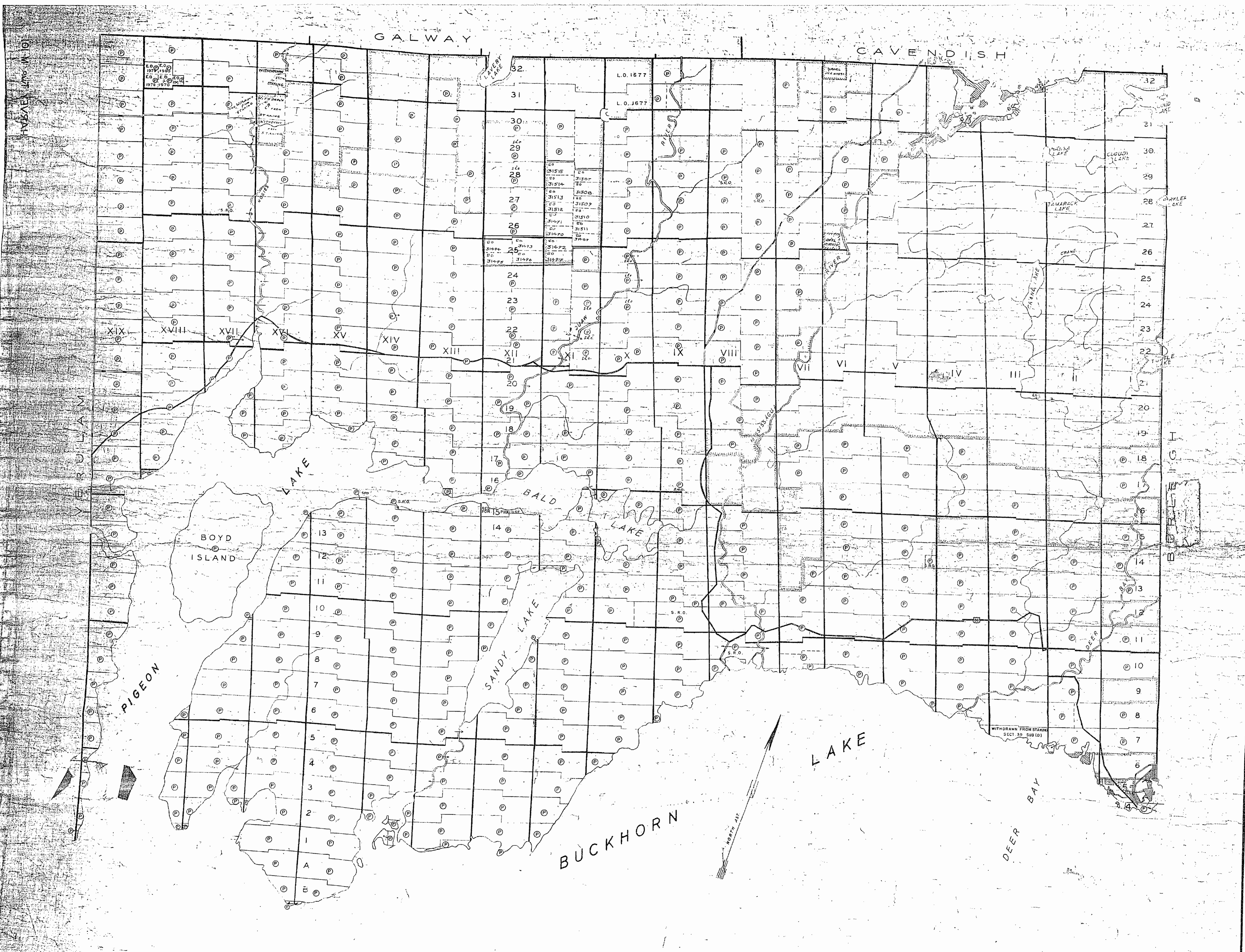
Summer Resorts Location Shown Thus:
 And For Information Regarding Stands
 Please Write Dept. of Land & Forest
 Toronto, Ontario.

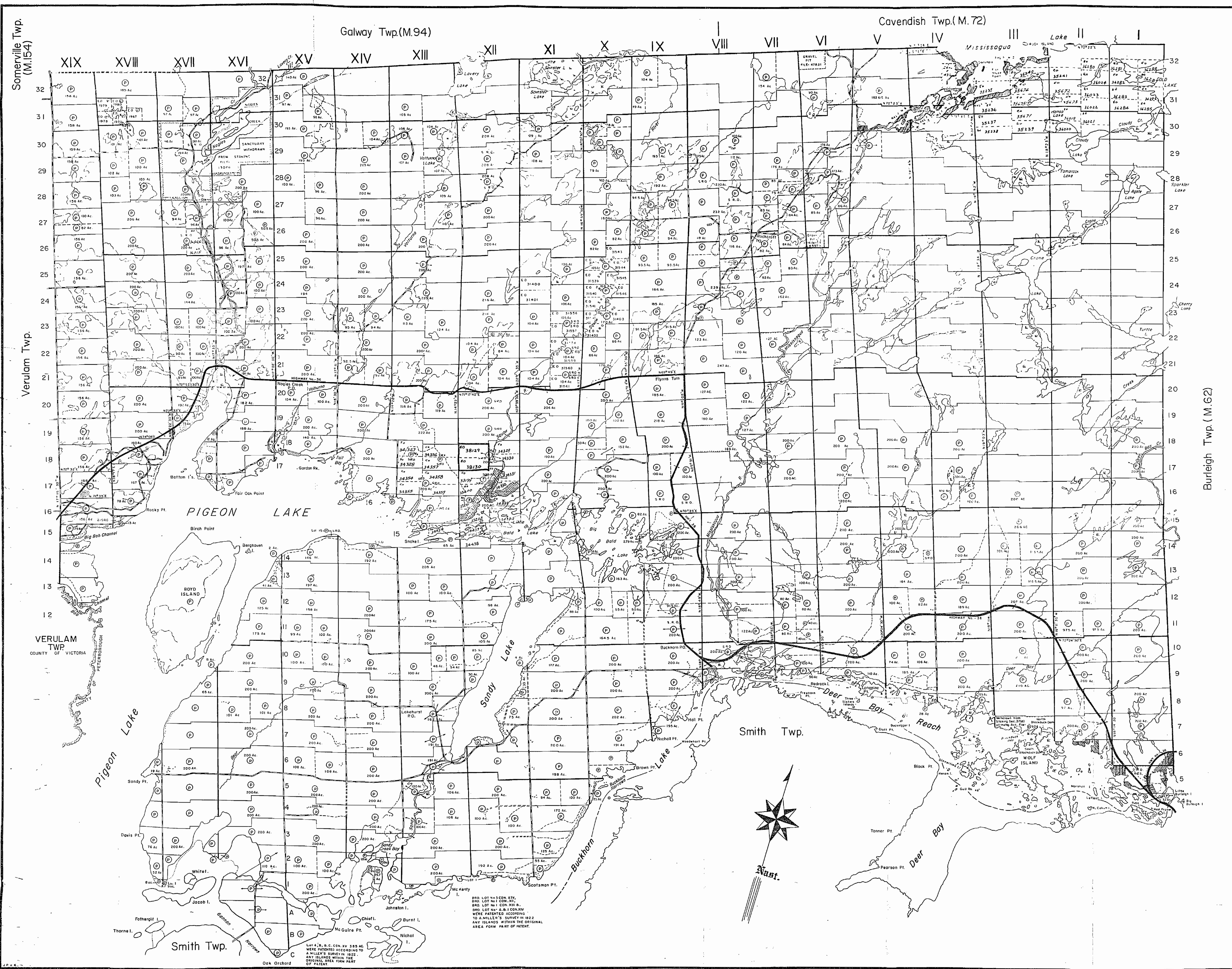
400' Surface rights reservation around all lakes and rivers.

Kawartha Provincial Forest Shown Thus:

ONT. DEPT. OF MINES
 MINING LANDS BR.
 THIS MAP FOR CHECKING
 PURPOSES ONLY - MUST
 NOT BE SOLD

DATE OF ISSUE
 JAN 27 1955
 ONTARIO DEPT. OF MINES





THE TOWNSHIP
OF
HARVEY
COUNTY OF
PETERBOROUGH
EASTERN ONTARIO
MINING DIVISION

SCALE 1-INCH=40 CHAINS

LEGEND

⊖	PATENTED LAND	⊖	L.C.
⊖	CROWN LAND SALE	⊖	Loc.
⊖	LEASES	⊖	S.R.O.
⊖	LOCATED LAND	⊖	
⊖	LICENSE OF OCCUPATION	⊖	
⊖	MINING RIGHTS ONLY	⊖	
⊖	SURFACE RIGHTS ONLY	⊖	
⊖	ROADS	⊖	
⊖	IMPROVED ROADS	⊖	
⊖	KINGS HIGHWAYS	⊖	
⊖	RAILWAYS	⊖	
⊖	POWER LINES	⊖	
⊖	MARSH OR MUSKEG	⊖	
⊖	MINES	⊖	
⊖	CANCELLED	⊖	
⊖	TRAILS	⊖	

NOTES
This Map Is Not To Be Used
FOR SURVEY PURPOSES.

Lot And Concession Lines Shown Hereon Are Projected From The Best Information Available, But Their True Position Is Not Guaranteed. For Official Survey Purposes Consult The Original Survey Plans And Field Notes Of Records In The Dept. Of Lands & Forests.

400' Surface Rights Reservation Around All Lakes And Rivers

For Status Of Summer Resort Locations Shown Thus Please Contact Dept. Of Lands & Forests.

All Islands In Trent Canal Waterways Are Controlled By The Dept. Of Indian Affairs Ottawa. File. 104724.

PLAN NO.-M. 101
DEPARTMENT OF MINES
—ONTARIO—

Somerville Twp.
(M.154)

Verulam Twp.

VERULAM TWP.
COUNTY OF VICTORIA

Galway Twp.(M.94)

Cavendish Twp.(M.72)

Burleigh Twp. (M.62)

Smith Twp.

Smith Twp.

Lot 4, 5, 6, 7, 8, 9, 10, 11, 12, 13, 14, 15, 16, 17, 18, 19, 20, 21, 22, 23, 24, 25, 26, 27, 28, 29, 30, 31, 32, 33, 34, 35, 36, 37, 38, 39, 40, 41, 42, 43, 44, 45, 46, 47, 48, 49, 50, 51, 52, 53, 54, 55, 56, 57, 58, 59, 60, 61, 62, 63, 64, 65, 66, 67, 68, 69, 70, 71, 72, 73, 74, 75, 76, 77, 78, 79, 80, 81, 82, 83, 84, 85, 86, 87, 88, 89, 90, 91, 92, 93, 94, 95, 96, 97, 98, 99, 100, 101, 102, 103, 104, 105, 106, 107, 108, 109, 110, 111, 112, 113, 114, 115, 116, 117, 118, 119, 120, 121, 122, 123, 124, 125, 126, 127, 128, 129, 130

See NORTH WEST PART

REFERENCES

TOPOGRAPHY
LAKES AND RIVERS ETC., FROM FOREST RESOURCES INVENTORY SHEETS Nos. 444783E, 444782W, 445781, 445782, 445783, 446781, 446782 AND 446783.

SURVEYS
FIELD NOTE BOOKS: 442, 1281, 262, 2708, 2688, 2990, 3202 AND 3275.
PLANS: K 6-15, K 7-7, L 6-49, L 16-21, L 22-19, L 23-19, L 23-20, L 23-21, M 12-38, M 27-6, N 18-9, O 8-26, S 8-17, W 9-24, W 34-0, W 35-27, Y 23-18, Y 24-14, Y 46-41, Y 50-43 AND X 19-3.

ROADS
HIGHWAYS THROUGH CROWN LANDS FROM MINISTRY OF TRANSPORTATION AND COMMUNICATIONS SURVEY PLANS AS NOTED.

AREAS WITHDRAWN FROM DISPOSITION

M.R.O. - MINING RIGHTS ONLY
S.R.O. - SURFACE RIGHTS ONLY
M.+S. - MINING AND SURFACE RIGHTS

Description Order No. Date Disposition File
R.L. SEC. 35 W-CL-266/PROUT MAY 17/1995

THE INFORMATION THAT APPEARS ON THIS MAP HAS BEEN COMPILED FROM VARIOUS SOURCES AND ACCURACY IS NOT GUARANTEED. THOSE WISHING TO STAKE MINING CLAIMS SHOULD CONSULT WITH THE MINING RECORDER, MINISTRY OF NORTHERN DEVELOPMENT AND MINES, FOR ADDITIONAL INFORMATION ON THE STATUS OF THE LANDS SHOWN HEREOF.

400 SURFACE RIGHTS RESERVATION ALONG THE SHORES OF ALL LAKES AND RIVERS.

NOTE

LOT AND CONCESSION LINES SHOWN HEREON ARE PROJECTED FROM THE BEST INFORMATION AVAILABLE, BUT THEIR TRUE POSITION IS NOT GUARANTEED.
FOR LEGAL AND SURVEY PURPOSES CONSULT THE ORIGINAL SURVEY PLANS AND FIELD NOTES OF RECORD IN THE MINISTRY OF NATURAL RESOURCES, TORONTO.
ACREAGES SHOWN FOR PATENTED LOTS ARE IN ACCORDANCE WITH AREAS GRANTED.

LEGEND

- PROVINCIAL HIGHWAY
- OTHER ROADS
- TRAILS
- SURVEYED LINES: TOWNSHIPS, BASE LINES, ETC.
- LOTS, CLAIMS, PARCELS, ETC.
- UNSURVEYED LINES: LOT LINES
- PARCEL BOUNDARIES
- MINING CLAIMS
- RAILWAY AND RIGHT OF WAY
- UTILITY LINES
- NON-PERMANENT STREAM
- FLOODING OR FLOODING PLANS
- SUBDIVISION OR COMPOSITE PLAN
- RESERVATIONS
- TRAVERSE MONUMENT

DISPOSITION OF CROWN LANDS

TYPE OF DOCUMENT	SYMBOL
PATENT, SURFACE & MINING RIGHTS	○
SURFACE RIGHTS ONLY	●
MINING RIGHTS ONLY	⊙
LEASE, SURFACE & MINING RIGHTS	⊕
SURFACE RIGHTS ONLY	⊗
MINING RIGHTS ONLY	⊘
LICENCE-OF-OCCUPATION	▽
ORDER-IN-COUNCIL	◇
RESERVATION	□

NOTE: MINING RIGHTS IN PARCELS PATENTED PRIOR TO MAY 8, 1963, LISTED IN ORIGINAL PATENTEE BY THE PUBLIC LANDS ACT, R.S.O. 1970, CHAP. 380, SEC. 41, SUBSEC.

SCALE: 1" = 20,000'

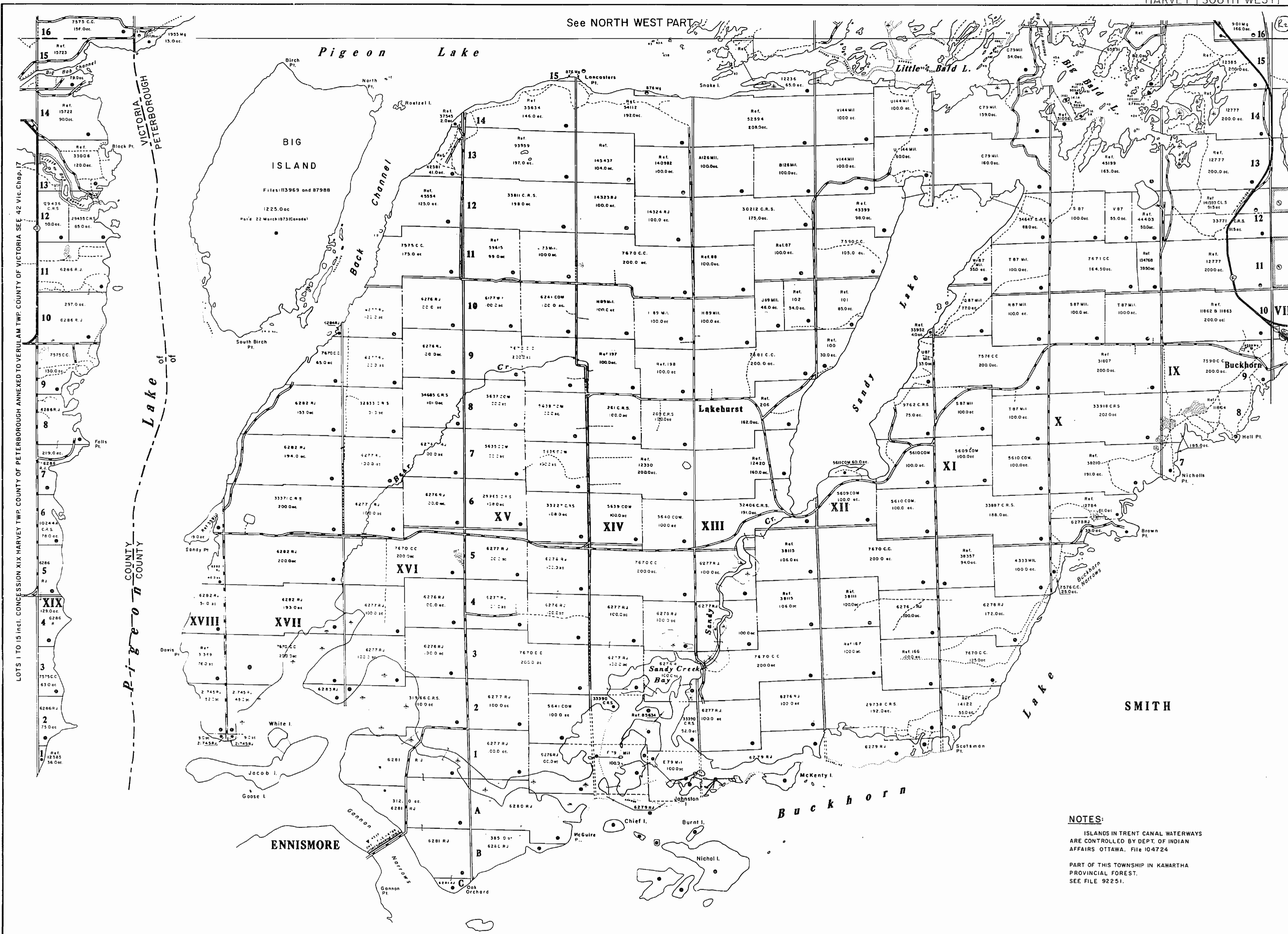
TOWNSHIP **HARVEY**
SOUTH WEST PART
M.N.R. ADMINISTRATIVE DISTRICT
MINDEN
MINING DIVISION
SOUTHERN ONTARIO
LAND TITLES / REGISTRY DIVISION
PETERBOROUGH

Ministry of Natural Resources
Ontario

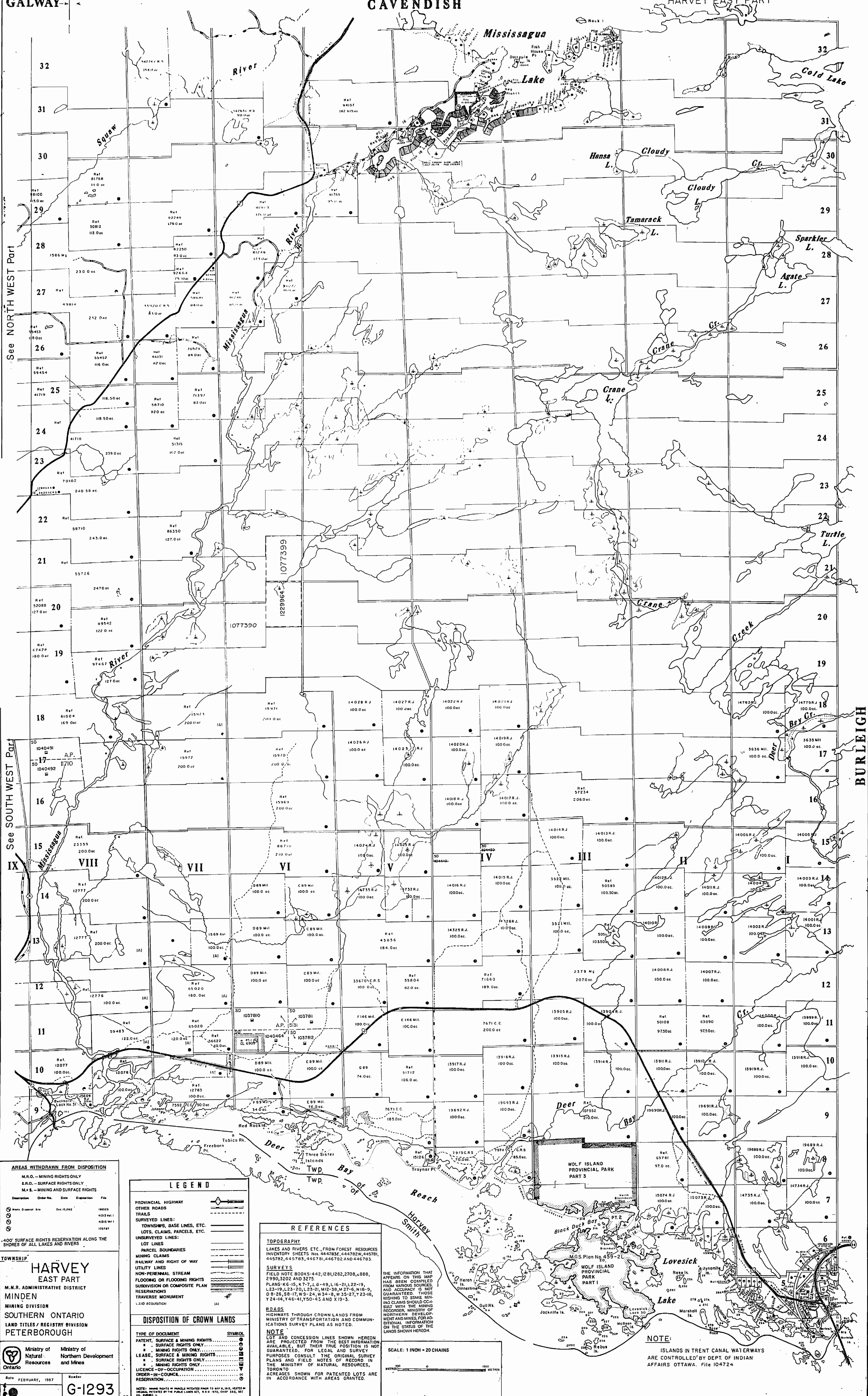
Ministry of Northern Development and Mines

0111 FEBRUARY, 1987

Number **G-1292**



NOTES:
ISLANDS IN TRENT CANAL WATERWAYS ARE CONTROLLED BY DEPT. OF INDIAN AFFAIRS OTTAWA. File 104724
PART OF THIS TOWNSHIP IN KAWARtha PROVINCIAL FOREST. SEE FILE 92251.



AREAS WITHDRAWN FROM DISPOSITION
 M.R.O. - MINING RIGHTS ONLY
 S.R.O. - SURFACE RIGHTS ONLY
 M.S. - MINING AND SURFACE RIGHTS

TOWNSHIP
HARVEY EAST PART
 M.N.R. ADMINISTRATIVE DISTRICT
MINDEN
 MINING DIVISION
 SOUTHERN ONTARIO
 LAND TITLES / REGISTRY DIVISION
PETERBOROUGH

Ministry of Natural Resources
 Ministry of Northern Development and Mines

Rate FEBRUARY, 1997
G-1293

LEGEND

PROVINCIAL HIGHWAY	—
OTHER ROADS	—
TRAILS	—
SURVEYED LINES:	—
TOWNSHIPS, BASE LINES, ETC.	—
LOTS, CLAIMS, PARCELS, ETC.	—
UNSURVEYED LINES:	—
LOT LINES	—
PARCEL BOUNDARIES	—
MINING CLAIMS	—
RAILWAY AND RIGHT OF WAY	—
UTILITY LINES	—
NON-PERENNIAL STREAM	—
FLOODING OR FLOODING RIGHTS	—
SUBDIVISION OR COMPOSITE PLAN	—
RESERVATIONS	—
TRAVERSE MONUMENT	—
LAND ACQUISITION	—

DISPOSITION OF CROWN LANDS

TYPE OF DOCUMENT	SYMBOL
PATENT, SURFACE & MINING RIGHTS	—
LEASE, SURFACE RIGHTS ONLY	—
LEASE, SURFACE & MINING RIGHTS	—
ORDER-IN-COUNCIL	—
LICENCE-OF-OCCUPATION	—
RESERVATION	—

REFERENCES

TOPOGRAPHY
 LAKES AND RIVERS, ETC., FROM FOREST RESOURCES INVENTORY SHEETS Nos. 444783E, 444782W, 445781, 445782, 445783, 446781, 446782 AND 446783.

SURVEYS
 FIELD NOTE BOOKS: 442, 1281, 1262, 2706, 2888, 2930, 3202 AND 3275
 PLANS: K6-15, K7-7, L6-49, L16-21, L22-19, L23-19, L23-20, L23-21, M2-39, M27-6, N18-9, O 9-25, 50-17, W 9-24, W 34-8, W 35-27, Y 23-18, Y 24-14, Y 46-41, Y 50-45 AND X 19-3.

ROADS
 HIGHWAYS THROUGH CROWN LANDS FROM MINISTRY OF TRANSPORTATION AND COMMUNICATIONS SURVEY PLANS AS NOTED.

NOTE
 LOT AND CONVESSION LINES SHOWN HEREON ARE PROJECTED FROM THE BEST INFORMATION AVAILABLE, BUT THEIR TRUE POSITION IS NOT GUARANTEED. FOR LEGAL AND SURVEY PURPOSES CONSULT THE ORIGINAL SURVEY PLANS AND FIELD NOTES OF RECORD IN THE MINISTRY OF NATURAL RESOURCES, TORONTO.

ACREAGES SHOWN FOR PATENTED LOTS ARE IN ACCORDANCE WITH AREAS GRANTED.

THE INFORMATION ON THIS MAP HAS BEEN COMPILED FROM VARIOUS SOURCES AND ACCURACY IS NOT GUARANTEED. THOSE WISHING TO STAKE MINING CLAIMS SHOULD CHECK WITH THE MINING RECORDER, MINISTRY OF NORTHERN DEVELOPMENT AND MINES, FOR ADDITIONAL INFORMATION ON THE STATUS OF THE LANDS SHOWN HEREON.

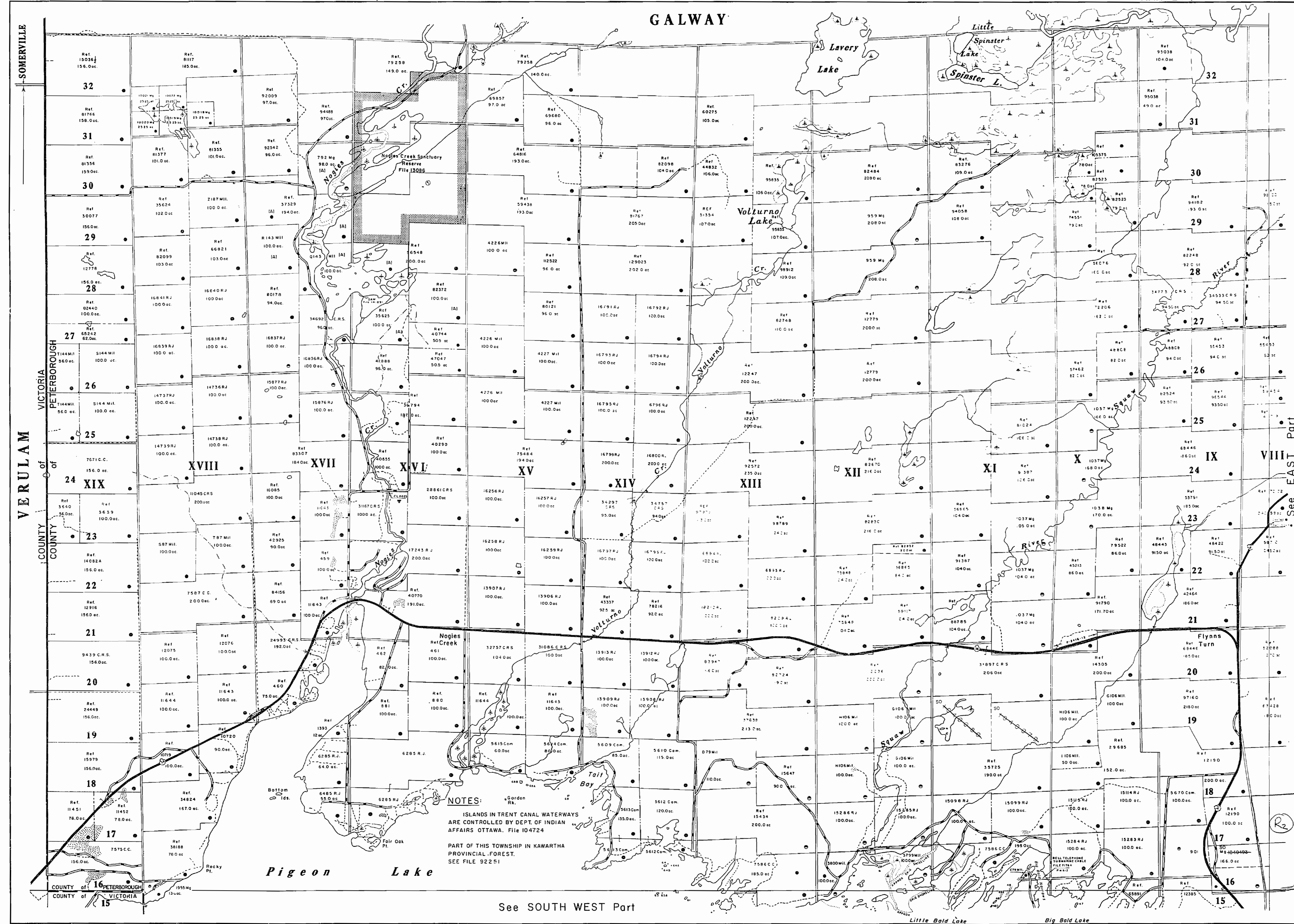
SCALE: 1 INCH = 20 CHAINS

WOLF ISLAND PROVINCIAL PARK PART 3

M.G.S. Plan No. 455-21

NOTE:
 ISLANDS IN TRENT CANAL WATERWAYS ARE CONTROLLED BY DEPT. OF INDIAN AFFAIRS OTTAWA. File 104724

BURLEIGH



REFERENCES

TOPOGRAPHY
LAKES AND RIVERS ETC. FROM FOREST RESOURCES INVENTORY SHEETS Nos. 444783E, 444782W, 44578, 44578E, 44578S, 446781, 446782 and 446783

SURVEYS
FIELD NOTE BOOKS: 442, 1281, 1282, 2706, 2889, 2990, 3202 and 3275
PLANS: 6-15, K-7, L-6-49, L16-21, L22-19, L23-9, L23-20, L23-21, M12-38, M27-6, N18-9, O18-28, O17, W19-24, W34-2, W35-27, 23-19, Y24-14, Y46-41, Y50-43 and Y19-3

ROADS
HIGHWAYS THROUGH CROWN LANDS FROM MINISTRY OF TRANSPORTATION AND COMMUNICATIONS SURVEY PLANS AS NOTED.

AREAS WITHDRAWN FROM DISPOSITION

M.R.O.	-	MINING RIGHTS ONLY
S.R.O.	-	SURFACE RIGHTS ONLY
M.S.	-	MINING AND SURFACE RIGHTS

Dimension Order No. Date Disposition File

NOTE
THE INFORMATION THAT APPEARS ON THIS MAP HAS BEEN COMPILED FROM VARIOUS SOURCES AND ACCURACY IS NOT GUARANTEED. THOSE WISHING TO STAKE MINING CLAIMS SHOULD CONSULT WITH THE MINING RECORDER, MINISTRY OF NORTHERN DEVELOPMENT AND MINES, FOR ADDITIONAL INFORMATION ON THE STATUS OF THE LANDS SHOWN HEREON.

LEGEND

PROVINCIAL HIGHWAY	—
OTHER ROADS	—
TRAILS	—
SURVEYED LINES	—
TOWNSHIP, BASE LINES, ETC.	—
LOTS, CLAIMS, PARCELS, ETC.	—
UNSURVEYED LINES	—
LOT LINES	—
PARCEL BOUNDARIES	—
MINING CLAIMS	—
RAILWAY AND RIGHT OF WAY	—
UTILITY LINES	—
NON-PERENNIAL STREAM	—
FLOODING OR FLOODING RIGHTS	—
SUBDIVISION OR COMPOSITE PLAN	—
RESERVATIONS	—
TRAVERSE MONUMENT	—

DISPOSITION OF CROWN LANDS

TYPE OF DOCUMENT	SYMBOL
PATENT, SURFACE & MINING RIGHTS	—
MINING RIGHTS ONLY	—
LEASE, SURFACE & MINING RIGHTS	—
MINING RIGHTS ONLY	—
LICENCE - OF OCCUPATION	—
ORDER-IN-COUNCIL RESERVATION	—

SCALE:
1 INCH = 20 CHAINS

TOWNSHIP HARVEY NORTH WEST PART
M.N.R. ADMINISTRATIVE DISTRICT MINDEN
MINING DIVISION
SOUTHERN ONTARIO
LAND TITLES / REGISTRY DIVISION
PETERBOROUGH

Ministry of Natural Resources Ontario
Ministry of Northern Development and Mines Ontario

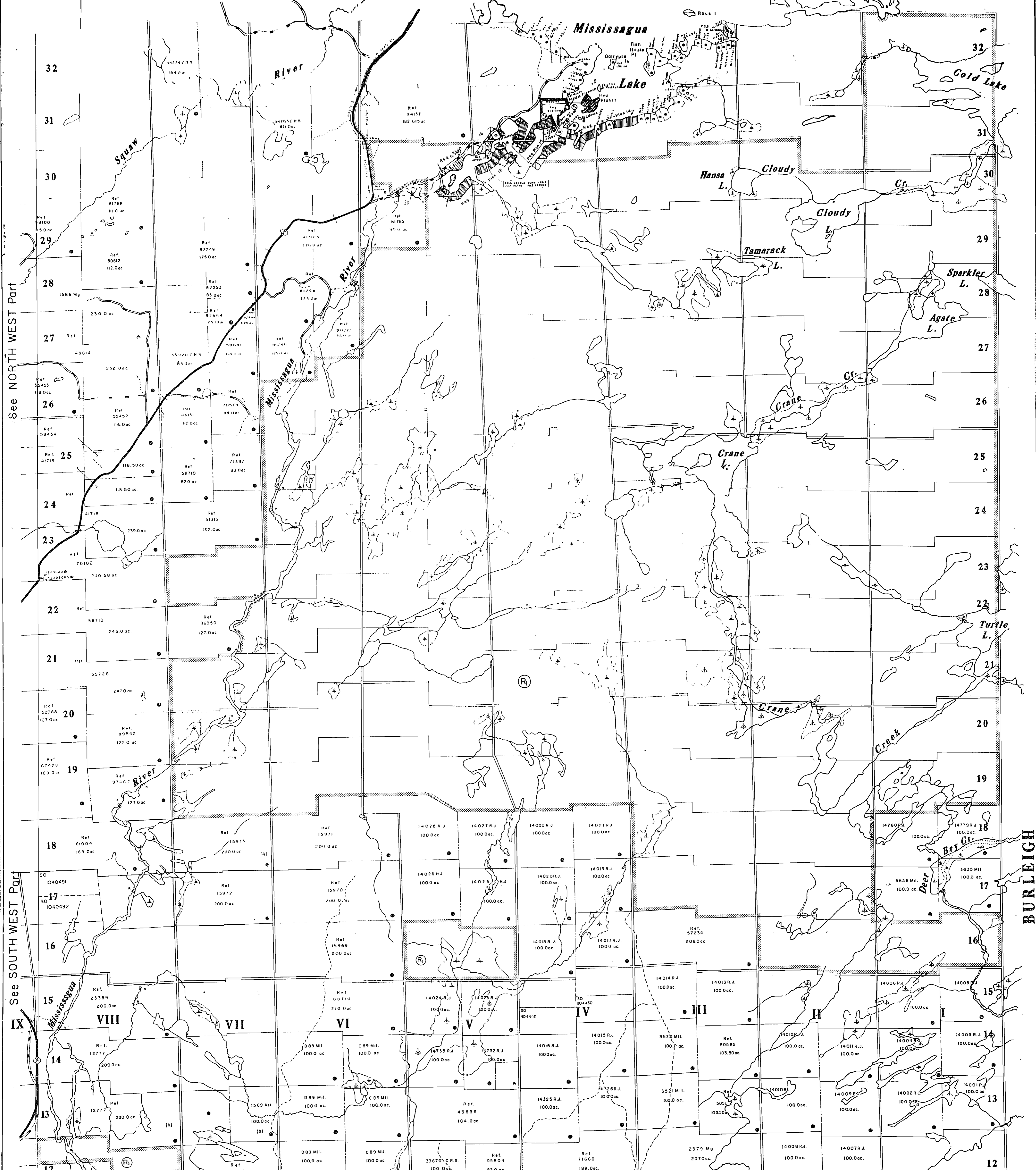
DATE: FEBRUARY, 1987
WORTHY BLOCK QUEEN'S PARK, TORONTO
PLAN No. **G-1291**

See SOUTH WEST Part

GALWAY

CAVENDISH

HARVEY EAST PART



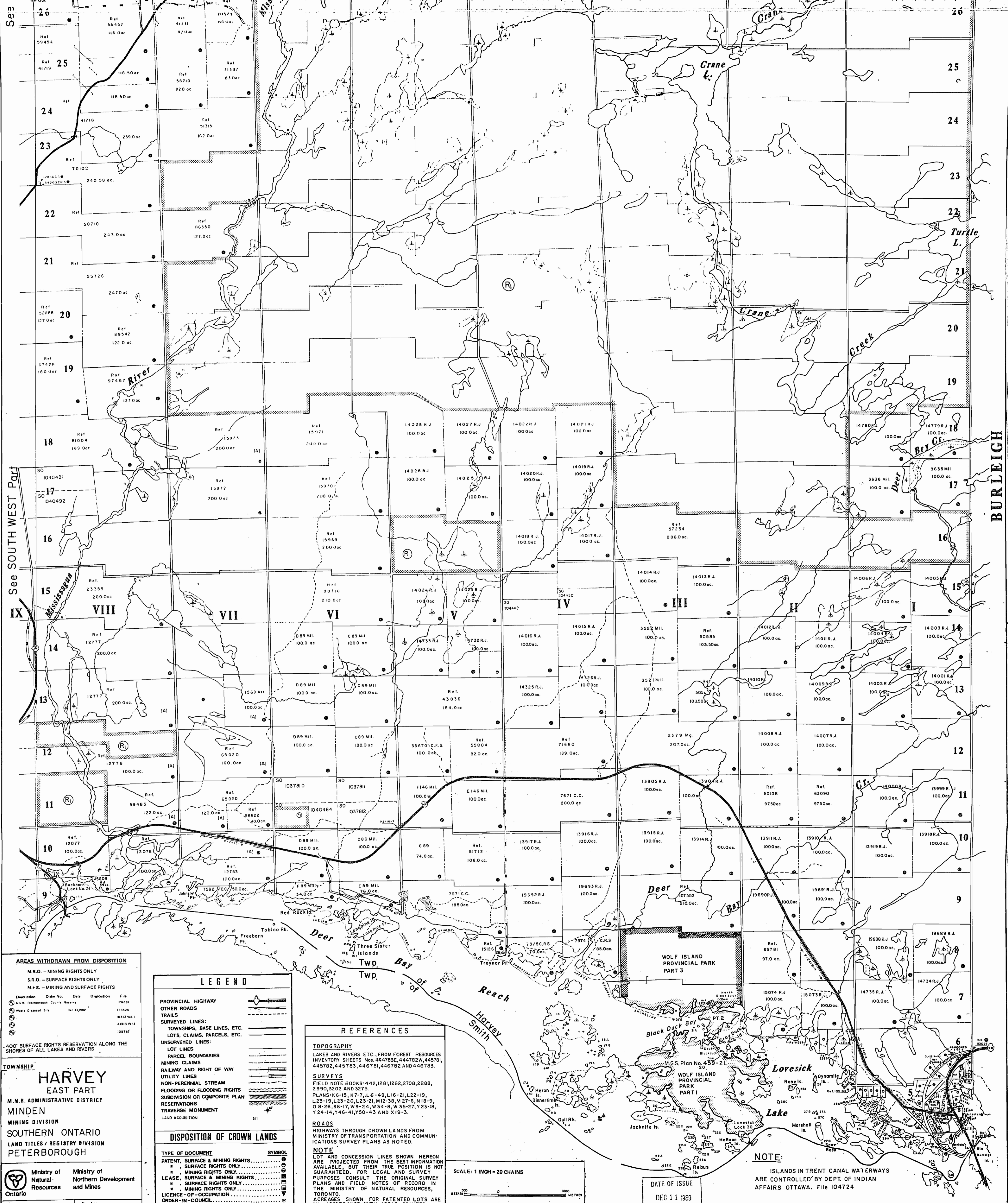
See NORTH WEST Part

See SOUTH WEST Part

BURLEIGH

FRAME

117 118 119 120



AREAS WITHDRAWN FROM DISPOSITION

M.R.O. - MINING RIGHTS ONLY
 S.R.O. - SURFACE RIGHTS ONLY
 M.R.S. - MINING AND SURFACE RIGHTS

Description	Order No.	Date	Disposition	File
North Peterborough County Reserve				176881
Waste Disposal Site		Dec-13-1982		108525
				41313 Vol. I
				41313 Vol. II
				135787

400' SURFACE RIGHTS RESERVATION ALONG THE SHORES OF ALL LAKES AND RIVERS

TOWNSHIP HARVEY EAST PART
 M.N.R. ADMINISTRATIVE DISTRICT MINDEN
 MINING DIVISION
 SOUTHERN ONTARIO
 LAND TITLES / REGISTRY DIVISION
 PETERBOROUGH

Ministry of Natural Resources
 Ministry of Northern Development and Mines
 Ontario

Date: FEBRUARY, 1987
 Number: **G-1293**

LEGEND

PROVINCIAL HIGHWAY
 OTHER ROADS
 TRAILS
 SURVEYED LINES:
 TOWNSHIPS, BASE LINES, ETC.
 LOTS, CLAIMS, PARCELS, ETC.
 UNSURVEYED LINES:
 LOT LINES
 PARCEL BOUNDARIES
 MINING CLAIMS
 RAILWAY AND RIGHT OF WAY
 UTILITY LINES
 NON-PERENNIAL STREAM
 FLOODING OR FLOODING PLANS
 SUBDIVISION OR COMPOSITE PLAN
 RESERVATIONS
 TRAVERSE MONUMENT
 LAND ACQUISITION

DISPOSITION OF CROWN LANDS

TYPE OF DOCUMENT	SYMBOL
PATENT, SURFACE & MINING RIGHTS	○
SURFACE RIGHTS ONLY	○
MINING RIGHTS ONLY	○
LEASE, SURFACE & MINING RIGHTS	○
SURFACE RIGHTS ONLY	○
MINING RIGHTS ONLY	○
LICENCE-OF-OCCUPATION	○
ORDER-IN-COUNCIL RESERVATION	○

NOTE: MINING RIGHTS IN PARCELS PATENTED PRIOR TO MAY 6, 1913, VESTED IN ORIGINAL PATENTEES BY THE PUBLIC LANDS ACT, R.S.O. 1970, CHAP. 340, SEC. 43, SURF. L.

REFERENCES

TOPOGRAPHY
 LAKES AND RIVERS ETC., FROM FOREST RESOURCES INVENTORY SHEETS Nos. 444783E, 444782W, 445781, 445782, 445783, 446781, 446782 AND 446783.

SURVEYS
 FIELD NOTE BOOKS: 442, 1281, 1282, 2708, 2888, 2990, 3202 AND 3275
 PLANS: K-6-15, K-7-7, L-6-49, L-16-21, L-22-19, L-23-19, L-23-20, L-23-21, M-2-38, M-27-6, N-18-9, O-8-26, S-8-17, W-9-24, W-34-8, W-35-27, Y-23-18, Y-24-14, Y-46-41, Y-50-43 AND X19-3.

ROADS
 HIGHWAYS THROUGH CROWN LANDS FROM MINISTRY OF TRANSPORTATION AND COMMUNICATIONS SURVEY PLANS AS NOTED.

NOTE
 LOT AND CONCESSION LINES SHOWN HEREON ARE PROJECTED FROM THE BEST INFORMATION AVAILABLE, BUT THEIR TRUE POSITION IS NOT GUARANTEED. FOR LEGAL AND SURVEY PURPOSES CONSULT THE ORIGINAL SURVEY PLANS AND FIELD NOTES OF RECORD IN THE MINISTRY OF NATURAL RESOURCES, TORONTO.
 ACREAGES SHOWN FOR PATENTED LOTS ARE IN ACCORDANCE WITH AREAS GRANTED.

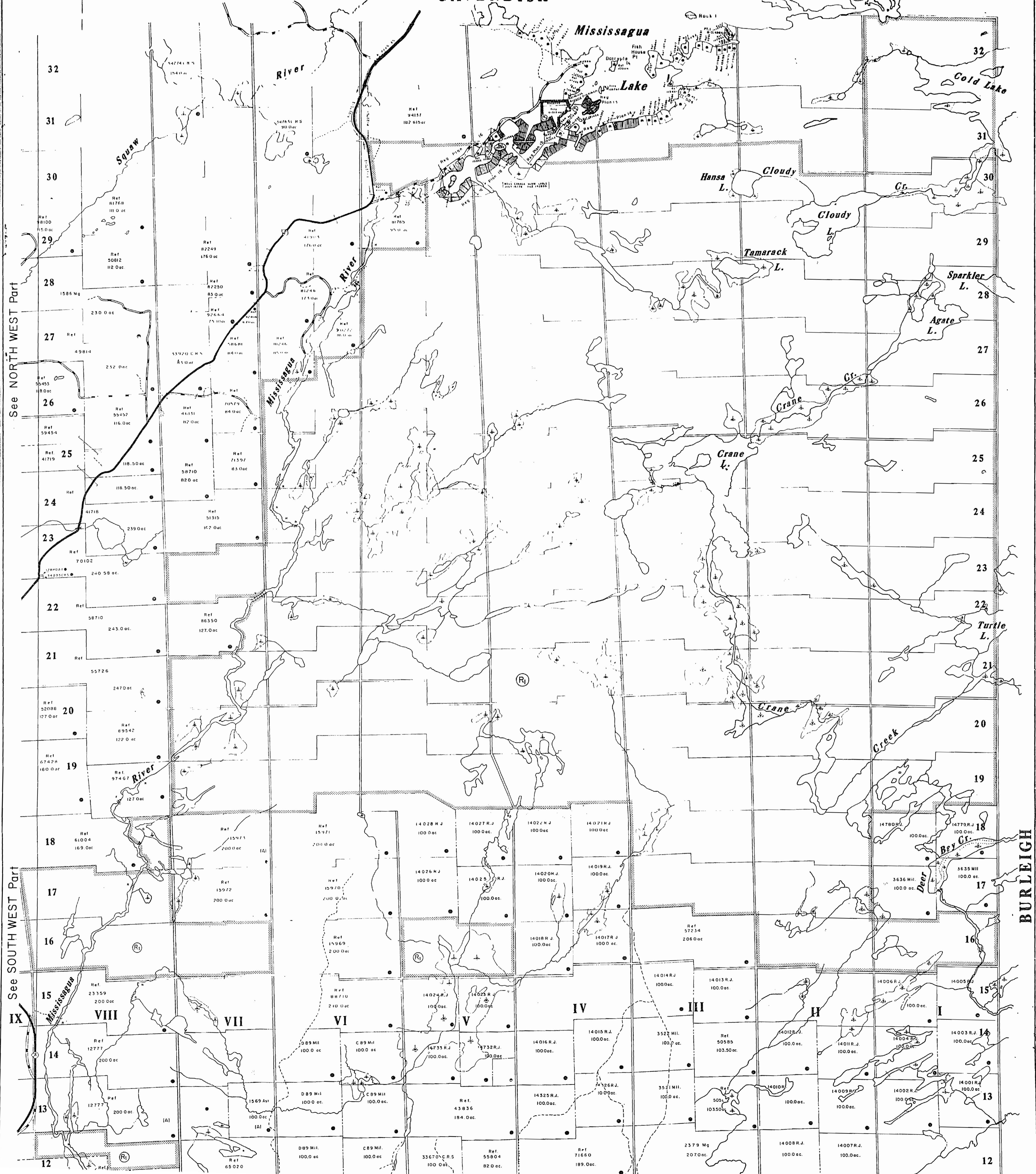
SCALE: 1 INCH = 20 CHAINS

300 METERS

DATE OF ISSUE
 DEC 11 1983
 SOUTHERN ONTARIO
 MINING DIVISION

NOTE:
 ISLANDS IN TRENT CANAL WATERWAYS ARE CONTROLLED BY DEPT. OF INDIAN AFFAIRS OTTAWA. File 104724

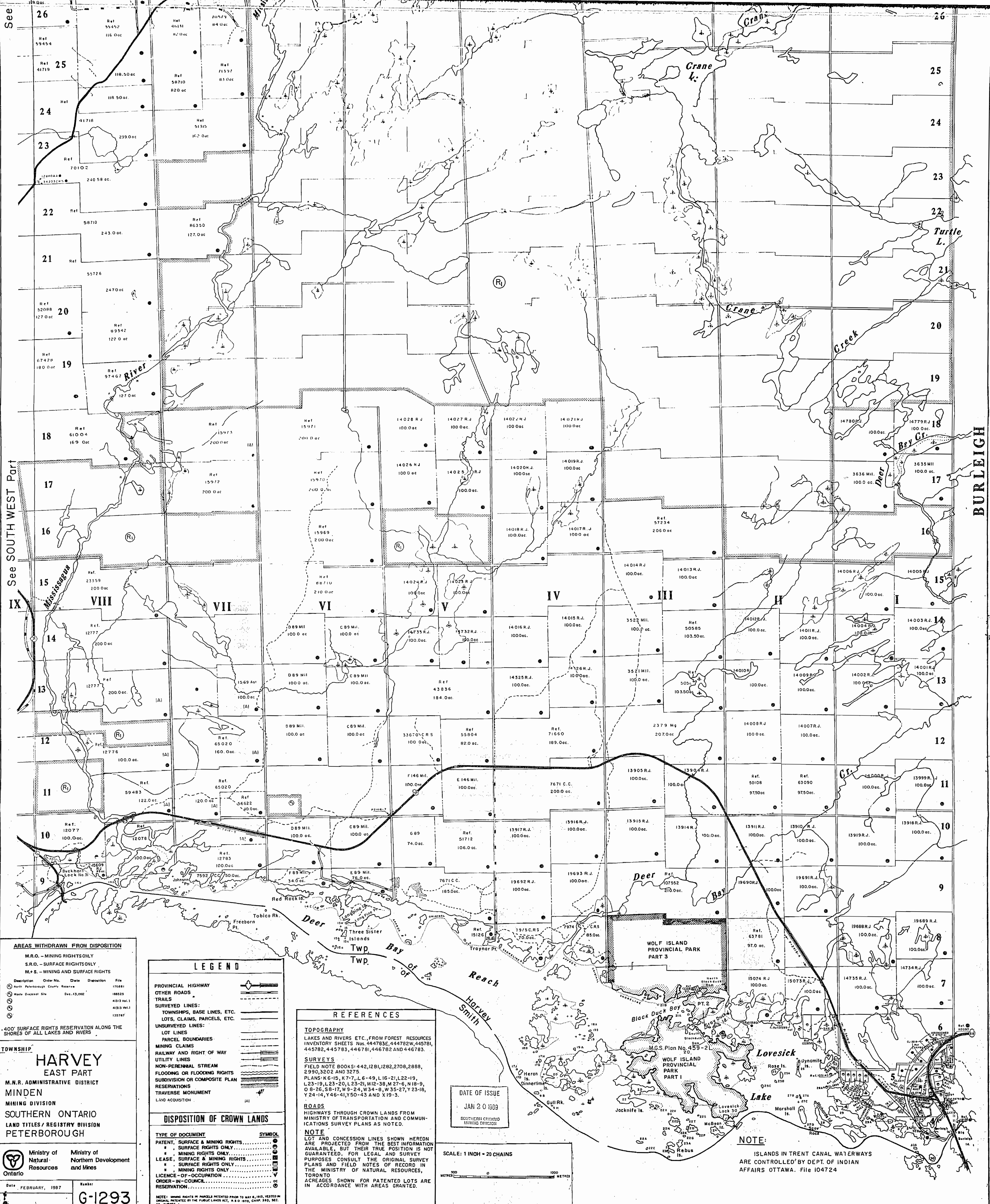
FRA



See NORTH WEST Part

See SOUTH WEST Part

FRAME 1



See SOUTH WEST Part

See

AREAS WITHDRAWN FROM DISPOSITION

M.R.O. - MINING RIGHTS ONLY
 S.R.O. - SURFACE RIGHTS ONLY
 M.A.S. - MINING AND SURFACE RIGHTS

Description	Order No.	Date	Disposition	File
North Westquarter County Reserve				17481
Water Disposal Site		Dec. 12, 1982		16825
				4313 Vol. 1
				4313 Vol. 1
				155767

400' SURFACE RIGHTS RESERVATION ALONG THE SHORES OF ALL LAKES AND RIVERS

TOWNSHIP
HARVEY
 EAST PART
 M.N.R. ADMINISTRATIVE DISTRICT
 MINDEN
 MINING DIVISION
 SOUTHERN ONTARIO
 LAND TITLES / REGISTRY DIVISION
 PETERBOROUGH

Ministry of Natural Resources Ontario
 Ministry of Northern Development and Mines

Date: FEBRUARY, 1987

Number: **G-1293**

LEGEND

PROVINCIAL HIGHWAY
OTHER ROADS
TRAILS

SURVEYED LINES:
 TOWNSHIPS, BASE LINES, ETC.
 LOTS, CLAIMS, PARCELS, ETC.

UNSURVEYED LINES:
 LOT LINES
 PARCEL BOUNDARIES
 MINING CLAIMS
 RAILWAY AND RIGHT OF WAY
 UTILITY LINES
 NON-PERENNIAL STREAM
 FLOODING OR FLOODING RIGHTS
 SUBDIVISION OR COMPOSITE PLAN
 RESERVATIONS
 TRAVERSE MONUMENT
 LAND ACQUISITION

DISPOSITION OF CROWN LANDS

TYPE OF DOCUMENT

TYPE OF DOCUMENT	SYMBOL
PATENT, SURFACE & MINING RIGHTS
MINING RIGHTS ONLY
MINING RIGHTS ONLY
LEASE, SURFACE & MINING RIGHTS
SURFACE RIGHTS ONLY
MINING RIGHTS ONLY
LICENCE-OF-OCCUPATION
ORDER-IN-COUNCIL
RESERVATION

NOTE: MINING RIGHTS IN PARCELS PATENTED PRIOR TO MAY 8, 1915, VESTED IN ORIGINAL PATENTEES BY THE PUBLIC LANDS ACT, R.S.O. 1970, CHAP. 330, SEC. 43, SUBSEC. 1.

REFERENCES

TOPOGRAPHY
 LAKES AND RIVERS ETC., FROM FOREST RESOURCES INVENTORY SHEETS Nos. 444783E, 444782W, 445781, 445782, 445783, 446781, 446782 AND 446783.

SURVEYS
 FIELD NOTE BOOKS: 442, 1281, 1282, 2708, 2888, 2990, 3202 AND 3275
 PLANS: K6-15, K7-7, L6-49, L16-21, L22-19, L23-19, L23-20, L23-21, M12-38, M27-6, N18-9, O 8-26, 58-17, 99-24, W 34-6, W 35-27, Y23-18, Y24-14, Y46-41, Y50-43 AND X19-3.

ROADS
 HIGHWAYS THROUGH CROWN LANDS FROM MINISTRY OF TRANSPORTATION AND COMMUNICATIONS SURVEY PLANS AS NOTED.

NOTE
 LOT AND CONCESSION LINES SHOWN HEREON ARE PROJECTED FROM THE BEST INFORMATION AVAILABLE, BUT THEIR TRUE POSITION IS NOT GUARANTEED. FOR LEGAL AND SURVEY PURPOSES CONSULT THE ORIGINAL SURVEY PLANS AND FIELD NOTES OF RECORD IN THE MINISTRY OF NATURAL RESOURCES, TORONTO
 ACRES SHOWN FOR PATENTED LOTS ARE IN ACCORDANCE WITH AREAS GRANTED.

DATE OF ISSUE
 JAN 20 1989

SOUTHERN ONTARIO
 MINING DIVISION

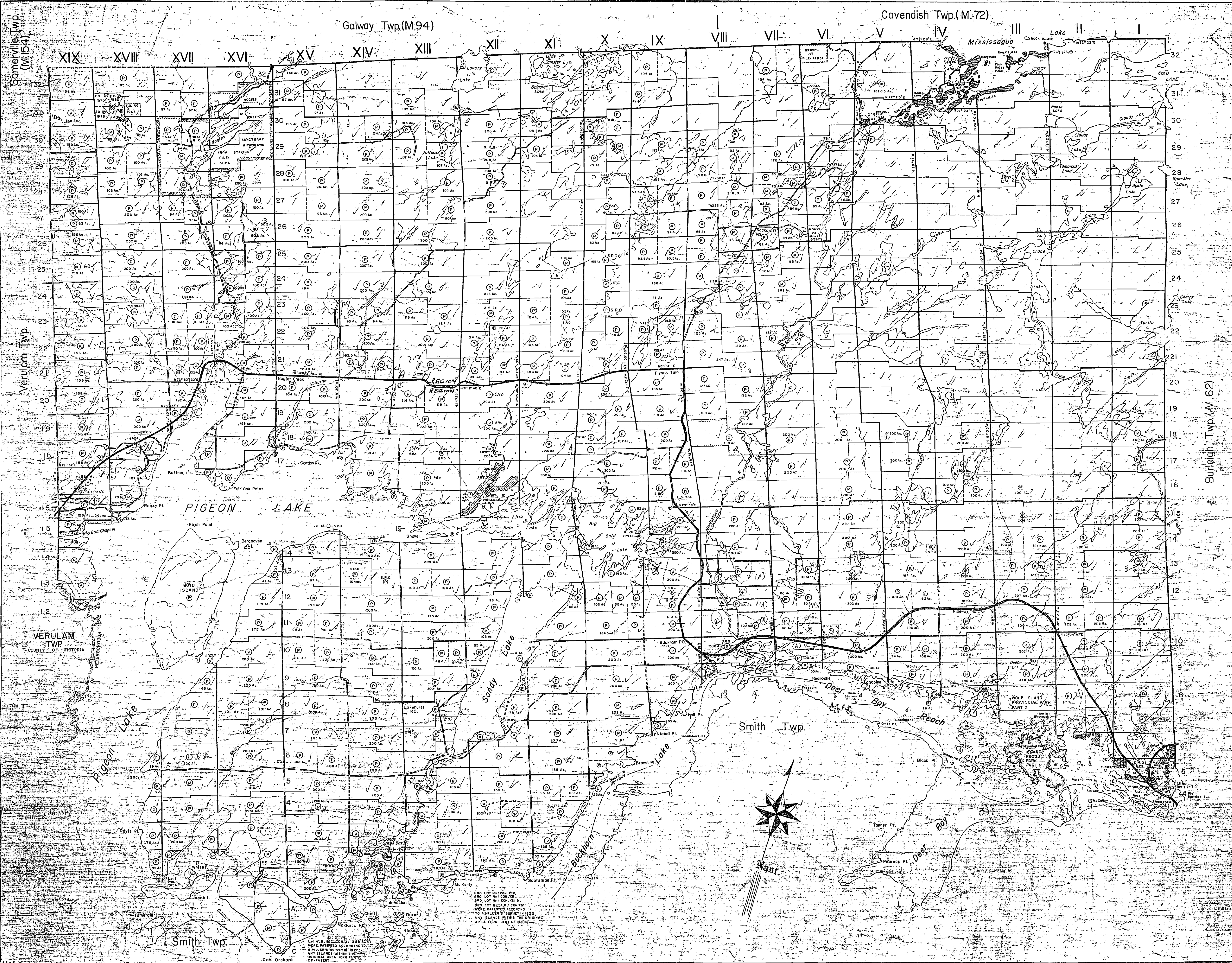
SCALE: 1 INCH = 20 CHAINS

METERS

NOTE:
 ISLANDS IN TRENT CANAL WATERWAYS ARE CONTROLLED BY DEPT. OF INDIAN AFFAIRS OTTAWA. File 104724

BURLEIGH

F1



THE TOWNSHIP OF HARVEY
 RESIDENT GEOLOGIST-TWEEED COUNTY OF PETERBOROUGH

SOUTHERN ONTARIO MINING DIVISION

SCALE 1-INCH=40 CHAINS

- LEGEND**
- PATENTED LAND
 - CROWN LAND SALE
 - LEASES
 - LOCATED LAND
 - LICENSE OF OCCUPATION
 - MINING RIGHTS ONLY
 - SURFACE RIGHTS ONLY
 - ROADS
 - IMPROVED ROADS
 - KINGS HIGHWAYS
 - RAILWAYS
 - POWER LINES
 - MARSH OR MUSKOG
 - MINES
 - CANCELLED
 - TRAILS
 - PATENTED for S.R.O.

NOTES
 This Map Is Not To Be Used FOR SURVEY PURPOSES

Lot And Concession Lines Shown Hereon Are Projected From The Best Information Available But Their True Position Is Not Guaranteed For Official Survey Purposes Consult The Original Survey Plans And Field Notes Of Records In The Dept. Of Lands & Forests

400' Surface Rights Reservation Around All Lakes And Rivers

For Status Of Summer Resort Locations Show On This Map Please Contact Dept. Of Lands & Forests

All Islands In Their Original Positions Are Controlled By The Dept. Of Indian Affairs Ottawa File 104729

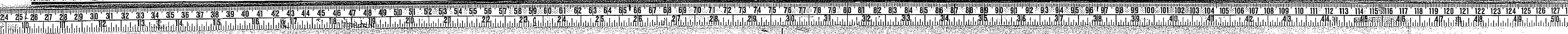
AREAS WITHDRAWN FROM DISPENSATION

M.R.O. MINING RIGHT
 S.R.O. SURFACE RIGHT
 M.S. MINING AND SURFACE RIGHTS

Description	Order No.	Date	Location	File
SEE 3472	100	12/2/88	S.R.O.	100070

RECEIVED
 1988 JUN 10 11:21 AM
 100070

PLAN NO. M.101
 ONTARIO MINISTRY OF NATURAL RESOURCES
 SURVEYS AND MAPPING BRANCH



Somerville Twp. (M.154)

Verulam Twp.

VERULAM TWP. COUNTY OF VICTORIA

Galway Twp.(M.94)

Cavendish Twp.(M.72)

THE TOWNSHIP OF HARVEY D.M. LINDSEY & MINDEN COUNTY OF PETERBOROUGH EASTERN ONTARIO MINING DIVISION

SCALE 1-INCH=40 CHAINS

LEGEND PATENTED LAND CROWN LAND SALE LEASES LOCATED LAND LICENSE OF OCCUPATION MINING RIGHTS ONLY SURFACE RIGHTS ONLY ROADS IMPROVED ROADS KINGS HIGHWAYS RAILWAYS POWER LINES MARSH OR MUSKEG MINES CANCELLED TRAILS PATENTED for S.R.O.

NOTES This Map Is Not To Be Used FOR SURVEY PURPOSES.


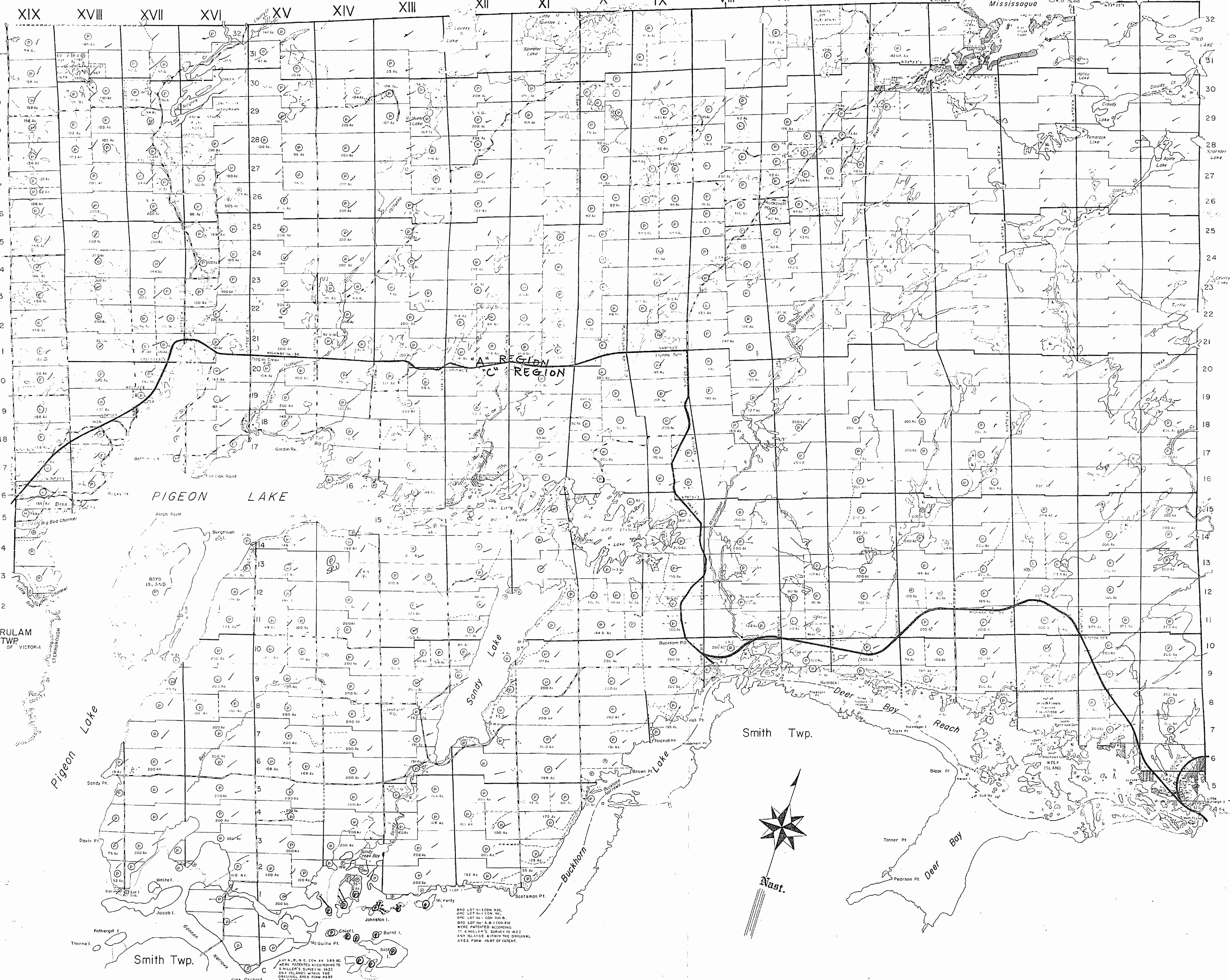
Lot And Concession Lines Shown Hereon Are Projected From The Best Information Available. But Their True Position Is Not Guaranteed. For Official Survey Purposes Consult The Original Survey Plans And Field Notes Of Records In The Dept Of Lands & Forests.

AREAS WITHDRAWN FROM DISPOSITION S.R.O. SURFACE RIGHTS ONLY S.R.S. SURFACE RIGHTS AND SURFACE RIGHTS

DATE OF ISSUE JUL - 4 1993 Ministry of Natural Resources TORONTO

PLAN NO.-M. 101

MINISTRY OF NATURAL RESOURCES



Small text block at the bottom of the map area, likely a disclaimer or technical note.



Somerville Twp. (M.154)

Verulam Twp.

VERULAM TWP. COUNTY OF VICTORIA

Galway Twp.(M.94)

Cavendish Twp.(M.72)

THE TOWNSHIP OF A.C. HARVEY M. 101 COUNTY OF PETERBOROUGH EASTERN ONTARIO MINING DIVISION

SCALE 1-INCH=40 CHAINS

LEGEND

- PATENTED LAND
- CROWN LAND SALE
- LEASES
- LOCATED LAND
- LICENSE OF OCCUPATION
- MINING RIGHTS ONLY
- SURFACE RIGHTS ONLY
- ROADS
- IMPROVED ROADS
- KINGS HIGHWAYS
- RAILWAYS
- POWER LINES
- MARSH OR MUSKEG
- MINES
- CANCELLED TRAILS
- PATENTED for S.R.O.

NOTES

This Map is Not To Be Used FOR SURVEY PURPOSES.

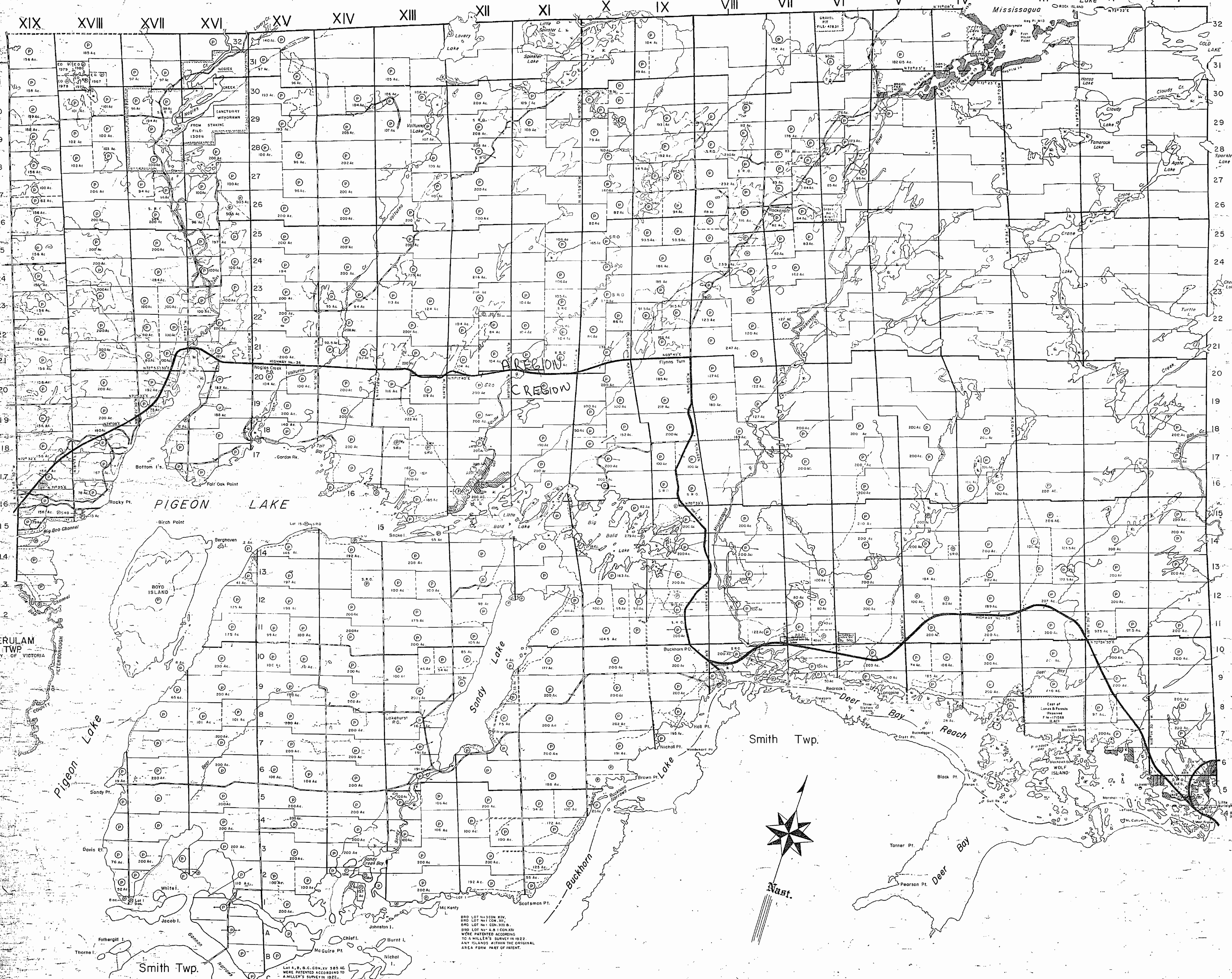
Lot And Concession Lines Shown Hereon Are Projected From The Best Information Available, But Their True Position Is Not Guaranteed For Official Survey Purposes Consult The Original Survey Plans And Field Notes Of Records In The Dept. Of Lands & Forests.

400' Surface Rights Reservation Around All Lakes And Rivers.

For Status Of Summer-Resort Locations Shown Thus: Please Contact Dept. Of Lands & Forests.

All Islands In Trent Canal Waterways Are Controlled By The Dept. Of Indian Affairs. Ottawa File 104724.

Burleigh Twp. (M.62)




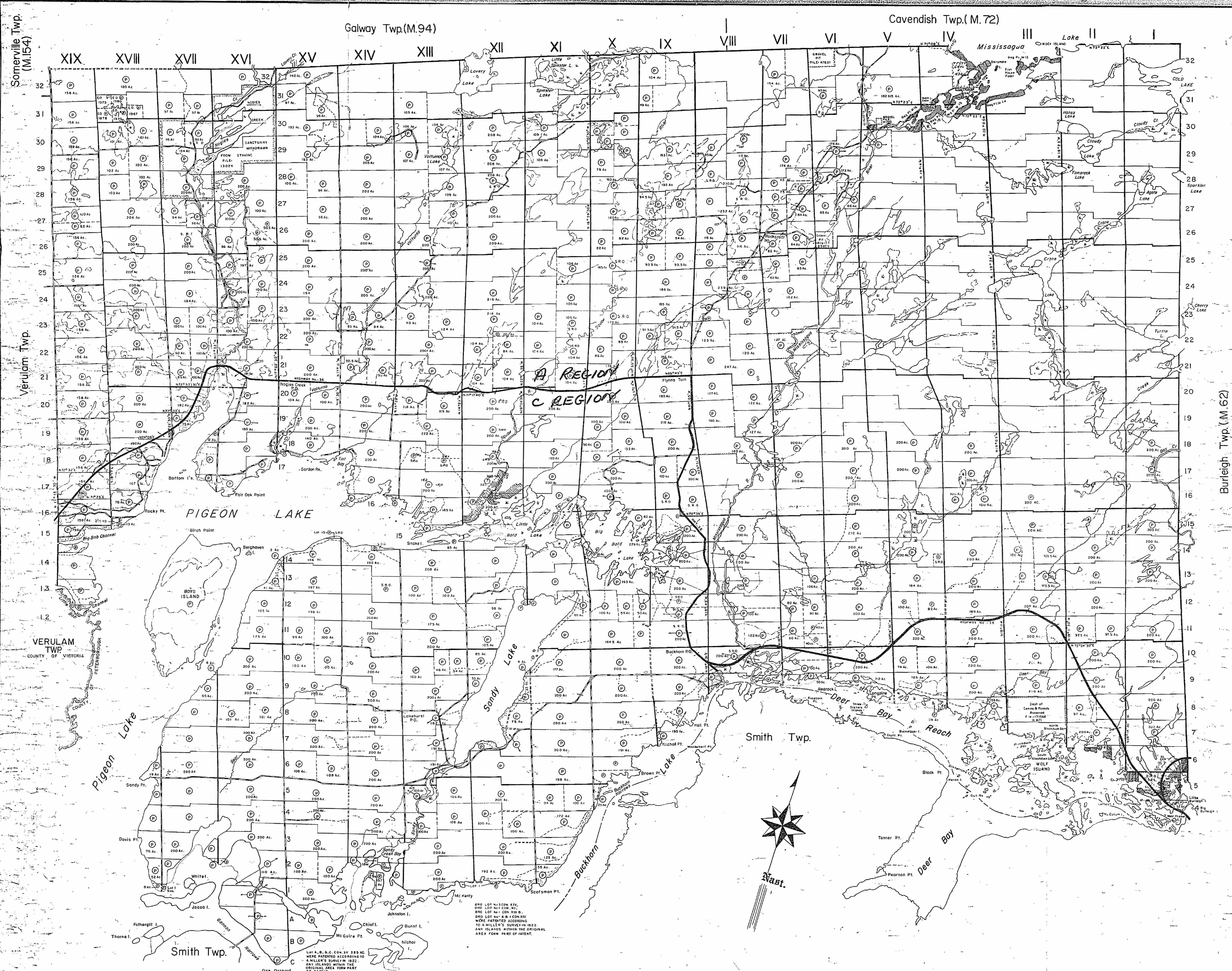
BRD LOT N 1/4 CON. 219.
 BRD LOT N 1/4 CON. 220.
 BRD LOT N 1/4 CON. 221.
 BRD LOT N 1/4 CON. 222.
 WERE PATENTED ACCORDING TO A MILLER'S SURVEY IN 1922. ANY ISLANDS WITHIN THE ORIGINAL AREA FORM PART OF PATENT.

Lot 1 & 2, S.E.C. CON. 220 AC. WERE PATENTED ACCORDING TO A MILLER'S SURVEY IN 1922. ANY ISLANDS WITHIN THE ORIGINAL AREA FORM PART OF PATENT.

DATE OF ISSUE
 JUL 14 1982
 Ministry of Natural Resources
 TORONTO

PLAN NO. M. 101
 ONTARIO
 MINISTRY OF NATURAL RESOURCES
 SURVEYS AND MAPPING BRANCH





THE TOWNSHIP
OF
HARVEY
17-101
COUNTY OF
ESTERBOROUGH
EASTERN ONTARIO
MINING DIVISION

SCALE 1-INCH=40 CHAINS

- LEGEND**
- PATENTED LAND
 - CROWN LAND SALE
 - LEASES
 - LOCATED LAND
 - LICENSE OF OCCUPATION
 - MINING RIGHTS ONLY
 - SURFACE RIGHTS ONLY
 - ROADS
 - IMPROVED HIGHWAYS
 - KINGS HIGHWAYS
 - RAILWAYS
 - POWER LINES
 - MARSH OR MUSKEG
 - MINES
 - CANCELLED
 - TRAILS

NOTES
This Map Is Not To Be Used
FOR SURVEY PURPOSES.

Lot And Concession Lines Shown Hereon, Are Projected From The Best Information Available, But Their True Position Is Not Guaranteed. For Official Survey Purposes Consult The Original Survey Plans And Field Notes Of Records In The Dept. Of Lands & Forests.

400' Surface Rights Reservation Around All Lakes And Rivers.

For Status Of Summer-Resort Locations Shown This: Please Contact Dept. Of Lands & Forests.

All Islands In Trent Canal Waterways Are Controlled By The Dept. Of Indian Affairs. Ottawa. File 104724.

DATE OF ISSUE
JUL 1-8 1990
SURVEYS AND MAPPING
BRANCH

PLAN NO. M. 101

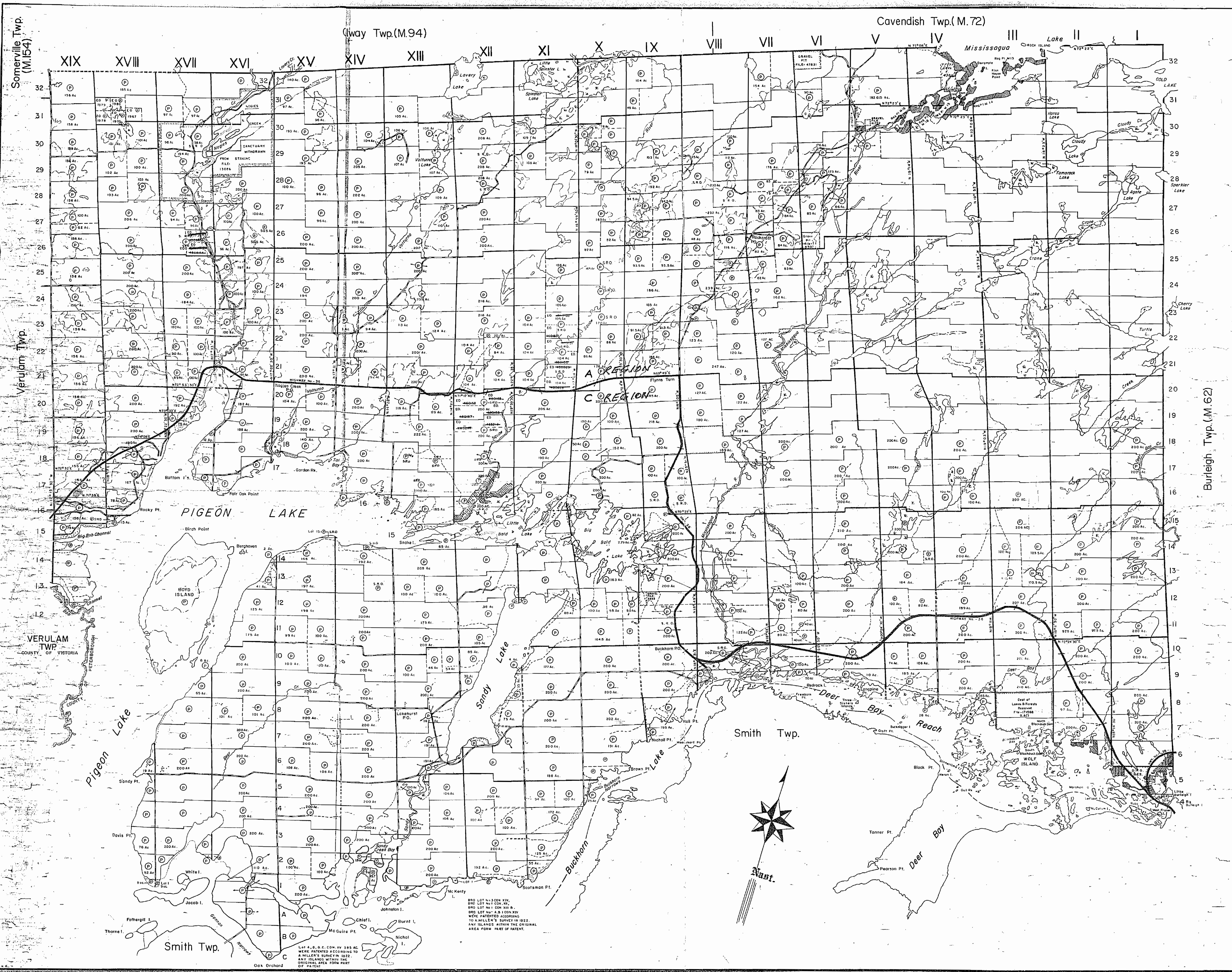
MINISTRY OF NATURAL RESOURCES
SURVEYS AND MAPPING BRANCH

Somerville Twp. (M.154)

Verulam Twp.

VERULAM TWP. COUNTY OF VICTORIA

23 24 25 26 27 28 29 30 31 32 33 34 35 36 37 38 39 40 41 42 43 44 45 46 47 48 49 50 51 52 53 54 55 56 57 58 59 60 61 62 63 64 65 66 67 68 69 70 71 72 73 74 75 76 77 78 79 80 81 82 83 84 85 86 87 88 89 90 91 92 93 94 95 96 97 98 99 100 101 102 103 104 105 106 107 108 109 110 111 112 113 114 115 116 117 118 119 120 121 122 123 124 125 126 127 128



THE TOWNSHIP
OF **A+C**
HARVEY
COUNTY OF
PETERBOROUGH
EASTERN ONTARIO
MINING DIVISION

SCALE 1-INCH=40 CHAINS

LEGEND

	PATENTED LAND
	CROWN LAND SALE
	LEASES
	LOCATED LAND
	LICENSE OF OCCUPATION
	MINING RIGHTS ONLY
	SURFACE RIGHTS ONLY
	ROADS
	IMPROVED ROADS
	KINGS HIGHWAYS
	RAILWAYS
	POWER LINES
	MARSH OR MUSKEG
	MINES
	CANCELLED TRAILS

NOTES
This Map is Not To Be Used
FOR SURVEY PURPOSES.

Lot And Concession Lines Shown Hereon Are Projected From The Best Information Available, But Their True Position Is Not Guaranteed. For Official Survey Purposes Consult The Original Survey Plans And Field Notes Of Records In The Dept. Of Lands & Forests.

400' Surface Rights Reservation Around All Lakes And Rivers.

For Status of Summer-Resort Locations Shown Thus: Please Contact Dept. Of Lands & Forests.

All Islands In Trent Canal Waterways Are Controlled By The Dept. Of Indian Affairs. Ottawa. File 104724.

Burleigh Twp. (M.62)

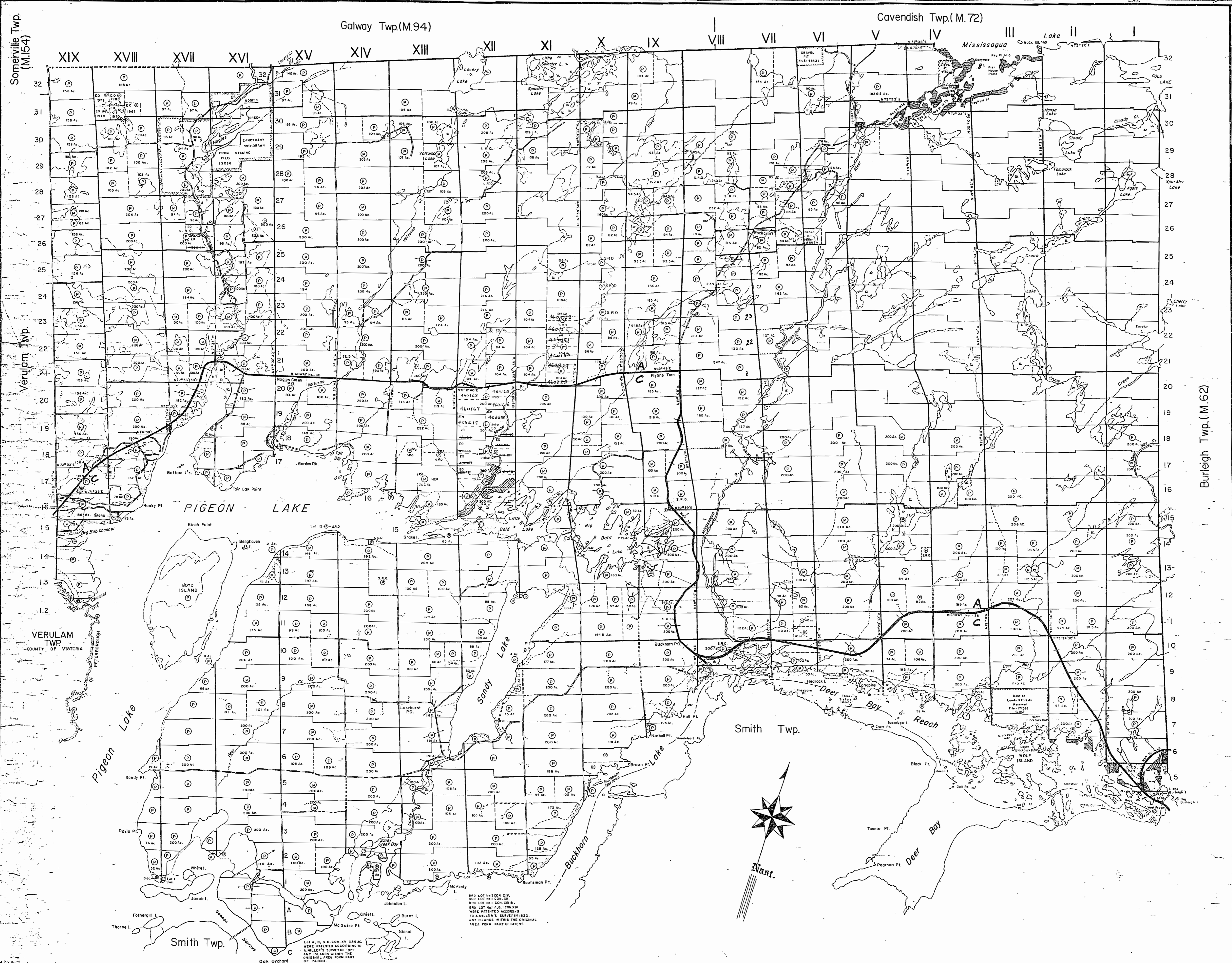


BRD LOT N-13 CON XIV,
BRD LOT N-14 CON XIV,
BRD LOT N-15 CON XIV
WERE PATENTED ACCORDING
TO A MILLER'S SURVEY IN 1822.
ANY ISLANDS WITHIN THE
ORIGINAL AREA PART OF PATENT.

DATE OF ISSUE
NOV 8 1976
SURVEYS AND MAPPING
BRANCH

PLAN NO. M.10

ONTARIO
MINISTRY OF NATURAL RESOURCES
SURVEYS AND MAPPING BRANCH



THE TOWNSHIP OF
HARVEY
 COUNTY OF
 PETERBOROUGH
 EASTERN ONTARIO
 MINING DIVISION

SCALE 1-INCH=40 CHAINS

LEGEND

PATENTED LAND	
CROWN LAND SALE	
LEASES	
LOCATED LAND	
LICENSE OF OCCUPATION	
MINING RIGHTS ONLY	
SURFACE RIGHTS ONLY	
ROADS	
IMPROVED ROADS	
KINGS HIGHWAYS	
RAILWAYS	
POWER LINES	
MARSH OR MUSKEG	
MINES	
CANCELLED	
TRAILS	

NOTES
 This Map is Not To Be Used
 FOR SURVEY PURPOSES.

Lot And Concession Lines Shown Hereon Are Projected From The Best Information Available, But Their True Position Is Not Guaranteed. For Official Survey Purposes Consult The Original Survey Plans And Field Notes Of Records In The Dept. Of Lands & Forests.

400' Surface Rights Reservation Around All Lakes And Rivers.

For Status Of Summer-Resort Locations, Shown Thus: Please Contact Dept. Of Lands & Forests.

All Islands In Trent Canal Waterways Are Controlled By The Dept. Of Indian Affairs. Ottawa. File: 104724.

MINING LANDS - DATE OF ISSUE
 AUG 21 1955
 MINISTRY OF NATURAL RESOURCES

PLAN NO. M. 101
 ONTARIO
 MINISTRY OF NATURAL RESOURCES
 SURVEYS AND MAPPING BRANCH

Somerville Twp. (M.154)

Verulam Twp.


VERULAM TWP. COUNTY OF VICTORIA

Galway Twp.(M.94)

Cavendish Twp.(M.72)

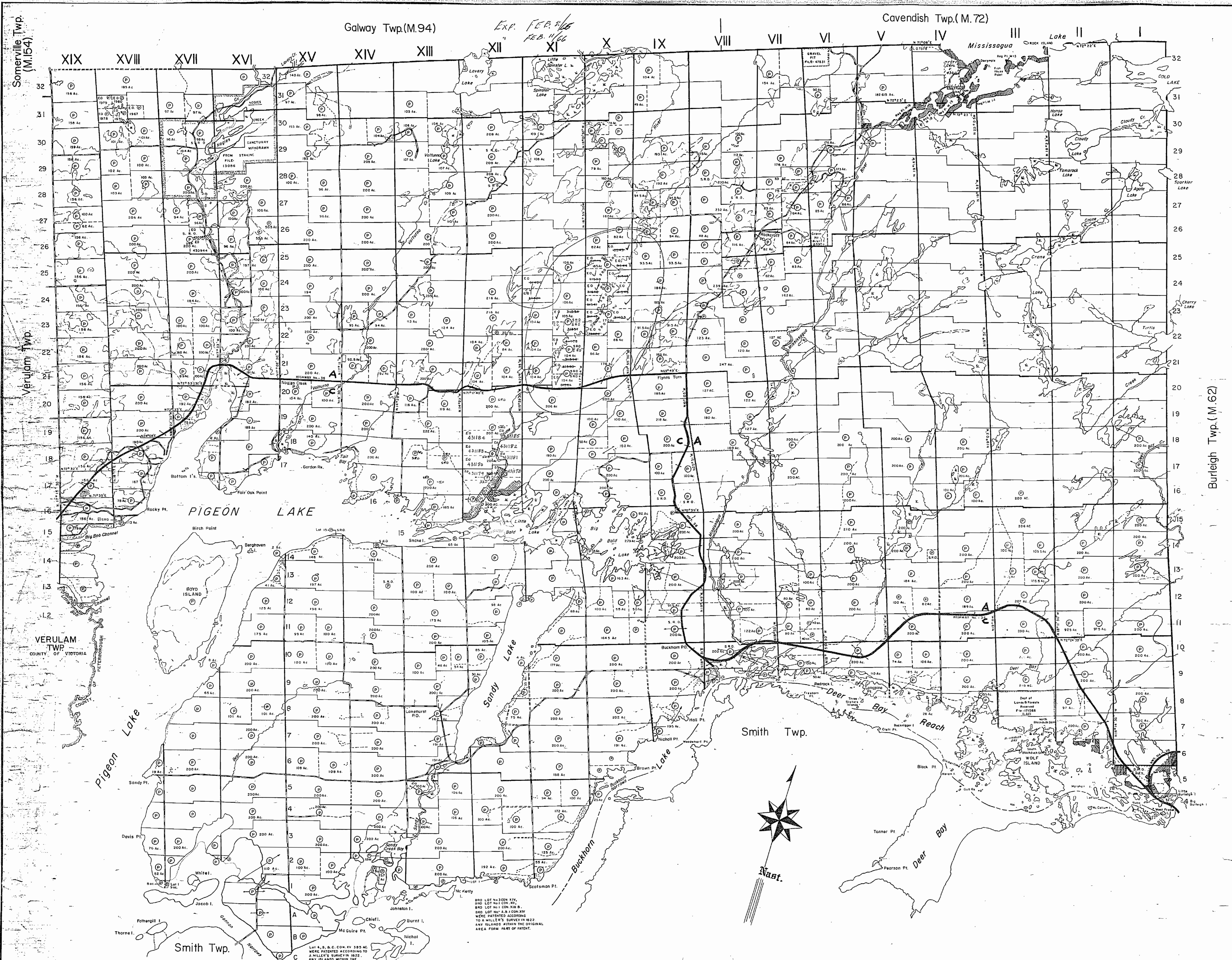
Burleigh Twp. (M.62)

Smith Twp.



REG. LOT NO. 3000 XIX, REG. LOT NO. 3000 XVI, REG. LOT NO. 1 CON. XIX B, REG. LOT NO. A.B. 1 CON. XVI WERE PATENTED ACCORDING TO A MILLER'S SURVEY IN 1822. ANY ISLANDS WITHIN THE ORIGINAL AREA FORM PART OF PATENT.

REG. LOT NO. 3000 XIX, REG. LOT NO. 3000 XVI, REG. LOT NO. 1 CON. XIX B, REG. LOT NO. A.B. 1 CON. XVI WERE PATENTED ACCORDING TO A MILLER'S SURVEY IN 1822. ANY ISLANDS WITHIN THE ORIGINAL AREA FORM PART OF PATENT.



Somerville Twp. (M.154)

Verulam Twp.

VERULAM TWP. COUNTY OF VICTORIA

Smith Twp.

Galway Twp.(M.94)

EXP. FEB. 16 1886
FEB. 16 1886

Cavendish Twp.(M.72)

Burleigh Twp. (M.62)

THE TOWNSHIP OF
HARVEY
COUNTY OF PETERBOROUGH
EASTERN ONTARIO
MINING DIVISION

SCALE 1-INCH=40 CHAINS

LEGEND

- PATENTED LAND
- CROWN LAND SALE
- LEASES
- LOCATED LAND
- LICENSE OF OCCUPATION
- MINING RIGHTS ONLY
- SURFACE RIGHTS ONLY
- ROADS
- IMPROVED ROADS
- KINGS HIGHWAYS
- RAILWAYS
- POWER LINES
- MARSH OR MUSKIEG
- MINES
- CANCELLED
- TRAILS

NOTES

This Map Is Not To Be Used FOR SURVEY PURPOSES.

Lot And Concession Lines Shown Hereon Are Projected From The Best Information Available, But Their True Position Is Not Guaranteed. For Official Survey Purposes Consult The Original Survey Plans And Field Notes Of Records In The Dept. Of Lands & Forests.

400' Surface Rights Reservation Around All Lakes And Rivers

For Status Of Summer-Resort Locations Shown Thus: Please Contact Dept. Of Lands & Forests.

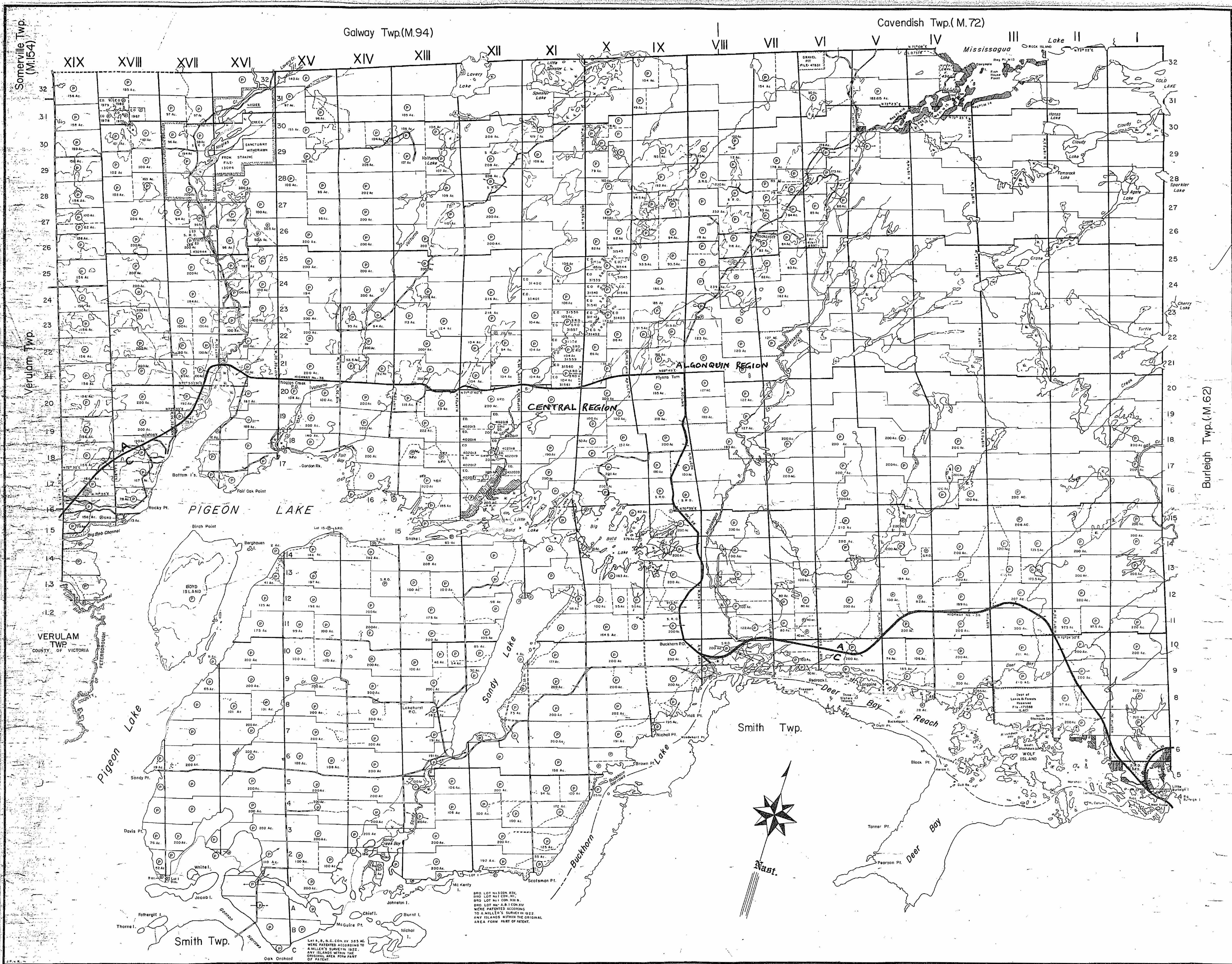
All Islands In Trent Canal Waterways Are Controlled By The Dept. Of Indian Affairs Ottawa. File: 104724.

MINING LANDS
DATE OF ISSUE
AUG - 7 1975
MINISTRY OF NATURAL RESOURCES

PLAN NO.-M. 101

ONTARIO
MINISTRY OF NATURAL RESOURCES
SURVEYS AND MAPPING BRANCH

AND LOT NO. 3 CON. XIV
AND LOT NO. 1 CON. XIV
AND LOT NO. 1 CON. XIV
WERE PATENTED ACCORDING TO A MILLER'S SURVEY IN 1822. ANY ISLANDS WITHIN THE ORIGINAL AREA FORM PART OF PATENT.



THE TOWNSHIP
OF
HARVEY
COUNTY OF
PETERBOROUGH
EASTERN ONTARIO
MINING DIVISION

SCALE 1-INCH=40CHAINS

- LEGEND**
- PATENTED LAND
 - CROWN LAND SALE
 - LEASES
 - LOCATED LAND
 - LICENSE OF OCCUPATION
 - MINING RIGHTS ONLY
 - SURFACE RIGHTS ONLY
 - ROADS
 - IMPROVED ROADS
 - KINGS HIGHWAYS
 - RAILWAYS
 - POWER LINES
 - MARSH OR MUSKEG
 - MINES
 - CANCELLED
 - TRAILS

NOTES
This Map Is Not To Be Used
FOR SURVEY PURPOSES

Lot And Concession Lines Shown Hereon Are
Projected From The Best Information Available,
But Their True Position Is Not Guaranteed.
For Official Survey Purposes Consult The
Original Survey Plans And Field Notes Of
Records In The Dept. Of Lands & Forests.

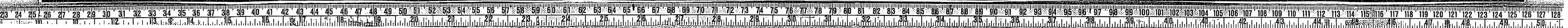
400' Surface Rights Reservation Around All
Lakes And Rivers.

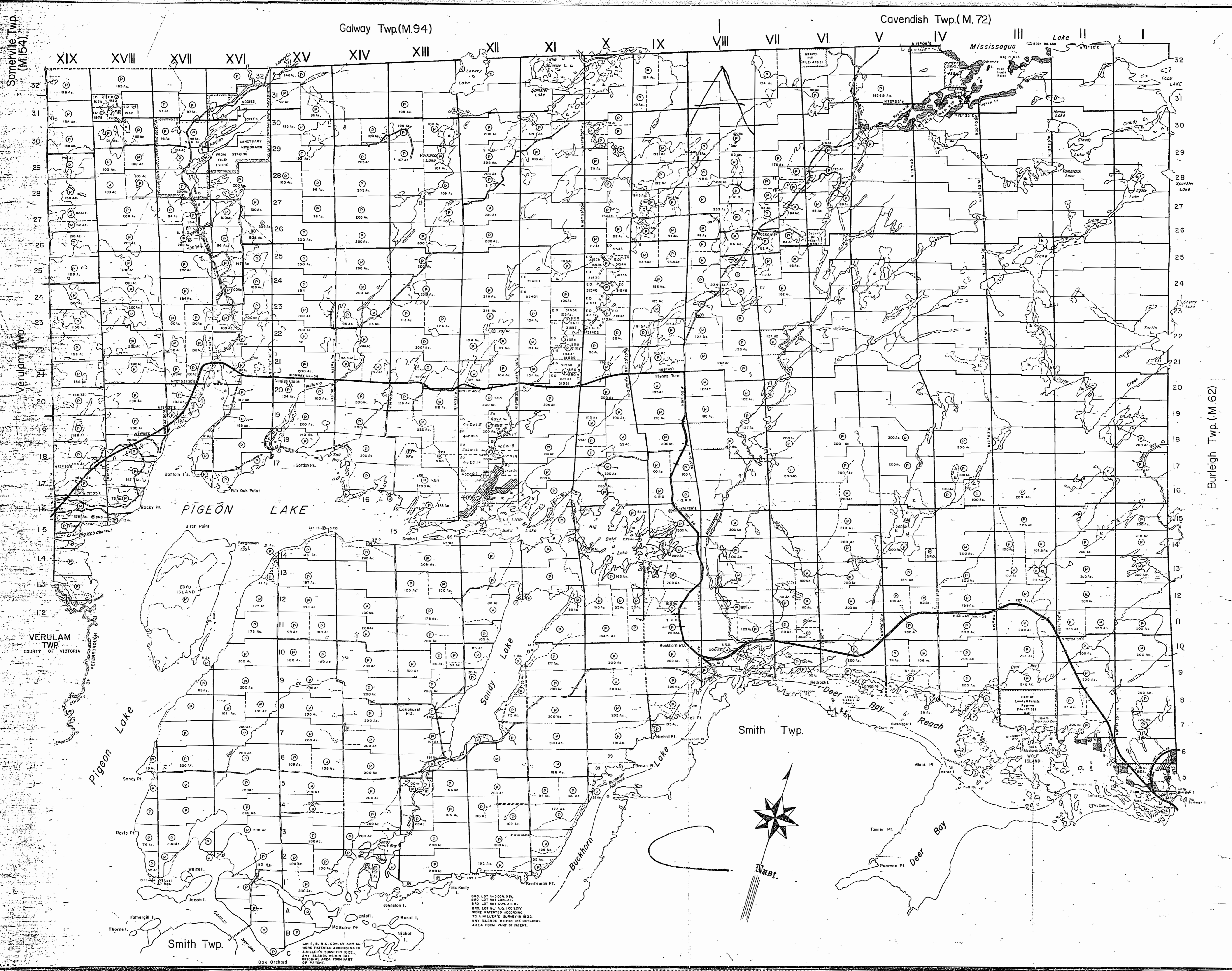
For Status Of Summer-Resort Locations
Shown Thus: [Symbol]
Please Contact Dept. Of Lands & Forests.

All Islands In Trent Canal Waterways Are
Controlled By The Dept. Of Indian Affairs
Ottawa. File 104724.

MINING LANDS
DATE OF ISSUE
MAY - 7 1975
MINISTRY
OF NATURAL RESOURCES

PLAN NO. M. 10
ONTARIO
MINISTRY OF NATURAL RESOURCES
SURVEYS AND MAPPING BRANCH





THE TOWNSHIP OF
HARVEY
COUNTY OF PETERBOROUGH
EASTERN ONTARIO
MINING DIVISION

SCALE 1-INCH=40 CHAINS

LEGEND

PATENTED LAND	⊙
CROWN LAND SALE	⊙
LEASES	⊙
LOCATED LAND	⊙
LICENSE OF OCCUPATION	⊙
MINING RIGHTS ONLY	⊙
SURFACE RIGHTS ONLY	⊙
ROADS	—
IMPROVED ROADS	—
KINGS HIGHWAYS	—
RAILWAYS	—
POWER LINES	—
MARSH OR MUSKEG	—
MINES	—
CANCELLED	—
TRAILS	—

NOTES
This Map Is Not To Be Used
FOR SURVEY PURPOSES

Lot and Concession Lines Shown Hereon Are Projected From The Best Information Available, But Their True Position Is Not Guaranteed. For Official Survey Purposes Consult The Original Survey Plans And Field Notes Of Records In The Dept. Of Lands & Forests.

400' Surface Rights Reservation Around All Lakes And Rivers.

For Status Of Summer-Resort Locations, Shown Thus: Please Contact Dept. Of Lands & Forests.

All Islands In Trent Canal Waterways Are Controlled By The Dept. Of Indian Affairs, Ottawa. File: 104724.

MINING LANDS
DATE OF ISSUE
FEB 27 1974
MINISTRY OF NATURAL RESOURCES

PLAN NO. M. 10
ONTARIO
MINISTRY OF NATURAL RESOURCES
SURVEYS AND MAPPING BRANCH

Somerville Twp. (M. 154)
Verulam Twp. (M. 62)
VERULAM TWP. COUNTY OF VICTORIA

Galway Twp. (M. 94)
Cavendish Twp. (M. 72)
Burling Twp. (M. 62)



Somerville Twp. (M.154)

Galway Twp.(M.94)

Cavendish Twp.(M.72)

THE TOWNSHIP OF HARVEY COUNTY OF PETERBOROUGH EASTERN ONTARIO MINING DIVISION

SCALE 1-INCH=40CHAINS

LEGEND

- PATENTED LAND
CROWN LAND SALE
LEASES
LOCATED LAND
LICENSE OF OCCUPATION
MINING RIGHTS ONLY
SURFACE RIGHTS ONLY
ROADS
IMPROVED ROADS
KINGS' HIGHWAYS
RAILWAYS
POWER LINES
MARSH OR MUSKEG
MINES
CANCELLED TRAILS

NOTES

This Map Is Not To Be Used FOR SURVEY PURPOSES.

Lot And Concession Lines Shown Hereon Are Projected From The Best Information Available, But Their True Position Is Not Guaranteed. For Official Survey Purposes Consult The Original Survey Plans And Field Notes Of Records In The Dept. Of Lands & Forests.

400' Surface Rights Reservation Around All Lakes And Rivers.

For Status Of Summer-Resort Locations Shown Thus Please Contact Dept. Of Lands & Forests.

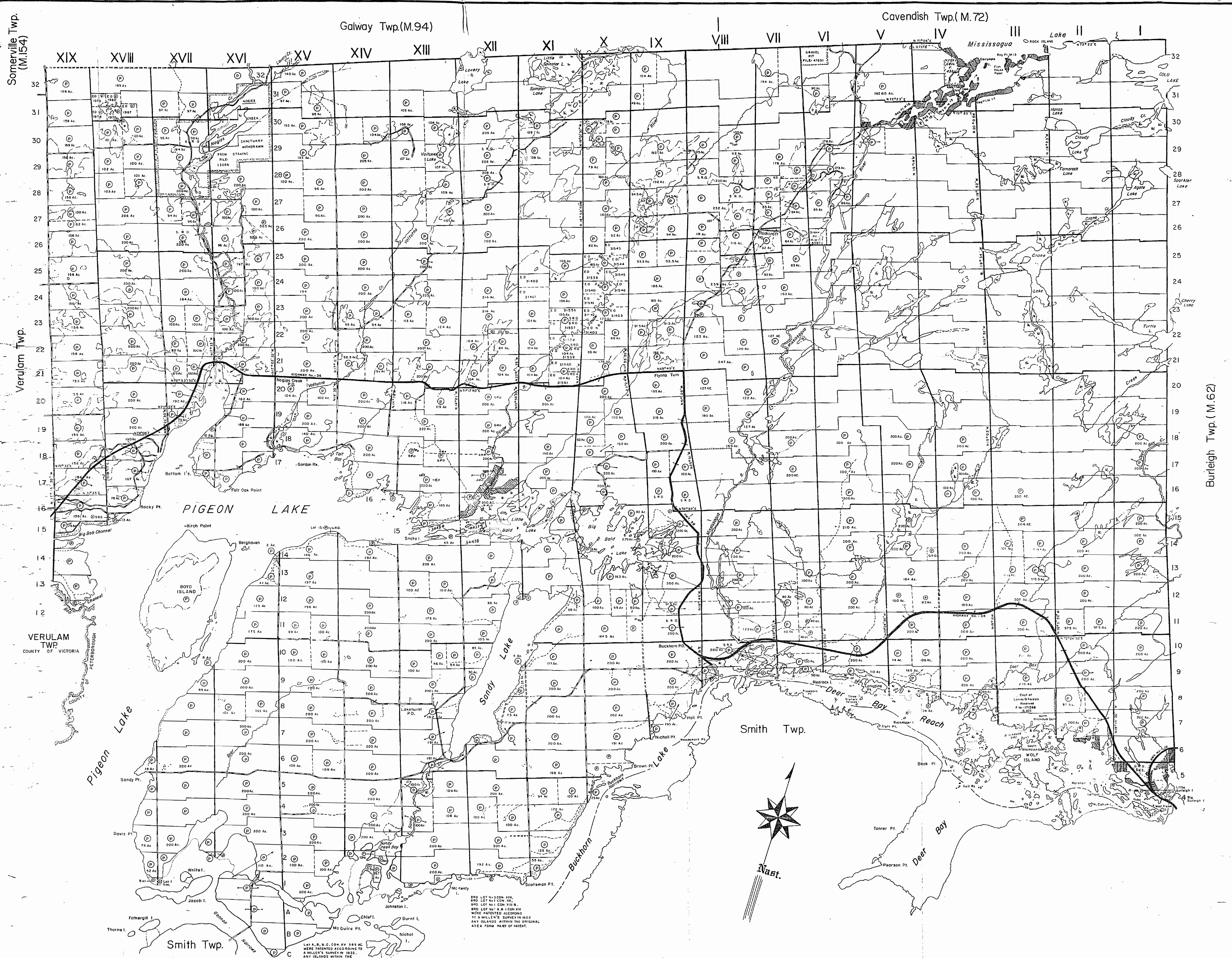

All Islands In Trent Canal Waterways Are Controlled By The Dept. Of Indian Affairs Ottawa. File: 104724.

DATE OF ISSUE MAY - 1972 ONT. DEPT. OF MINES AND NORTHERN AFFAIRS

PLAN NO.-M.101 ONTARIO DEPARTMENT OF MINES AND NORTHERN AFFAIRS

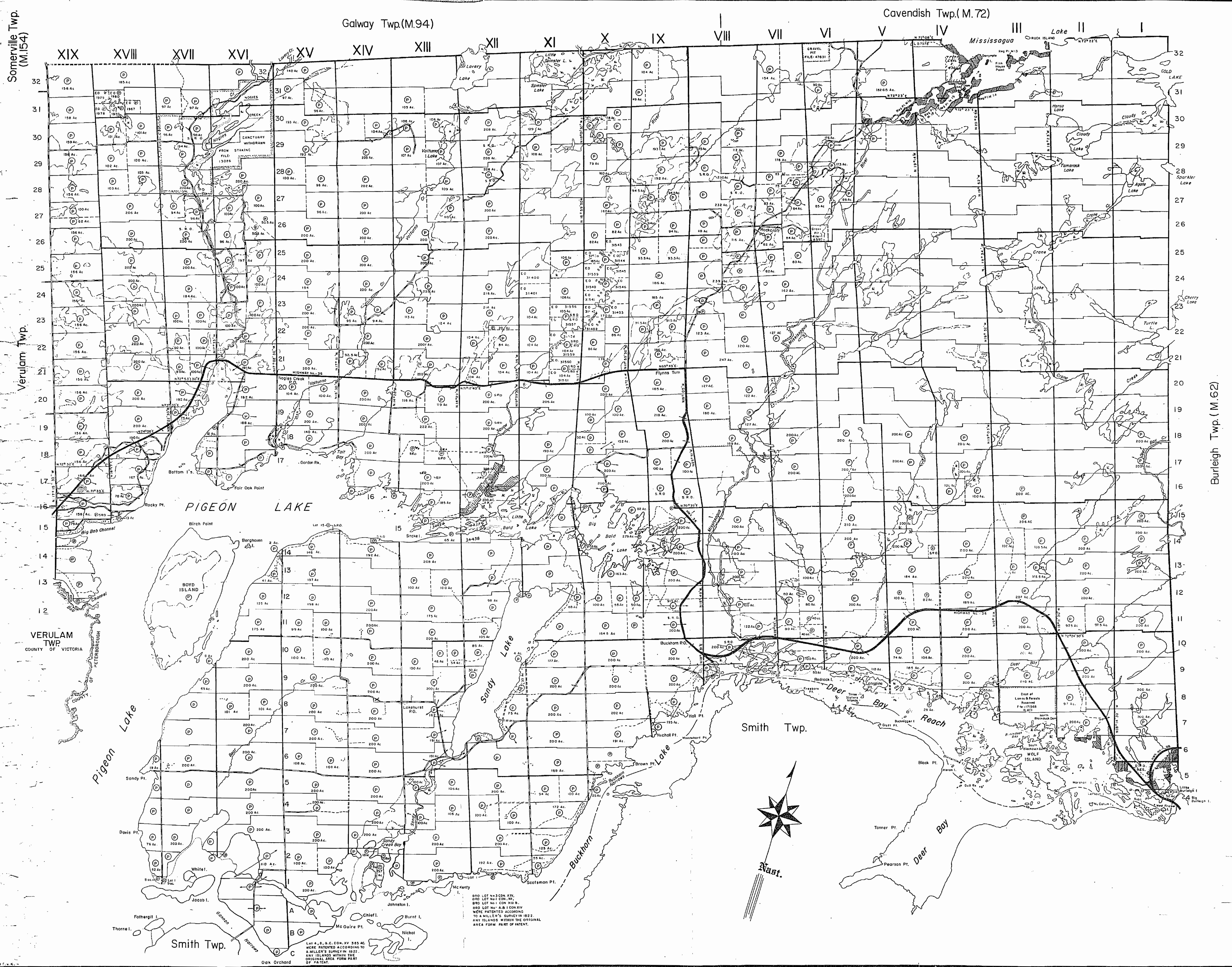
VERULAM TWP. COUNTY OF VICTORIA

Burleigh Twp. (M.62)



880 LOT 113 CON. XIV, 880 LOT 114 CON. XV, 880 LOT 115 CON. XVI, 880 LOT 116 CON. XVII, 880 LOT 117 CON. XVIII, 880 LOT 118 CON. XIX WERE PATENTED ACCORDING TO A MILLER'S SURVEY IN 1822. ANY ISLANDS WITHIN THE ORIGINAL AREA FORM PART OF PATENT.

LOT 4, B.C. CON. XV 385 AC WERE PATENTED ACCORDING TO A MILLER'S SURVEY IN 1822. ANY ISLANDS WITHIN THE ORIGINAL AREA FORM PART OF PATENT.



THE TOWNSHIP OF
HARVEY
COUNTY OF PETERBOROUGH
EASTERN ONTARIO
MINING DIVISION

SCALE 1-INCH=40 CHAINS

LEGEND

PATENTED LAND	☉
LEASES	⊙
LOCATED LAND	⊖
LICENSE OF OCCUPATION	⊕
MINING RIGHTS ONLY	⊗
SURFACE RIGHTS ONLY	⊘
ROADS	—
IMPROVED ROADS	—
KINGS' HIGHWAYS	—
RAILWAYS	—
POWER LINES	—
MARSH OR MUSKEG	—
MINES	—
CANCELLED	—
TRAILS	—

NOTES
This Map Is Not To Be Used
FOR SURVEY PURPOSES.

Lot And Concession Lines Shown Hereon Are Projected From The Best Information Available, But Their True Position Is Not Guaranteed. For Official Survey Purposes Consult The Original Survey Plans And Field Notes Of Records In The Dept. Of Lands & Forests.

400' Surface Rights Reservation Around All Lakes And Rivers.

For Status Of Summer-Resort Locations Shown Thus: Please Contact Dept. Of Lands & Forests.

All Islands In Trent Canal Waterways Are Controlled By The Dept. Of Indian Affairs Ottawa. File. 104724.

DATE OF ISSUE
DEC 7 1971
ONT. DEPT. OF MINES AND NORTHERN AFFAIRS

PLAN NO.-M. 101
ONTARIO
DEPARTMENT OF MINES AND NORTHERN AFFAIRS

Somerville Twp.
(M.154)

Verulam Twp.


VERULAM TWP.
COUNTY OF VICTORIA

Galway Twp.(M.94)

Cavendish Twp.(M.72)


Burleigh Twp. (M.62)

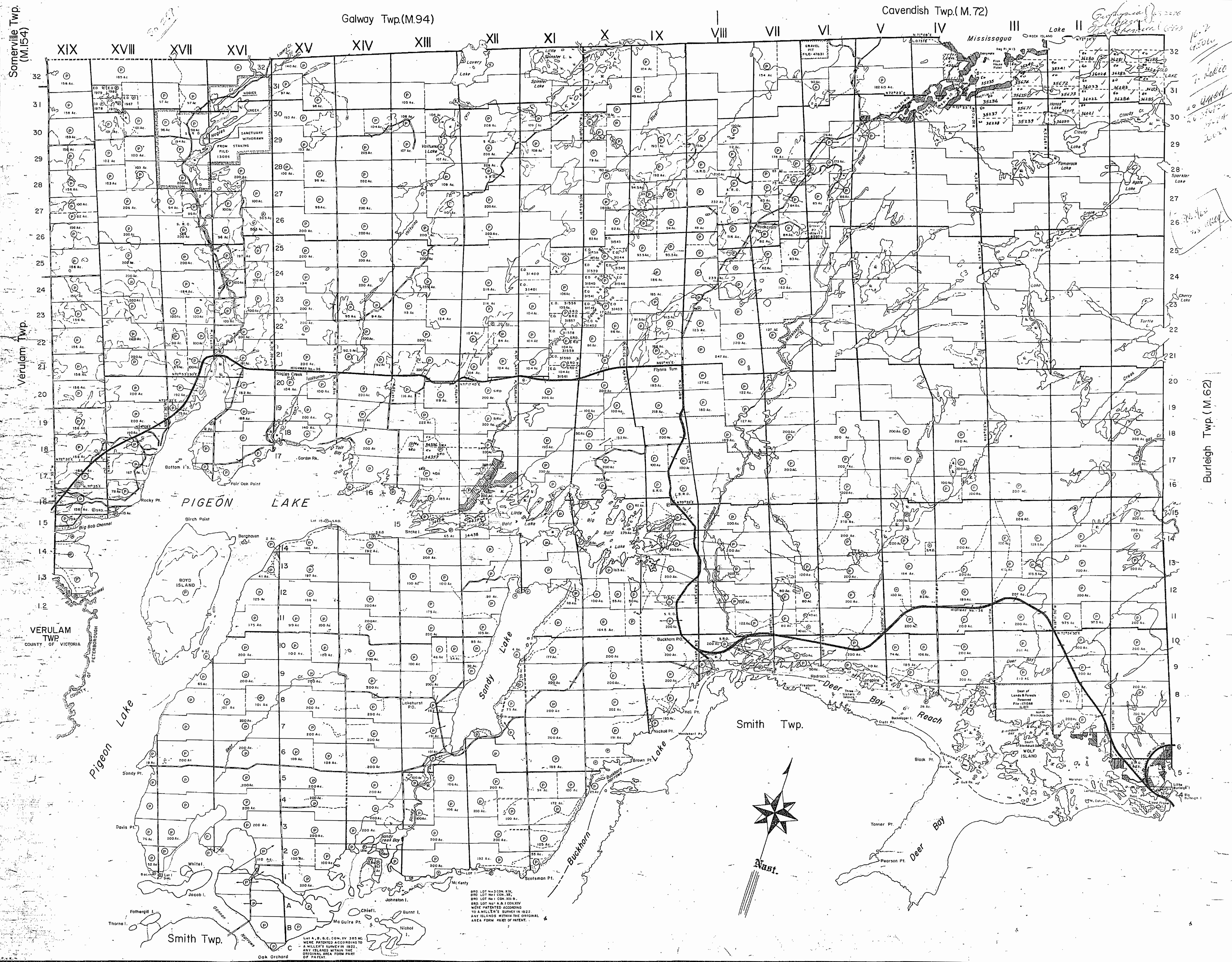
Smith Twp.



300 LOT N-3 CON. KY.
300 LOT N-4 CON. KY.
300 LOT N-5 CON. KY.
WERE PATENTED ACCORDING
TO A MILLER'S SURVEY IN 1822
ANY ISLANDS WITHIN THE
ORIGINAL AREA FORM PART OF PATENT.

L-1, A, B, C, CON. BY 385 AC
WERE PATENTED ACCORDING TO
A MILLER'S SURVEY IN 1822
ANY ISLANDS WITHIN THE
ORIGINAL AREA FORM PART
OF PATENT.





THE TOWNSHIP OF
HARVEY
 COUNTY OF PETERBOROUGH
 EASTERN ONTARIO
 MINING DIVISION

SCALE 1-INCH=40 CHAINS

LEGEND

PATENTED LAND	
CROWN LAND SALE	
LEASES	
LOCATED LAND	
LICENSE OF OCCUPATION	
MINING RIGHTS ONLY	
SURFACE RIGHTS ONLY	
ROADS	
IMPROVED ROADS	
KINGS HIGHWAYS	
RAILWAYS	
POWER LINES	
MINES OR MUSKIEG	
CANCELLED	
TRAILS	

NOTES
 This Map Is Not To Be Used
 FOR SURVEY PURPOSES.

Lot And Concession Lines Shown Hereon Are Projected From The Best Information Available, But Their True Position Is Not Guaranteed. For Official Survey Purposes Consult The Original Survey Plans And Field Notes Of Records In The Dept. Of Lands & Forests.

400' Surface Rights Reservation Around All Lakes And Rivers.

For Status Of Summer-Resort Locations Shown Thus: Please Contact Dept. Of Lands & Forests.

All Islands In Trent Canal Waterways Are Controlled By The Dept. Of Indian Affairs Ottawa. File: 104724.

PLAN NO. M. 101
 DEPARTMENT OF MINES
 —ONTARIO—

Somerville Twp.
(M.154)

Verulam Twp.

VERULAM TWP
COUNTY OF VICTORIA

SMITH TWP.

Galway Twp.(M.94)

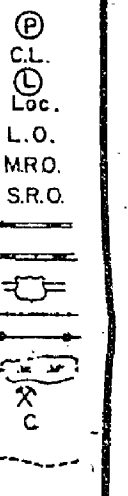
Cavendish Twp.(M.72)

THE TOWNSHIP
OF
HARVEY
COUNTY OF
PETERBOROUGH
EASTERN ONTARIO
MINING DIVISION

SCALE 1-INCH=40CHAINS

LEGEND

- PATENTED LAND
- CROWN LAND SALE
- LEASES
- LOCATED LAND
- LICENSE OF OCCUPATION
- MINING RIGHTS ONLY
- SURFACE RIGHTS ONLY
- ROADS
- IMPROVED ROADS
- KINGS HIGHWAYS
- RAILWAYS
- POWER LINES
- MARSH OR MUSKIEG
- MINES
- CANCELLED
- TRAILS



NOTES

This Map Is Not To Be Used
FOR SURVEY PURPOSES.

Lot And Concession Lines Shown Hereon Are Projected From The Best Information Available, But Their True Position Is Not Guaranteed. For Official Survey Purposes Consult The Original Survey Plans And Field Notes Of Records In The Dept Of Lands & Forests.

400' Surface Rights Reservation Around All Lakes And Rivers.

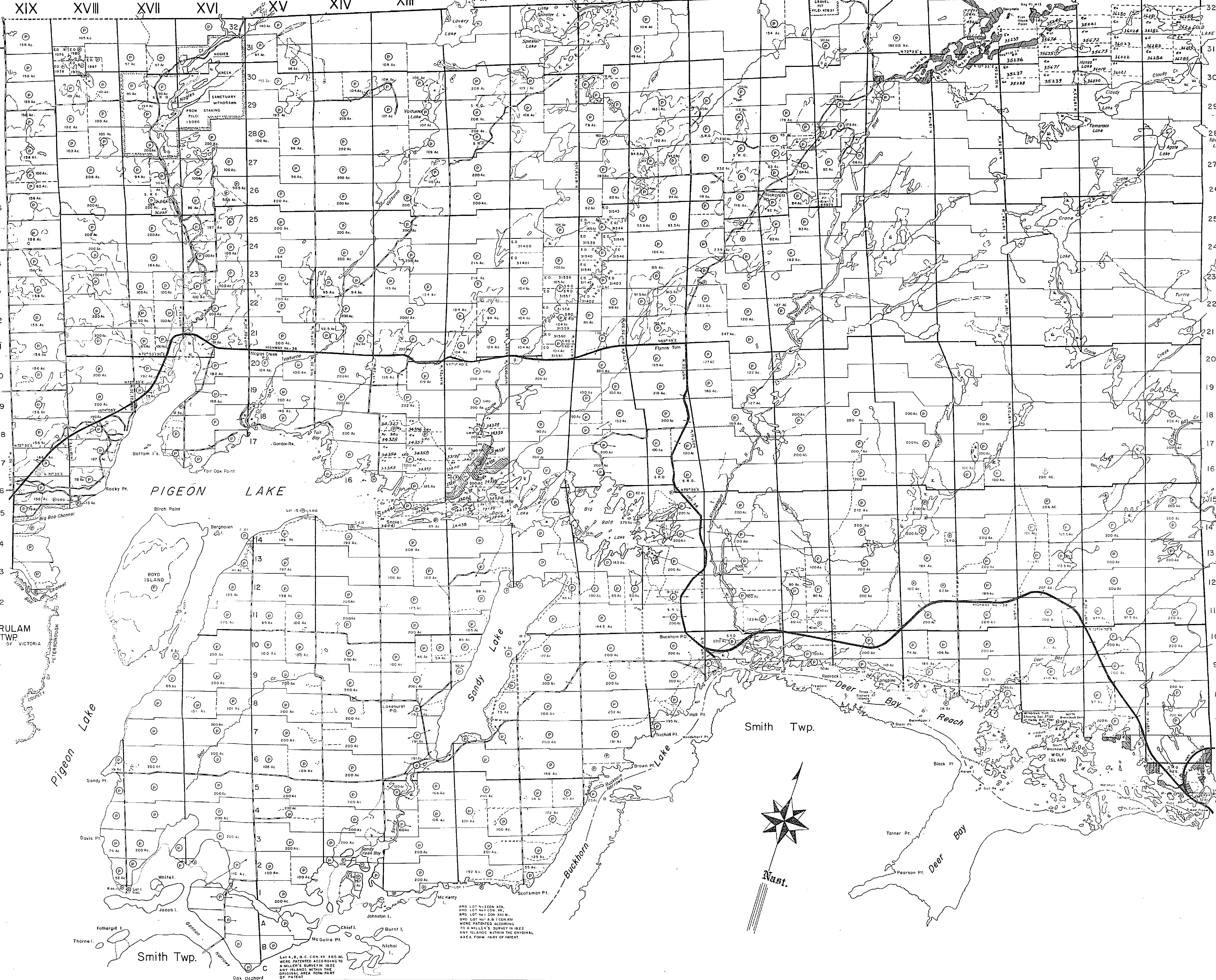
For Status Of Summer Resort Locations Shown Thus: Please Contact Dept. Of Lands & Forests.

All Islands In Trent Canal Waterways Are Controlled By The Dept Of Indian Affairs Ottawa. File 104724.


DATE OF ISSUE
APR 16 1968
ONTARIO DEPT. OF MINES

ONT. DEPT. OF MINES
MINING LANDS DR.
THIS MAP FOR CHECKING
PURPOSES ONLY - MUST
NOT BE SOLD.

PLAN NO.-M. 101
DEPARTMENT OF MINES
—ONTARIO—




Burleigh Twp. (M.62)



SMITH TWP.
BRO. LOT 4-3300 XIX
BRO. LOT 4-3300 XX
BRO. LOT 4-3300 XXI
BRO. LOT 4-3300 XXII
WERE PATENTED ACCORDING
TO A MILLER'S SURVEY IN 1822
AND BELONGED WITHIN THE ORIGINAL
AREA FORM PART OF PATENT

LOT 4, B.C. CON. IV 380 AC
WERE PATENTED ACCORDING
TO A MILLER'S SURVEY IN 1822
AND BELONGED WITHIN THE ORIGINAL
AREA FORM PART OF PATENT



Somerville Twp. (M.154)

Verulam Twp.

VERULAM TWP. COUNTY OF VICTORIA

Galway Twp.(M.94)

Cavendish Twp.(M.72)

THE TOWNSHIP OF HARVEY

COUNTY OF PETERBOROUGH EASTERN ONTARIO MINING DIVISION

SCALE 1-INCH=40 CHAINS

LEGEND

- PATENTED LAND
- CROWN LAND SALE
- LEASES
- LOCATED LAND
- LICENSE OF OCCUPATION
- MINING RIGHTS ONLY
- SURFACE RIGHTS ONLY
- ROADS
- IMPROVED ROADS
- KINGS HIGHWAYS
- RAILWAYS
- POWER LINES
- MARSH OR MUSKEG
- MINES
- CANCELLED
- TRAILS

NOTES

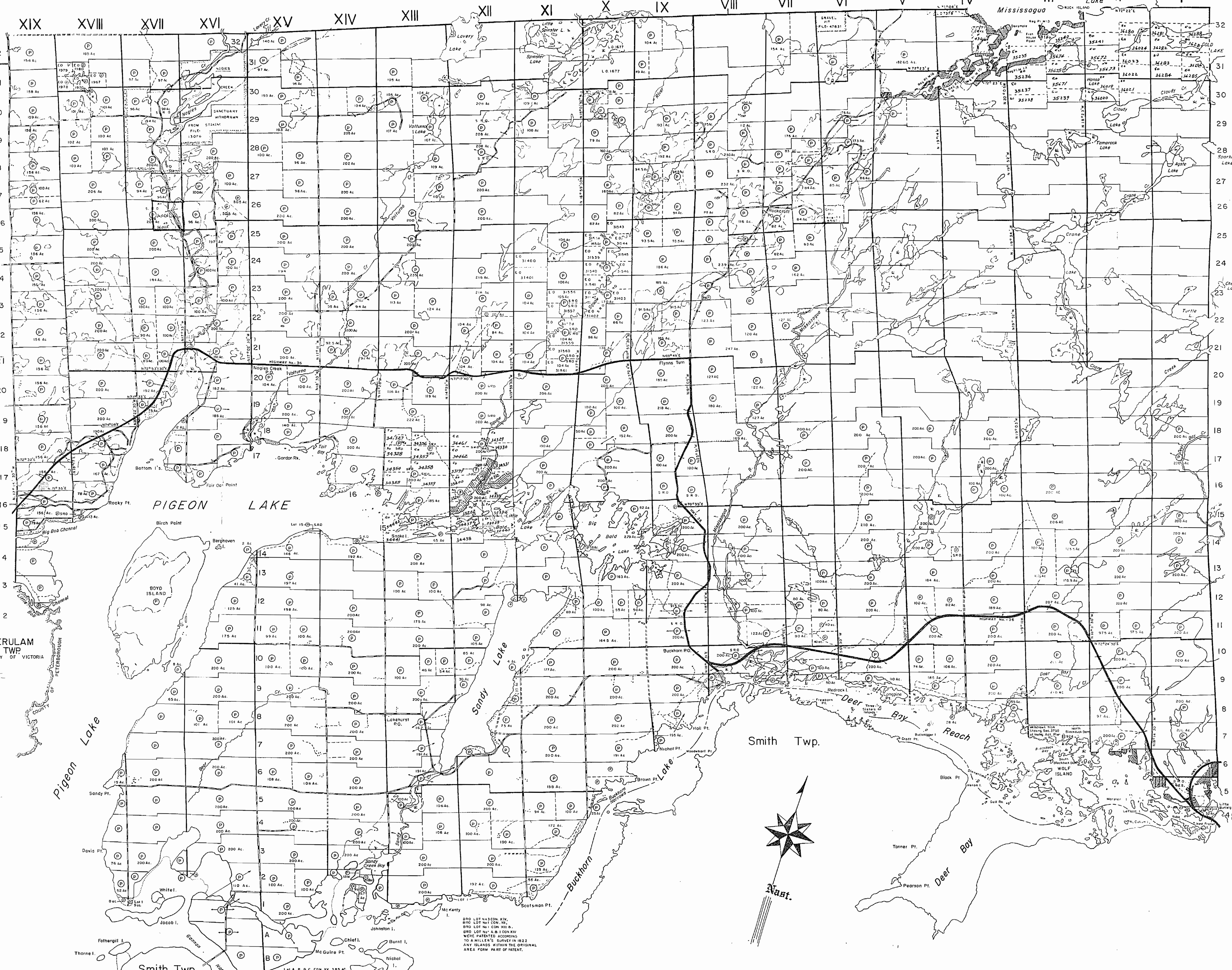
This Map Is Not To Be Used FOR SURVEY PURPOSES.

DATE OF ISSUE Lot And Succession Lines Shown Herein Are Projected From Old Bearings Information Available, But Their True Position Is Not Guaranteed. For Official Information Consult The Original Survey Plans And Field Notes Of Records In The Dept. Of Lands & Forests.

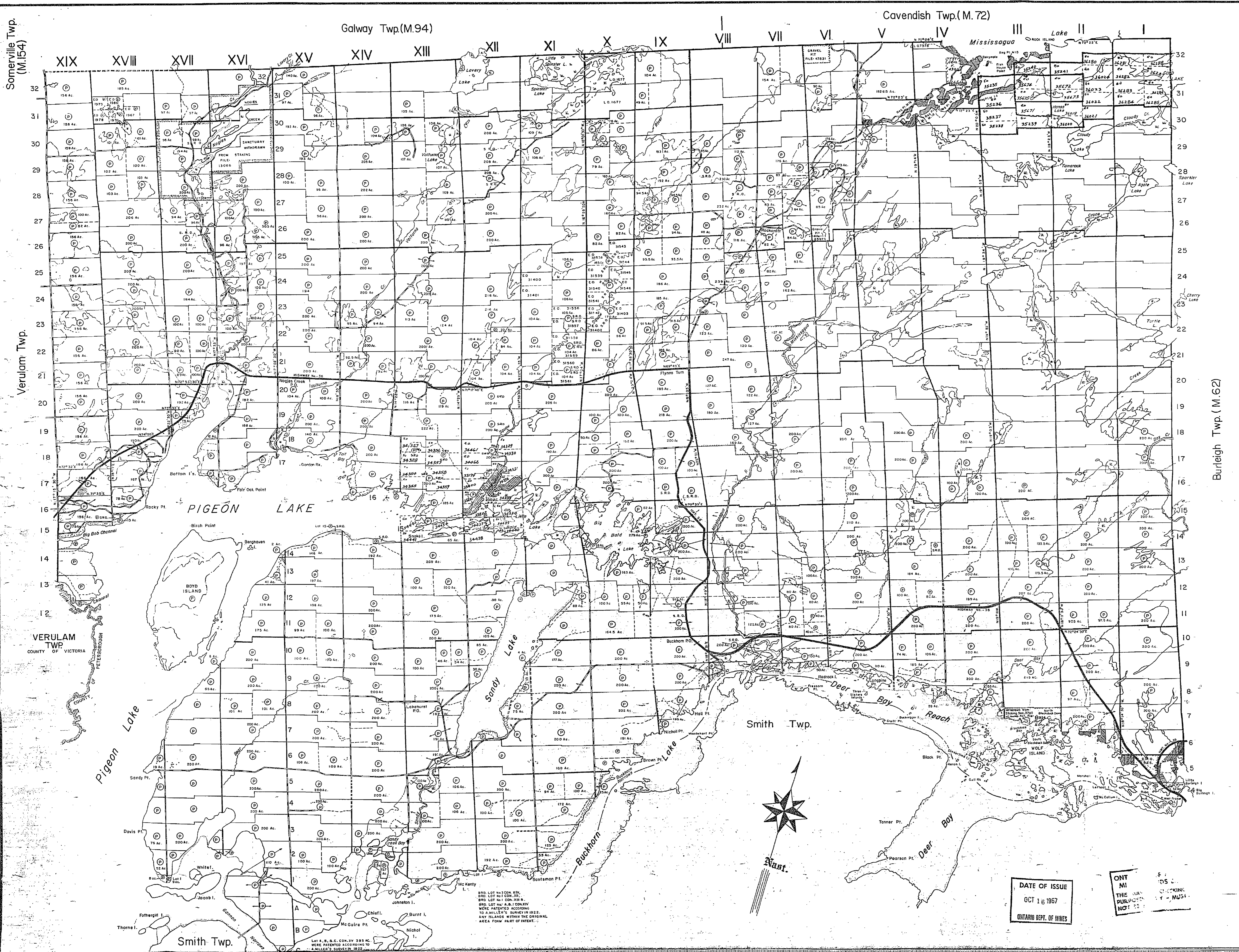
400' Surface Rights Reservation Around All Lakes And Rivers

ONT. DEPT. OF MINES MINING LANDS BR. THIS MAP FOR CHECKING PURPOSES ONLY - MUST NOT BE SOLD. All Succession Lines Shown Herein Are Controlled By The Dept. Of Indian Affairs Ottawa. File. 104724.

Burleigh Twp. (M.62)



PLAN NO.-M. 101 DEPARTMENT OF MINES -ONTARIO-



THE TOWNSHIP OF
HARVEY
COUNTY OF PETERBOROUGH
EASTERN ONTARIO MINING DIVISION

SCALE 1-INCH=40 CHAINS

LEGEND

PATENTED LAND	(Symbol)
CROWN LAND SALE	(Symbol)
LEASES	(Symbol)
LOCATED LAND	(Symbol)
LICENSE OF OCCUPATION	(Symbol)
MINING RIGHTS ONLY	(Symbol)
SURFACE RIGHTS ONLY	(Symbol)
ROADS	(Symbol)
IMPROVED ROADS	(Symbol)
KINGS HIGHWAYS	(Symbol)
RAILWAYS	(Symbol)
POWER LINES	(Symbol)
MARSH OR MUSKEG	(Symbol)
MINES	(Symbol)
CANCELLED	(Symbol)
TRAILS	(Symbol)

NOTES
This Map Is Not To Be Used FOR SURVEY PURPOSES.

Lot And Concession Lines Shown Hereon Are Projected From The Best Information Available, But Their True Position Is Not Guaranteed. For Official Survey Purposes Consult The Original Survey Plans And Field Notes Of Records In The Dept. Of Lands & Forests.

400' Surface Rights Reservation Around All Lakes And Rivers.


For Status Of Summer Resort Locations Shown Thus: (Symbol) Please Contact Dept. Of Lands & Forests.

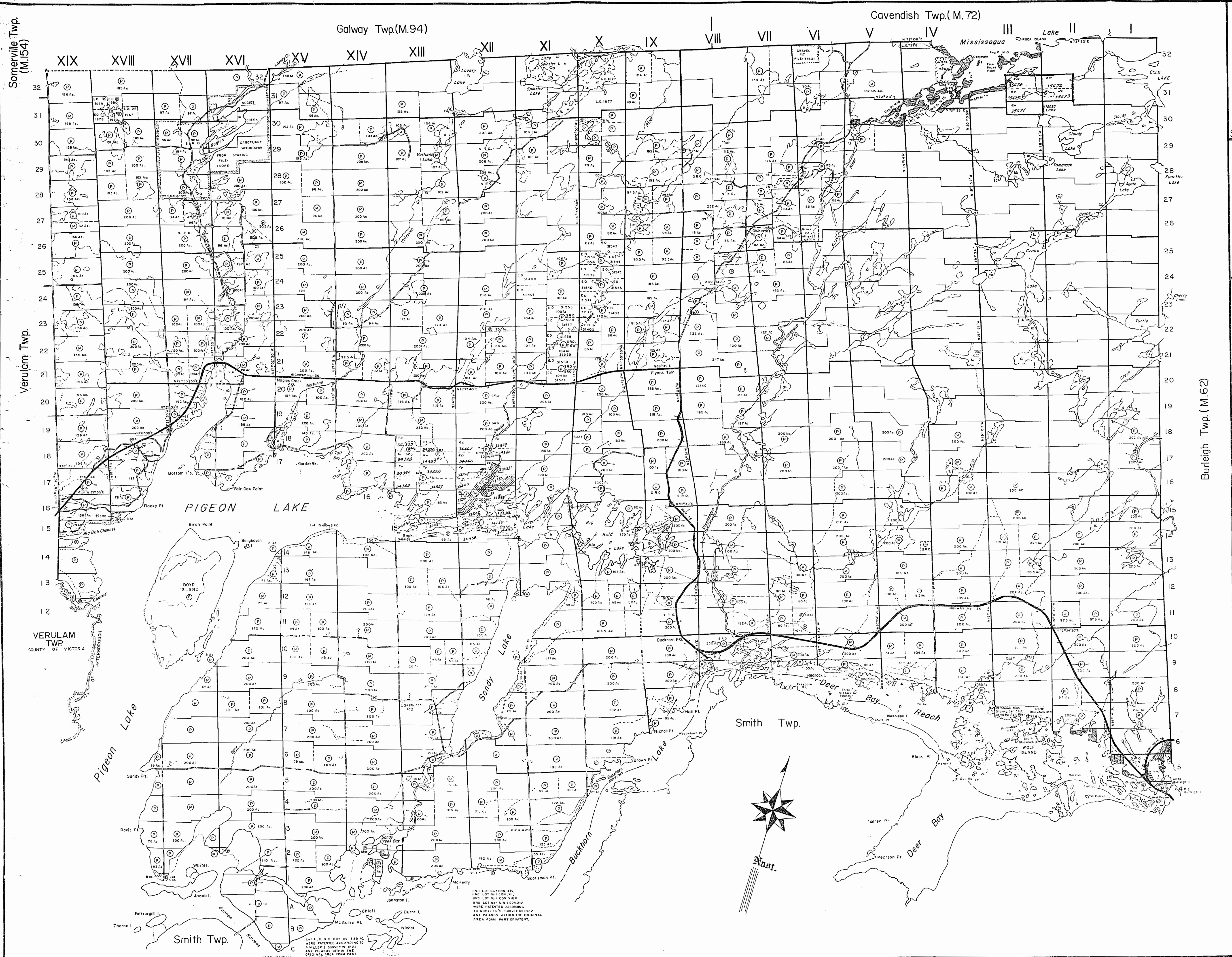
All Islands In Trent Canal Waterways Are Controlled By The Dept. Of Indian Affairs Ottawa. File. 104724.

DATE OF ISSUE
OCT 16 1967
ONTARIO DEPT. OF MINES

ONT MI THIS PURPOSE NOT FOR

PLAN NO.-M. 101
DEPARTMENT OF MINES
ONTARIO





THE TOWNSHIP
OF
HARVEY
COUNTY OF
PETERBOROUGH
EASTERN ONTARIO
MINING DIVISION

SCALE: 1-INCH=40 CHAINS

LEGEND

PATENTED LAND	⊙
CROWN LAND SALE	⊙
LOCATED LAND	⊙
LICENSE OF OCCUPATION	⊙
MINING RIGHTS ONLY	⊙
SURFACE RIGHTS ONLY	⊙
ROADS	—
IMPROVED ROADS	—
KINGS HIGHWAYS	—
RAILWAYS	—
POWER LINES	—
MARSH OR MUSKIEG	—
MINES	—
CANCELLED	—
TRAILS	—

NOTES
This Map Is Not To Be Used
FOR SURVEY PURPOSES.

Lot And Concession Lines Shown Hereon Are Projected From The Best Information Available, But Their True Position Is Not Guaranteed. For Official Survey Purposes Consult The Original Survey Plans And Field Notes Of Records In The Dept. Of Lands & Forests.

400' Surface Rights Reservation Around All Lakes And Rivers

For Status Of Summer Resort Locations Shown Thus Please Contact Dept. Of Lands & Forests.

All Islands In Trent Canal Waterways Are Controlled By The Dept. Of Indian Affairs Ottawa. File 104724.

DATE OF ISSUE
AUG 3 1967
ONTARIO DEPT. OF MINES

ONT. DEPT. OF MINES
MINING LANDS BR.
THIS MAP FOR CHECKING
PURPOSES ONLY - MUST
NOT BE SOLD.

PLAN NO.-M. 101
DEPARTMENT OF MINES
—ONTARIO—

Somerville Twp. (M.154)

Verulam Twp.

VERULAM TWP. COUNTY OF VICTORIA

Galway Twp.(M.94)

Cavendish Twp.(M.72)

THE TOWNSHIP OF HARVEY

COUNTY OF PETERBOROUGH

EASTERN ONTARIO MINING DIVISION

SCALE 1-INCH=40CHAINS

LEGEND

- PATENTED LAND
- CROWN LAND SALE
- LEASES
- LOCATED LAND
- LICENSE OF OCCUPATION
- MINING RIGHTS ONLY
- SURFACE RIGHTS ONLY
- ROADS
- IMPROVED ROADS
- KINGS HIGHWAYS
- RAILWAYS
- POWER LINES
- MARSH OR MUSKEG
- MINES
- CANCELLED
- TRAILS

NOTES

This Map Is Not To Be Used FOR SURVEY PURPOSES.

Lot And Concession Lines Shown Hereon Are Projected From The Best Information Available, But Their True Position Is Not Guaranteed. For Official Survey Purposes Consult The Original Survey Plans And Field Notes Of Records In The Dept. Of Lands & Forests.

400' Surface Rights Reservation Around All Lakes And Rivers.

For Status Of Summer Resort Locations Shown Thus: [Symbol] Please Contact Dept. Of Lands & Forests.

All Islands In Trent Canal Waterways Are Controlled By The Dept. Of Indian Affairs Ottawa. File: 104724.

DATE OF ISSUE

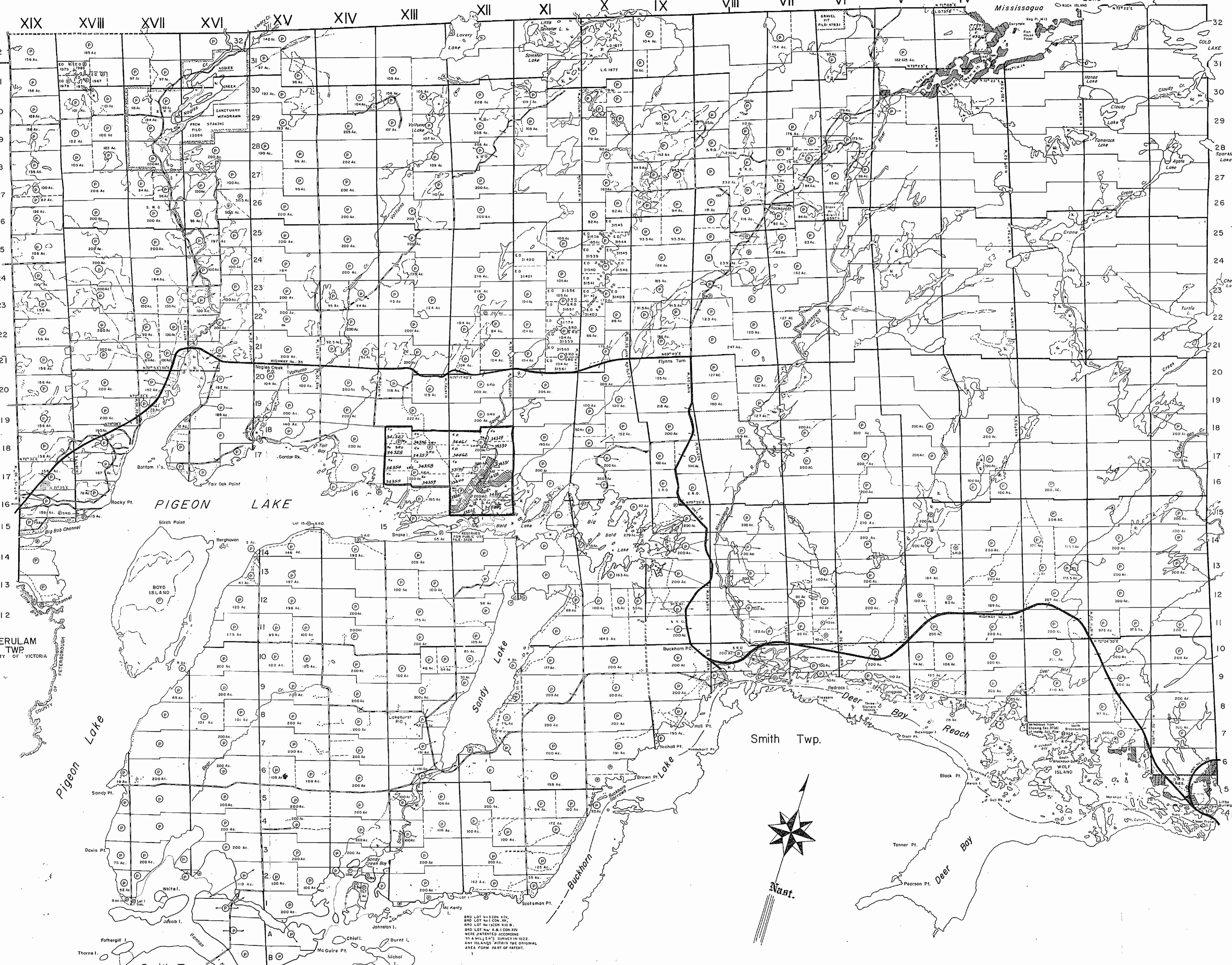
DEC 21 1966

ONTARIO DEPT. OF MINES

ONT. DEPT. OF MINES MINING LANDS BR. THIS MAP FOR CHECKING PURPOSES ONLY - MUST NOT BE SOLD.

PLAN NO.-M. 101

DEPARTMENT OF MINES -ONTARIO-



Burleigh Twp. (M.62)



880 LOT NO. 3000 A1V,
880 LOT NO. 3000 A2V,
880 LOT NO. 3000 A3V
WERE PATENTED ACCORDING
TO A H.L.E.'S SURVEY IN 1822
AND ISLANDS WITHIN THE ORIGINAL
AREA FORM PART OF PATENT.

LOT 4, B.C. CON. XV 385 AC
WERE PATENTED ACCORDING TO
A H.L.E.'S SURVEY IN 1822
AND ISLANDS WITHIN THE ORIGINAL
AREA FORM PART OF PATENT.

