

OTTER TWP.

THE TOWNSHIP OF  
OF  
**HAUGHTON**

DISTRICT OF  
ALGOMA

SAULT STE. MARIE  
MINING DIVISION

SCALE: 1-INCH=40 CHAINS

LEGEND

- PATENTED LAND (P)
- CROWN LAND SALE (S)
- LEASES (L)
- LOCATED LAND (Loc.)
- LICENSE OF OCCUPATION (L.O.)
- ROADS (—)
- IMPROVED ROADS (—)
- RAILWAYS (—)
- POWER LINES (—)
- MARSH OR MUSKEG (—)

NOTES


RESERVE FLOODING RIGHTS ON MISSISSAGI RIVER TO CONTOUR 903'-905' SHOWN THUS  
W.F.L.A. No.35.

FLOODING RIGHTS TO 1115' FOR H.E.P.C. SHOWN THUS

AREA WITHDRAWN FROM STAKING SHOWN THUS: (diagonal hatching)

400' surface rights reservation around all lakes & rivers.

Surface rights only of the area abutting Bridgland Lake shown thus (dashed line) withdrawn from staking, Sec. 70 of the Mining Act.



**G.3281**

PLAN NO. — M 1270

ONTARIO  
MINISTRY OF NATURAL RESOURCES  
SURVEYS AND MAPPING BRANCH

GALBRAITH TWP.

GOULD TWP.

VI

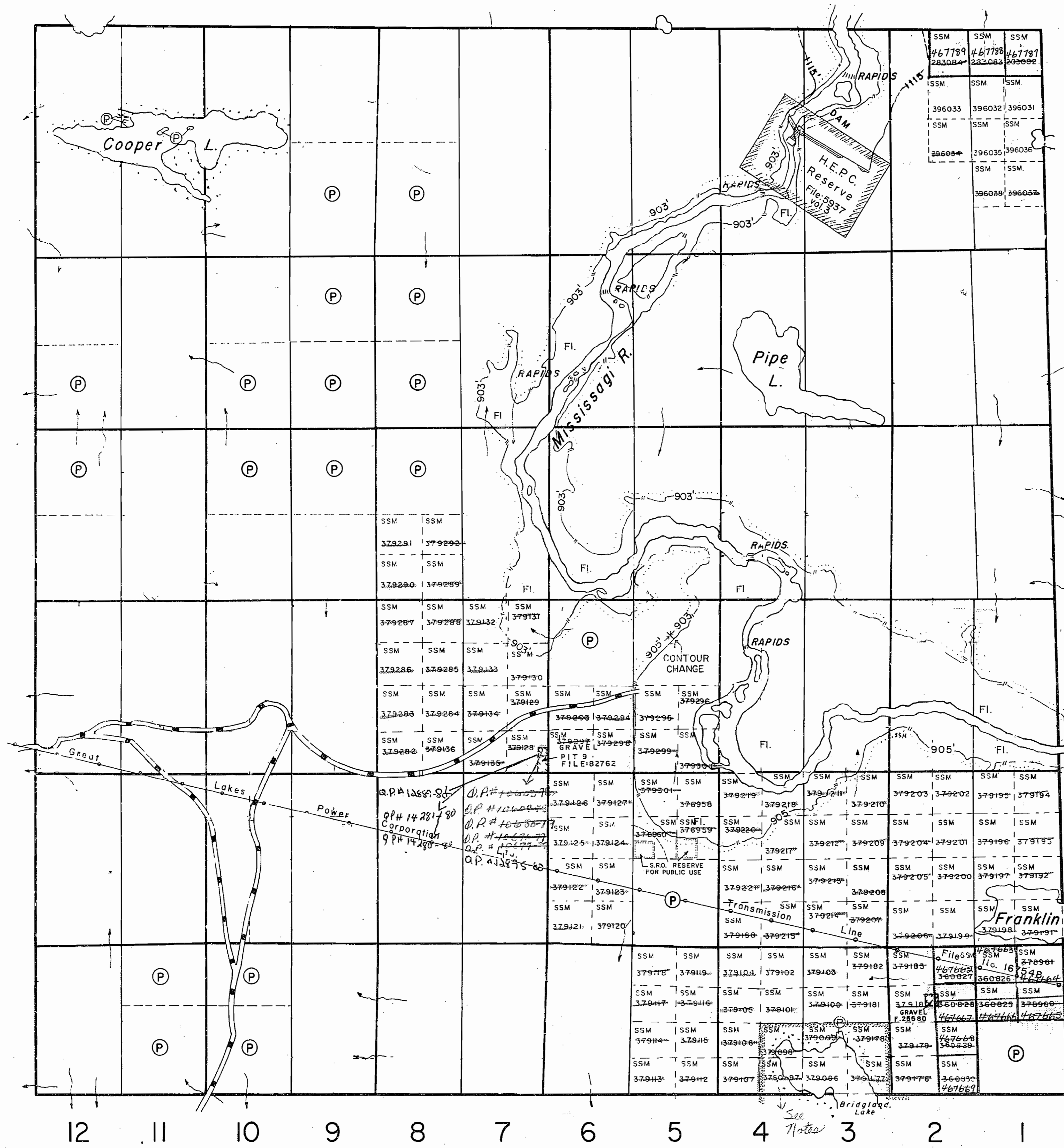
V

IV

III

II

I



BRIDGLAND TWP.



OTTER TWP.

THE TOWNSHIP OF  
OF  
**HAUGHTON**

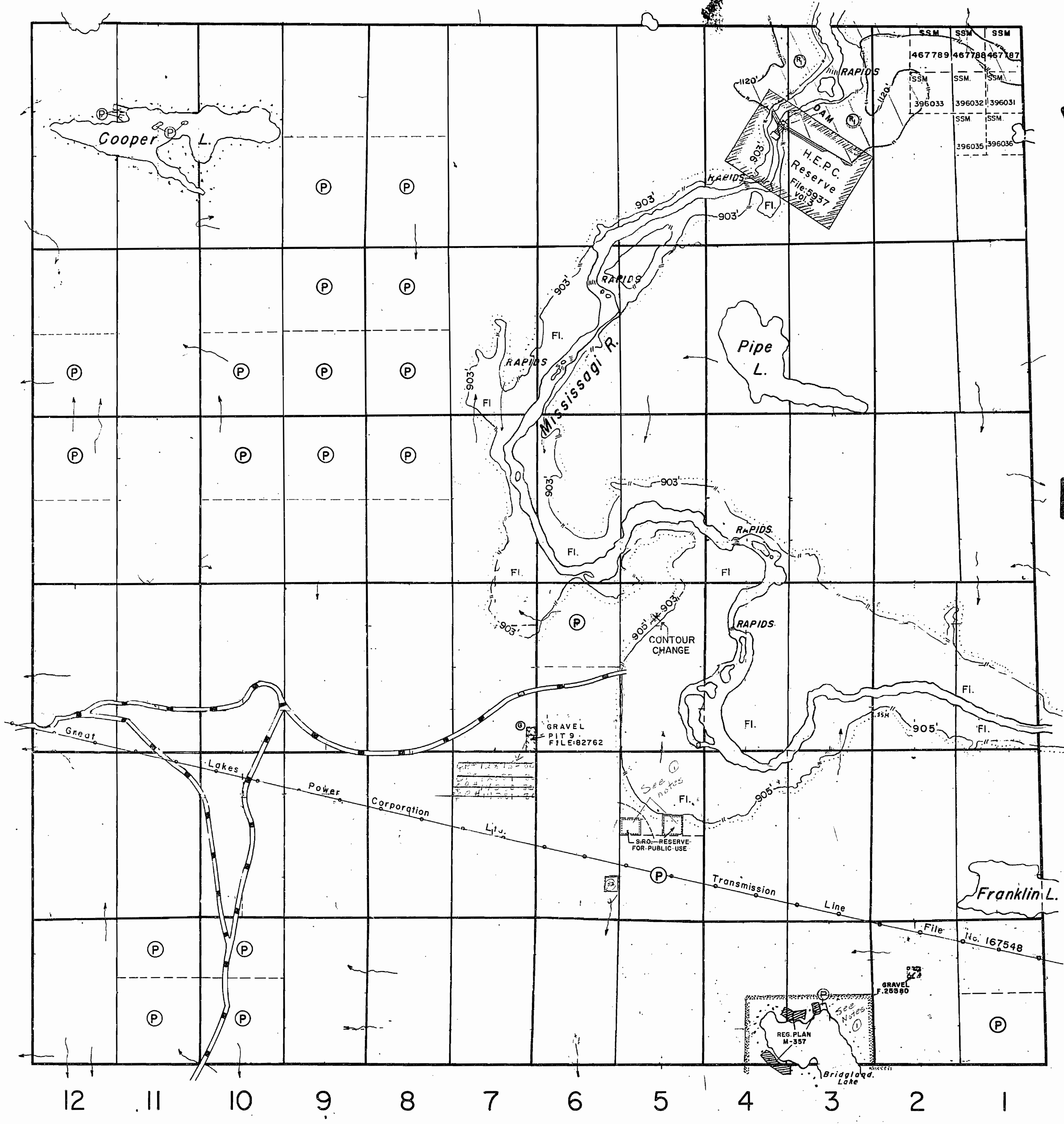
DISTRICT OF  
ALGOMA

SAULT STE. MARIE  
MINING DIVISION

SCALE: 1-INCH=40 CHAINS

GALBRAITH TWP.

GOULD TWP.



**LEGEND**

- PATENTED LAND (P)
- CROWN LAND SALE (S)
- LEASES (L)
- LOCATED LAND (Loc.)
- LICENSE OF OCCUPATION (L.O.)
- ROADS (— — — — —)
- IMPROVED ROADS (— — — — —)
- RAILWAYS (— — — — —)
- POWER LINES (— — — — —)
- MARSH OR MUSKEG (— — — — —)

**NOTES**

RESERVE FLOODING RIGHTS ON MISSISSAGI RIVER TO CONTOUR 903' - 905' SHOWN THUS  
W.P.L.A. No. 35.

AREA WITHDRAWN FROM STAKING SHOWN THUS: [hatched pattern]

400' surface rights reservation around all lakes & rivers.

Surface rights only of the area abutting Bridgland Lake shown thus [hatched pattern] withdrawn from staking, Sec. 70 of the Mining Act.

**SAND AND GRAVEL**

(P) QUARRY PERMIT

**Areas withdrawn from staking under Section 43 of the Mining Act (R.S.O. 1970).**

Order No.	File	Date	Disposition
(R) W.10/80	188505	30/7/80	S.R.O.
		(Flooding to contour elevation 1120')	
(R) W.12/82		15/11/82	S.R.O.

Notes  
① Surface Rights Only of areas outlined in red are reserved to prospecting, staking, sale or lease. See order # O.1/82 - Blind River dated Jan 1982. (Section 36 of M.A., R.S.O. 1980)

PLAN NO. - ~~M-1270~~

ONTARIO  
MINISTRY OF NATURAL RESOURCES  
SURVEYS AND MAPPING BRANCH

Replaced by map June 23/83

**G.3281**

W-151-M

HAUGHTON TWP

GALBRAITH TWP

OTTER TWP.

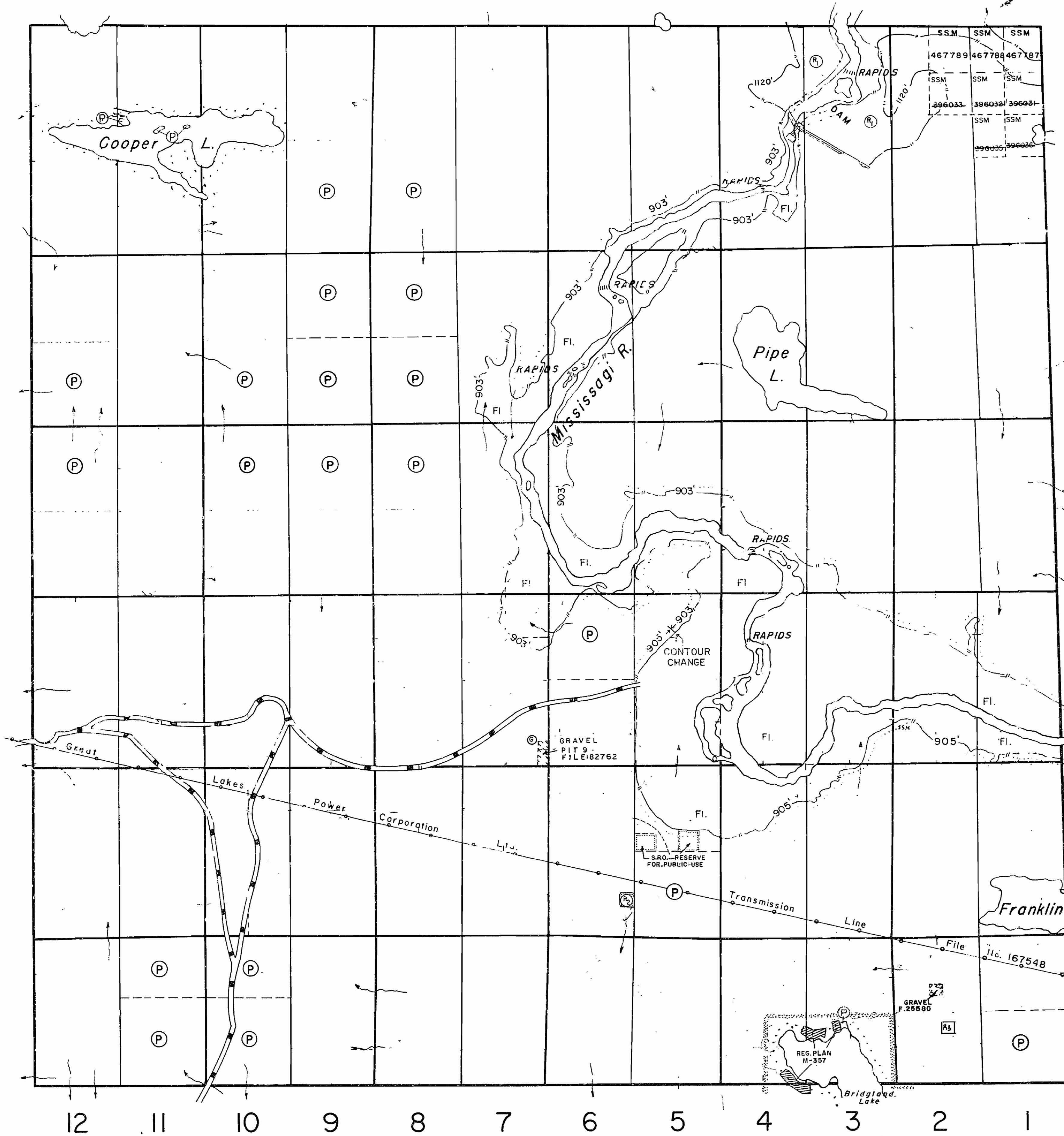
# THE TOWNSHIP OF OF HAUGHTON

W-151-M

DISTRICT OF  
ALGOMA

SAULT STE. MARIE  
MINING DIVISION

SCALE: 1-INCH=40 CHAINS



VI

V

IV

III

II

I

GOULD TWP.

### LEGEND

- PATENTED LAND (P)
- CROWN LAND SALE (S)
- LEASES (L)
- LOCATED LAND (Loc.)
- LICENSE OF OCCUPATION (L.O.)
- ROADS (---)
- IMPROVED ROADS (—+—+—)
- RAILWAYS (—+—+—+—)
- POWER LINES (—+—+—+—+—)
- MARSH OR MUSKEG (---)

### NOTES

RESERVE FLOODING RIGHTS ON MISSISSAGI RIVER TO CONTOUR 903' - 905' SHOWN THUS W.F.L.A. No.35.

AREA WITHDRAWN FROM STAKING SHOWN THUS:

400' surface rights reservation around all lakes & rivers.

Surface rights only of the area abutting Bridgland Lake shown thus withdrawn from staking, Sec.70 of the Mining Act.

### SAND AND GRAVEL

(C) QUARRY PERMIT

Areas withdrawn from staking under Section 43 of the Mining Act (R.S.O. 1970).

Order No.	File	Date	Disposition
(H) W.10/80	188505	30/7/80	S.R.O.
(Flooding to contour elevation 1120')			
(H) W.13/82	188505	15/11/82	S.R.O.
(H) W.26/86		01/04/86	S.R.O.

# G.3281

PLAN NO.

ONTARIO  
MINISTRY OF NATURAL RESOURCES  
SURVEYS AND MAPPING BRANCH

HAUGHTON TWP

W-151-M

SAULT STE. MARIE  
MINING DIV.  
**RECEIVED**  
JUN 25 1983  
A.M. P.M.  
7 8 9 10 11 12 1 2 3 4 5 6

BRIDGLAND TWP.

*Replaced by G. 3281 - May 13/86 - M.S.*



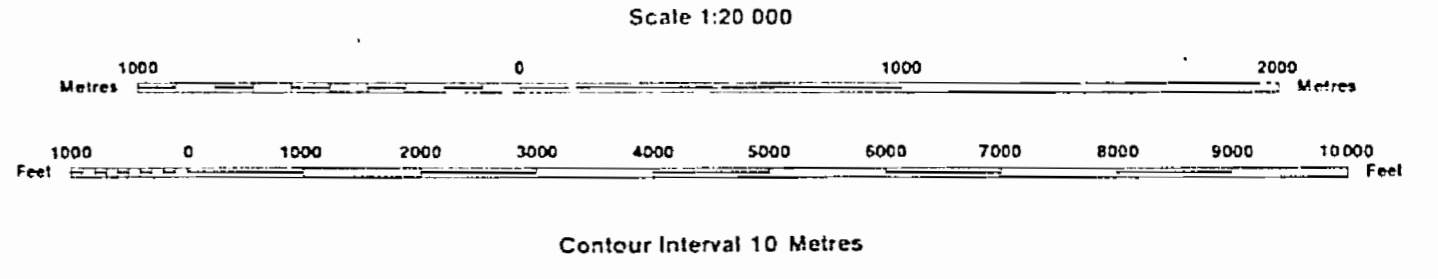


**INDEX TO LAND DISPOSITION**

PLAN  
 G-3281  
 TOWNSHIP

M.N.R. ADMINISTRATIVE DISTRICT  
 BLIND RIVER  
 MINING DIVISION  
 SAULT STE. MARIE  
 LAND TITLES/REGISTRY DIVISION  
 ALGOMA  
 DATE OF ISSUE  
 JUN 0 4 1998  
 PROVINCIAL RECORDING  
 OFFICE - SUDBURY

**HAUGHTON**



**AREAS WITHDRAWN FROM DISPOSITION**

Description	Order No.	Date	Disposition	File
SEC 36/80	N. 0285	03/7/82	SRO	183505
SEC 36/80	W. 13/82	15/11/82	SRO	183505
SEC 36/80	W. 26/86	01/04/86	SRO	

**SYMBOLS**

Boundary	
Township, Meridian, Baseline	— — — — —
Road allowance; surveyed	— — — — —
shoreline	~~~~~
Lot/Concession; surveyed	— — — — —
unsurveyed	.....
Parcel; surveyed	— — — — —
unsurveyed	.....
Right-of-way; road	— — — — —
railway	— — — — —
utility	— — — — —
Reservation	.....
Cliff, Pit, Pile	— — — — —
Contour	— — — — —
Interpolated	.....
Approximate	.....
Depression	.....
Control point (horizontal)	△
Flooded land	.....
Mine head frame	— — — — —
Pipeline (above ground)	— — — — —
Thruway; single track	— — — — —
double track	— — — — —
abandoned	— — — — —
Road; highway, county, township	— — — — —
access	— — — — —
trail, bush	— — — — —
Shoreline (original)	~~~~~
Transmission line	— — — — —
Wooded area	.....


**NOTES**

RESERVE FLOODING RIGHTS ON MISSISSAGI RIVER TO CONTOUR  
 905' - 905' W.P.L.A. No. 35

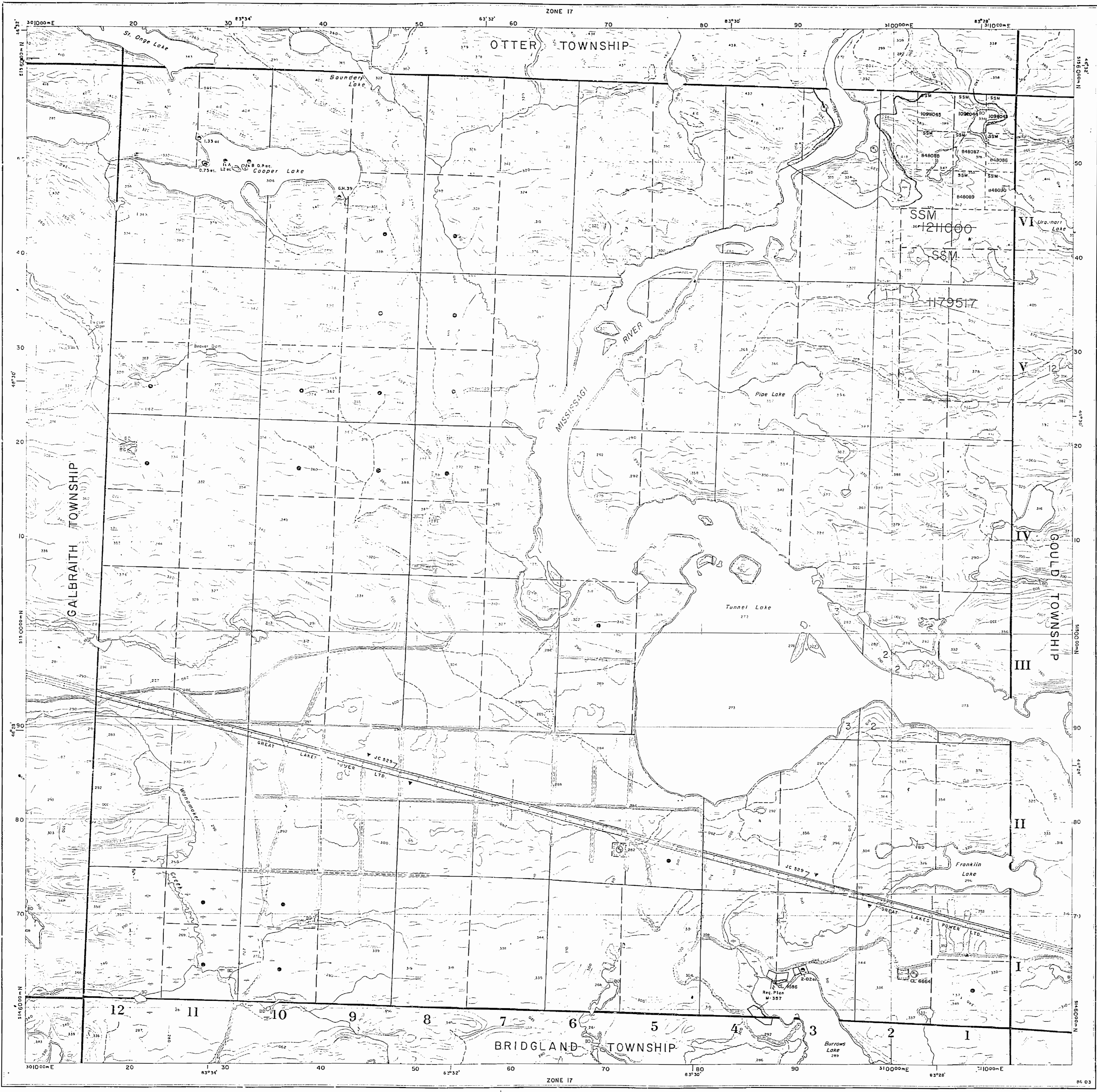
**DISPOSITION OF CROWN LANDS**

Patent	
Surface & Mining Rights	●
Surface Rights Only	○
Mining Rights Only	○
Lease	
Surface & Mining Rights	■
Surface Rights Only	■
Mining Rights Only	■
Licence of Occupation	▽
Order-in-Council	OC
Cancelled	⊙
Reservation	⊙
Sand & Gravel	⊙

THE INFORMATION THAT APPEARS ON THIS MAP HAS BEEN COMPILED FROM VARIOUS SOURCES, AND ACCURACY IS NOT GUARANTEED. THOSE WISHING TO STAKE MINING CLAIMS SHOULD CONSULT WITH THE MINING RECORDER, MINISTRY OF NORTHERN DEVELOPMENT AND MINES, FOR ADDITIONAL INFORMATION ON THE STATUS OF THE LANDS SHOWN HEREON.



The 1980 Magnetic Bearing  
 Approx. 6.52' W Annual Change  
 Increasing 7



C-3581

HAUGHTON TWP

C-3581

1270

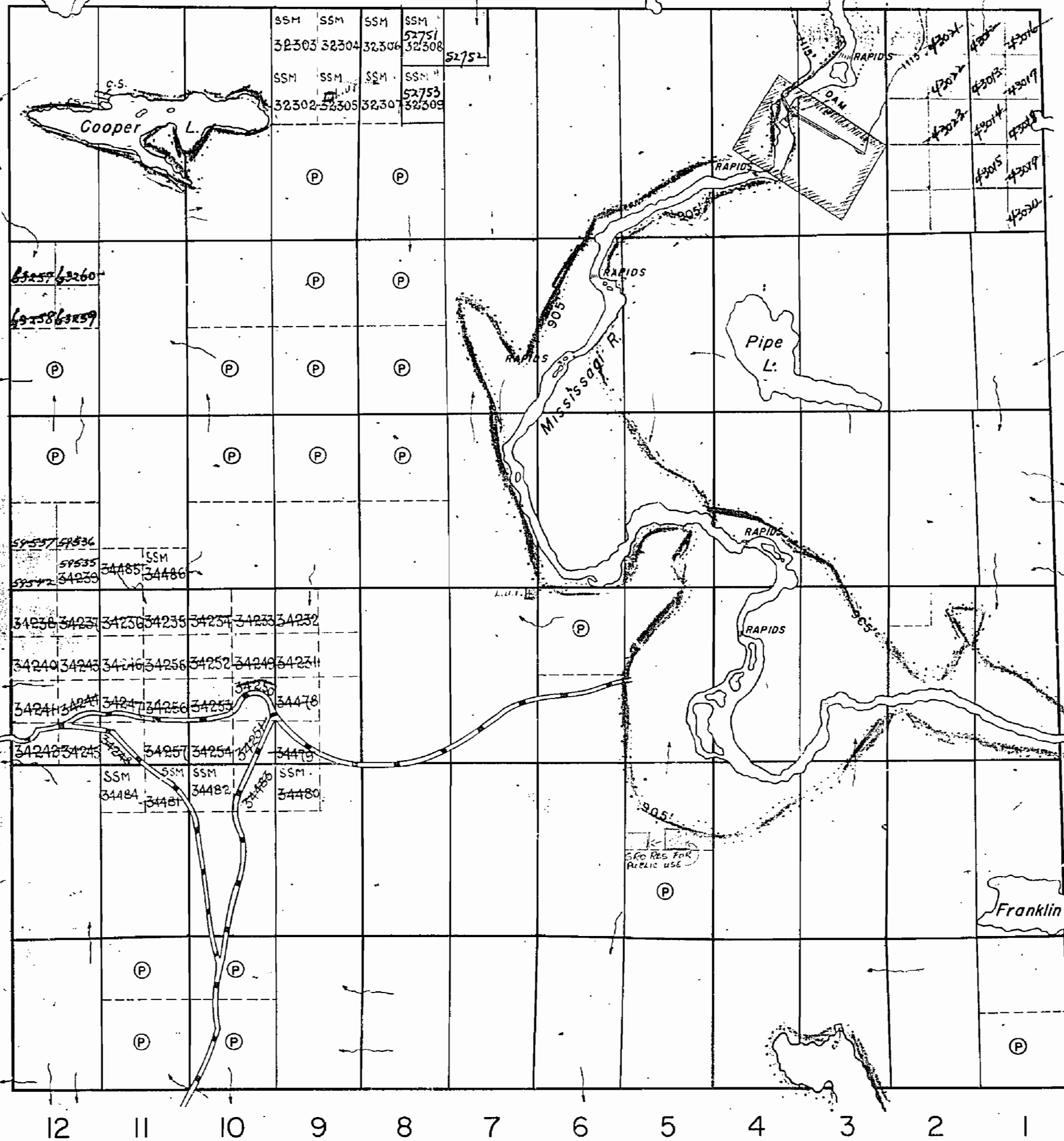
OTTER TWP.

THE TOWNSHIP OF  
OF  
**HAUGHTON**

DISTRICT OF  
ALGOMA

SAULT STE. MARIE  
MINING DIVISION

SCALE: 1-INCH=40 CHAINS



VI

V

IV

III

II

I

GALBRAITH TWP.

GOULD TWP.

BRIDGLAND TWP.

LEGEND

- PATENTED LAND (P)
- CROWN LAND SALE (S)
- LEASES (L)
- LOCATED LAND (Loc.)
- LICENSE OF OCCUPATION (L.O.)
- ROADS (— — — — —)
- IMPROVED ROADS (— — — — —)
- RAILWAYS (— — — — —)
- POWER LINES (— — — — —)
- MARSH OR MUSKEG (— — — — —)

NOTES

- RESERVE FLOODING RIGHTS ON MISSISSAGI RIVER TO CONTOUR 905 G.S.C. SHOWN THUS
- FLOODING RIGHTS TO 1115' FOR H.E.P.C. SHOWN THUS
- AREA WITHDRAWN FROM STAKING SHOWN THUS

PLAN NO.— M-1270

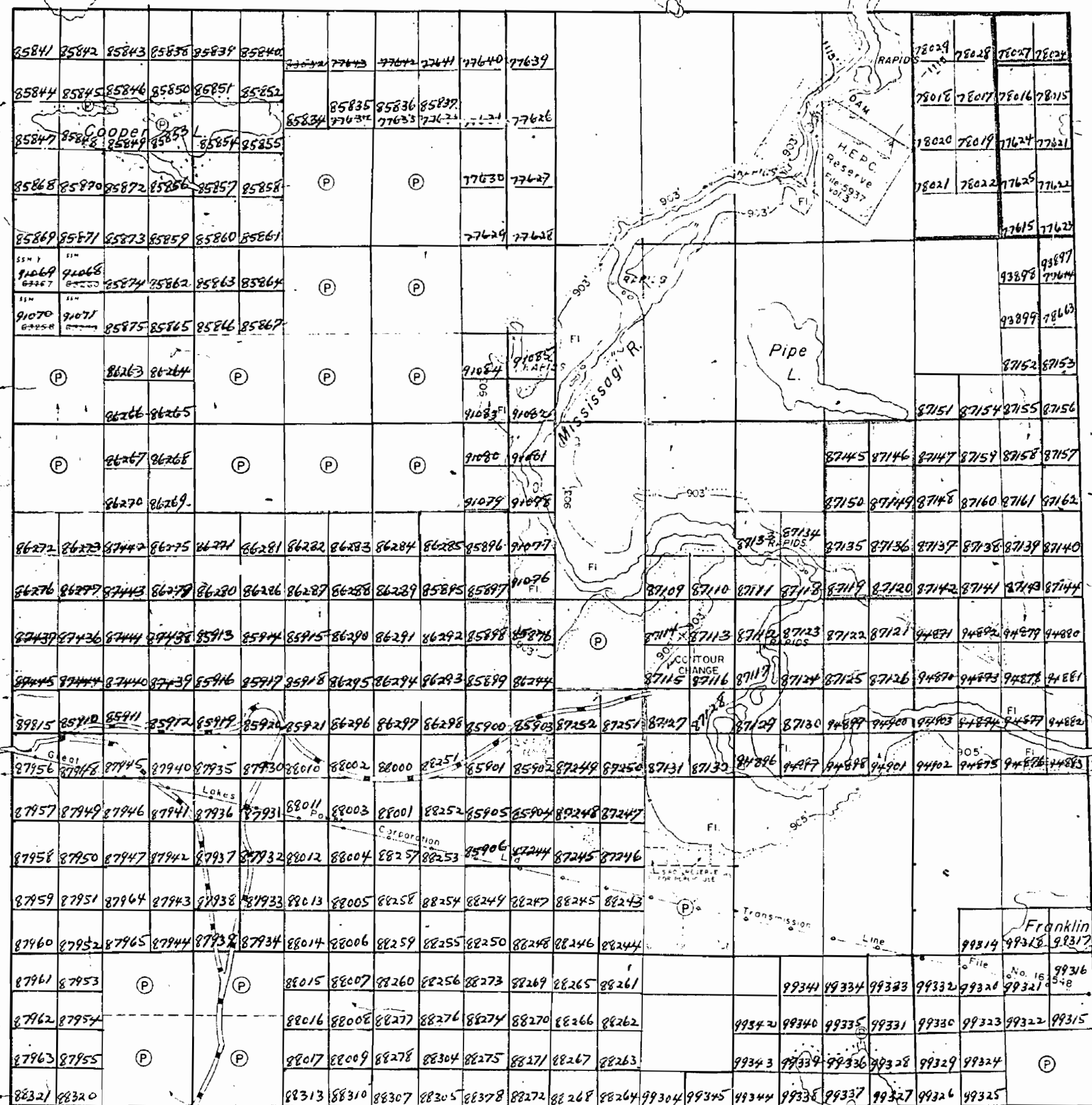
DEPARTMENT OF MINES  
— ONTARIO —



HAUGHTON TWP.

OTTER TWP.

GALBRAITH TWP.



12 11 10 9 8 7 6 5 4 3 2 1

BRIDGLAND TWP.

THE TOWNSHIP OF  
**HAUGHTON**

DISTRICT OF ALGOMA

SAULT STE. MARIE  
MINING DIVISION

SCALE: 1-INCH=40 CHAINS

**LEGEND**

- PATENTED LAND (P)
- CROWN LAND SALE (S)
- LEASES (L)
- LOCATED LAND Loc.
- LICENSE OF OCCUPATION L.O.
- ROADS ---
- IMPROVED ROADS =
- RAILWAYS =
- POWER LINES ---
- MARSH OR MUSKEG ---

**NOTES**

RESERVE FLOODING RIGHTS ON MISSISSAGI RIVER TO CONTOUR 903' - 905' SHOWN THUS  
W.P.L.A. No. 35.

FLOODING RIGHTS TO 1115' FOR H.E.P.C. SHOWN THUS

AREA WITHDRAWN FROM STAKING SHOWN THUS:

400' surface rights reservation around all lakes & rivers.

CLAIMS IN BLUE OUTLINE IN CASE OF SURVEY J.R.M. dt. Jan. 16/70

POSSIBLE DESCRIPTION MIGHT BE PREPARED FOR CLAIMS OUTLINED IN BLUE LOTS IF LEASE APPLIED FOR ALL CLAIMS IN LOT AT ONE TIME SURVEY MIGHT NOT BE REQUIRED J.R.M. dt. Jan. 16/70

DESCRIPTION CAN BE PREPARED FOR CLAIMS IN LOTS OUTLINED IN ORANGE J.R.M. dt. Jan. 16/70

PLAN NO. - M-1270

DEPARTMENT OF MINES  
- ONTARIO -

OTTER TWP.

THE TOWNSHIP OF HAUGHTON

DISTRICT OF ALGOMA

SAULT STE. MARIE MINING DIVISION

SCALE: 1-INCH=40 CHAINS

LEGEND

- PATENTED LAND (P)
- CROWN LAND SALE (S)
- LEASES (L)
- LOCATED LAND (Loc.)
- LICENSE OF OCCUPATION (L.O.)
- ROADS
- IMPROVED ROADS
- RAILWAYS
- POWER LINES
- MARSH OR MUSKEG

NOTES

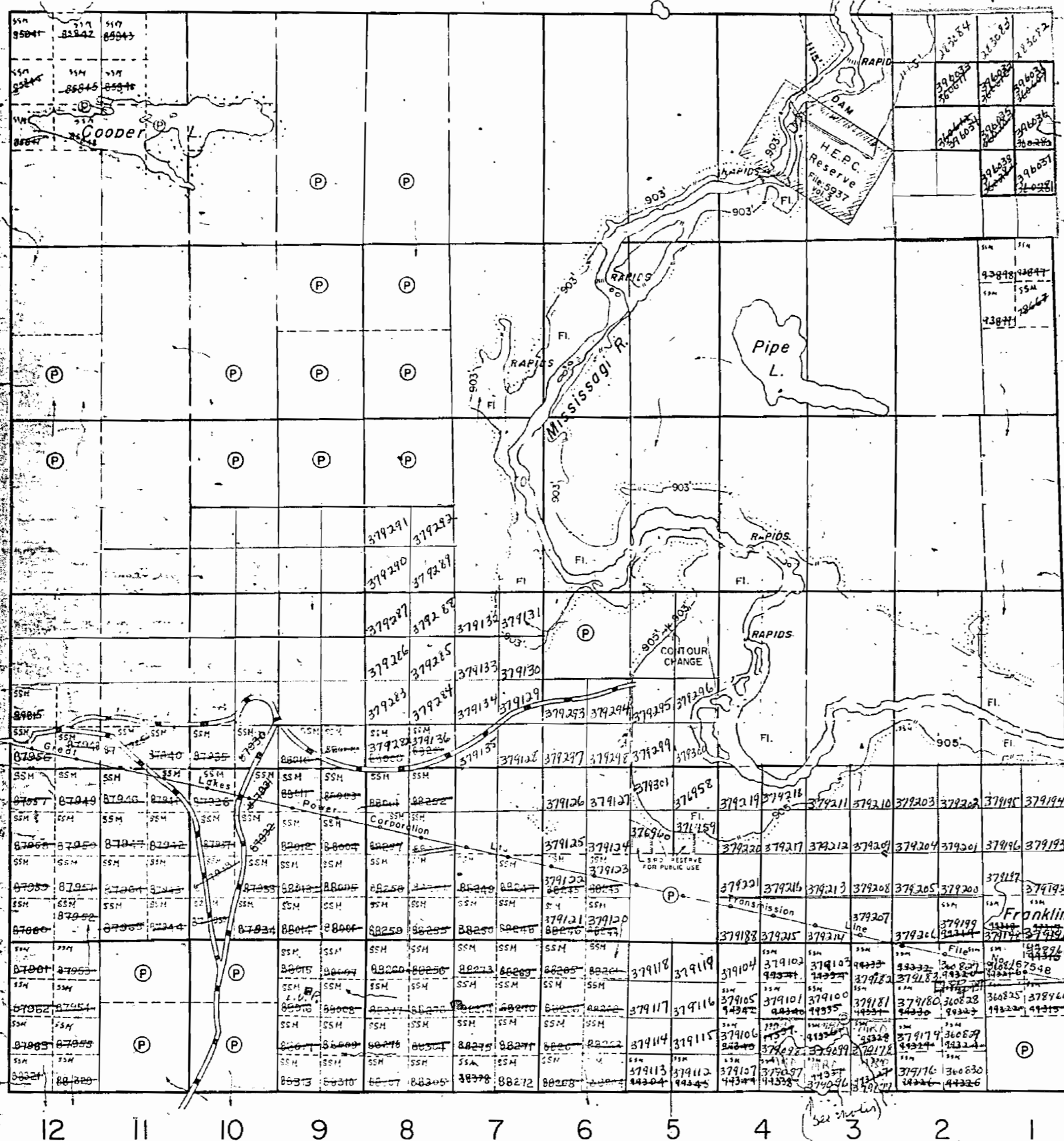
RESERVE FLOODING RIGHTS ON MISSISSAGI RIVER TO CONTOUR 903' - 905' SHOWN THUS.

FLOODING RIGHTS TO 1115' FOR H.E.P.C. SHOWN THUS

AREA WITHDRAWN FROM STAKING SHOWN THUS:

400' surface rights reservation around all lakes & rivers.

Note - Surface rights. Only of the area abutting Bridgland Lake shown outlined in red withdrawn from staking under Sec 70 of M.A. see letters on file in SSN 379691



BRIDGLAND TWP.

PLAN NO. - M-1270

DEPARTMENT OF MINES - ONTARIO -

HAUGHTON TWP.

GALBRITH TWP.

GOULD TWP.

VI

V

IV

III

II

I



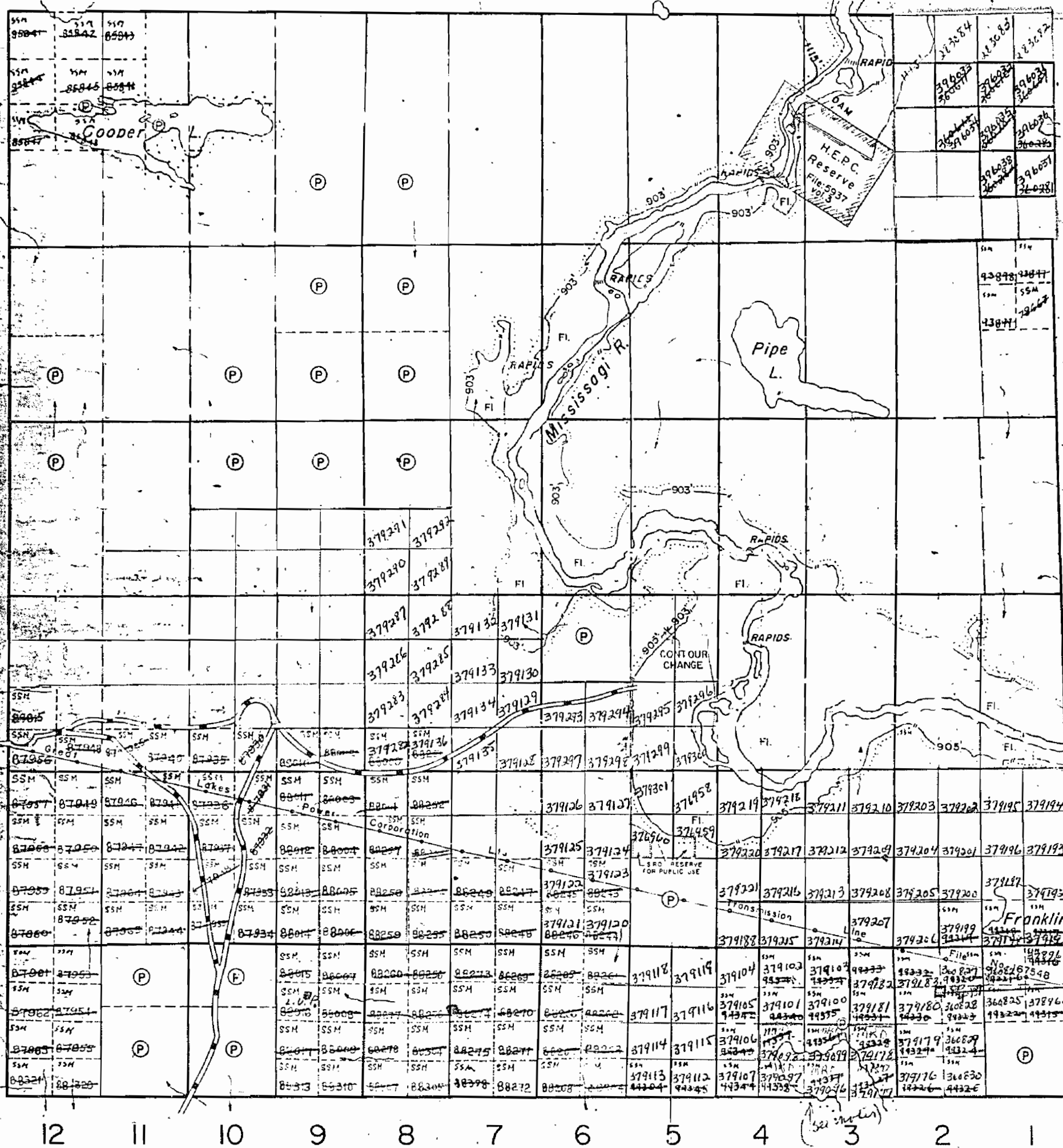
OTTER TWP.

THE TOWNSHIP OF HAUGHTON

DISTRICT OF ALGOMA

SAULT STE. MARIE MINING DIVISION

SCALE: 1-INCH = 40 CHAINS



VI  
V  
IV  
III  
II  
I

GOULD TWP.

LEGEND

- PATENTED LAND (P)
- CROWN LAND SALE (S)
- LEASES (L)
- LOCATED LAND (Loc)
- LICENSE OF OCCUPATION (L.O.)
- ROADS
- IMPROVED ROADS
- RAILWAYS
- POWER LINES
- MARSH OR MUSKEG

NOTES

RESERVE FLOODING RIGHTS ON MISSISSAGI RIVER TO CONTOUR 903' - 905' SHOWN THUS. W.P.L.A. No. 35.

FLOODING RIGHTS TO 1115' FOR H.E.P.C. SHOWN THUS.

AREA WITHDRAWN FROM STAKING SHOWN THUS:

400' surface rights reservation around all lakes & rivers.

Note - Surface Rights Only of the area abutting Bridgland Lake shown outlined in red withdrawn from staking under Sec. 70 of M.A. see letters on file on SSN 379091.

BRIDGLAND TWP.

PLAN NO. - M-1270

DEPARTMENT OF MINES - ONTARIO -



HAUGHTON TWP.

OTTER TWP.

GALBRAITH TWP.

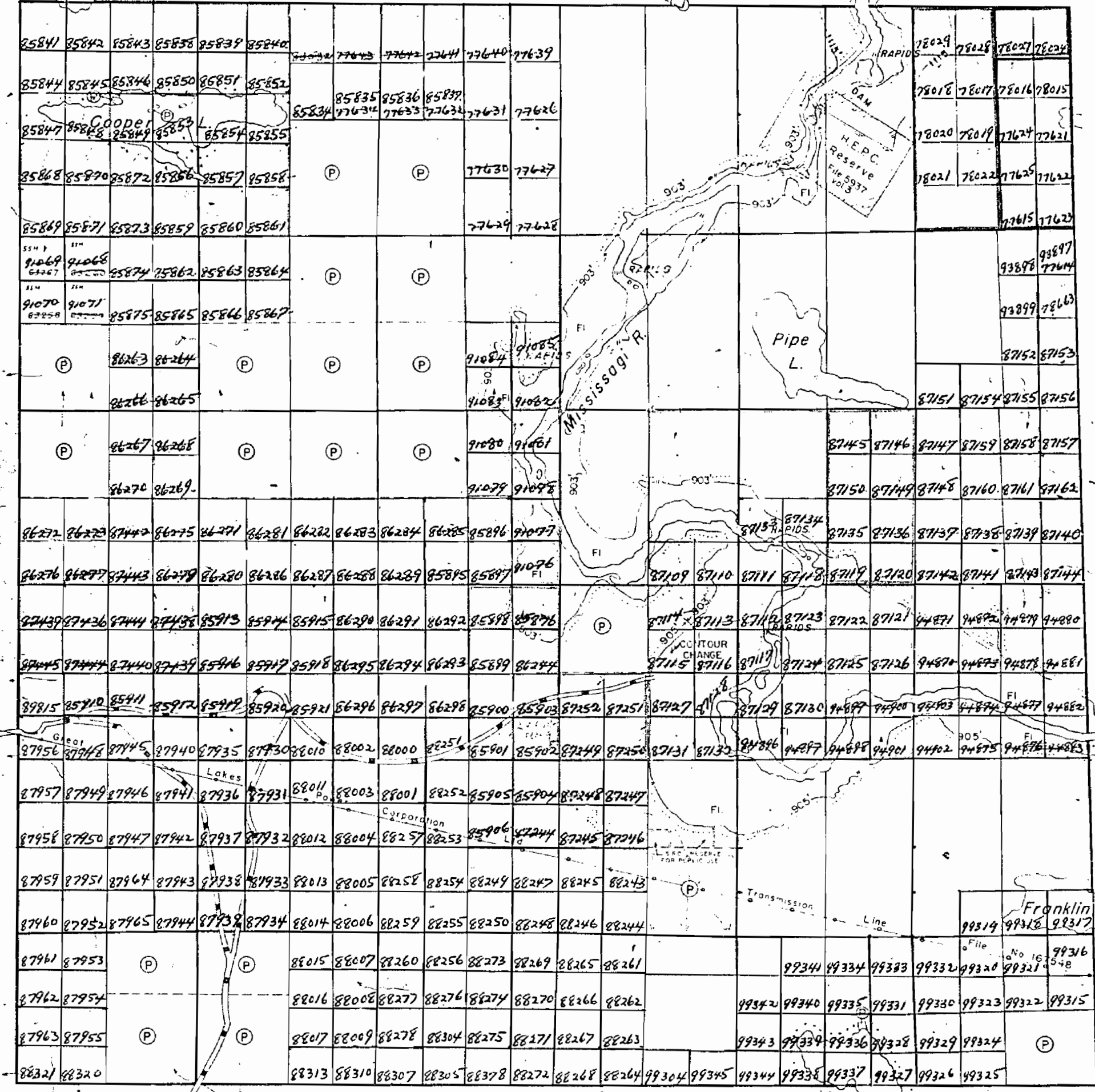
BRIDGLAND TWP.

THE TOWNSHIP OF HAUGHTON

DISTRICT OF ALGOMA

SAULT STE. MARIE MINING DIVISION

SCALE: 1-INCH=40 CHAINS



VI  
V  
IV  
III  
II  
I

GOULD TWP.

LEGEND

- PATENTED LAND (P)
- CROWN LAND SALE (S)
- LEASES (L)
- LOCATED LAND (Loc.)
- LICENSE OF OCCUPATION (L.O.)
- ROADS (---)
- IMPROVED ROADS (---)
- RAILWAYS (---)
- POWER LINES (---)
- MARSH OR MUSKEG (---)

NOTES

RESERVE FLOODING RIGHTS ON MISSISSAGI RIVER TO CONTOUR 903'-905' SHOWN THUS W.P.L. No. 35.

FLOODING RIGHTS TO 1115' FOR H.E.P.C. SHOWN THUS

AREA WITHDRAWN FROM STAKING SHOWN THUS: ---

400' surface rights reservation around all lakes & rivers.

CLAIMS IN BLUE OUTLINE IN GREEN MINE SURVEY J.R.M. DT. Jan. 16/70

POSSIBLE DESCRIPTION MIGHT BE PREPARED FOR CLAIMS OUTLINED IN BLUE LOTS IF LEASE APPLIED FOR ALL CLAIMS IN LOT AT ONE TIME & SURVEY MIGHT NOT BE REQUIRED J.R.M. DT. Jan. 16/70

DESCRIPTION CAN BE PREPARED FOR CLAIMS IN LOTS OUTLINED IN ORANGE J.R.M. DT. Jan. 16/70

PLAN NO.- M-1270

DEPARTMENT OF MINES - ONTARIO -

1270

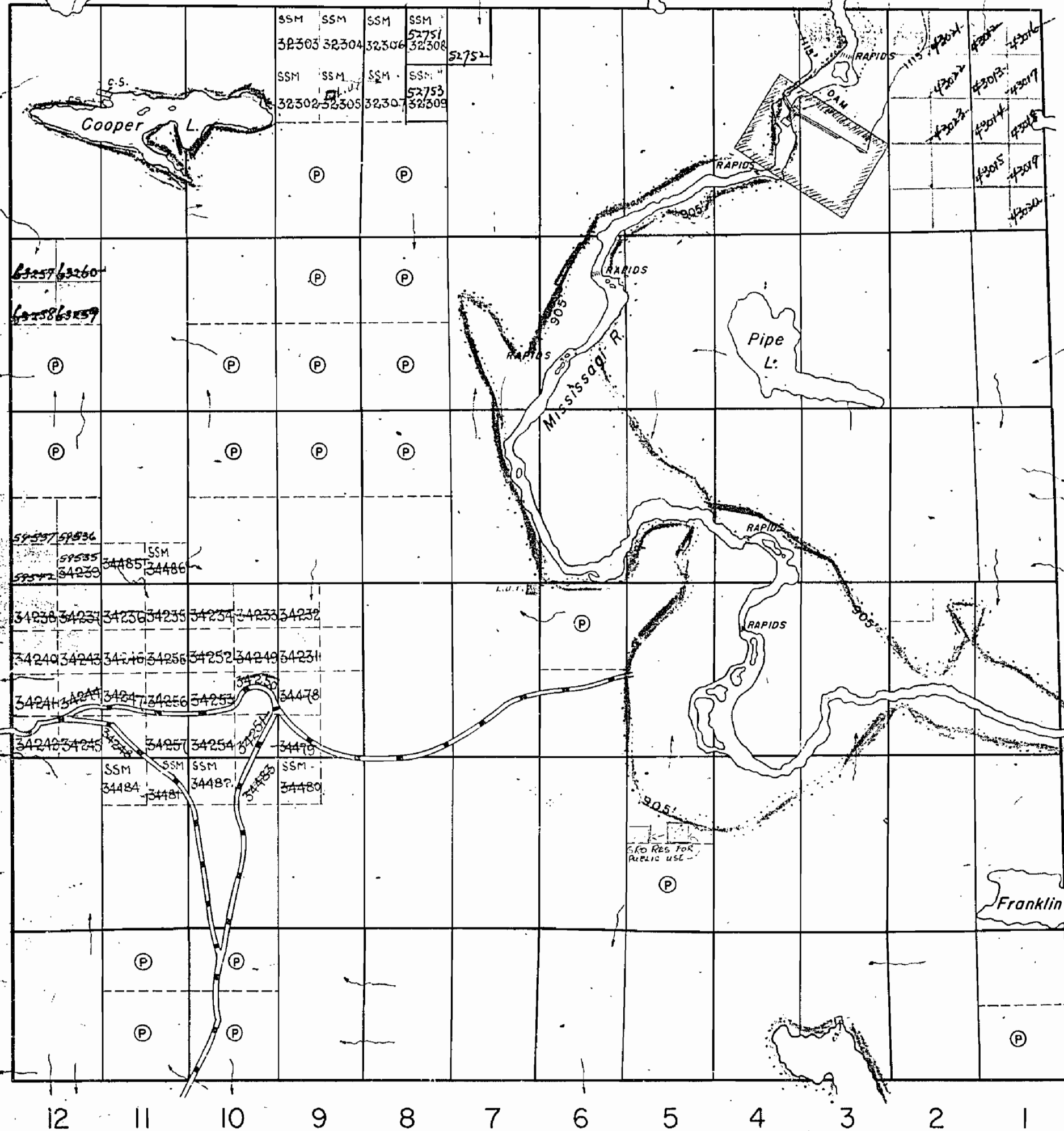
OTTER TWP.

THE TOWNSHIP OF  
OF  
**HAUGHTON**

DISTRICT OF  
ALGOMA

SAULT STE. MARIE  
MINING DIVISION

SCALE: 1-INCH = 40 CHAINS



VI

V

IV

III

II

I

GALBRAITH TWP.

GOULD TWP.

BRIDGLAND TWP.

**LEGEND**

- PATENTED LAND (P)
- CROWN LAND SALE (S)
- LEASES (L)
- LOCATED LAND (Loc.)
- LICENSE OF OCCUPATION (L.O.)
- ROADS (---)
- IMPROVED ROADS (—+—+—+—)
- RAILWAYS (—+—+—+—+—+—)
- POWER LINES (—+—+—+—+—+—+—)
- MARSH OR MUSKEG (wavy lines)

**NOTES**

RESERVE FLOODING RIGHTS ON MISSISSAGI RIVER TO CONTOUR 905 G.S.C. SHOWN THUS

FLOODING RIGHTS TO 1115' FOR H.E.P.C. SHOWN THUS

AREA WITHDRAWN FROM STAKING SHOWN THUS: (hatched area)

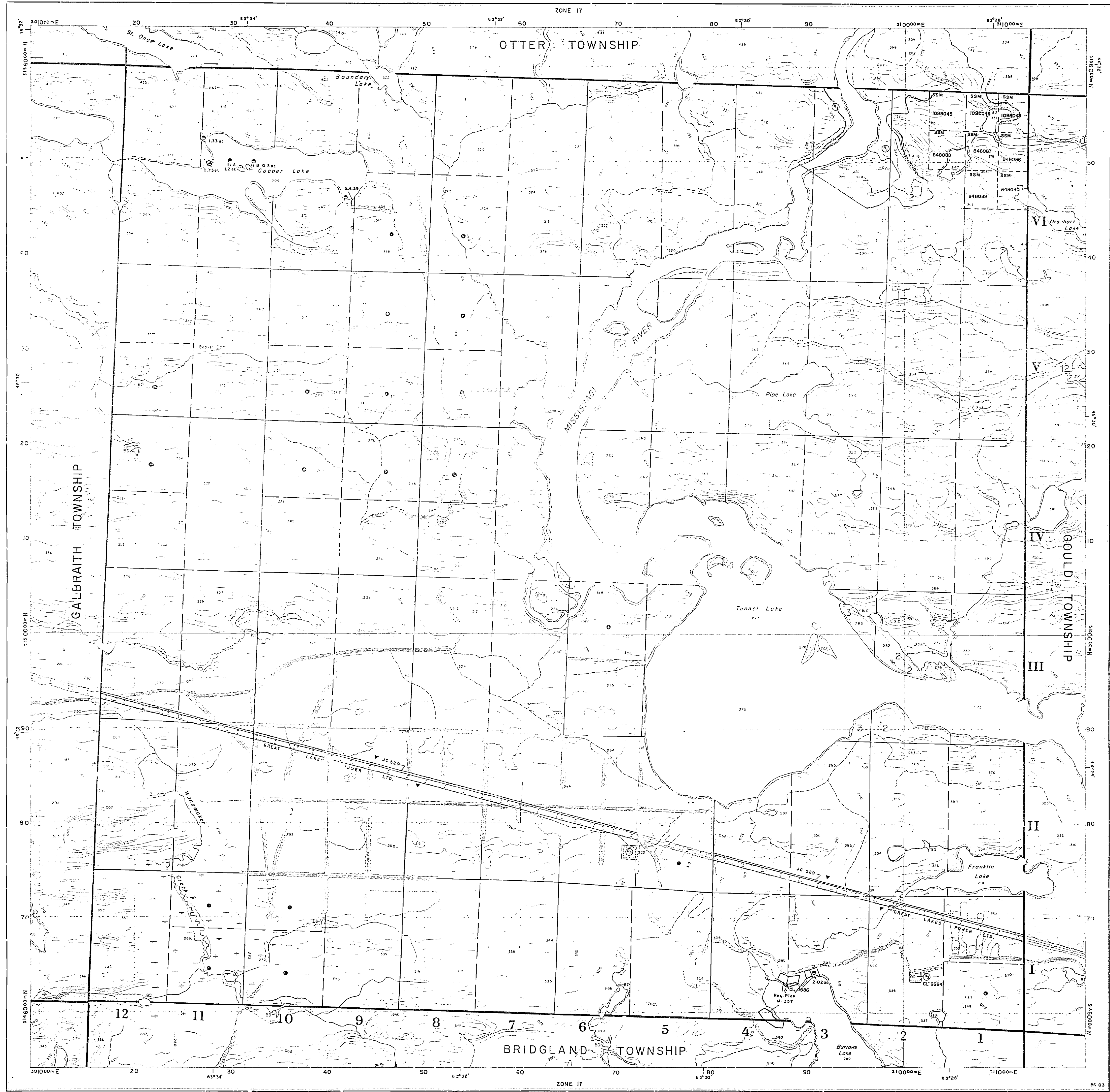
PLAN NO.— M-1270  
DEPARTMENT OF MINES  
— ONTARIO —



G-3581

HUNGHON IWB

G-3581

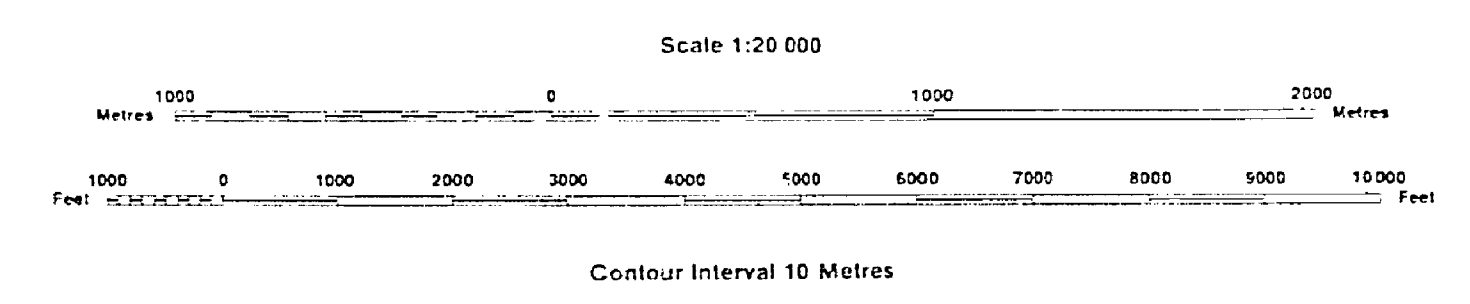


**INDEX TO LAND DISPOSITION**

PLAN  
 G-3281  
 TOWNSHIP

**HAUGHTON**

M.N.R. ADMINISTRATIVE DISTRICT  
 BLIND RIVER  
 MINING DIVISION  
 SAULT STE. MARIE  
 LAND TITLES/REGISTRY DIVISION  
 ALGOMA



**SYMBOLS**

Boundary	.....
Township, Meridian, Baseline	.....
Road allowance, surveyed	.....
shoreline	.....
Lot/Concession: surveyed	.....
unsurveyed	.....
Parcel: surveyed	.....
unsurveyed	.....
Right-of-way: road	.....
railway	.....
utility	.....
Reservation	.....
Cliff, Pit, Pie	.....
Contour	.....
Interpolated	.....
Approximate	.....
Depression	.....
Control point (horizontal)	.....
Flooded land	.....
Mine head frame	.....
Pipeline (above ground)	.....
Railway: single track	.....
double track	.....
abandoned	.....
Road: highway, county, township	.....
access	.....
trail, bush	.....
Shoreline (original)	.....
Transmission line	.....
Wooded area	.....

**AREAS WITHDRAWN FROM DISPOSITION**

MRO - Mining Rights Only  
 SRO - Surface Rights Only  
 M - S - Mining and Surface Rights

Description	Order No.	Date	Disposition	File
SEC 35/80	W. 01/82	20/7/82	SRO	122505
SEC 36/80	W. 13/82	15/11/82	SRO	122505
SEC 36/80	W. 26/86	01/04/86	SRO	122505


**NOTES**

RESERVE FLOODING RIGHTS ON MISSISSAGI RIVER TO CONTOUR 903'-905' W.R.L.A. No 35

**DISPOSITION OF CROWN LANDS**

P-tent	.....
Surface & Mining Rights	.....
Surface Rights Only	.....
Mining Rights Only	.....
Lease	.....
Surface & Mining Rights	.....
Surface Rights Only	.....
Mining Rights Only	.....
Licence of Occupation	.....
Order-in-Council	.....
Cancelled	.....
Reservation	.....
Sand & Gravel	.....

THE INFORMATION THAT APPEARS ON THIS MAP HAS BEEN COMPILED FROM VARIOUS SOURCES, AND ACCURACY IS NOT GUARANTEED. THOSE WISHING TO STAKE MINING CLAIMS SHOULD CONSULT WITH THE MINING RECORDER, MINISTRY OF NORTHERN DEVELOPMENT AND MINES, FOR ADDITIONAL INFORMATION ON THE STATUS OF THE LANDS SHOWN HEREON.



The 1980 Magnetic Bearing Approx. G-3281 Annual Change increasing 7'