

82  
Hawkins  
old

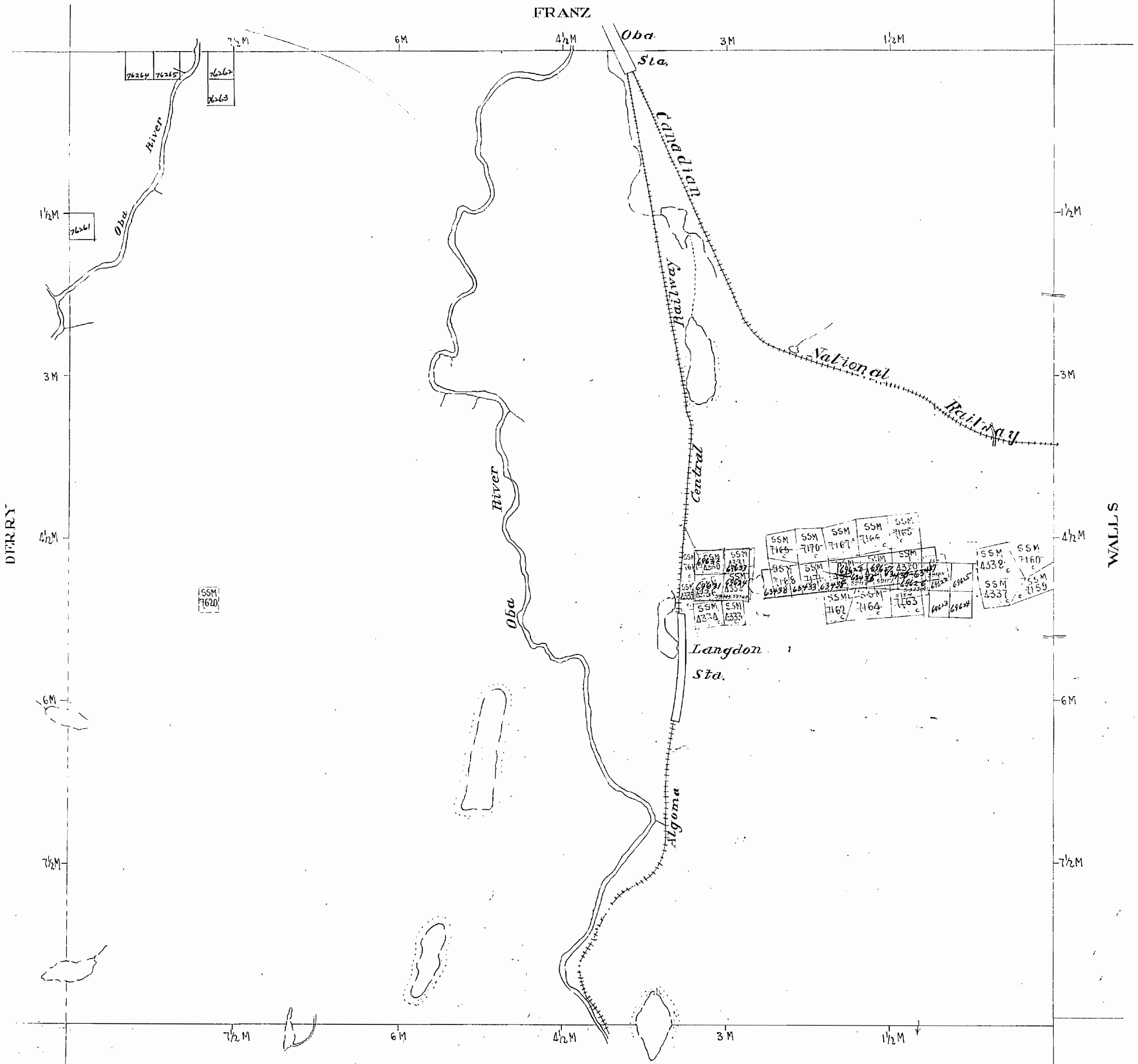
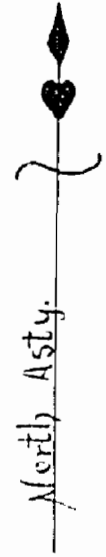
~~1371~~ G.2316

# HAWKINS

Sault Ste. Marie Mining Division  
DISTRICT OF ALGOMA

Scale - 40 Chains = 1 Inch

DATE OF ISSUE  
NOV 23 1960  
SAULT STE. MARIE  
MINE REGISTRY OFFICE



Surface reservations 400' wide by Dept. of L. & P.  
shown hereon thus

IRVING

FRANZ TWP. M-1256

THE TOWNSHIP OF

# HAWKINS

DISTRICT OF ALGOMA

PORCUPINE MINING DIVISION

SCALE: 1-INCH = 40 CHAINS

### LEGEND


- PATENTED LAND Ⓟ
- CROWN LAND SALE C.S.
- LEASES Ⓛ
- LOCATED LAND Loc.
- LICENSE OF OCCUPATION L.O.
- MINING RIGHTS ONLY M.R.O.
- SURFACE RIGHTS ONLY S.R.O.
- ROADS —
- IMPROVED ROADS —
- KING'S HIGHWAYS —
- RAILWAYS —
- POWER LINES —
- MARSH OR MUSKEG —
- MINES —
- CANCELLED —

### NOTES

400' surface rights reservation around all lakes and rivers.

Areas withdrawn from staking under Section 43 of the Mining Act. (S.R.O. - 1970)

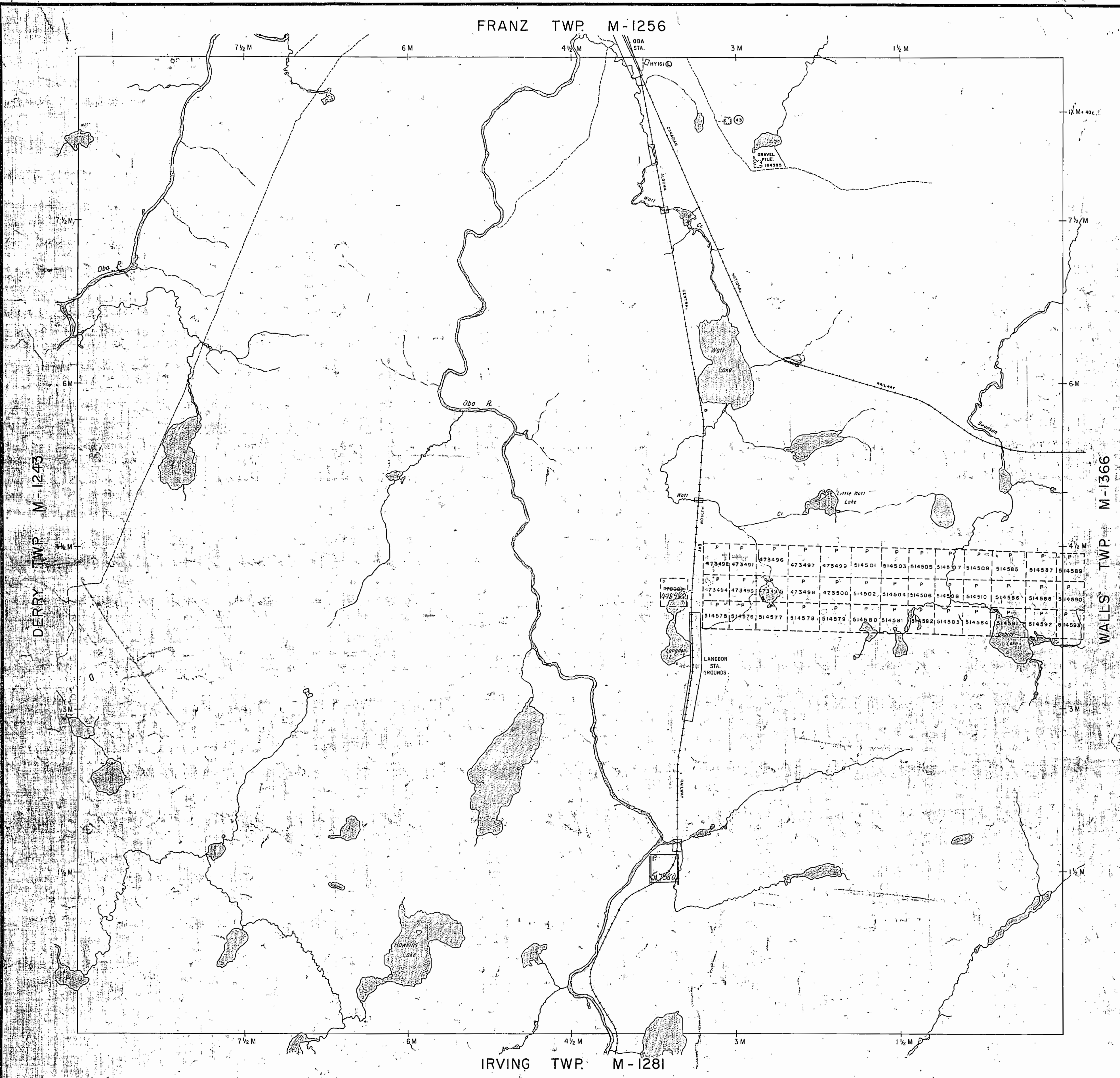
File	Date	Disposition
164585 vol. 2	4/10/72	S.R.O.



**G. 2316**

PLAN NO. ~~M-1271~~

ONTARIO  
MINISTRY OF NATURAL RESOURCES  
SURVEYS AND MAPPING BRANCH



# HAWKINS

DISTRICT OF ALGOMA

PORCUPINE MINING DIVISION

SCALE: 1-INCH = 40 CHAINS

### LEGEND

- PATENTED LAND Ⓟ
- CROWN LAND SALE C.S.
- LEASES Ⓛ
- LOCATED LAND Loc.
- LICENSE OF OCCUPATION L.O.
- MINING RIGHTS ONLY M.R.O.
- SURFACE RIGHTS ONLY S.R.O.
- ROADS —
- IMPROVED ROADS —
- KING'S HIGHWAYS —
- RAILWAYS —
- POWER LINES —
- MARSH OR MUSKEG —
- MINES —
- CANCELLED —

### NOTES

400' surface rights reservation around all lakes and rivers.

Areas withdrawn from staking under Section 43 of the Mining Act. (S.P.O. - 15/70)

File	Date	Disposition
164585 vol. 2	4/10/72	S.R.O.

### GRAVEL

Site preparation

# G.2316

Rec June 5/81

PLAN NO. **M-1271**

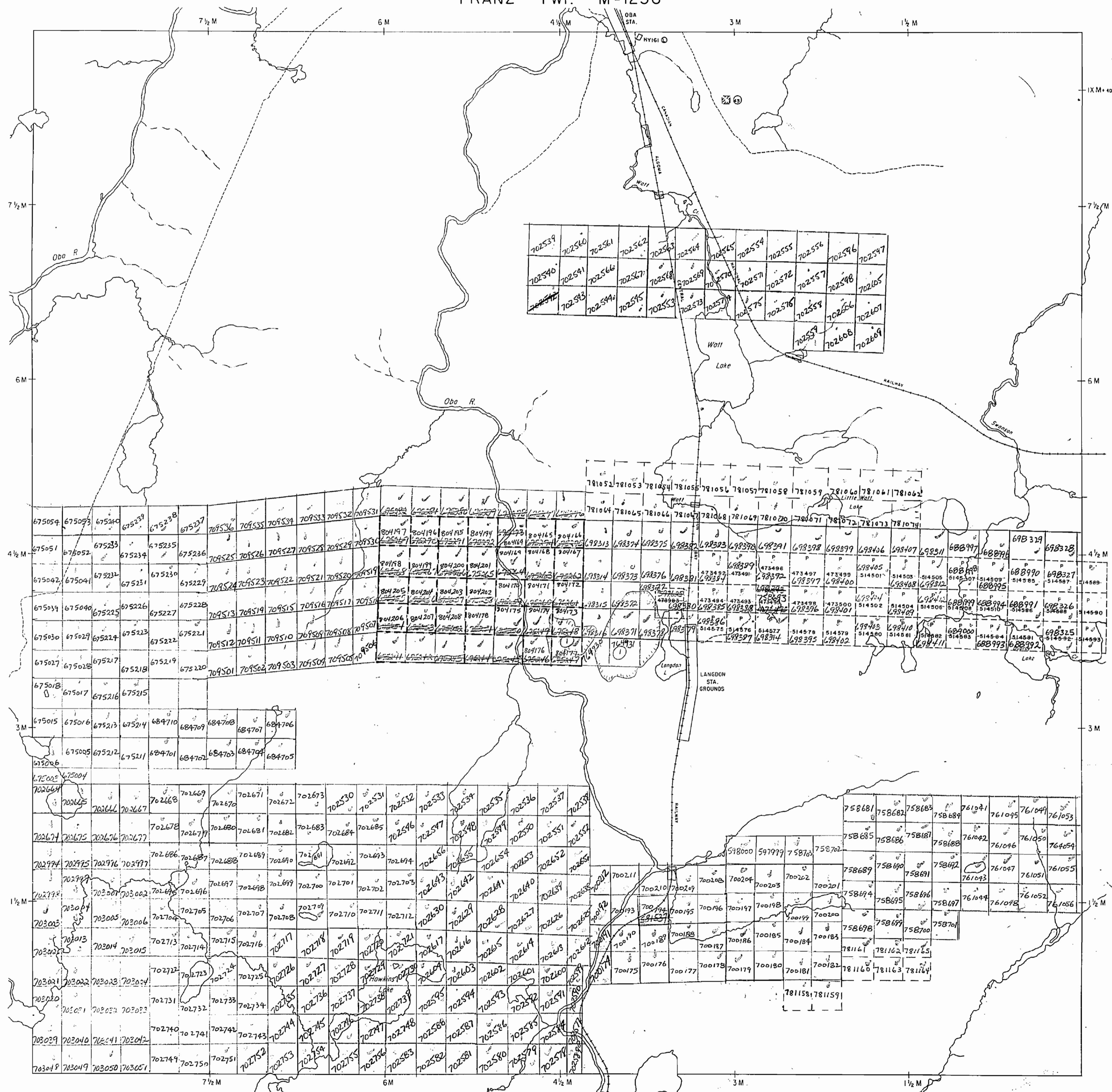
ONTARIO  
MINISTRY OF NATURAL RESOURCES  
SURVEYS AND MAPPING BRANCH

DERRY TWP. M-1243

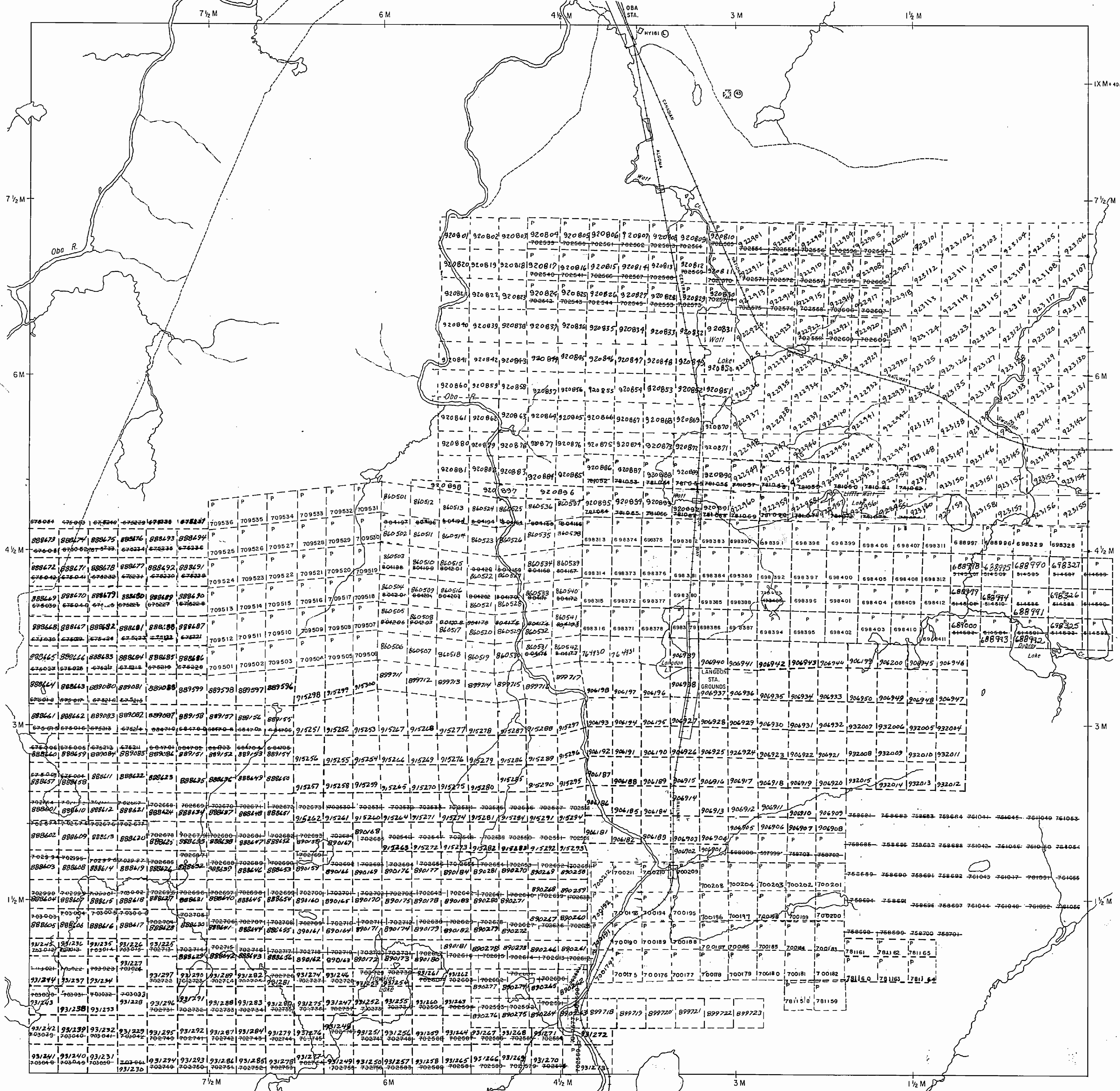
WALLS TWP. M-1366

IRVING TWP. M-1281

Hydrographer 619311



FRANZ TWP



REFERENCES

AREAS WITHDRAWN FROM DISPOSITION

- M.R.O. - MINING RIGHTS ONLY
- S.R.O. - SURFACE RIGHTS ONLY
- M.+ S. - MINING AND SURFACE RIGHTS

Description	Order No.	Date	Disposition	File
39		4/10/72		164585vol2

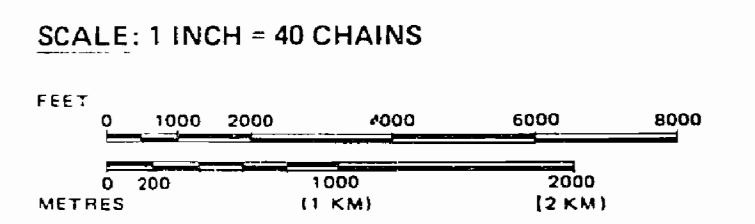
LEGEND

- HIGHWAY AND ROUTE No.
- OTHER ROADS
- TRAILS
- SURVEYED LINES:
  - TOWNSHIPS, BASE LINES, ETC.
  - LOTS, MINING CLAIMS, PARCELS, ETC.
- UNSURVEYED LINES:
  - LOT LINES
  - PARCEL BOUNDARY
  - MINING CLAIMS ETC.
- RAILWAY AND RIGHT OF WAY
- UTILITY LINES
- NON-PERENNIAL STREAM
- FLOODING OR FLOODING RIGHTS
- SUBDIVISION OR COMPOSITE PLAN
- RESERVATIONS
- ORIGINAL SHORELINE
- MARSH OR MUSKEG
- MINES
- TRAVERSE MONUMENT

DISPOSITION OF CROWN LANDS

TYPE OF DOCUMENT	SYMBOL
PATENT, SURFACE & MINING RIGHTS	○
" SURFACE RIGHTS ONLY	○
" MINING RIGHTS ONLY	○
LEASE, SURFACE & MINING RIGHTS	■
" SURFACE RIGHTS ONLY	■
" MINING RIGHTS ONLY	■
LICENCE OF OCCUPATION	○
ORDER-IN-COUNCIL	○
RESERVATION	○
CANCELLED	○
SAND & GRAVEL	○

NOTE: MINING RIGHTS IN PARCELS PATENTED PRIOR TO MAY 6, 1913, VESTED IN ORIGINAL PATENTEE BY THE PUBLIC LANDS ACT, R.S.O. 1970, CHAP. 300, SEC. 63, SUBSEC. 1.



TOWNSHIP

# HAWKINS

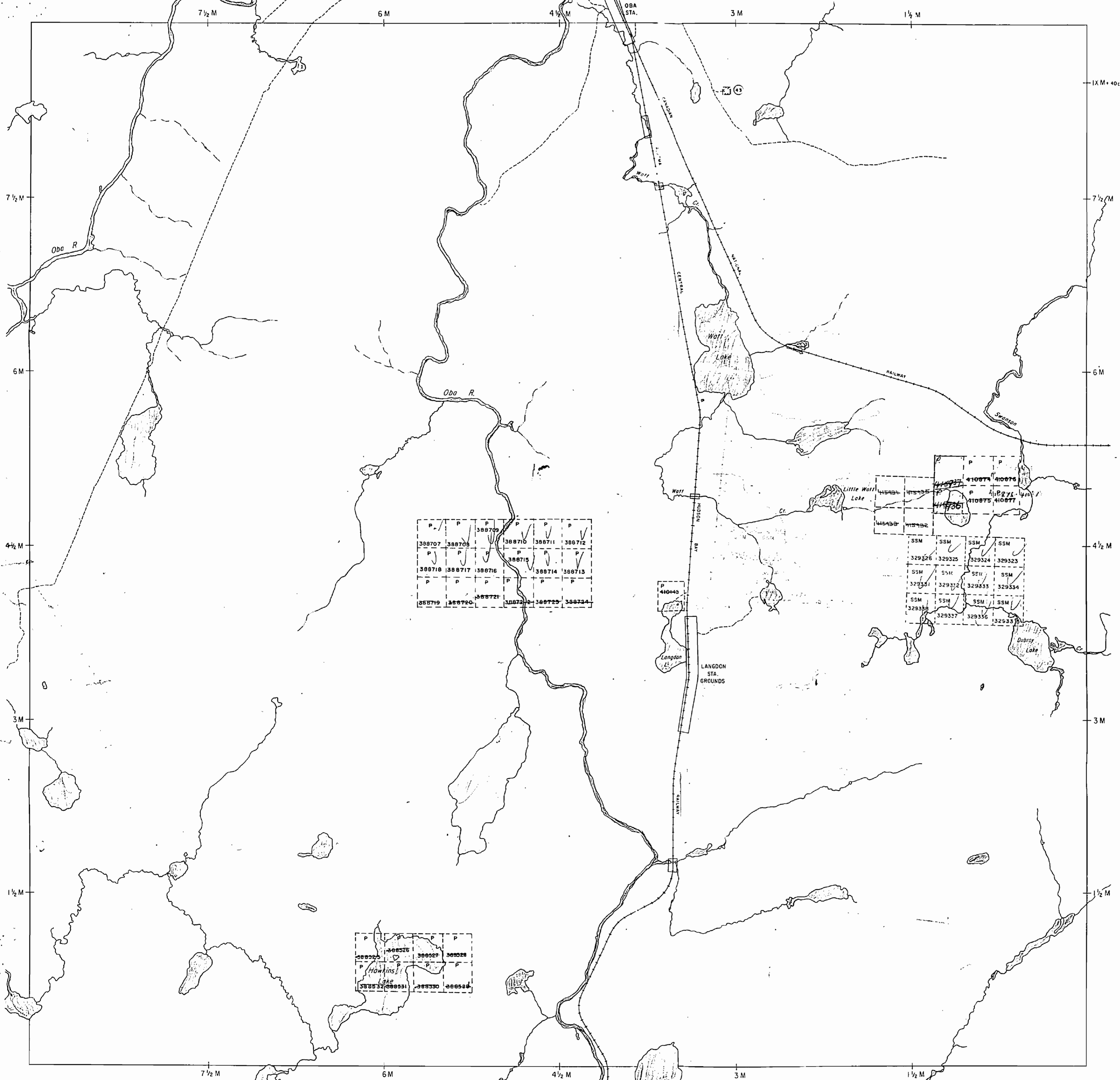
M.N.R. ADMINISTRATIVE DISTRICT  
HEARST  
MINING DIVISION  
PORCUPINE  
LAND TITLES / REGISTRY DIVISION  
ALGOMA

Ministry of Natural Resources  
Land Management Branch  
Ontario

Date MARCH 3, 1983  
Number G-2316

Robert J. ...

FRANZ TWP. M-1256



THE TOWNSHIP OF

# HAWKINS

DISTRICT OF ALGOMA

PORCUPINE MINING DIVISION

SCALE: 1-INCH = 40 CHAINS

### LEGEND

- PATENTED LAND Ⓟ
- CROWN LAND SALE C.S.
- LEASES Ⓛ
- LOCATED LAND Loc.
- LICENSE OF OCCUPATION L.O.
- MINING RIGHTS ONLY M.R.O.
- SURFACE RIGHTS ONLY S.R.O.
- ROADS —
- IMPROVED ROADS —
- KING'S HIGHWAYS —
- RAILWAYS —
- POWER LINES —
- MARSH OR MUSKEG —
- MINES —
- CANCELLED —

### NOTES

400' surface rights reservation around all lakes and rivers.

Areas withdrawn from staking under Section 43 of the Mining Act. (S.R.O. - 1970)

File	Date	Disposition
④3 164585 vol. 2	4/10/72	S.R.O.

DATE OF ISSUE  
AUG 15 1974

G.2316

PLAN NO. ~~M-1271~~

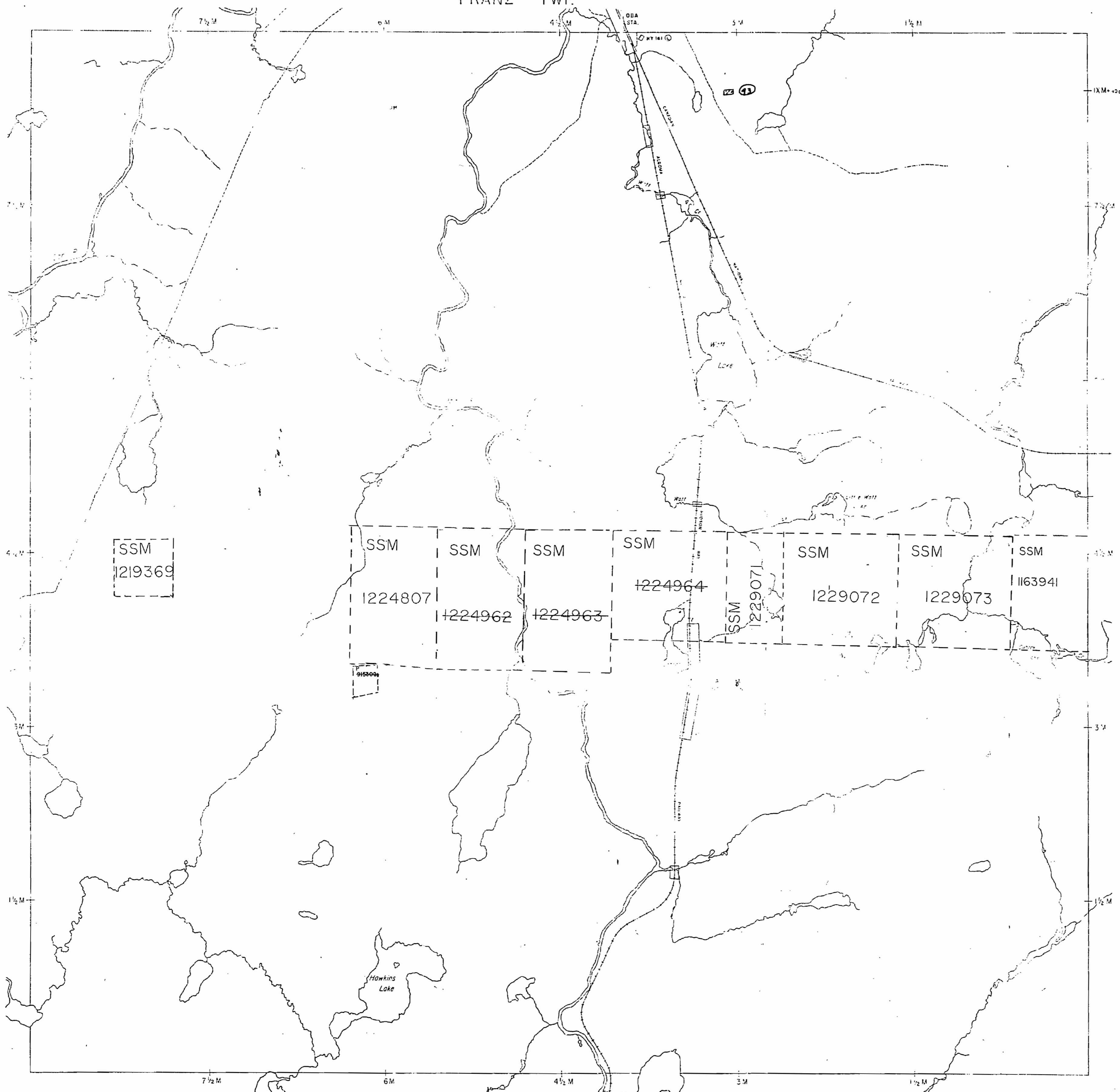
MINISTRY OF NATURAL RESOURCES  
SURVEYS AND MAPPING BRANCH

FRANZ TWP.

IRVING TWP.

DERRY TWP.

WALLS TWP.



REFERENCES

AREAS WITHDRAWN FROM DISPOSITION

- M.R.O. - MINING RIGHTS ONLY
- S.R.O. - SURFACE RIGHTS ONLY
- M.S. - MINING AND SURFACE RIGHTS

Description	Order No.	Date	Disposition	File
43		4/10/72		64585

Proposed Forestry Work in Township 1988/89 Work schedule available for viewing upon request

DATE OF ISSUE

SEP 08 1987

PROVINCIAL RECORDING OFFICE - SUDBURY

The 1925 Magnetic Bearing Approx. 72W Annual Change Increasing 20'

LEGEND

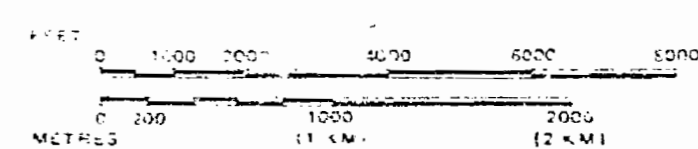
- HIGHWAY AND ROUTE No.
- OTHER ROADS
- TRAILS
- SURVEYED LINES:
  - TOWNSHIPS, BASE LINES ETC.
  - LOTS, MINING CLAIMS PARCELS ETC.
  - UNSURVEYED LINES
  - LOT LINES
  - PARTIAL BOUNDARY
  - MINING CLAIMS
  - RAILWAY AND RAILWAYS
  - RAILROADS
  - NON-PERMANENT STREAM
  - FLOODS OR FLOOD PRONE RIGHTS
  - SUBDIVISION OR COMPOSITE PLAN
  - RESERVATIONS
  - ORIGINAL SHORELINE
  - MARSH OR MUSKEG
  - M. LINES
  - TRAVERSE MONUMENT

DISPOSITION OF CROWN LANDS

TYPE OF DOCUMENT	SYMBOL
PATENT, SURFACE & MINING RIGHTS	.....
" SURFACE RIGHTS ONLY	.....
" MINING RIGHTS ONLY	.....
LEASE, SURFACE & MINING RIGHTS	.....
" SURFACE RIGHTS ONLY	.....
" MINING RIGHTS ONLY	.....
LICENCE OF OCCUPATION	.....
ORDER IN COUNCIL	.....
RESERVATION	.....
SAVED	.....
SAND & GRAVEL	.....

NOTE: MINING RIGHTS IN PARCELS PATENTED PRIOR TO MARCH 1913, VESTED IN OR TO THE PATENTEE BY THE PUBLIC LANDS ACT, R.S.O. 1910, CHAP. 369, SEC. 63, SUBSEC. 1

SCALE: 1 INCH = 40 CHAINS




TOWNSHIP

HAWKINS

M.N.R. ADMINISTRATIVE DISTRICT WAWA

MINING DIVISION SAULT STE. MARIE

LAND TITLES / REGISTRY DIVISION ALGOMA



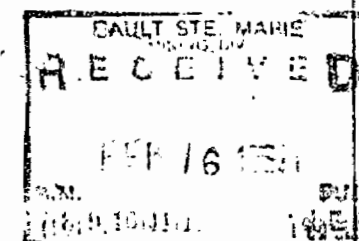
Date MARCH 3, 1983

Number

Checked by LP

G-2316

THE INFORMATION THAT APPEARS ON THIS MAP HAS BEEN COMPILED FROM VARIOUS SOURCES, AND ACCURACY IS NOT GUARANTEED. THOSE WISHING TO STAKE MINING CLAIMS SHOULD CONSULT WITH THE MINING RECORDER, MINISTRY OF NORTHERN DEVELOPMENT AND MINES, FOR ADDITIONAL INFORMATION ON THE STATUS OF THE LANDS SHOWN HEREON.



~~1871~~ G.2316

OFFICE MAP

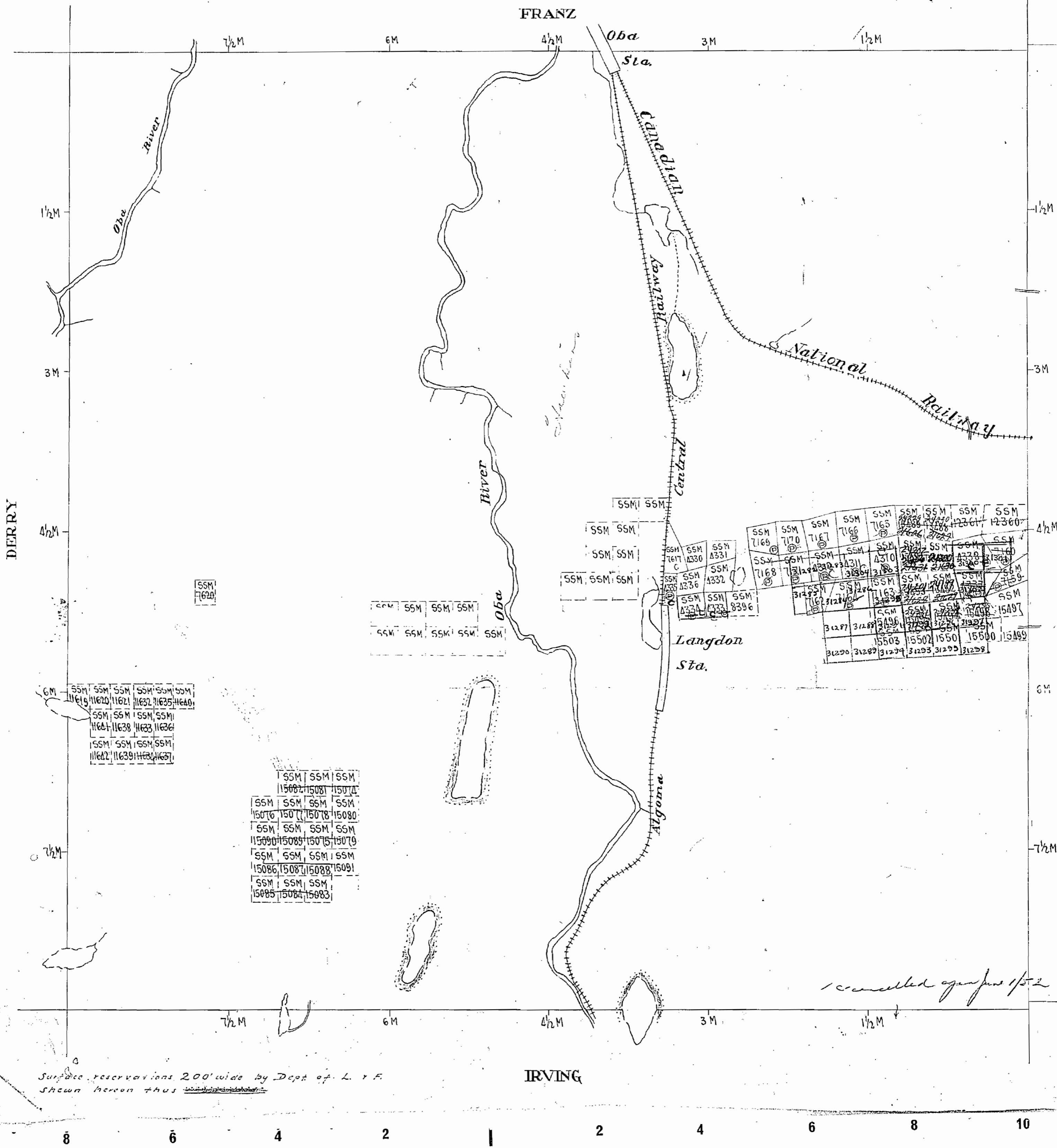
# HAWKINS

SAULT STE. MARIE MINING DIVISION

DISTRICT OF ALGOMA

Scale - 10 Chains = 1 Inch

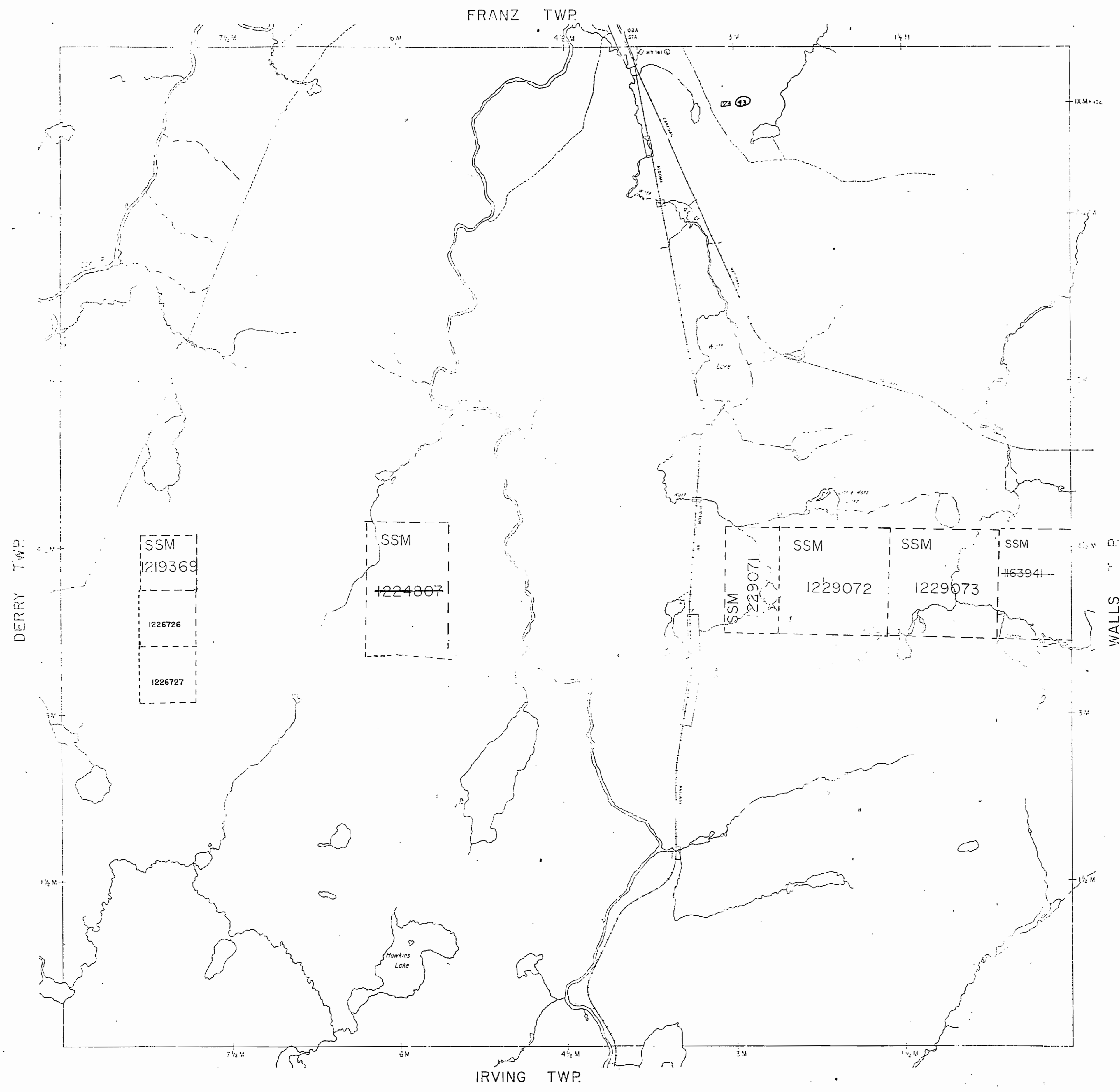
North Asly.



Surface reservations 200' wide by Dept. of L. & F. Shown hereon thus

I compiled open file 1/5/2

10 8 6 4 2 1 2 4 6 8 10



REFERENCES

AREAS WITHDRAWN FROM DISPOSITION  
 M.R.O. - MINING RIGHTS ONLY  
 S.R.O. - SURFACE RIGHTS ONLY  
 M.S. - MINING AND SURFACE RIGHTS

Description	Order No.	Date	Disposition	File
43		4/10/72		64585

Proposed forestry work in Township 1988/89 work schedule available for viewing upon request.

The 1985 Magnetic Bearing  
 Approx. 72 W Annual Change  
 Increasing 10

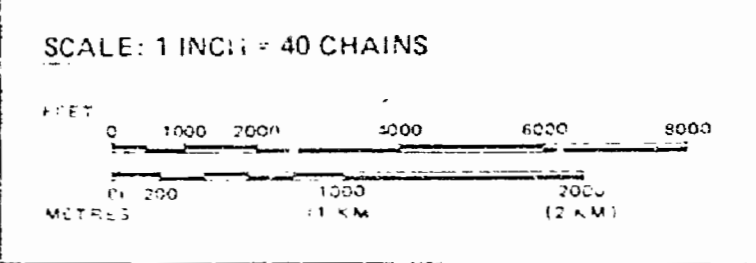
LEGEND

- HIGHWAY AND ROUTE No.
- OTHER ROADS
- TRAILS
- SURVEYED LINES:
  - TOWNSHIPS, BASE LINES, ETC.
  - LOT, MINING, SURFACE RIGHTS ETC.
- UNSURVEYED LINES:
  - LOT LINES
  - PAPER RECORDS
  - MINING CLAIMS
- RAILWAY AND CANALS
- NON PERMANENT STREAM
- FLOODING OR FLOOD PRONE AREAS
- SUBDIVISION OR COMPLETE PLAN
- RESERVATIONS
- ORIGINAL SHORELINE
- MAPSH OR MUSKIE
- M PIES
- TRAVERSE MONUMENT

DISPOSITION OF CROWN LAND

TYPE OF DOCUMENT	SYMBOL
PATENT, SURFACE & MINING RIGHTS	
" SURFACE RIGHTS ONLY	
" MINING RIGHTS ONLY	
LEASE, SURFACE & MINING RIGHTS	
" SURFACE RIGHTS ONLY	
" MINING RIGHTS ONLY	
ORDER IN COUNCIL	
ORDER IN COUNCIL	
GAIN RECORD	
SANDS QUARRY	

NOTE: MINING RIGHTS PATENTS TO WHICH PROVISIONAL PATENT RIGHTS VESTED IN ORIGINAL PATENTEE BY THE FURTHER PROVISIONS OF THE MINING ACT (R.S.O. 1990, CHAPTER 380) ARE NOT SUBJECT TO DISPOSITION.



TOWNSHIP

# HAWKINS

DATE OF ISSUE  
 JUN 04 1998

M.N.R. ADMINISTRATIVE DISTRICT  
 WAWA

MINING DIVISION  
 SAULT STE. MARIE


PROVINCIAL RECORDING OFFICE - SUDBURY

LAND TITLES / REGISTRY DIVISION  
 ALGOMA

Ministry of Natural Resources  
 Land Management Branch

Date: MARCH 3, 1983  
 Checked by: LP  
 Number: G-2316

THE INFORMATION THAT APPEARS ON THIS MAP HAS BEEN COMPILED FROM VARIOUS SOURCES AND ACCURACY IS NOT GUARANTEED. THOSE WISHING TO STAKE MINING CLAIMS SHOULD CONSULT WITH THE MINING RECORDER, MINISTRY OF NORTHERN DEVELOPMENT AND MINES, FOR ADDITIONAL INFORMATION ON THE STATUS OF THE LANDS SHOWN HEREON.



DERRY TWP.

WALLS TWP.

FRANZ TWP.

IRVING TWP.

TWP. 21N10W

6155

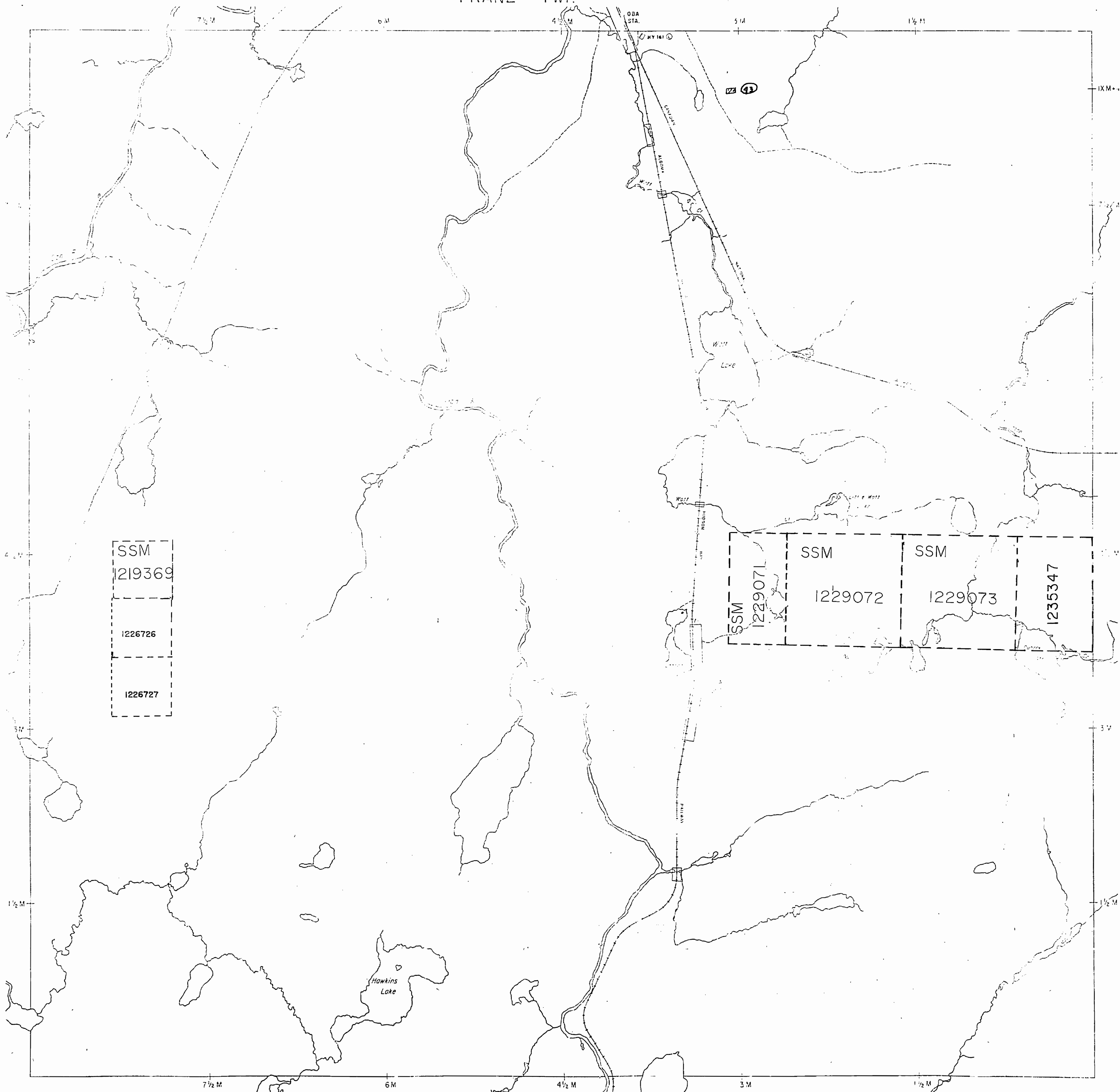


FRANZ TWP

DERRY TWP

IRVING TWP

WALLS TWP



REFERENCES

AREAS WITHDRAWN FROM DISPOSITION

- M.R.O. - MINING RIGHTS ONLY
- S.R.O. - SURFACE RIGHTS ONLY
- M.S. - MINING AND SURFACE RIGHTS

Description	Order No.	Date	Disposition	File
43		4/10/72		64585

Proposed Forestry Work in Township  
1988/89. Work schedule available for  
viewing upon request.

The 1985 Magnetic Bearing  
Approx. 7° W Annual Change  
Increasing 10'

LEGEND


HIGHWAY AND POLICE No	
OTHER ROADS	
TRAILS	
SURVEYED LINES:	
TOWNSHIPS, BOUNDARIES ETC	
LOT, MINING CLAIMS PARCELS ETC	
UNSURVEYED LINES	
LOT LINES	
RAILWAY AND CANAL ETC	
NON-PERMANENT STREAM	
FLOODING OR FLOOD PLAINS	
SUBDIVISION OR UNPLATTED LOTS	
RESERVATIONS	
ORIGINAL SHORELINE	
MARSH OR MUSKEG	
M PIES	
TRAVERSE MONUMENT	

DISPOSITION OF CROWN LAND

TYPE OF DOCUMENT	SYMBOL
PATENT, SURFACE & MINING RIGHTS	
" SURFACE RIGHTS ONLY	
" MINING RIGHTS ONLY	
LEASE, SURFACE & MINING RIGHTS	
" SURFACE RIGHTS ONLY	
" MINING RIGHTS ONLY	
LICENCE OF OCCUPATION	
ORDER IN COUNCIL	
RESERVATION	
SANDS & GRAVEL	

NOTE: THE RIGHTS OF THE CROWN IN THE LANDS VESTED IN THE CROWN BY THE LANDS ACT, R.S.O. 1990, CHAP. S60, SEC. 63 SUBSEC. 1

SCALE: 1 INCH = 40 CHAINS



THE INFORMATION THAT APPEARS ON THIS MAP HAS BEEN COMPILED FROM VARIOUS SOURCES, AND ACCURACY IS NOT GUARANTEED. THOSE WISHING TO STAKE MINING CLAIMS SHOULD CONSULT WITH THE MINING RECORDER, MINISTRY OF NORTHERN DEVELOPMENT AND MINES, FOR ADDITIONAL INFORMATION ON THE STATUS OF THE LANDS SHOWN HEREON.

TOWNSHIP  
**HAWKINS**  
M.N.R. ADMINISTRATIVE DISTRICT  
WAWA  
MINING DIVISION  
**SAULT STE. MARIE**  
LAND TITLES / REGISTRY DIVISION  
**ALGOMA**

Ministry of Natural Resources  
Land Management Branch  
Ontario

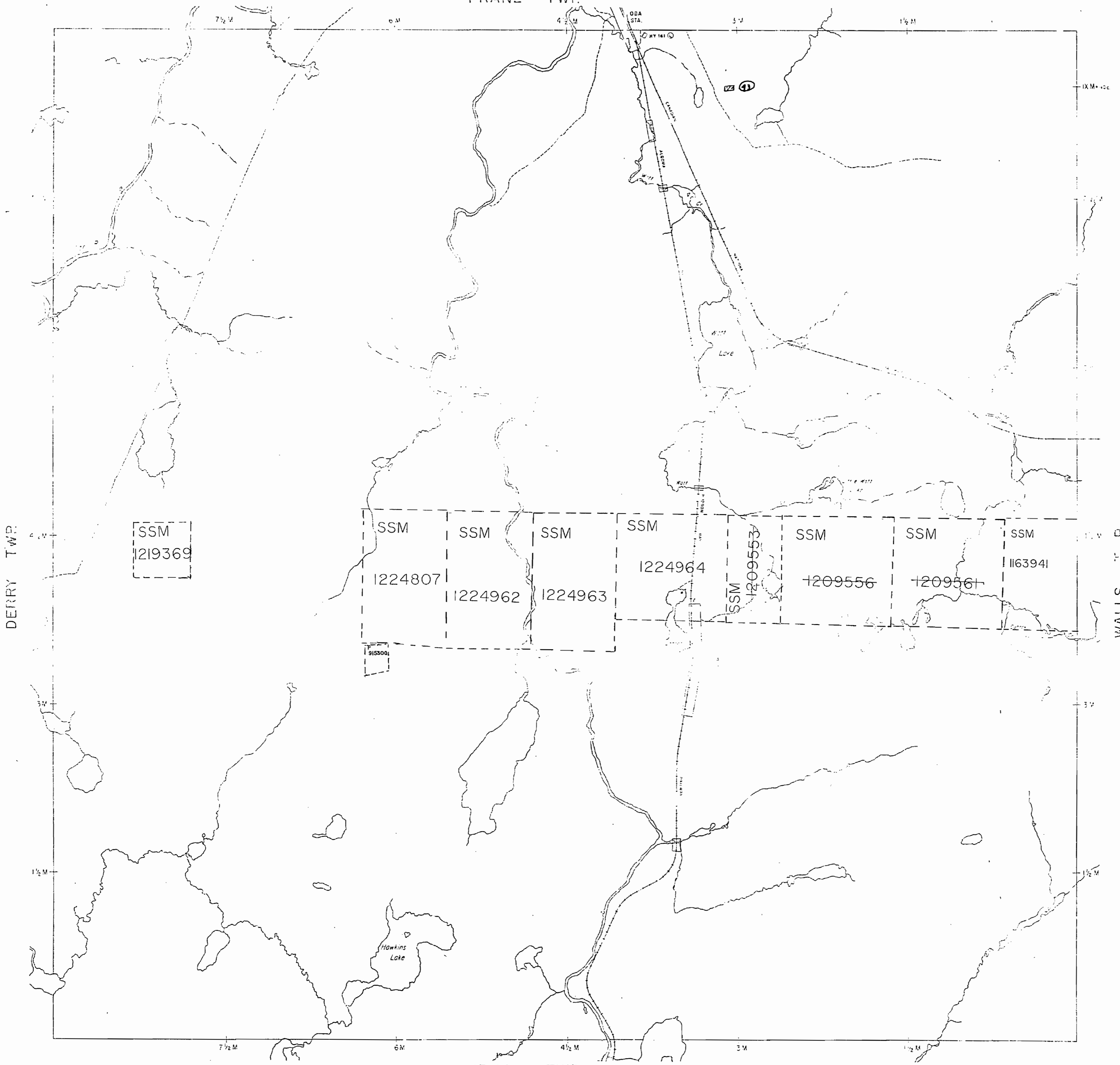
Date MARCH 3, 1983  
Checked by *[Signature]*

Number  
**G-2316**

SAULT STE. MARIE  
**RECEIVED**  
FEB 16 1983  
A.M. 1983

HAWKINS TWP. SAULT STE. MARIE

FRANZ TWP



REFERENCES

AREAS WITHDRAWN FROM DISPOSITION

- M.R.O. - MINING RIGHTS ONLY
- S.R.O. - SURFACE RIGHTS ONLY
- M.S. - MINING AND SURFACE RIGHTS

Description	Order No.	Date	Disposition	File
(43)		4/10/72		64585-10-2

Proposed Forestry Work in Township  
1982/83 Work schedule available for  
viewing upon request

The 1985 Magnetic Bearing  
Approx.  $7^{\circ}W$  Annual Change  
Increasing  $10'$

LEGEND

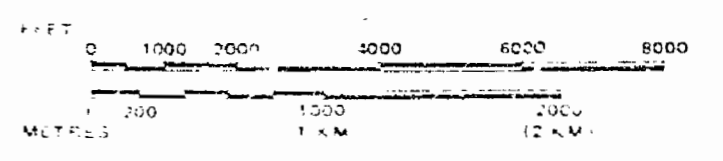
- HIGHWAY AND ROUTE No.
- OTHER ROADS
- TRAILS
- SURVEYED LINES:
  - TOWNSHIP BOUNDARIES ETC.
  - LOT, MINING CLAIMS PARCELS ETC.
- UNSURVEYED LINES:
  - LOT LINES
  - PROPERTY BOUNDARIES
  - MINING CLAIMS
  - RAILWAY
  - TRAIL
- NON PERMANENT STREAM
- FLOODING OR FLOOD PLAIN
- SUBDIVISION OR COMPOSITE PLAN
- RESERVATIONS
- ORIGINAL SHORELINE
- MARSH OR MUSKIEE
- M. YES
- TRAVERSE MONUMENT

DISPOSITION OF CROWN LAND

TYPE OF DOCUMENT	SYMBOL
PATENT SURFACE & MINING RIGHTS	
" SURFACE RIGHTS ONLY	
" MINING RIGHTS ONLY	
LEASE SURFACE & MINING RIGHTS	
" SURFACE RIGHTS ONLY	
" MINING RIGHTS ONLY	
LICENCE OF OCCUPATION	
ORDER OF COUNCIL	
PERMIT	
GRANT	
RATION	

NOTE: MINING RIGHTS IN PARCELS PATENTED PRIOR TO MAY 1913, VESTED IN FEDERAL PATENTS BY THE FUR TRADE AND COMMERCE ACT, 1913, CHAP. 360, SEC. 63, SUBSEC. 1

SCALE: 1 INCH = 40 CHAINS



TOWNSHIP

**HAWKINS**

M.N.R. ADMINISTRATIVE DISTRICT  
WAWA

MINING DIVISION  
**SAULT STE. MARIE**  
LAND TITLES / REGISTRY DIVISION  
ALGOMA



Ministry of Land Management  
Natural Resources Branch

Date: MARCH 3, 1983  
Checked by: LP  
Number: **G-2316**

TOWNSHIP

1271

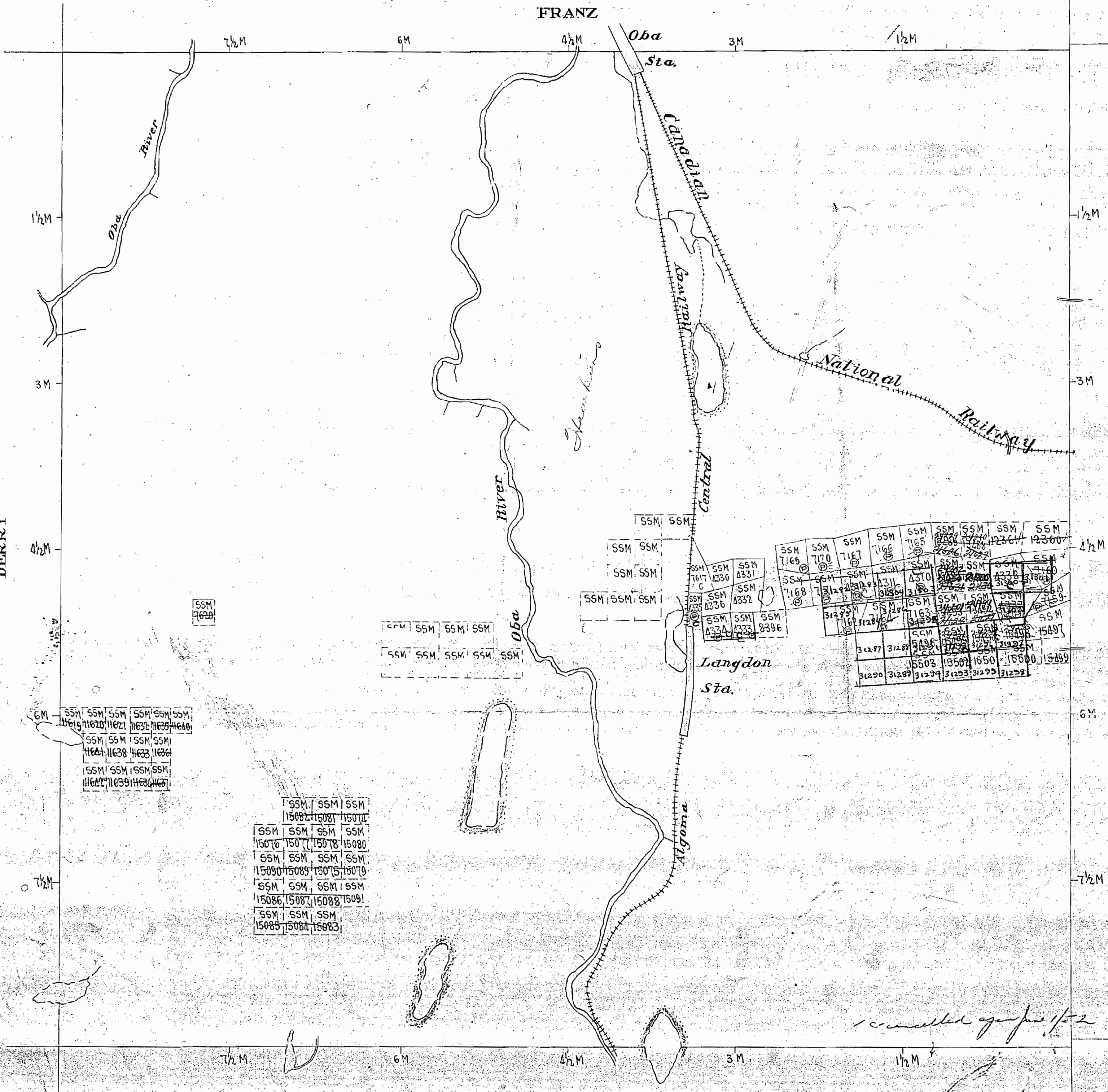

OFFICE MAP

# HAWKINS

m-1271

SADLER STE. MARIE MINING DIVISION  
DISTRICT OF ALGOMA

Scale - 40 Chains = 1 Inch



DERRY

FRANZ

IRVING

Surplus reservations 200 wide by Dept of L. & F.  
shown hereon thus

*Cancelled application*

THE TOWNSHIP OF








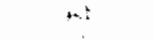
# HAWKINS

DISTRICT OF ALGOMA

PORCUPINE MINING DIVISION

SCALE: 1-INCH = 40 CHAINS

### LEGEND

PATENTED LAND	⊕
CROWN LAND SALE	C.S.
LEASES	⓪
LOCATED LAND	Loc.
LICENSE OF OCCUPATION	L.O.
MINING RIGHTS ONLY	M.R.O.
SURFACE RIGHTS ONLY	S.R.O.
ROADS	
IMPROVED ROADS	
KING'S HIGHWAYS	
RAILWAYS	
POWER LINES	
MARSH OR MUSKEG	
MINES	
CANCELLED	

### NOTES

400' surface rights reservation around all lakes and rivers.

Areas withdrawn from staking under Section 43 of the Mining Act. (S.R.O. - 1970)

File	Date	Disposition
43 164585 vol. 2	4/10/72	S.R.O.

DATE OF ISSUE  
AUG 18 1976

PORCUPINE MINING DIVISION  
**RECEIVED**  
AUG 19 1976  
AM 7 18 19 10 11 12 1 1 2 1 3 1 4 1 5 1 6 PM

**G. 2316**

PLAN NO. ~~M-1271~~

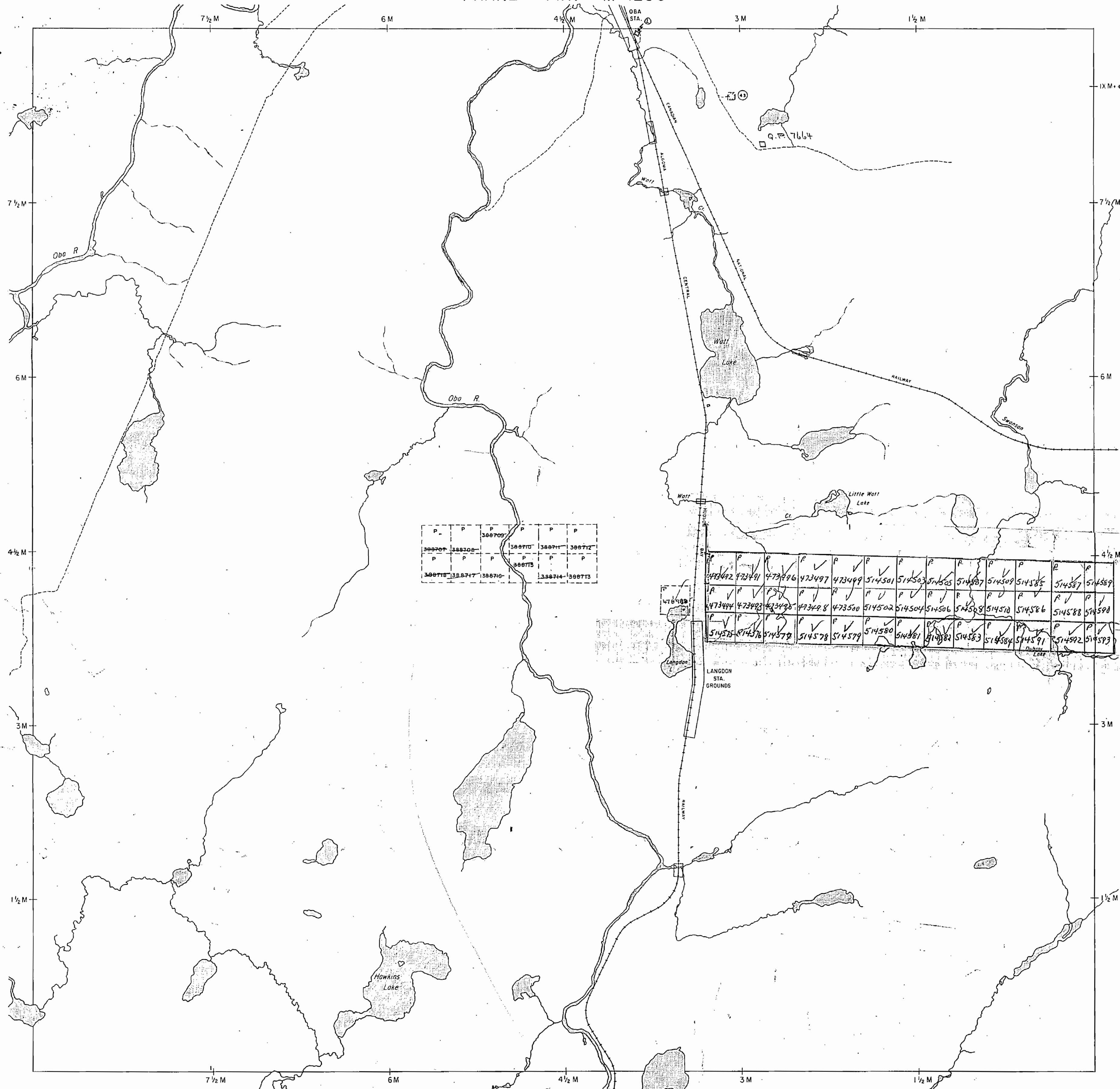
MINISTRY OF NATURAL RESOURCES  
SURVEYS AND MAPPING BRANCH

FRANZ TWP. M-1256

DERRY TWP. M-1243

WALLS TWP. M-1366

IRVING TWP. M-1281



P	P	P	P	P	P	P	P
388704	388708	388712	388716	388720	388724	388728	388732
P	P	P	P	P	P	P	P
388736	388740	388744	388748	388752	388756	388760	388764

473442	473491	473496	473497	473499	514501	514503	514505	514507	514509	514585	514587	514589
✓	✓	✓	✓	✓	✓	✓	✓	✓	✓	✓	✓	✓
473494	473498	473498	473498	473498	473500	514502	514504	514506	514508	514510	514586	514588
✓	✓	✓	✓	✓	✓	✓	✓	✓	✓	✓	✓	✓
514575	514576	514579	514578	514579	514580	514581	514582	514583	514584	514591	514592	514593
✓	✓	✓	✓	✓	✓	✓	✓	✓	✓	✓	✓	✓

1271

FRANZ TWP. M-1256

THE TOWNSHIP OF

# HAWKINS

DISTRICT OF ALGOMA

*Pacypim*  
SAULT STE. MARIE  
MINING DIVISION

SCALE: 1-INCH = 40 CHAINS

### LEGEND

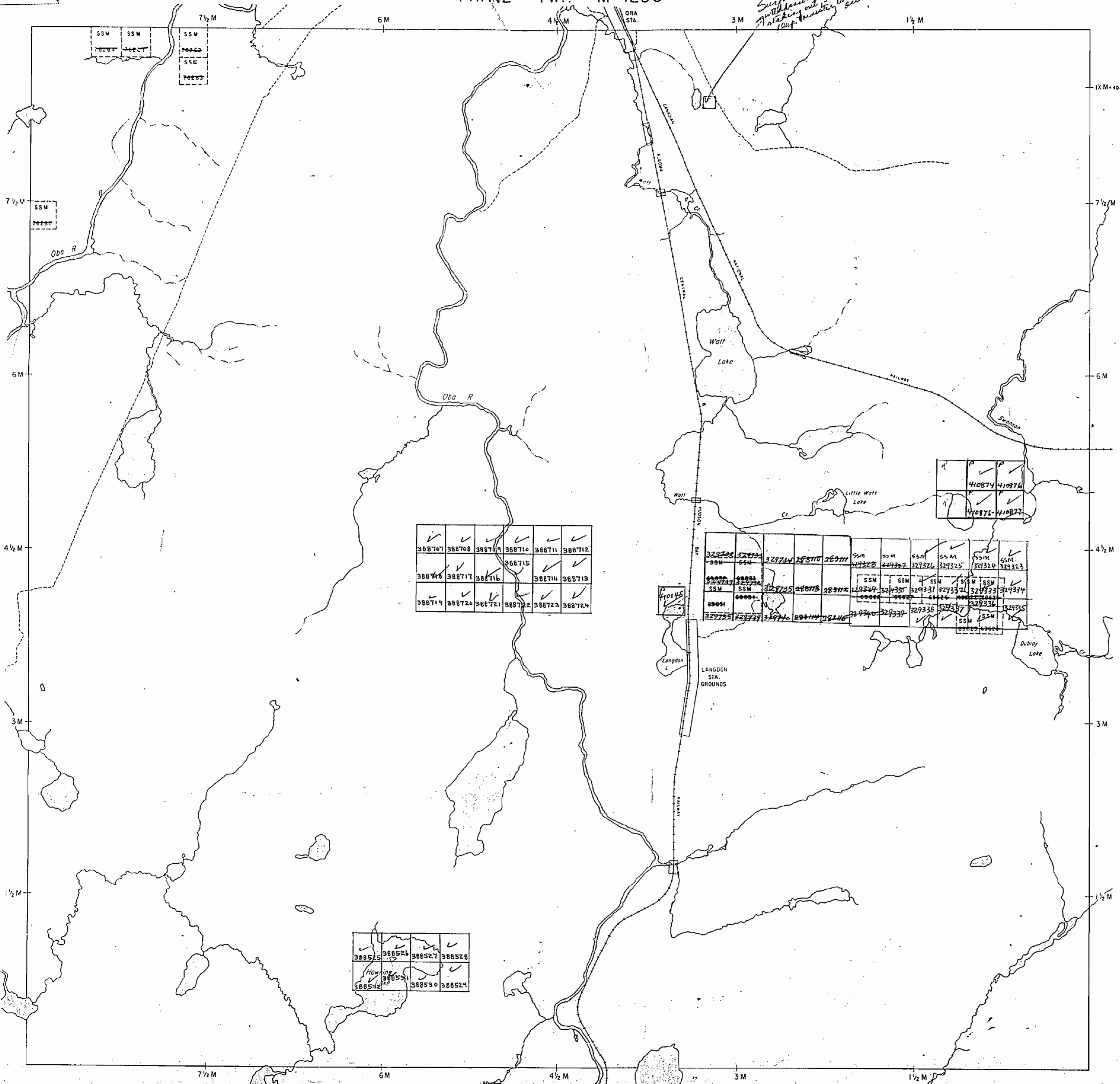
- PATENTED LAND Ⓟ
- CROWN LAND SALE C.S.
- LEASES Ⓞ
- LOCATED LAND Loc.
- LICENSE OF OCCUPATION L.O.
- MINING RIGHTS ONLY M.R.O.
- SURFACE RIGHTS ONLY S.R.O.
- ROADS —
- IMPROVED ROADS —
- KING'S HIGHWAYS —
- RAILWAYS —
- POWER LINES —
- MARSH OR MUSKEG —
- MINES ✕
- CANCELLED C.

### NOTES

400' surface rights reservation around all lakes and rivers.

PLAN NO. M-1271

DEPARTMENT OF MINES  
— ONTARIO —



SSM	SSM	SSM
SSM	SSM	SSM
SSM	SSM	SSM

SSM
SSM

388707	388708	388709	388710	388711	388712
388713	388714	388715	388716	388717	388718
388719	388720	388721	388722	388723	388724

329228	329229	329230	329231	329232	329233	329234	329235	329236	329237	329238	329239	329240
SSM	SSM	SSM	SSM	SSM	SSM	SSM	SSM	SSM	SSM	SSM	SSM	SSM
329241	329242	329243	329244	329245	329246	329247	329248	329249	329250	329251	329252	329253
SSM	SSM	SSM	SSM	SSM	SSM	SSM	SSM	SSM	SSM	SSM	SSM	SSM
329254	329255	329256	329257	329258	329259	329260	329261	329262	329263	329264	329265	329266
SSM	SSM	SSM	SSM	SSM	SSM	SSM	SSM	SSM	SSM	SSM	SSM	SSM

388526	388527	388528	388529
388530	388531	388532	388533
388534	388535	388536	388537

410145
--------

410874	410875
410876	410877

S 2  
Hawkins  
old

1271

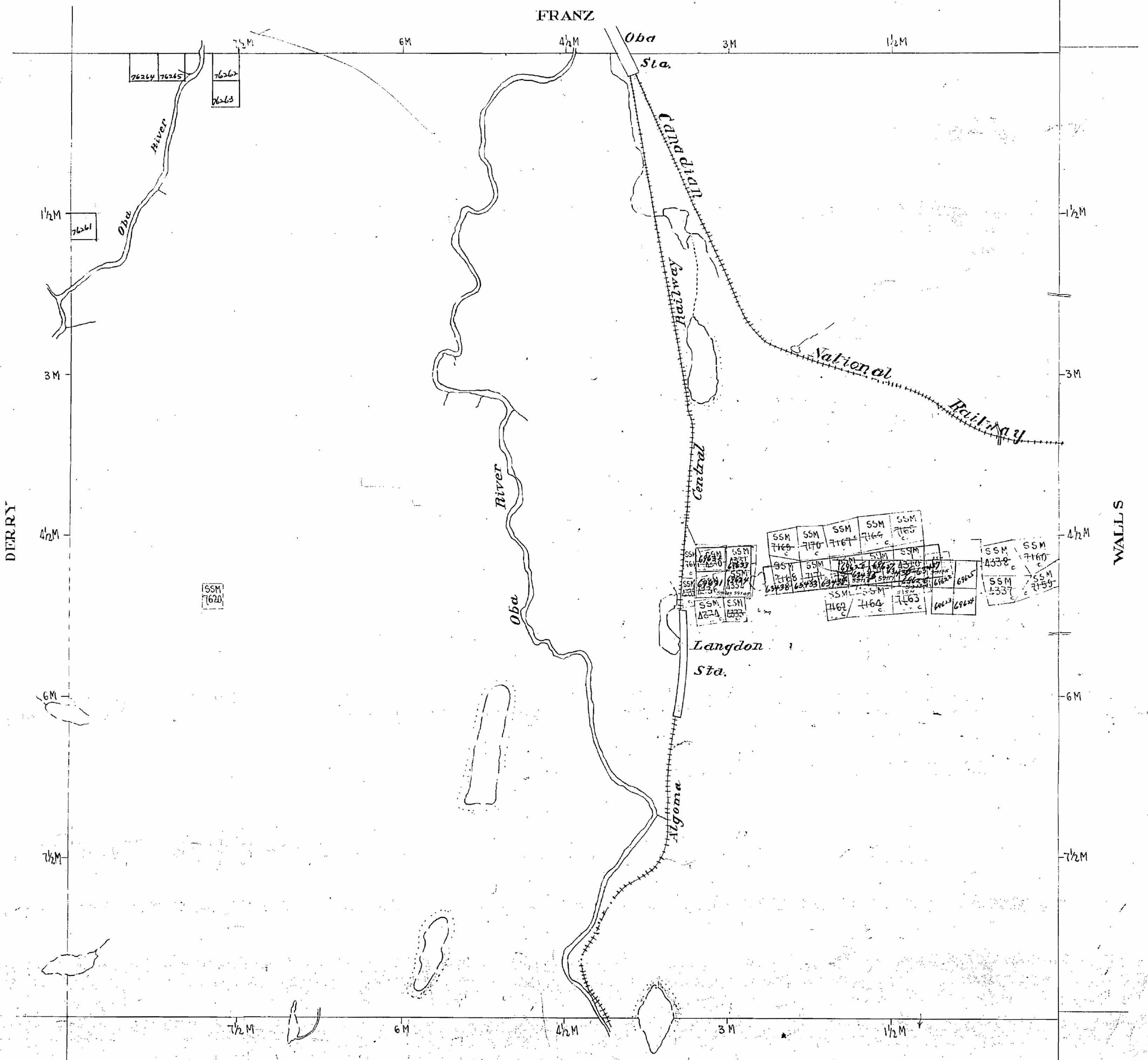
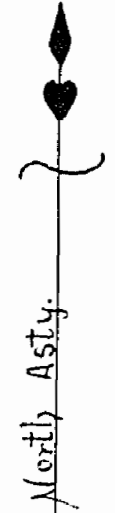
# HAWKINS

M-1271

SAULT STE. MARIE MINING DIVISION

DISTRICT OF ALGOMA

Scale - 10 Chains = 1 Inch



Surface reservations 400' wide by Dept. of L. & F.  
shown hereon this map

IRVING

1271

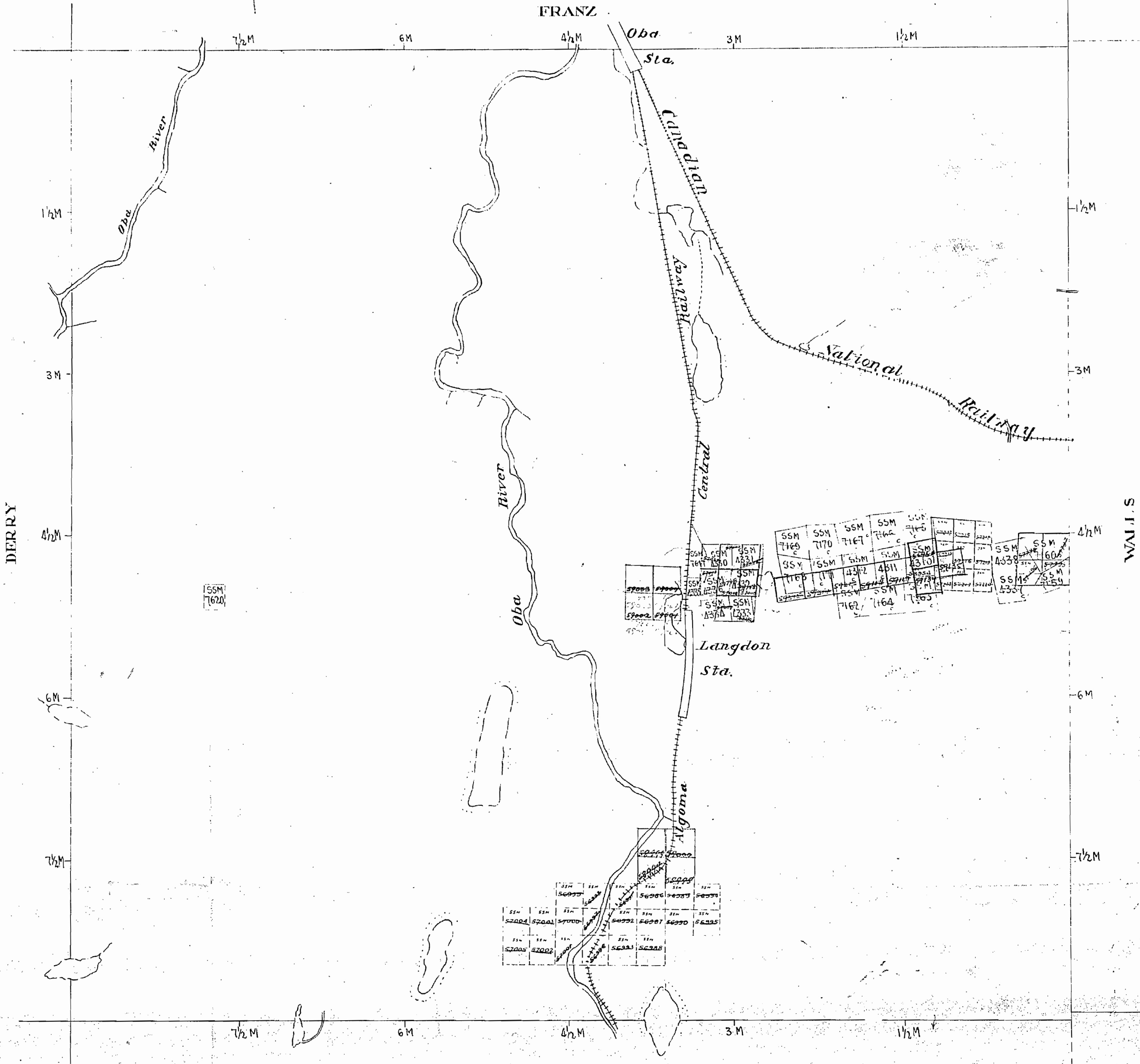
# HAWKINS

m-1271

SAULX STE. MARIE MINING DIVISION

DISTRICT OF ALGOMA

Scale 40 Chains = 1 Inch



DERRY

WATSON

Surface reservations 400' wide by Dept. of L. & F. Shown hereon thus

IRVING

1271

OFFICE MAP

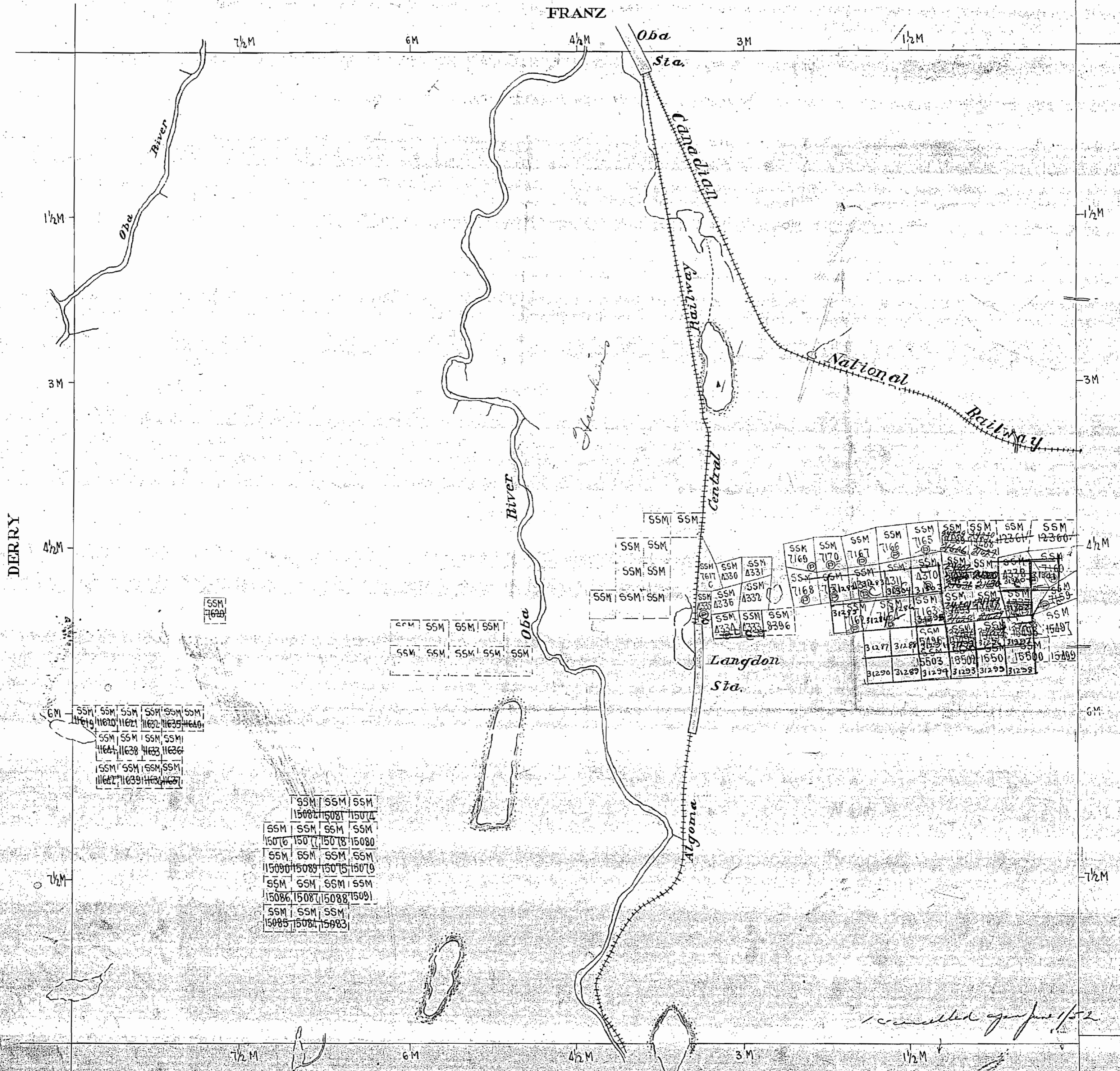
# HAWKINS

m-1271

SAULT STE. MARIE MINING DIVISION  
DISTRICT OF ALGOMA

Scale - 10 Chains = 1 inch

North Arty.



DERRY

FRANZ

IRVING

Swilley reservation 200 wide by Dept. of L. & F.  
shown herein thru Public Lands



# HAWKINS

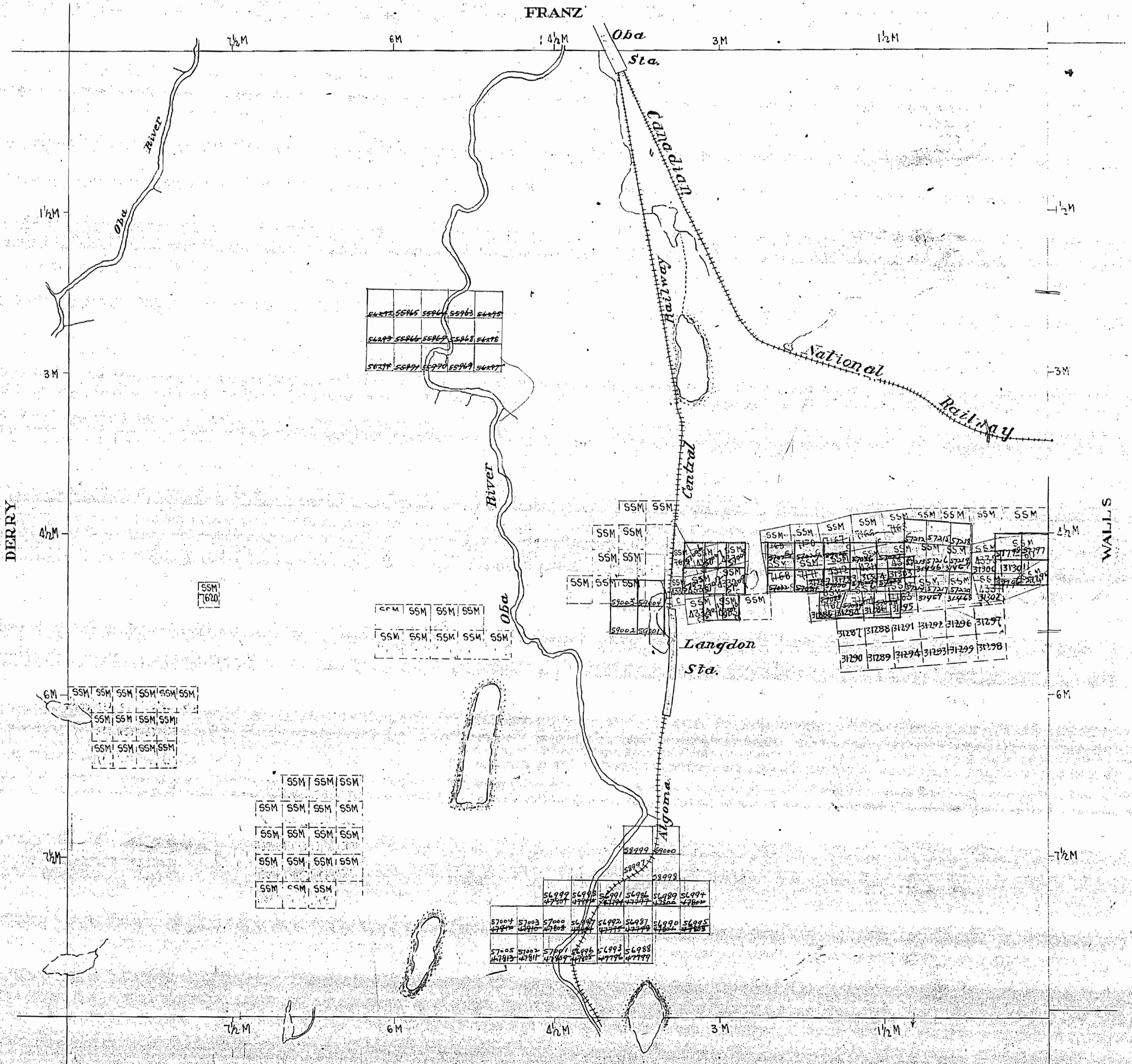
1271


SAULT STE. MARIE MINING DIVISION

M-1271

DISTRICT OF ALGOMA

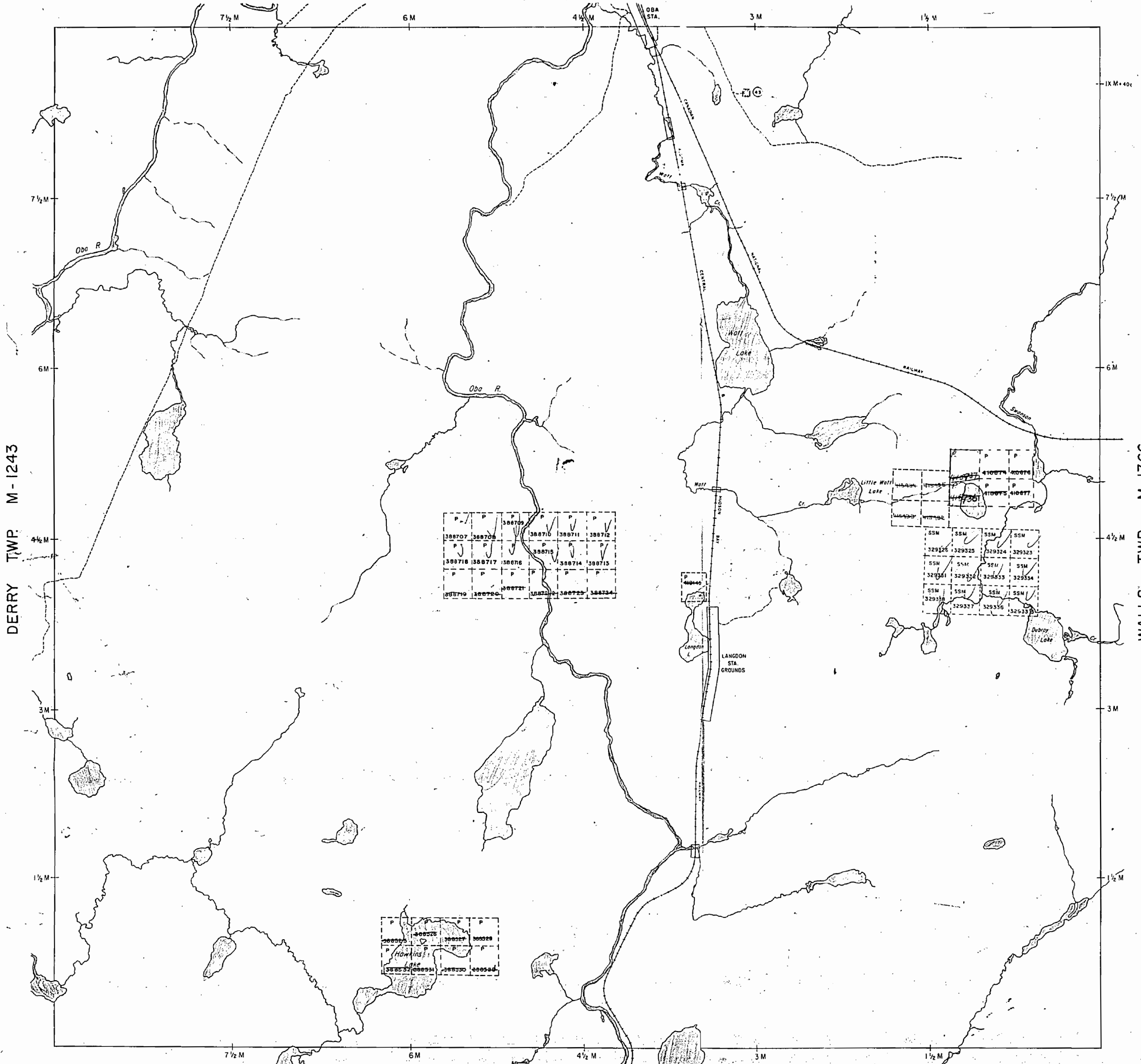
Scale - 40 Chains = 1 Inch



Surface reservations 200' wide by Dept. of L. & F. shown hereon thus 

IRVING

FRANZ TWP. M-1256



P	P	P	P	P
388707	388708	388709	388710	388711
P	P	P	P	P
388718	388717	388716	388715	388714
P	P	P	P	P
388713	388712	388711	388710	388709

P	P	P	P
329326	329325	329324	329323
P	P	P	P
329334	329333	329332	329331
P	P	P	P
329338	329337	329336	329335

P	P	P	P
388718	388717	388716	388715
P	P	P	P
388713	388712	388711	388710
P	P	P	P
388707	388708	388709	388710

THE TOWNSHIP OF

# HAWKINS

DISTRICT OF ALGOMA

PORCUPINE MINING DIVISION

SCALE: 1-INCH = 40 CHAINS

### LEGEND

- PATENTED LAND Ⓟ
- CROWN LAND SALE C.S.
- LEASES Ⓞ
- LOCATED LAND Loc.
- LICENSE OF OCCUPATION L.O.
- MINING RIGHTS ONLY M.R.O.
- SURFACE RIGHTS ONLY S.R.O.
- ROADS —
- IMPROVED ROADS —
- KING'S HIGHWAYS —
- RAILWAYS —
- POWER LINES —
- MARSH OR MUSKEG —
- MINES —
- CANCELLED —

### NOTES

400' surface rights reservation around all lakes and rivers.

Areas withdrawn from staking under Section 43 of the Mining Act. (S.R.O. - 1970)

File	Date	Disposition
43 164585 vol. 2	4/10/72	S.R.O.

DATE OF ISSUE  
AUG 15 1974

PLAN NO. M-1271

MINISTRY OF NATURAL RESOURCES  
SURVEYS AND MAPPING BRANCH

DERRY TWP. M-1243

WALLS TWP. M-1366

IRVING TWP. M-1281

82  
Hawkins  
all

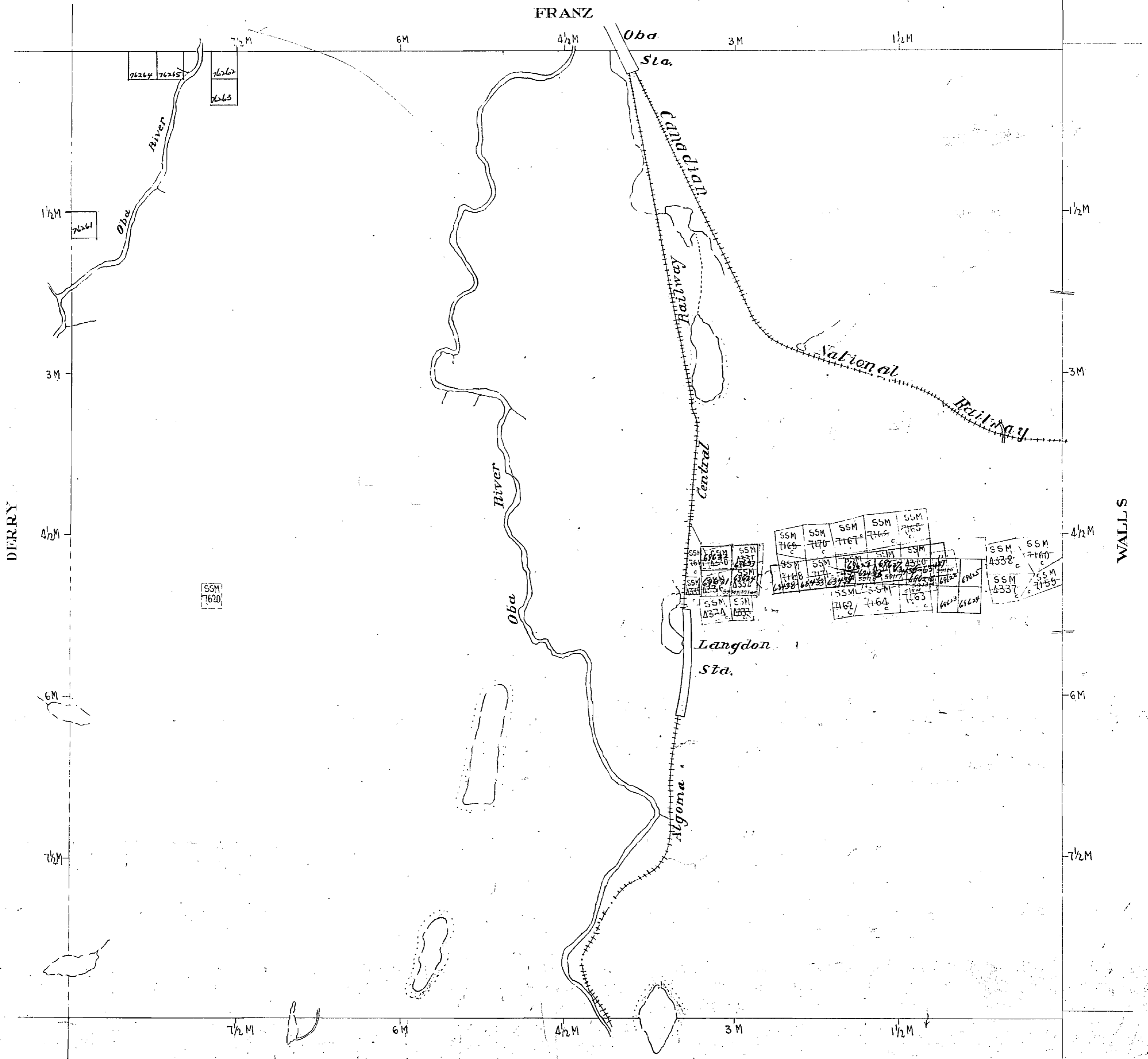
1271

# HAWKINS

M-1271

SADLER STEEL MARIE MINING DIVISION  
DISTRICT OF ALGOMA

Scale - 10 Chains = 1 Inch



Surface reservations 400' wide by Dept. of L. & F.  
Shown hereon thus: [Symbol]

IRVING

1271

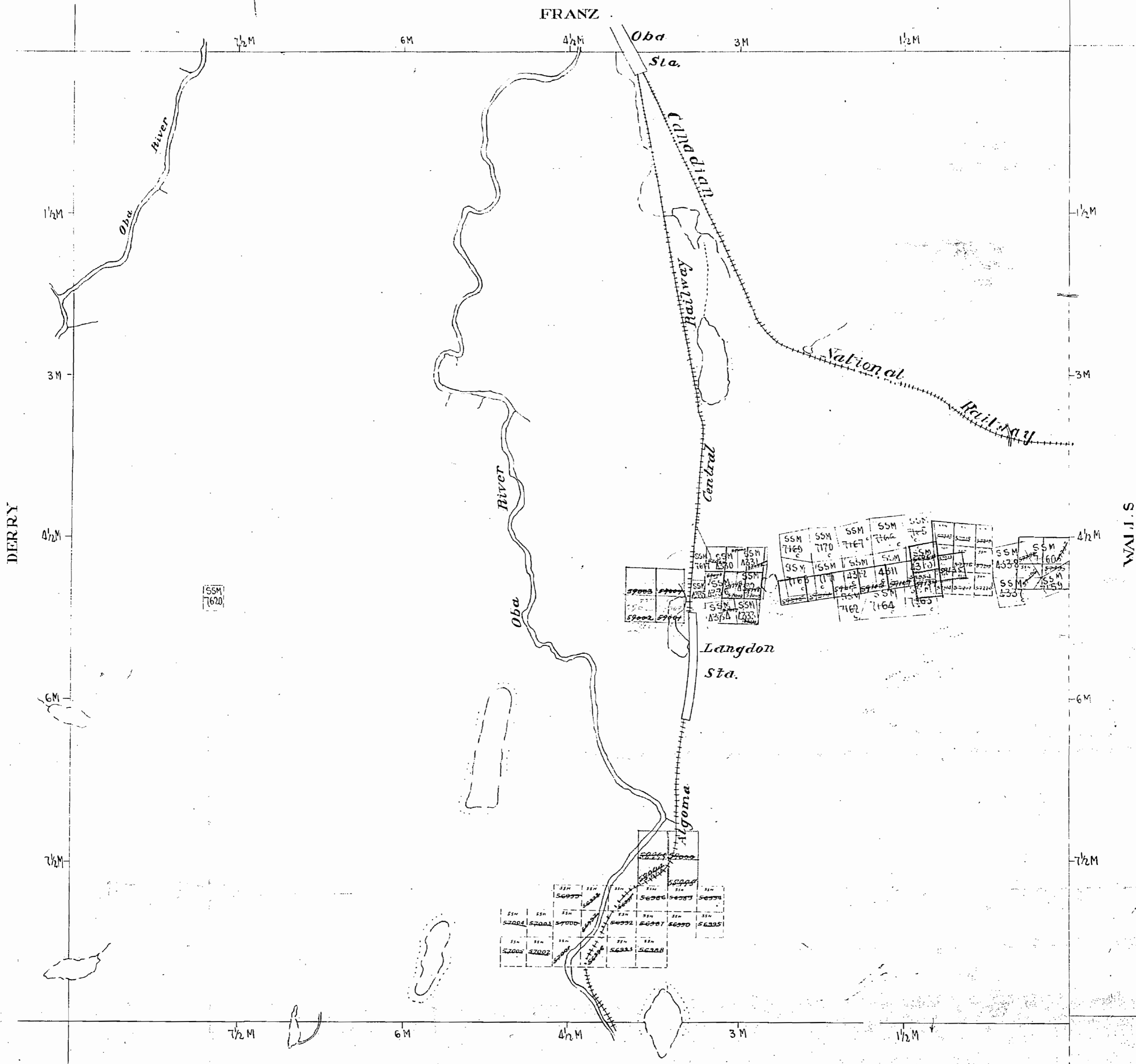
# HAWKINS

m-1271

SUPR. ST. MARIE MINING DIVISION

DISTRICT OF ALGOMA

Scale 10 Chains = 1 Inch



Surface reservations 400' wide by Dept. of L. & F. shown hereon thus

IRVING

# HAWKINS

1271

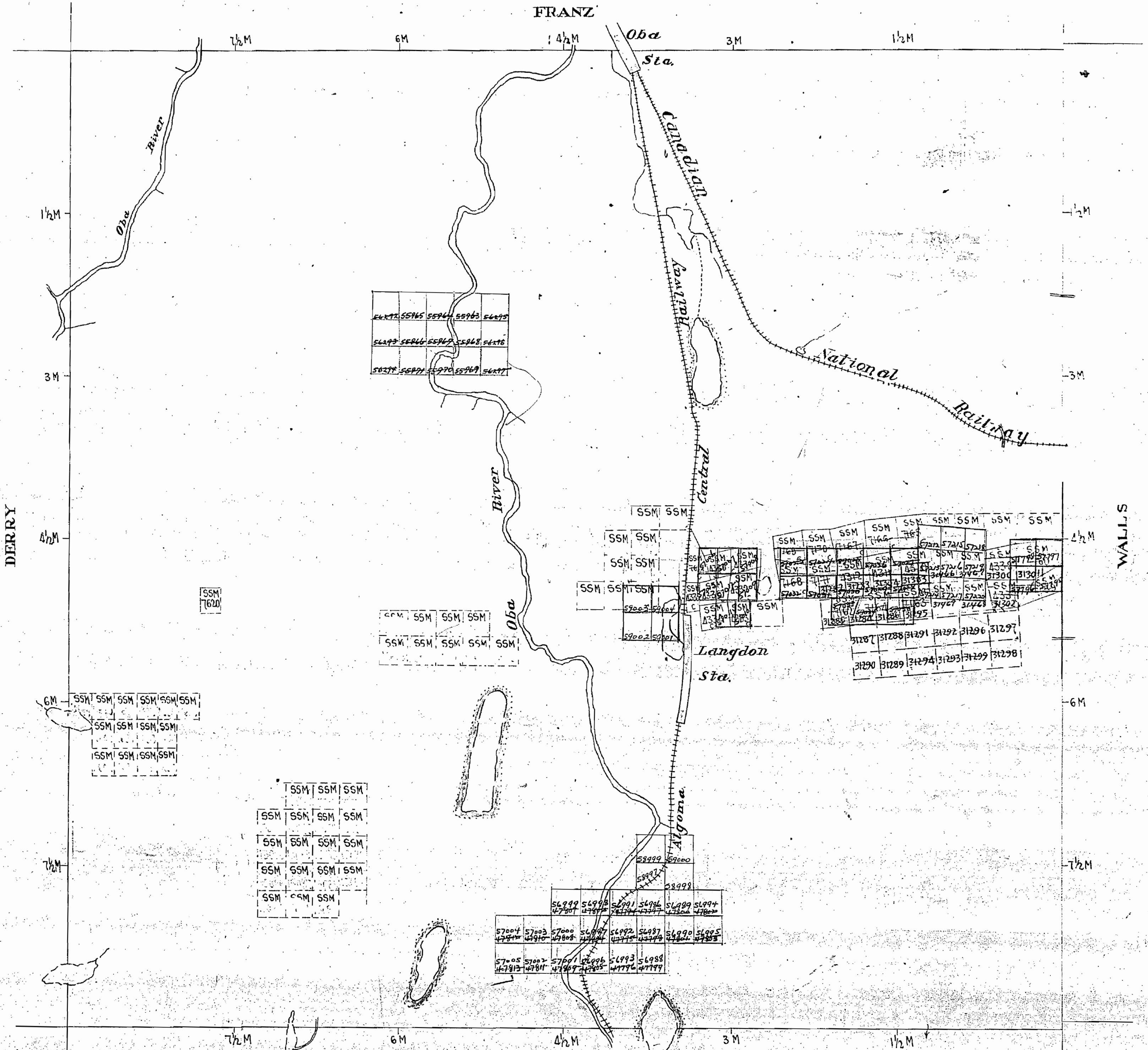
SAULT STE. MARIE MINING DIVISION  
DISTRICT OF ALGOMA

m-1271

Scale - 40 Chains = 1 Inch

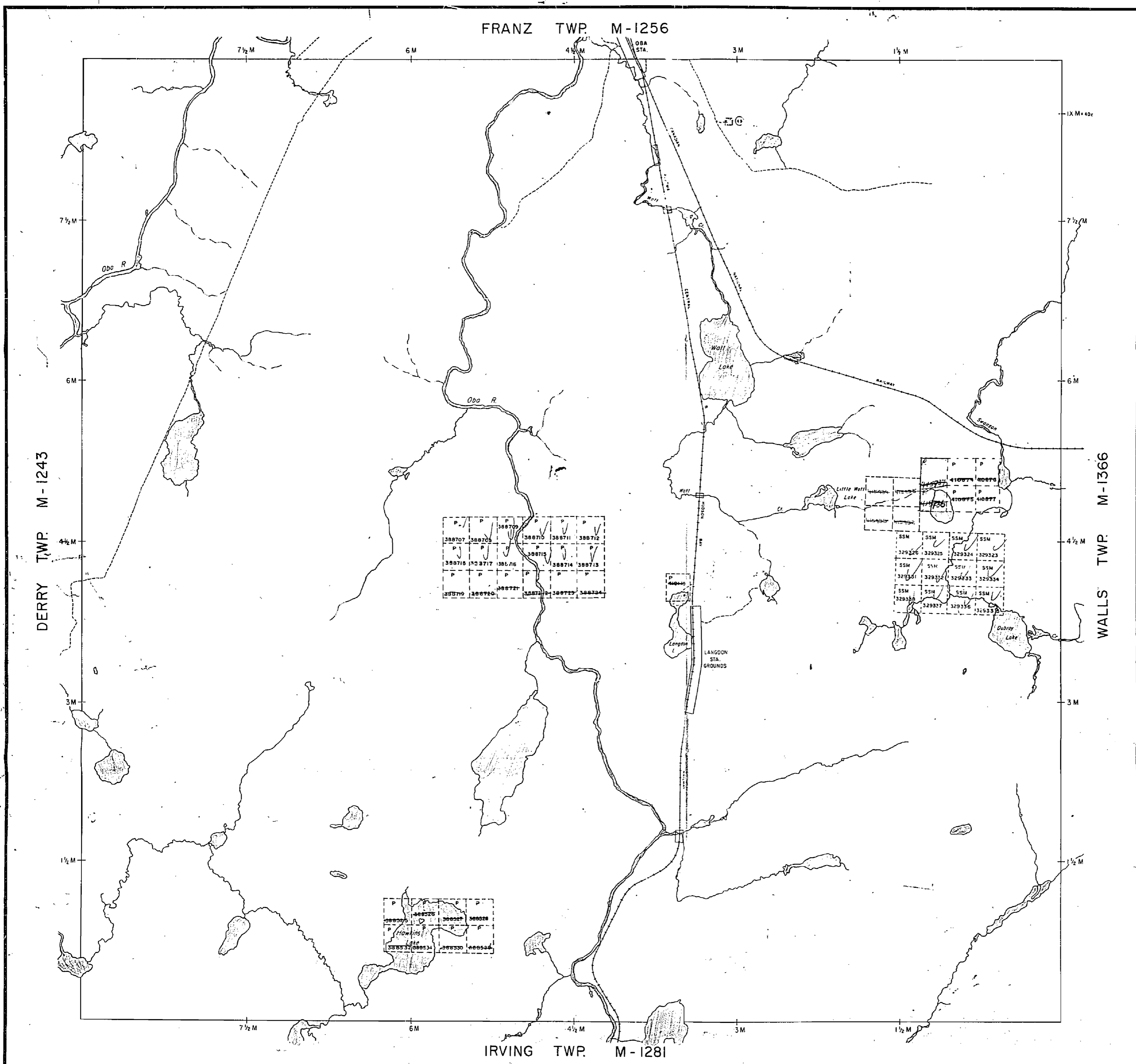


North N 85° E



Surface reservations 20' wide by Dept. of L. & F.  
shown hereon thus:





THE TOWNSHIP OF  
**HAWKINS**  
DISTRICT OF ALGOMA  
PORCUPINE MINING DIVISION  
SCALE: 1-INCH = 40 CHAINS

**LEGEND**


PATENTED LAND	(P)
CROWN LAND SALE	(C.S.)
LEASES	(L.)
LOCATED LAND	(L.O.)
LICENSE OF OCCUPATION	(L.O.)
MINING RIGHTS ONLY	(M.R.O.)
SURFACE RIGHTS ONLY	(S.R.O.)
ROADS	(---)
IMPROVED ROADS	(=)
KING'S HIGHWAYS	(=)
RAILWAYS	(=)
POWER LINES	(=)
MARSH OR MUSKEG	(---)
MINES	(X)
CANCELLED	(C)

**NOTES**

400' surface rights reservation around all lakes and rivers.

Areas withdrawn from staking under Section 43 of the Mining Act. (S.R.O. - 1970)

File	Date	Disposition
(43) 164505 vol 2	4/10/72	S.R.O.



PLAN NO. **M-1271**  
MINISTRY OF NATURAL RESOURCES  
SURVEYS AND MAPPING BRANCH

~~1271~~ G.2316

# HAWKINS

SAULT STE. MARIE MINING DIVISION

DISTRICT OF ALGOMA

1271

DATE OF ISSUE

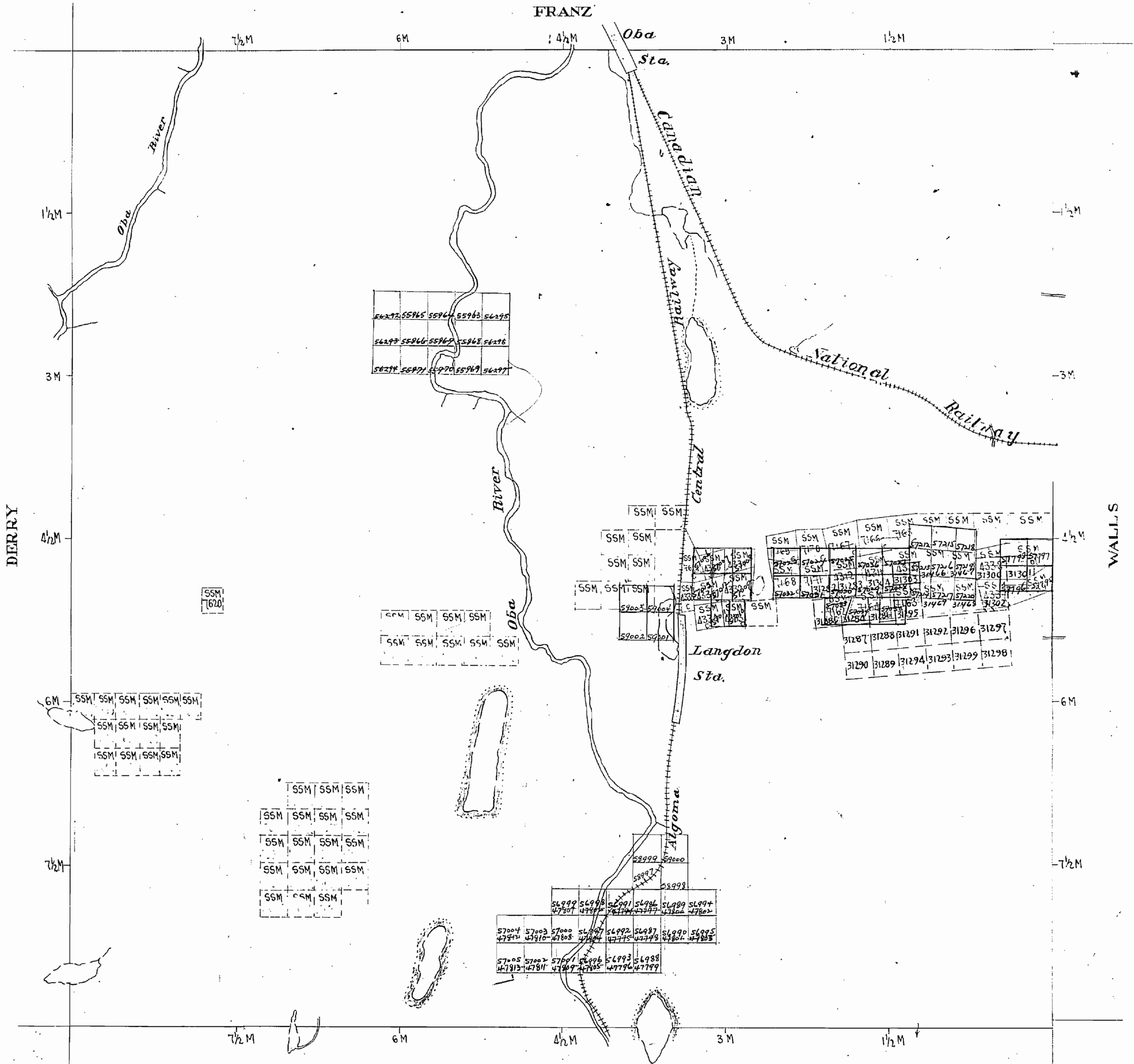
MAR 5 1954


SAULT STE. MARIE  
MINING DIVISION OFFICE



Scale - 40 Chains = 1 Inch

North



Surface reservations 200' wide by Dept. of L. & F. shown hereon thus 





FRANZ TWP. M-1256

THE TOWNSHIP OF

# HAWKINS

DISTRICT OF ALGOMA

*Precinct*  
SAULT STE MARIE  
MINING DIVISION


SCALE: 1-INCH = 40 CHAINS

### LEGEND

PATENTED LAND	Ⓟ
CROWN LAND SALE	C.S.
LEASES	Ⓛ
LOCATED LAND	Loc.
LICENSE OF OCCUPATION	L.O.
MINING RIGHTS ONLY	M.R.O.
SURFACE RIGHTS ONLY	S.R.O.
ROADS	—
IMPROVED ROADS	—
KING'S HIGHWAYS	—
RAILWAYS	—
POWER LINES	—
MARSH OR MUSKEG	—
MINES	Ⓜ
CANCELLED	C.

### NOTES

400' surface rights reservation around all lakes and rivers.



**G.2316**

PLAN NO. ~~M-1274~~

DEPARTMENT OF MINES  
— ONTARIO —

DERRY TWP. M-1243

WALLS TWP. M-1366

IRVING TWP. M-1281

