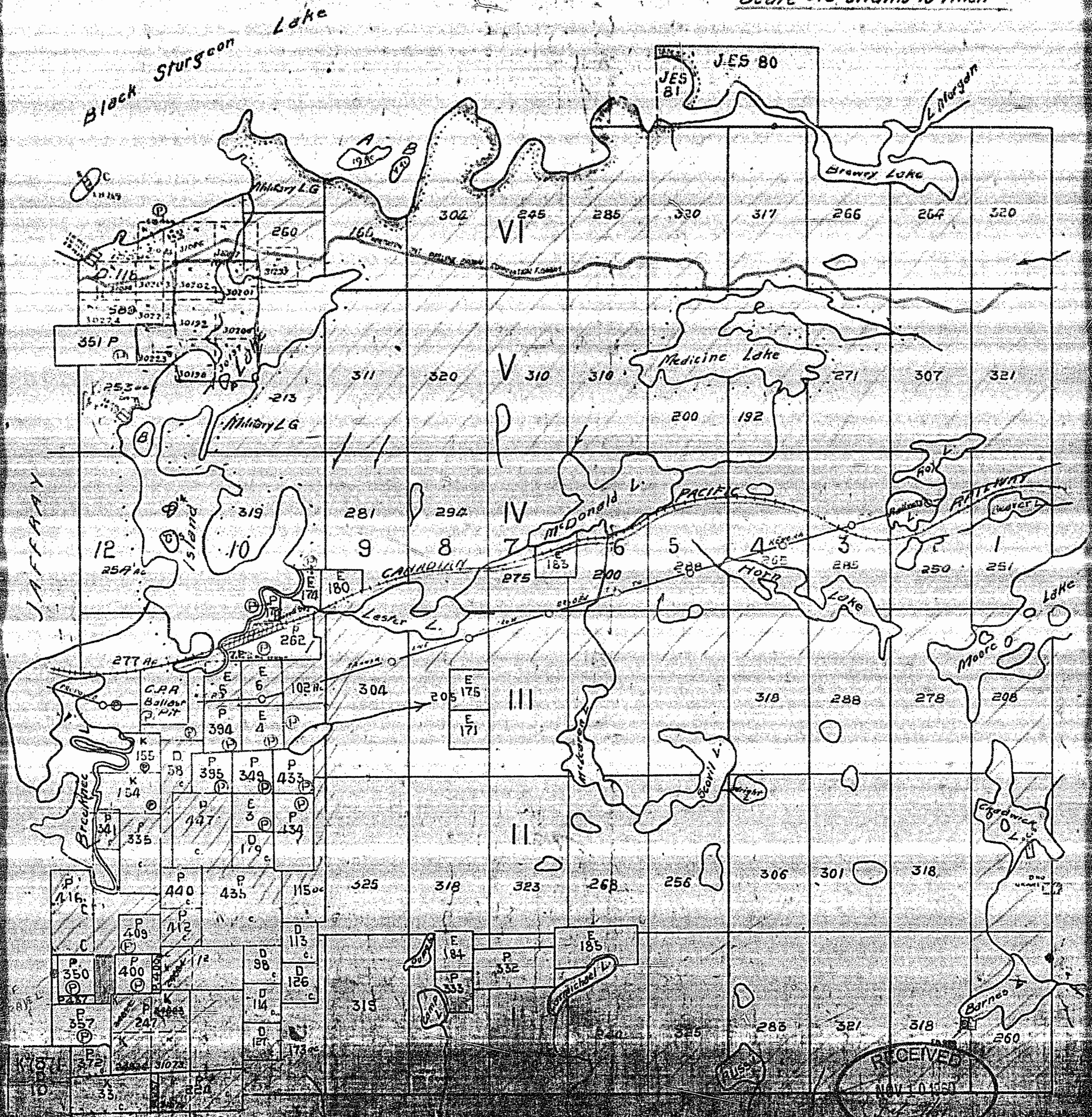


Haycock

Scale 10 chains to inch



RECEIVED
MAY 10 1951
HAYCOCK

ISSUED JAN. 29/15 THE TOWNSHIP OF

HAYCOCK

DISTRICT OF KENORA
KENORA MINING DIVISION

SCALE: 1-INCH = 40 CHAINS

LEGEND

PATENTED LAND	Ⓟ
CROWN LAND SALE	CS
LEASES	Ⓢ
LOCATED LAND	Lo
LICENSE OF OCCUPATION	LO
MINING RIGHTS ONLY	MRO
SURFACE RIGHTS ONLY	SRO
ROADS	—
IMPROVED ROADS	—
KING'S HIGHWAYS	—
RAILWAYS	—
POWER LINES	—
MARSH OR MUSKEG	—
MINES	X
CANCELLED	C

NOTES

400' Reserve around all lakes & rivers to Dept. of Lands & Forests.

Surface Rights withdrawn from staking Sub. 34 Sec. (d) Mg. Act shown thus File # 63473

Roads indicated Ontario - Minnesota Pulp & Paper Company Private Road, may be used by prospectors, only after permission is obtained from the Company at Kenora, Ont.

EEB - 2
Nov. 25/15

PLAN NO. - M-1987

DEPARTMENT OF MINES

— ONTARIO —

HAYCOCK

HAYCOCK TWP.
M1987

PETTYPIECE

STURGEON LAKES

BLACK
Quarry Permit # 6-115

Pulp & Paper Company Private Road

Drewry L.

Island

Medicine L.

Roy L.

McDonald L.

Scovil L.

Lake

Lester L.

McLennan L.

Haycock L.

Chadwick L.

Barnes L.

KIRKUP

J
A
F
R
A
Y

J
A
C
K
M
A
N

C
O
Y
L
E

FRANKLIN
D. 310
CHAMPION
MINE

SP-6-153
6-376

P-350
K-1251
K-1252
K-1253
K-1254
K-1255
K-1256
K-1257
K-1258
K-1259
K-1260
K-1261
K-1262
K-1263
K-1264
K-1265
K-1266
K-1267
K-1268
K-1269
K-1270
K-1271
K-1272
K-1273
K-1274
K-1275
K-1276
K-1277
K-1278
K-1279
K-1280
K-1281
K-1282
K-1283
K-1284
K-1285
K-1286
K-1287
K-1288
K-1289
K-1290
K-1291
K-1292
K-1293
K-1294
K-1295
K-1296
K-1297
K-1298
K-1299
K-1300

DHO
GRAVEL
FILE
9419
DIT. NO.
706

CANAL PIT
FILE 94272

Q.P. #129

with draw
S. J. J.

PETTYPIECE

THE TOWNSHIP OF
OF

HAYCOCK

DISTRICT OF
KENORA

KENORA
MINING DIVISION

SCALE 1-INCH=40 CHAINS

LEGEND

PATENTED LAND	(P)
CROWN LAND SALE LEASES	(C.S.)
LOCATED LAND	(Loc)
LICENSE OF OCCUPATION	(L.O.)
MINING RIGHTS ONLY	(M.R.O.)
SURFACE RIGHTS ONLY	(S.R.O.)
ROADS	(Road symbol)
IMPROVED ROADS	(Improved road symbol)
KING'S HIGHWAYS	(King's highway symbol)
RAILWAYS	(Railway symbol)
POWER LINES	(Power line symbol)
MARSH OR MUSKEG	(Marsh symbol)
MINES	(Mine symbol)
CANCELLED	(C)
QUARRY PERMIT	(QP)


NOTES

400' Reserve around all lakes & rivers to Dept. of Lands & Forests.

Surface Rights withdrawn from staking Sub 34 Sec.(d) Mg. Act shown thus ~~XXXX~~ File#63473

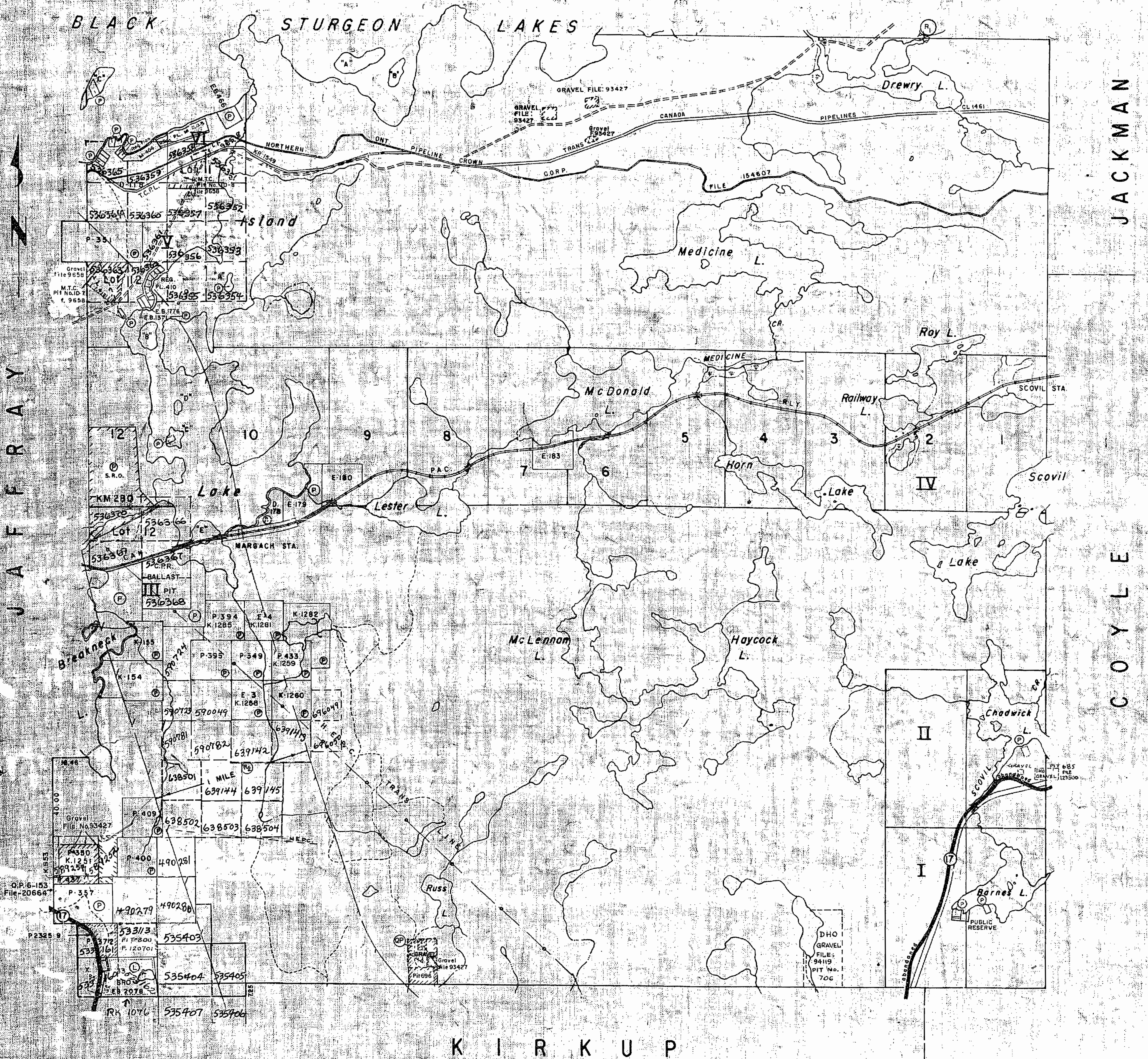
Areas withdrawn from staking under Section 43 of the Mining Act, R.S.O. 1970.


Order No.	File	Date	Disposition
(1)	W 49/73	188521	17/10/73 S.R. & M.R.
(2)	W 22/78	188521	11/5/78 S.R.O.



PLAN NO. M-1987

ONTARIO
MINISTRY OF NATURAL RESOURCES
SURVEYS AND MAPPING BRANCH





REFERENCES

FLOODING
 In the disposition of Crown Lands from Flooding Rights, without compensation up to Easement Contours 1051.20 and 1053.56 Geos. Survey of Canada, Datum 1918 Adjustment. For detail of Contour Refer to portfolio plans filed in Patents Branch and Survey Division, see File 4922.
 Contour 1051.20 is from the head of Dalles Rapids to controls Old Fort Island.
 Contour 1053.56 is from the Head of Controls Old Fort Island including Dalles Bay and Tauxemans Jan 340.

ROADS
 Highway No 70, Dept. of Highways Plan P-2512 and P-2325-3.
 Highway No 17, Dept. of Highways Plan P-2512-2, P-2325-10, P-2325-9, and P-2326-1.
 Old Highway, surveyed under instruction from Dept. of Lands and Forests, by O.L. Kirkup 1924.
 600 feet on each side of certain highways has been reserved from disposition Order in Council Dated Nov 9th 1959. File 93427 & 125032.
 160 feet on each side of the centre line of the Highway is vested in the Department of Highways, by Orders in Council Dated Nov. 9th and Dec. 5th 1959. File 121757.

PARKS
 Rushing River Park Reserve from Highways plan P-2512-1. File 123092.

TRANSMISSION LINES
 Winnipeg Electric Power Transmission, Line 100 Wds. L.O.4581 & 4414, File 119910.

LEGEND

Railway	-----
Paved Highway	=====
Gravel Highway	-----
Other Motor Roads	-----
Wagon Road	-----
Trail or Path	-----
Highway Route Number	①
Telephone or Telegraph Line	-----
Electric Power Line	-----
Lighthouse	☼
Dam	-----

DISPOSITION OF CROWN LANDS

PATENTED (P)
 LEASE (L)
 LICENSE OF OCCUPATION (LO)
 SALES (S)

AREA PLAN #2

DISTRICT OF KENORA

TRACED E.D. CHECKED E.U.D.
 APPROVED [Signature] SCALE 1 IN = 40 CH

P E T T Y P I E C E G1352

THE TOWNSHIP OF
OF

HAYCOCK

DISTRICT OF
KENORA

KENORA
MINING DIVISION

SCALE: 1-INCH=40 CHAINS

LEGEND

PATENTED LAND	Ⓟ
CROWN LAND SALE	C.S.
LEASES	Ⓛ
LOCATED LAND	Loc.
LICENSE OF OCCUPATION	L.O.
MINING RIGHTS ONLY	M.R.O.
SURFACE RIGHTS ONLY	S.R.O.
ROADS	—
IMPROVED ROADS	—
KING'S HIGHWAYS	—
RAILWAYS	—
POWER LINES	—
MARSH OR MUSKEG	—
MINES	X
CANCELLED	C.
QUARRY PERMIT	Ⓞ

NOTES

400' Reserve around all lakes & rivers to Dept. of Lands & Forests.

Surface Rights withdrawn from staking Sub. 34 Sec.(d) Mg. Act shown thus ~~1224~~ File:63473

Are withdrawn from staking under Section 3 of the Mining Act, R.S.O. 1970:

Order No.	Date	Disposition
① W-49/73	8872	17/10/73 S.R. & M.R.
② W-22/73	958	1/5/78 S.R. & M.R. RE-OPENED MAR. 1/91 OK-01/91

③ Pending Application Fibre Optics Line Bell Canada January 28, 1987

④ W-K-09/89 April 17, 1989 ⑤ W-K-66/93 NWR SRO 195150

LANDS OPEN TO PROSPECTING, STAKING
JUNE 1, 1994
0-6-94

THE INFORMATION THAT APPEARS ON THIS MAP HAS BEEN COMPILED FROM VARIOUS SOURCES, AND ACCURACY IS NOT GUARANTEED. THOSE WISHING TO STAKE MINING CLAIMS SHOULD CONSULT WITH THE MINING RECORDER, MINISTRY OF NORTHERN DEVELOPMENT AND MINES, FOR ADDITIONAL INFORMATION ON THE STATUS OF THE LANDS SHOWN HEREON.

KENORA MINING DIV. PUBLIC OFFICE SEP 27 1985

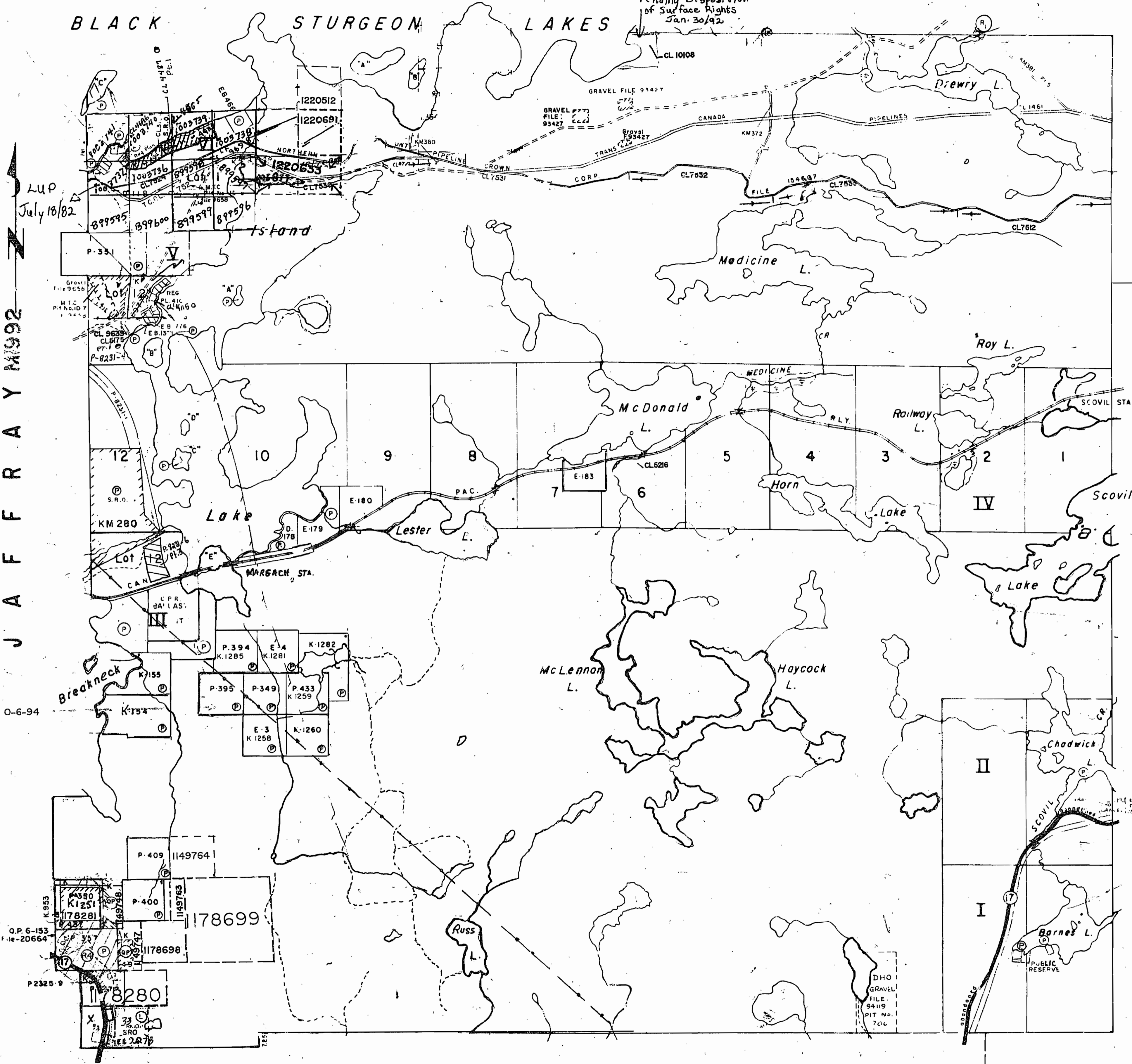
G-1336

PLAN NO. **M-1987**

MINISTRY OF NATURAL RESOURCES
SURVEY & MAPPING BRANCH

JACKMAN G1337

COYLE G1327



K I R K U P G1339

HAYCOCK G 1336

THE TOWNSHIP OF
OF
HAYCOCK

DISTRICT OF
KENORA
KENORA
MINING DIVISION

SCALE 1-INCH=40 CHAINS

LEGEND

- PATENTED LAND
- CROWN LAND SALE
- LEASES
- LOCATED LAND
- LICENSE OF OCCUPATION
- MINING RIGHTS ONLY
- SURFACE RIGHTS ONLY
- ROADS
- IMPROVED ROADS
- KING'S HIGHWAYS
- RAILWAYS
- POWER LINES
- MARSH OR MUSKEG
- MINES
- CANCELLED

NOTES

400' Reserve around all lakes & rivers to Dept. of Lands & Forests.

RECEIVED
APR 24 1961
KENORA MINING DIV.

Dec 12/61
Jan. 15/62
Apr. 19/62
Nov. 26/63

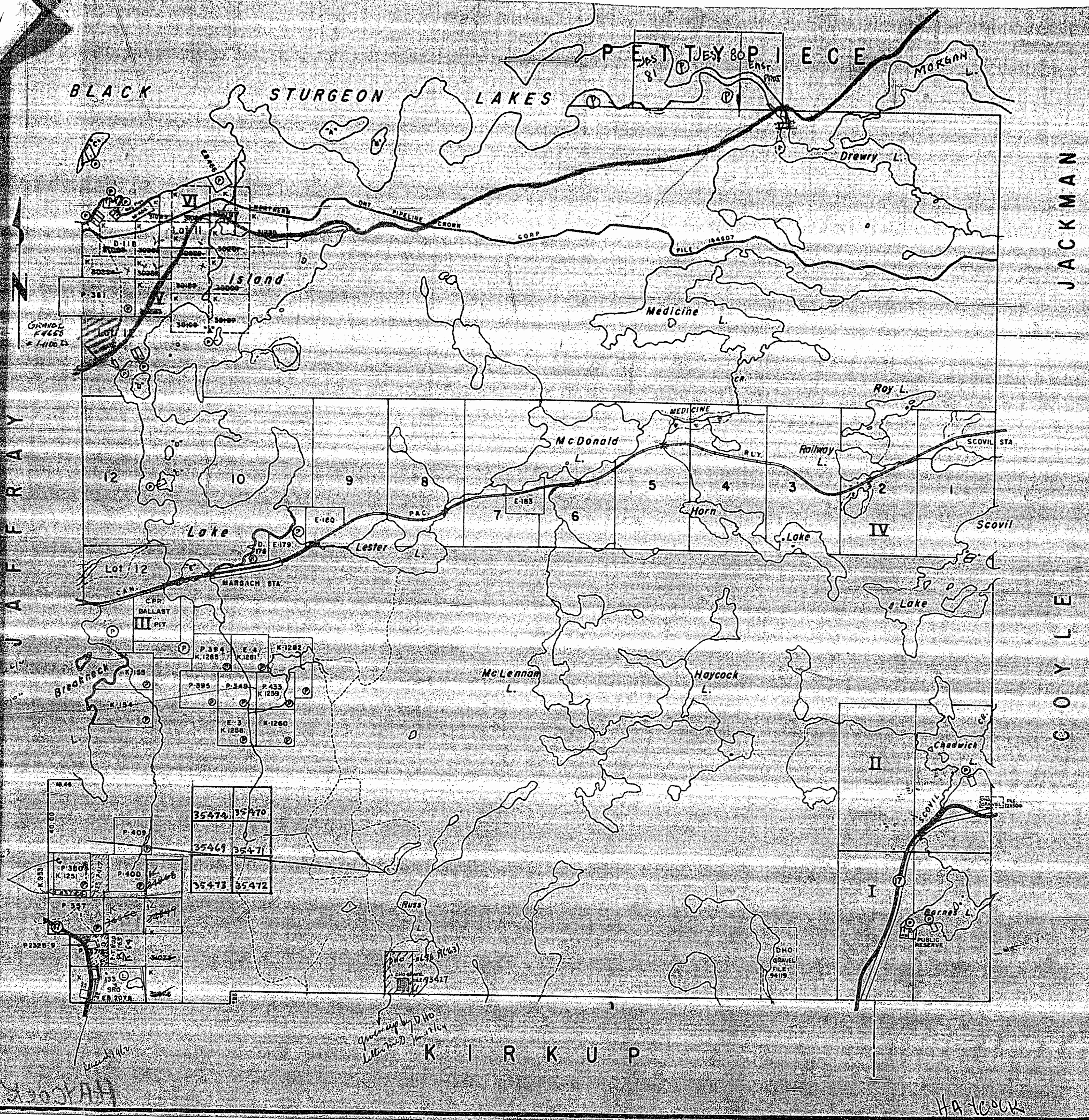
OCTOBER 22/64
Nov. 9/64

A SUBDIVIDED TOWNSHIP - Just Haycock area

PLAN NO- **M-1987**

DEPARTMENT OF MINE

— ONTARIO —



J A F F R A Y

JACKMAN

COYLE

K I R K U P

Haycock

P E T T Y P I E C E

THE TOWNSHIP OF
OF

HAYCOCK

DISTRICT OF
KENORA

KENORA
MINING DIVISION

SCALE 1-INCH = 40 CHAINS

LEGEND

PATENTED LAND	⊙
CROWN LAND SALE	CS
LEASES	⊙
LOCATED LAND	Loc
LICENSE OF OCCUPATION	LO
MINING RIGHTS ONLY	M.R.O.
SURFACE RIGHTS ONLY	S.R.O.
ROADS	—
IMPROVED ROADS	—
KING'S HIGHWAYS	—
RAILWAYS	—
POWER LINES	—
MARSH OR MUSKEG	—
MINES	X
CANCELLED	C

NOTES

400' Reserve around all lakes & rivers to Dept. of Lands & Forests.

Surface Rights withdrawn from staking Sub. 34 Sec.(d) Mg. Act shown thus File 63473

Roads indicated Ontario - Minnesota Pulp & Paper Company Private Road, may be used by prospectors, only after permission is obtained from the Company at Kenora, Ont.

Areas withdrawn from staking under Section 43 of the Mining Act, R.S.O. 1970

File	Date	Disposition
100885	14/9/72	S.R.O.

KENORA February 19/74

FILED:

REC'D. OCT 27 1972

RECEIPT No. MINING DIVISION

HAYCOCK TWP
PLAN NO. M-1987

ONTARIO
DEPARTMENT OF MINES
AND NORTHERN AFFAIRS

BLACK STURGEON LAKES

J
A
F
F
R
A
Y

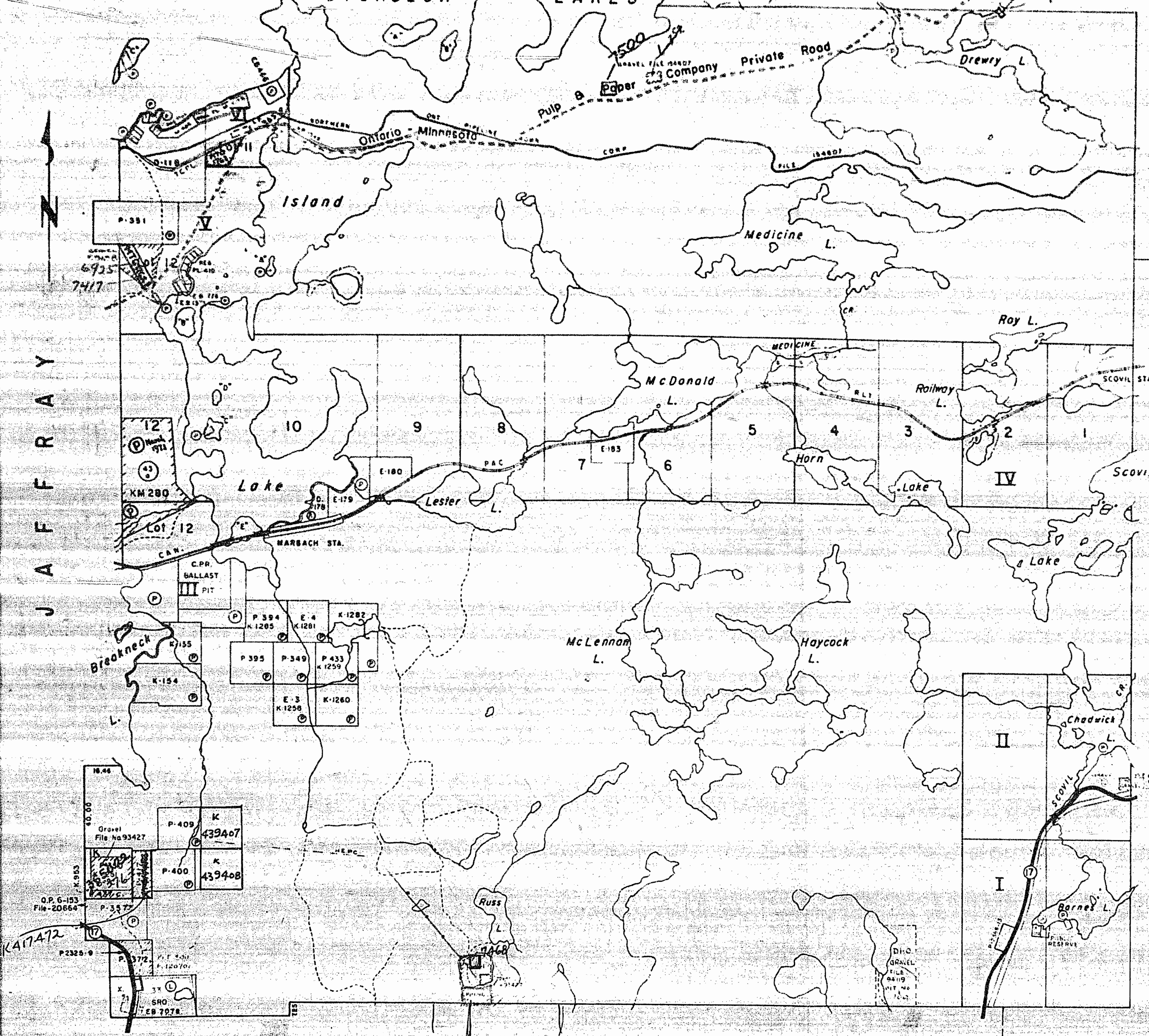
J
A
C
K
M
A
N

C
O
Y
L
E

K I R K U P

52 E 16

Haycock 1987



P E T T Y P I E C E G1352

THE TOWNSHIP OF

HAYCOCK

DISTRICT OF KENORA

KENORA MINING DIVISION

SCALE: 1-INCH=40 CHAINS

JACKMAN G1337

COYLE G1327

LEGEND

PATENTED LAND	Ⓟ
CROWN LAND SALE	C.S.
LEASES	Ⓛ
LOCATED LAND	Loc.
LICENSE OF OCCUPATION	L.O.
MINING RIGHTS ONLY	M.R.O.
SURFACE RIGHTS ONLY	S.R.O.
ROADS	—
IMPROVED ROADS	—
KING'S HIGHWAYS	—
RAILWAYS	—
POWER LINES	—
MARSH OR MUSKEG	—
MINES	ⓧ
CANCELLED	C.
QUARRY PERMIT	Ⓞ

NOTES

400' Reserve around all lakes & rivers to Dept. of Lands & Forests.

Surface Rights withdrawn from staking Sub. 34 Sec.(d) Mg. Act shown thus ----- File(63473

Area withdrawn from staking under Section 3 of the Mining Act, R.S.O. 1970

Order No.	File	Date	Disposition
1	W-49/73	188*21	17/10/73 S.R. & M.R.
2	W-22/73	938	11/5/74 S.R. & M.R. RE-OPENED MAR. 1/91 OK-01/91

Ⓟ Pending Application Fibre Optics Line Bell Canada January 28, 1987

Ⓞ W-K-09/89 April 17, 1989 Ⓞ W-K-66/93 NWR SRO 195150

LANDS OPEN TO PROSPECTING, STAKING ETC. JUNE 1, 1994 0-6-94

THE INFORMATION THAT APPEARS ON THIS MAP HAS BEEN COMPILED FROM VARIOUS SOURCES AND ACCURACY IS NOT GUARANTEED. THOSE WISHING TO STAKE MINING CLAIMS SHOULD CONSULT WITH THE MINING RECORDER, MINISTRY OF NORTHERN DEVELOPMENT AND MINES, FOR ADDITIONAL INFORMATION ON THE STATUS OF THE LANDS SHOWN HEREON.

KENORA MINING DIV. RECEIVED SEP 27 1985 Effective date

G-1336

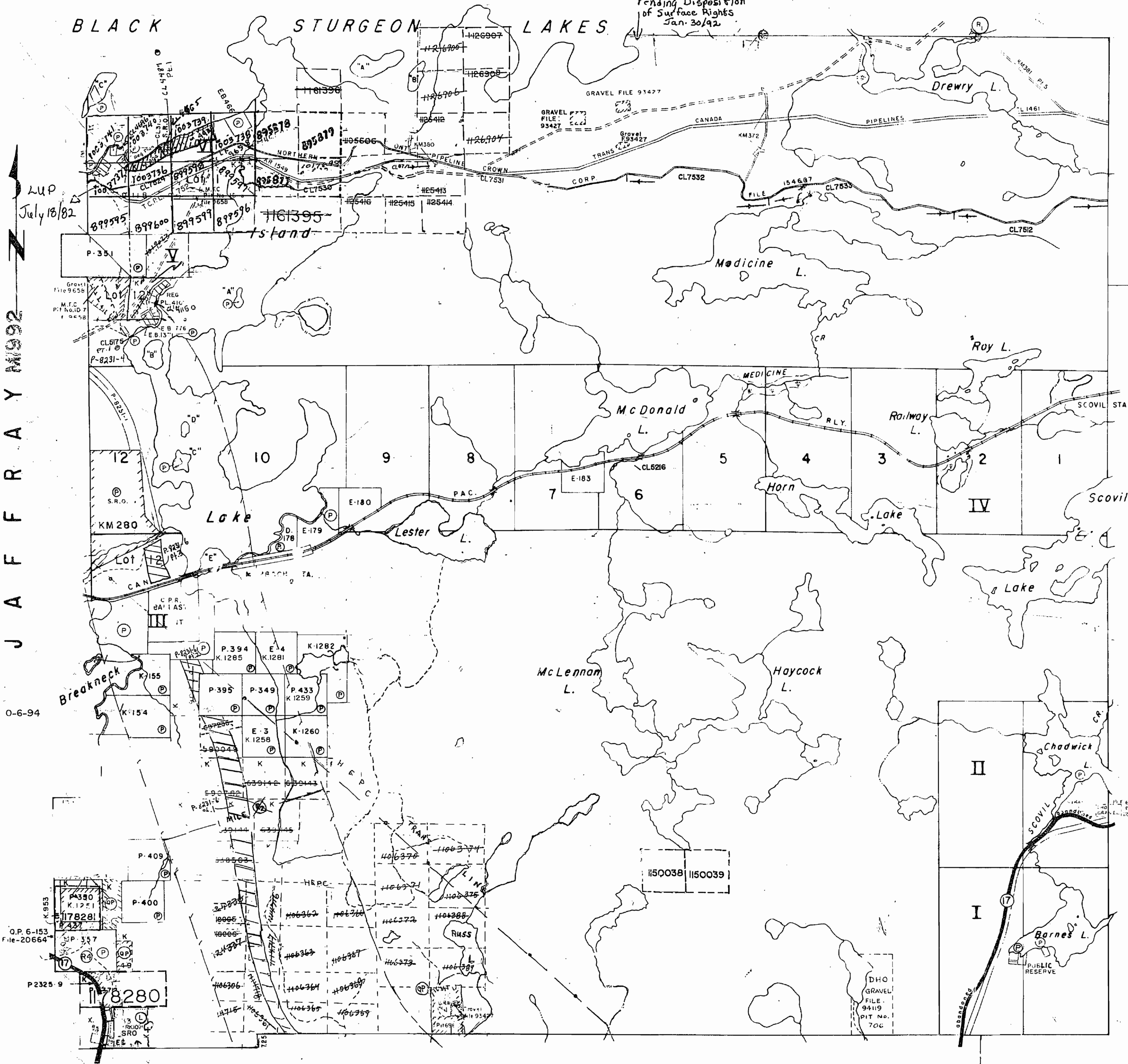
PLAN NO. M-1987

MINISTRY OF NATURAL RESOURCES

SURVEY AND MAPPING BRANCH

BLACK STURGEON LAKES

Pending Disposition of Surface Rights Jan. 30/92




K I R K U P G1339


KENORA LAKE MG. DIV.

M-1987

Haycock



Scale 40 chains to 1 inch



Small text at the bottom of the map, likely a disclaimer or survey note.

PETTYPIECE G1352

THE TOWNSHIP OF
OF

HAYCOCK

DISTRICT OF
KENORA

KENORA
MINING DIVISION

SCALE: 1-INCH=40 CHAINS

LEGEND

PATENTED LAND	Ⓟ
CROWN LAND SALE	C.S
LEASES	Ⓛ
LOCATED LAND	L&C
LICENSE OF OCCUPATION	LO
MINING RIGHTS ONLY	MRO
SURFACE RIGHTS ONLY	SRO
ROADS	—
IMPROVED ROADS	—
KING'S HIGHWAYS	—
RAILWAYS	—
POWER LINES	—
MARSH OR MUSKEG	—
MINES	X
CANCELLED	C
QUARRY PERMIT	Q

NOTES

400' Reserve around all lakes & rivers to Dept of Lands & Forests.

Surface Rights withdrawn from staking Sub. 34 Sec (d) Mg. Act shown thus File 63473

Order No.	Date	Disposition
W 49/73	88°21'	17/10/73 SR&MR
W 49/73	88°21'	17/10/73 SR&MR

Ⓟ Pending Application Fibre Optics Line Bell Canada January 26, 1987

Ⓟ W-K-09/89 April 17, 1989 Ⓟ W-K-66/93 NWR SRO 195150

LANDS OPEN TO PROSPECTING, STAKING
JUNE 1, 1994
0-6-94

THE INFORMATION THAT APPEARS ON THIS MAP HAS BEEN COMPILED FROM VARIOUS SOURCES, AND ACCURACY IS NOT GUARANTEED. THOSE WISHING TO STAKE MINING CLAIMS SHOULD CONSULT WITH THE MINING RECORDER, MINISTRY OF NORTHERN DEVELOPMENT AND MINES, FOR ADDITIONAL INFORMATION ON THE STATUS OF THE LANDS SHOWN HEREON.

G-1336

PLAN NO. M-1987

MINISTRY OF NATURAL RESOURCES

SURVEY BRANCH

JACKMAN G1337

COYLE G1327

BLACK STURGEON LAKES

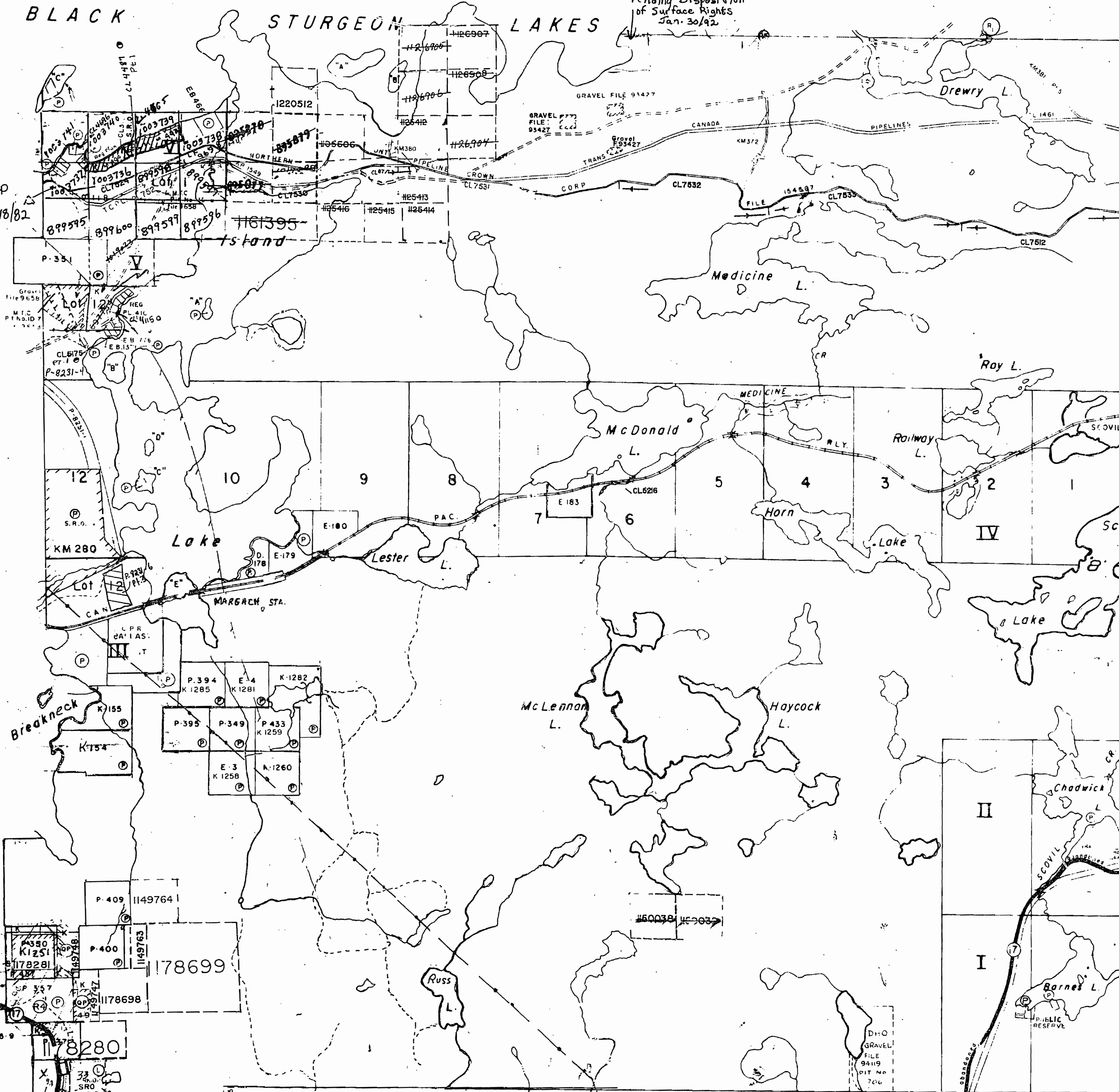
Pending Disposition of Surface Rights Jan. 30/92

LUP July 18/82

J A F R A Y M 992

0-6-94

KIRKUP. G1339



1987

J
A
F
F
R
A
Y

K
I
R
K
U
P

J
A
C
K
M
A
N

C
O
Y
L
E

THE TOWNSHIP
OF

HAYCOCK

DISTRICT OF
KENORA

KENORA
MINING DIVISION

SCALE: 1 INCH = 40 CHAINS

LEGEND

PATENTED LAND	Ⓟ
CROWN LAND SALE	C.S.
LEASES	Ⓛ
LOCATED LAND	Loc.
LICENSE OF OCCUPATION	L.O.
MINING RIGHTS ONLY	M.R.O.
SURFACE RIGHTS ONLY	S.R.O.
ROADS	—
IMPROVED ROADS	—
KING'S HIGHWAYS	—
RAILWAYS	—
POWER LINES	—
MARSH OR MUSKEG	—
MINES	Ⓜ
CANCELLED	Ⓞ

NOTES

400' Reserve around all lakes & rivers to Dept. of Lands & Forests.

RECEIVED
APR 24 1961
KENORA MINING DIV.

Dec. 12/61
Feb. 15/62
Apr. 19/62
Nov. 26/63

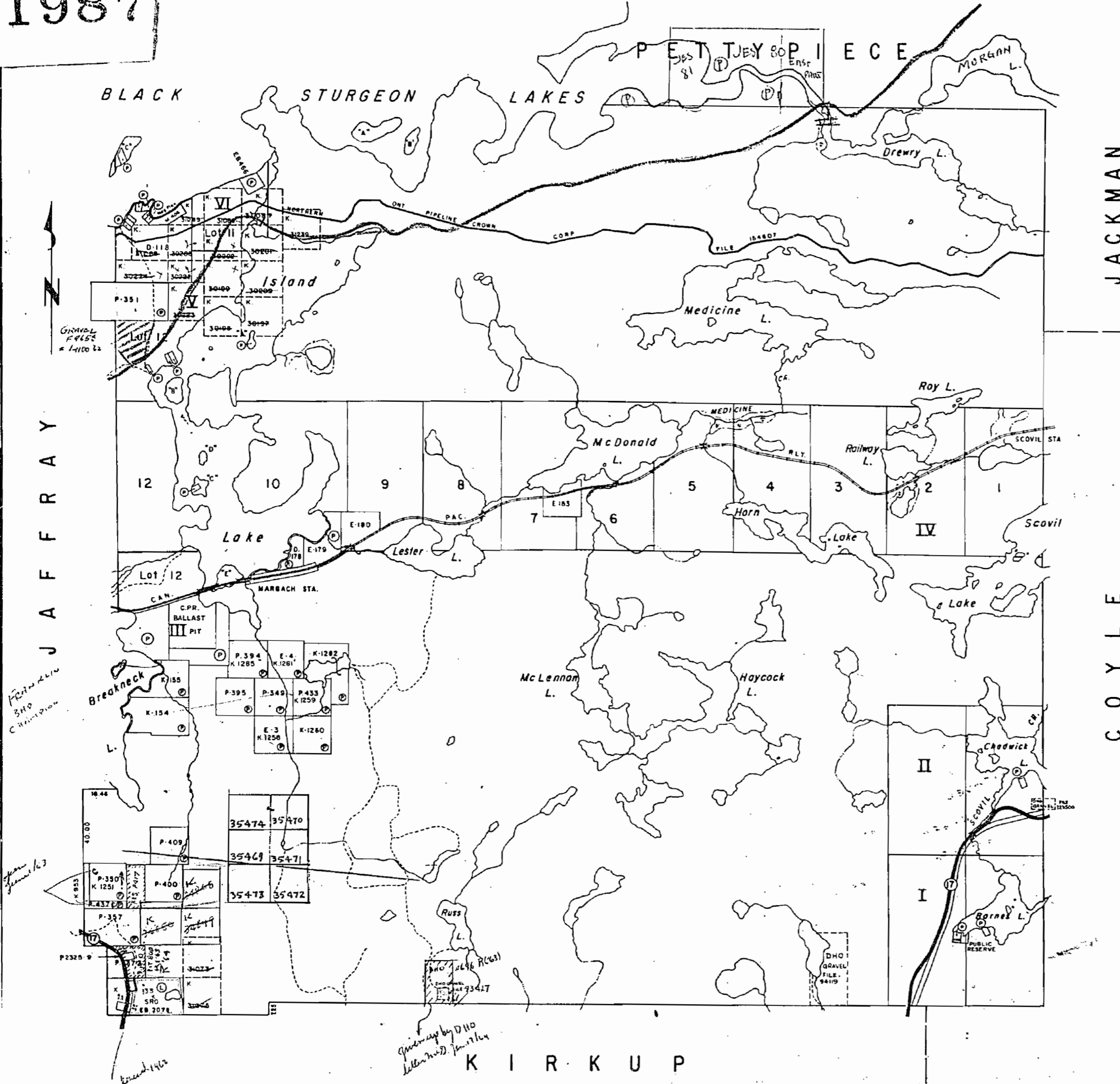
OCTOBER 22/64
Nov. 9/64

NOTE: HAYCOCK IS NO LONGER
A SUBDIVIDED TOWNSHIP
Just Haycock area

PLAN NO. - M-1987

DEPARTMENT OF MINES

— ONTARIO —



HAYCOCK

Jaffray

Scale 40 chains to an inch

OCT 31 1960
KENDRA MINING CO
L. Moray



JAFFRAY

1987
HANCE

P E T T Y P I E C E

THE TOWNSHIP OF
OF

HAYCOCK

DISTRICT OF
KENORA

KENORA
MINING DIVISION

SCALE: 1 INCH = 40 CHAINS

LEGEND

PATENTED LAND	Ⓟ
CROWN LAND SALE	C.S.
LEASES	Ⓛ
LOCATED LAND	Loc
LICENSE OF OCCUPATION	L.O.
MINING RIGHTS ONLY	M.R.O.
SURFACE RIGHTS ONLY	S.R.O.
ROADS	—
IMPROVED ROADS	—
KING'S HIGHWAYS	—
RAILWAYS	—
POWER LINES	—
MARSH OR MUSKEG	—
MINES	X
CANCELLED	C
QUARRY PERMIT	Ⓢ

NOTES

400' Reserve around all lakes & rivers to Dept. of Lands & Forests.

Surface Rights withdrawn from staking Sub. 34 Sec.(d) Mg. Act shown thus File 163473

Areas withdrawn from staking under Section 3 of the Mining Act, R.S.O. 1970

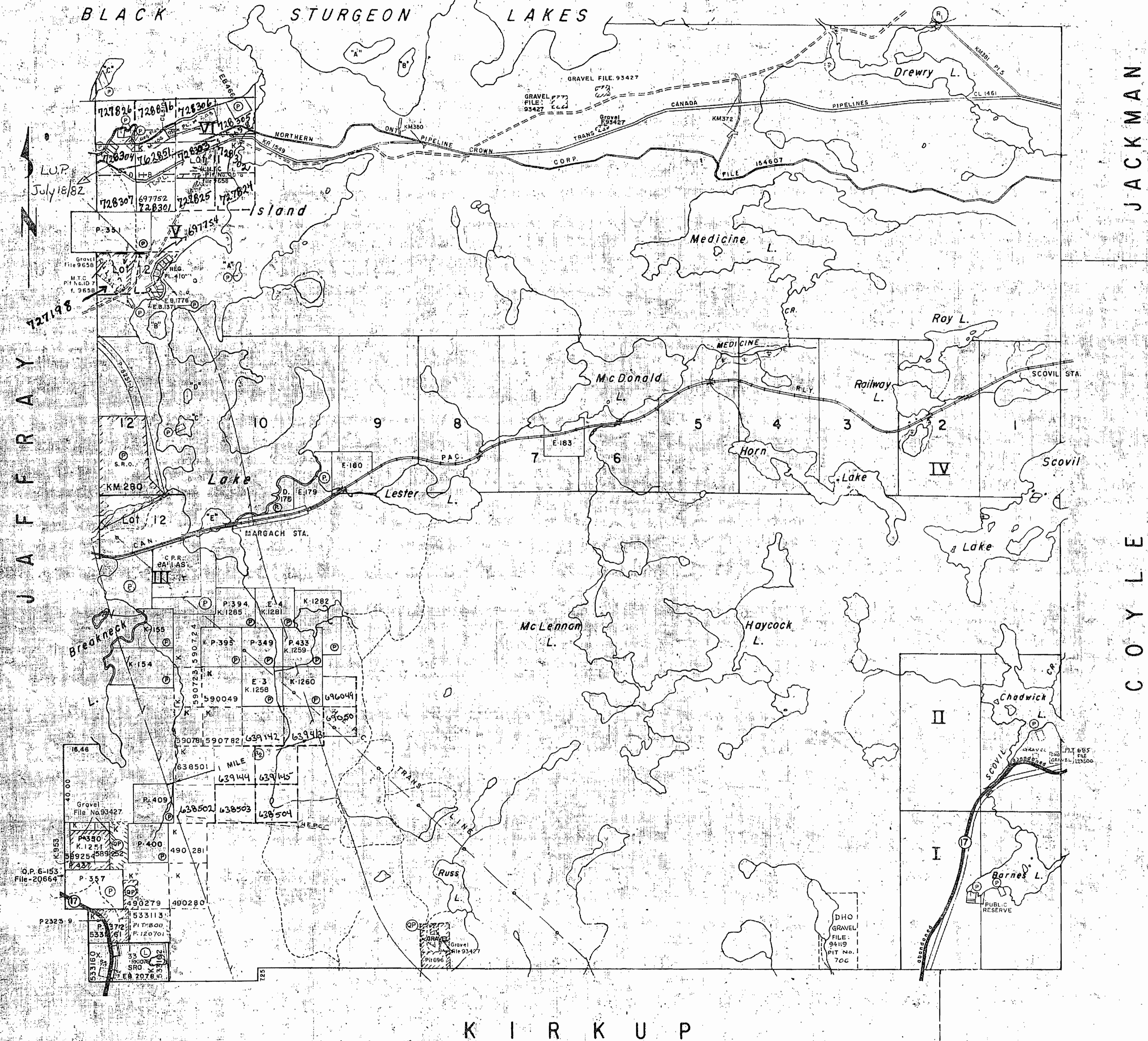
Order No	File	Date	Disposition
①	W 49/73	18821	17/10/73 S.R. & M.R.
②	W.22/73	18352	11/5/73 S.R.O.

LINE DATE
KENORA
MINING DIV.
RECEIVED
APR 12 1983
AM 7 8 9 10 11 12 1 2 3 4 5 6 PM

DATE OF ISSUE
APR - 6 1983
Ministry of Natural Resources
TORONTO

PLAN NO. M-1987

ONTARIO
MINISTRY OF NATURAL RESOURCES
SURVEYS AND MAPPING BRANCH



JACKMAN

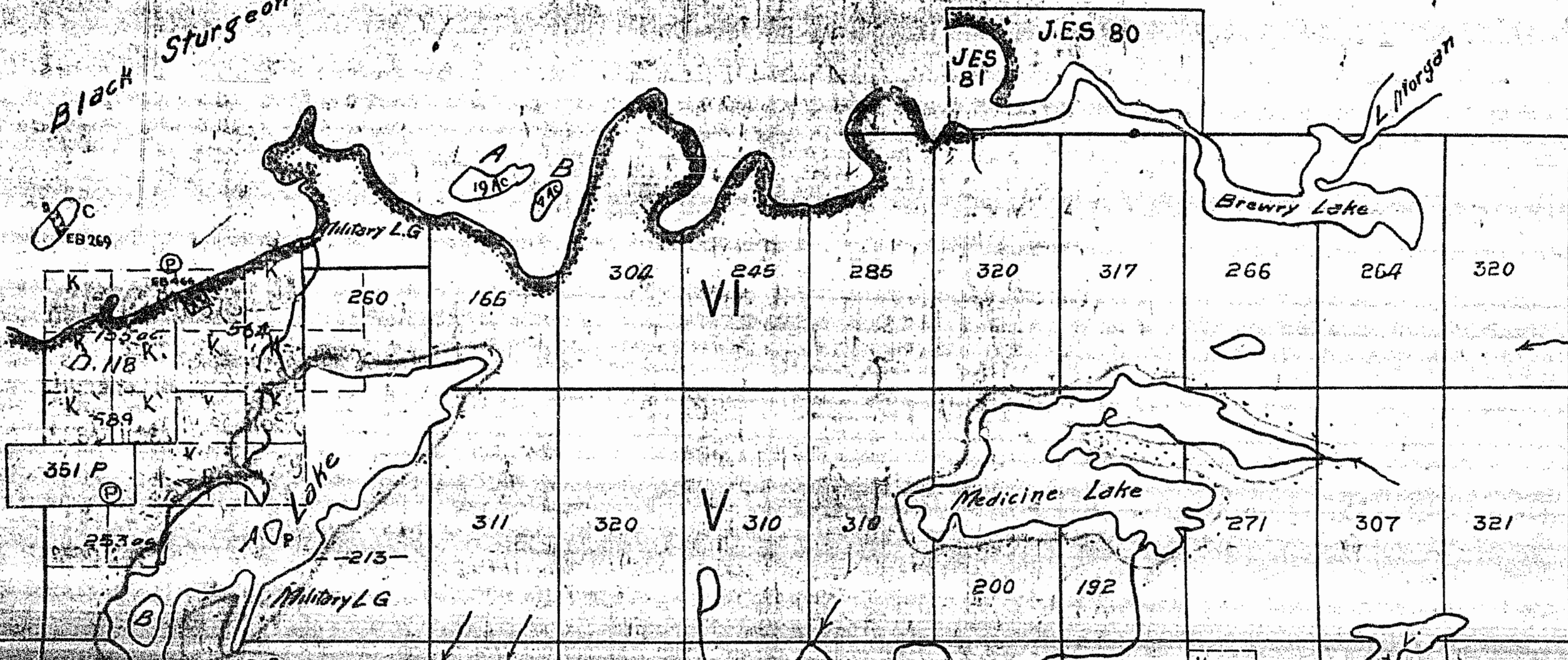
COYLE

J A F F R A Y

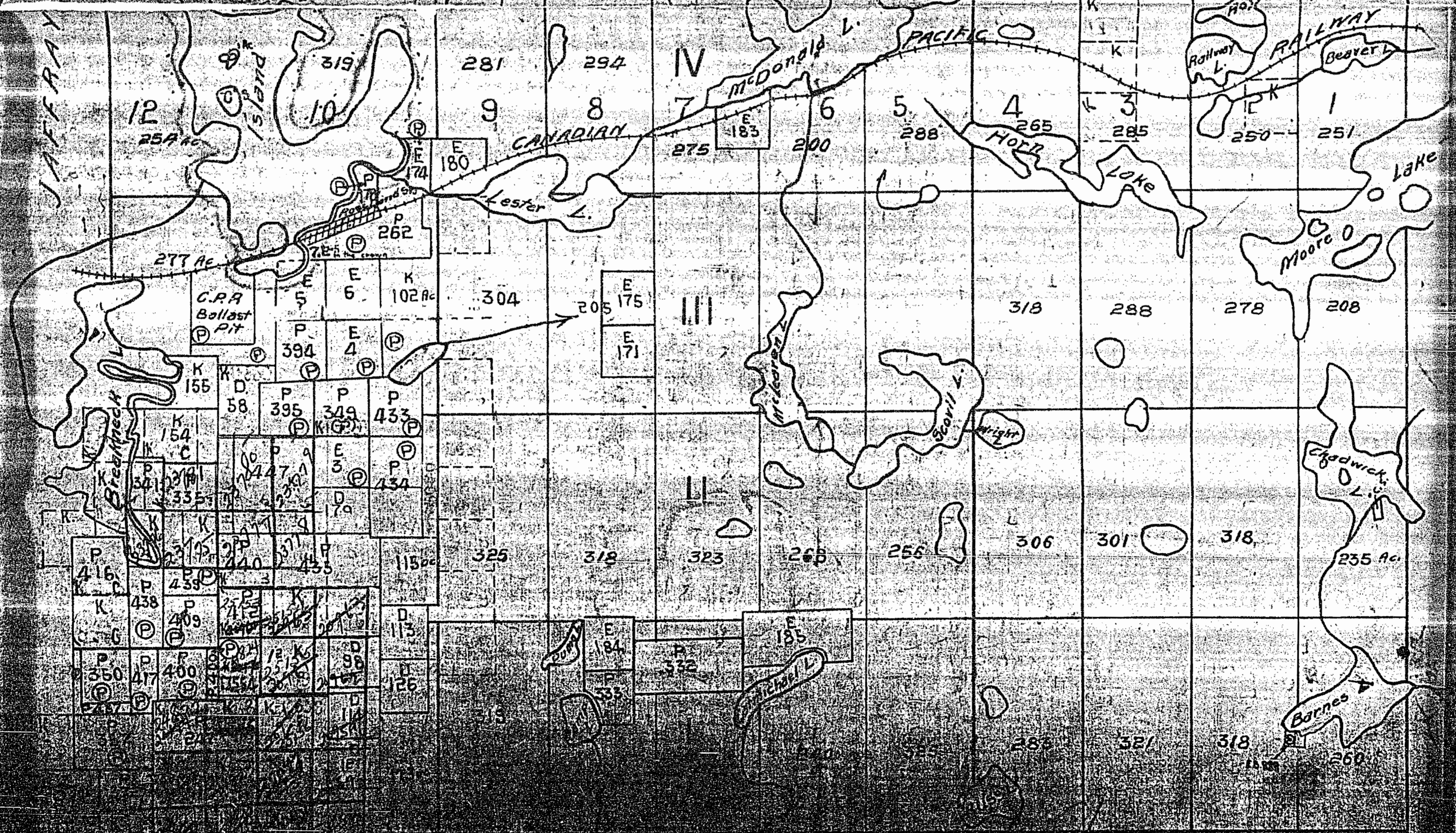
K I R K U P

Scale 40 chains to 1 inch

Black Sturgeon Lake



JAFFRAY



PETTYPIECE G1352

THE TOWNSHIP OF
OF

HAYCOCK

DISTRICT OF
KENORA

KENORA
MINING DIVISION

SCALE: 1-INCH=40 CHAINS

JACKMAN G1337

LEGEND

PATENTED LAND	(P)
CROWN LAND SALE	(C.S.)
LEASES	(L)
LOCATED LAND	(Loc)
LICENSE OF OCCUPATION	(L.O.)
MINING RIGHTS ONLY	(M.R.O.)
SURFACE RIGHTS ONLY	(S.R.O.)
ROADS	(---)
IMPROVED ROADS	(=)
KING'S HIGHWAYS	(=)
RAILWAYS	(---)
POWER LINES	(---)
MARSH OR MUSKEG	(---)
MINES	(X)
CANCELLED	(C)
QUARRY PERMIT	(Q)

DATE OF ISSUE
JAN 29 1989
PROVINCIAL REGISTRY OFFICE - OTTAWA

COYLE G1327

NOTES

400' Reserve around all lakes & rivers to Dept of Lands & Forests.

Surface Rights withdrawn from staking Sub. 34 Sec.(d) Mg. Act shown thus File 63473

Order No	Date	Disposition
① W-49/73	88721	17/10/73 SR B M R
② W-53/73	935	11/2/74 S.R.O. RE-OPENED MAR. 1/91 OK-01/91

③ Pending Application Fibre Optics Line Bell Canada January 28, 1987

④ W-K-09/89 April 17, 1989 ⑤ W-K-66/93 NWR SRO 195150

LANDS OPEN TO PROSPECTING, STAKING
JUNE 1, 1994
0-6-94

THE INFORMATION THAT APPEARS ON THIS MAP HAS BEEN COMPILED FROM VARIOUS SOURCES AND ACCURACY IS NOT GUARANTEED. THOSE WISHING TO STAKE MINING CLAIMS SHOULD CONSULT WITH THE MINING RECORDER, MINISTRY OF NORTHERN DEVELOPMENT AND MINES, FOR ADDITIONAL INFORMATION ON THE STATUS OF THE LANDS SHOWN HEREON.

G-1336

KENORA MINING DIV. RECEIVED SEP 22 1983

Effective date 891011 121231 89

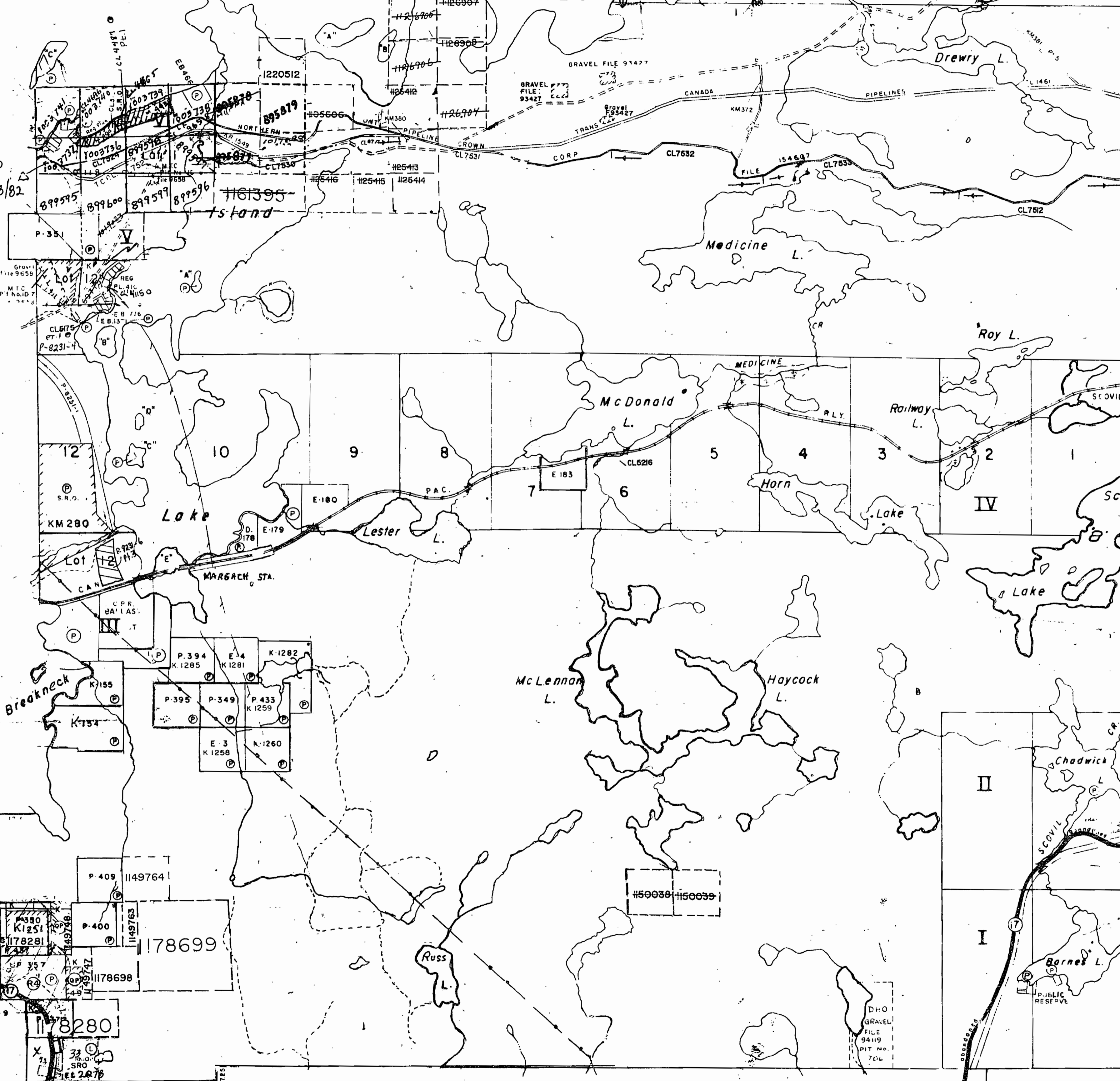
PLAN NO. **M-1987**

MINISTRY OF NATURAL RESOURCES

SURVEY BRANCH

BLACK STURGEON LAKES

Pending Disposition of Surface Rights Jan. 30/92



J A F R A Y M 992

KIRKUP G1339

1987

W 1981

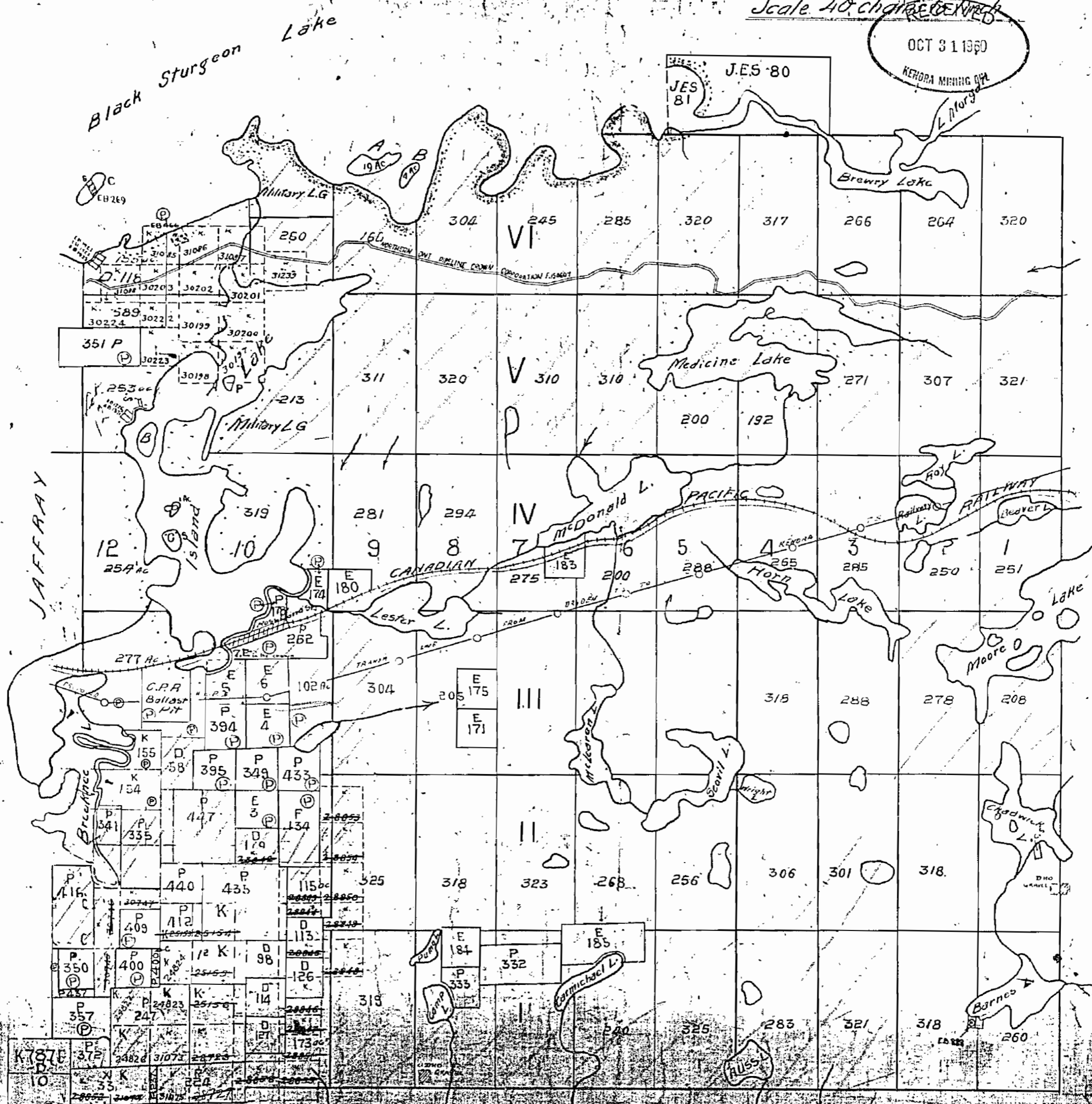
KENORA MINING DIV.

Jaycock

Scale 40 chains to an inch

OCT 31 1960

KENORA MINING DIV.



JAFFRAY

See Divisional Map
for details of boundary

Kenora Mining Division, 400 West 1st St., Kenora, Ont. L5A 1A1
 All rights reserved. No part of this publication may be reproduced, stored in a retrieval system, or transmitted, in any form or by any means, electronic, mechanical, photocopying, recording, or by any information storage and retrieval system, without the prior written permission of the publisher.

1987
JAYCOCK

PETTYPIECE G1352

THE TOWNSHIP OF
OF

HAYCOCK

DATE OF ISSUE: SEP 24 1998
DISTRICT OF KENORA

PROVINCIAL RECORDING OFFICE - SUDBURY
KENORA MINING DIVISION

SCALE: 1-INCH=40 CHAINS

JACKMAN G1337

COYLE G1327

LEGEND

PATENTED LAND	Ⓟ
CROWN LAND SALE	CS
LEASES	Ⓛ
LOCATED LAND	Loc
LICENSE OF OCCUPATION	LO
MINING RIGHTS ONLY	MRO
SURFACE RIGHTS ONLY	SRO
ROADS	—
IMPROVED ROADS	—
KING'S HIGHWAYS	—
RAILWAYS	—
POWER LINES	—
MARSH OR MUSKEG	—
MINES	—
CANCELLED	C
QUARRY PERMIT	Ⓞ

NOTES

400' Reserve around all lakes & rivers to Dept. of Lands & Forests.

Surface Rights withdrawn from staking Sub. 34 Sec. (d) Mg Act shown thus File#63473

Area withdrawn from staking under Sect. 3 of the Mining Act, R.S.O. 1970.


Order No.	Date	Disposit.
W-49/73	98'21	17/10/73 SR & MR
W-27/73	935	11/5/73 S.R.O. RE-OPENED MAR. 1/91 OK-01/91

Ⓟ Pending Application Fibre Optics Line Bell Canada January 28, 1987

Ⓟ W-K-09/89 April 17, 1989 Ⓟ W-K-66/93 NWR SRO 195150

LANDS OPEN TO PROSPECTING, STAKING
JUNE 1, 1994
0-6-94

THE INFORMATION THAT APPEARS ON THIS MAP HAS BEEN COMPILED FROM VARIOUS SOURCES, AND ACCURACY IS NOT GUARANTEED. THOSE WISHING TO STAKE MINING CLAIMS SHOULD CONSULT WITH THE MINING RECORDER, MINISTRY OF NORTHERN DEVELOPMENT AND MINES, FOR ADDITIONAL INFORMATION ON THE STATUS OF THE LANDS SHOWN HEREON.

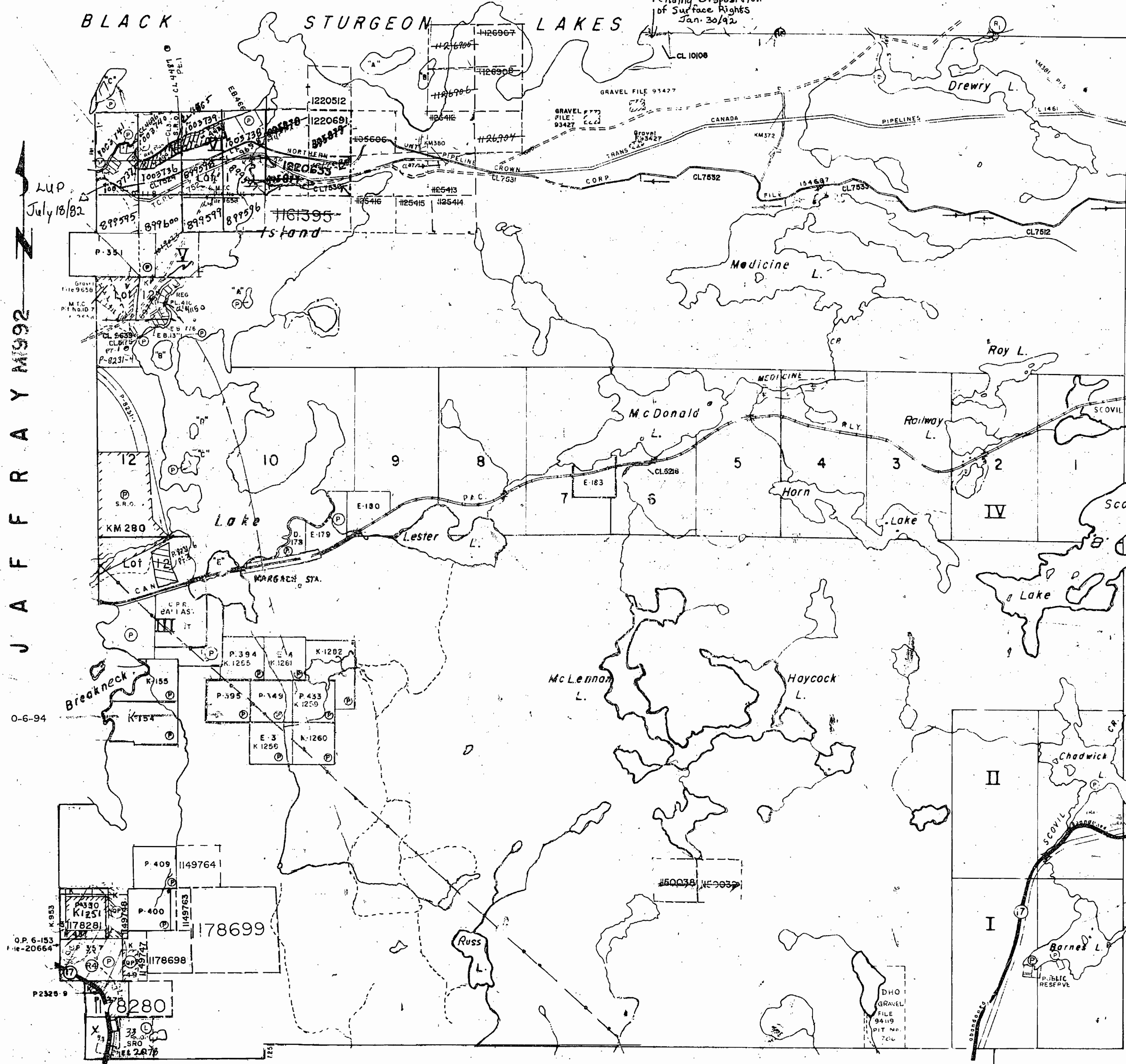


G-1336

PLAN NO. M-1987

MINISTRY OF NATURAL RESOURCES

SURVEY BRANCH



J A F R A Y M 92

LUP July 18/82

0-6-94

KIRKUP G1339

1987

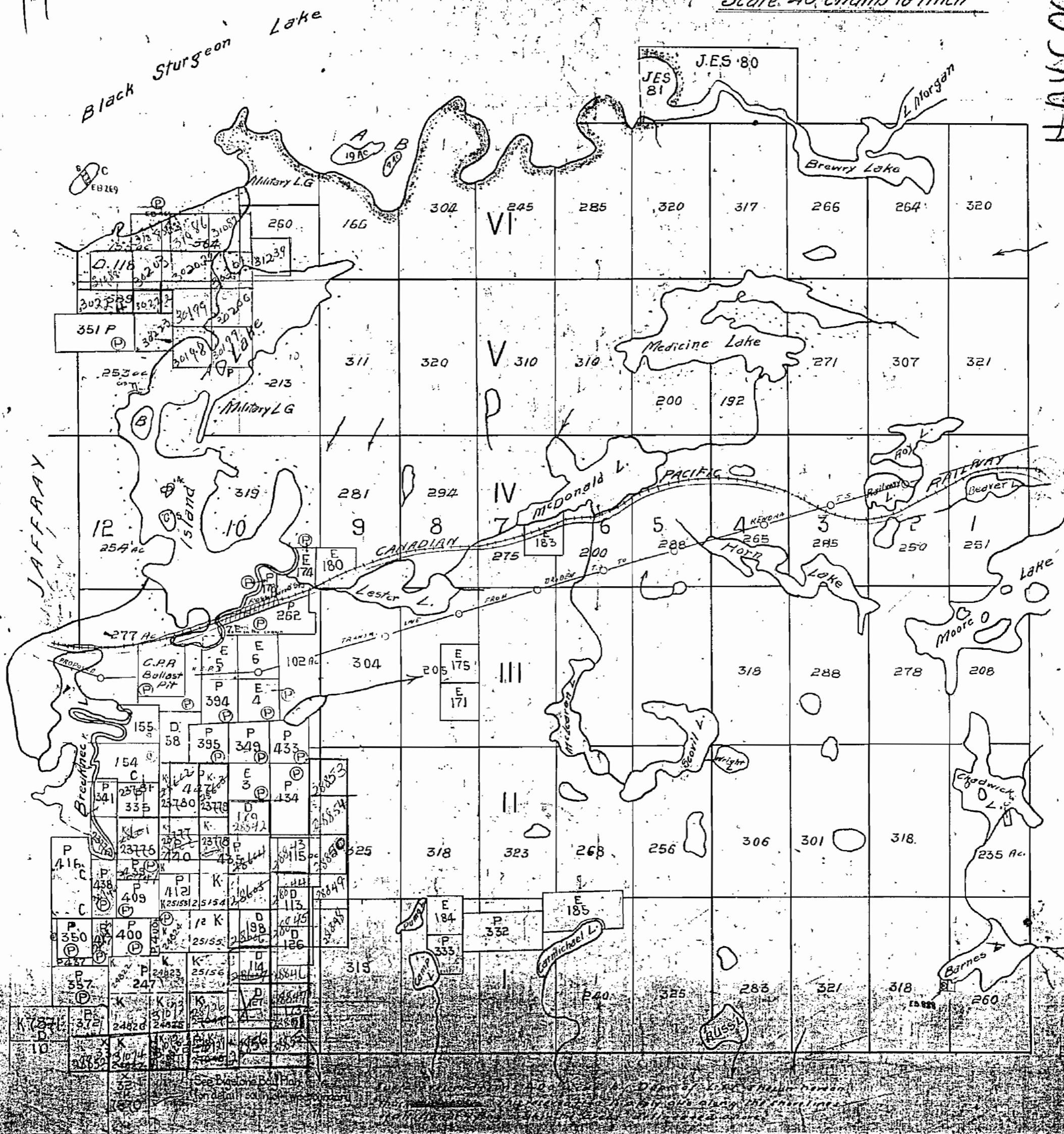
KENORA LAKE MCD DIV

Haycock

Scale: 40 chains to 1 inch

HAYCOCK

1987



P E T T Y P I E C E G1352

THE TOWNSHIP OF
OF

HAYCOCK

DISTRICT OF
KENORA

KENORA
MINING DIVISION

SCALE: 1-INCH=40 CHAINS

JACKMAN G1337

COYLE G1327

LEGEND

PATENTED LAND	Ⓟ
CROWN LAND SALE	C.S.
LEASES	Ⓛ
LOCATED LAND	Loc
LICENSE OF OCCUPATION	L.O.
MINING RIGHTS ONLY	M.R.O.
SURFACE RIGHTS ONLY	S.R.O.
ROADS	—
IMPROVED ROADS	—
KING'S HIGHWAYS	—
RAILWAYS	—
POWER LINES	—
MARSH OR MUSKEG	—
MINES	ⓧ
CANCELLED	C
QUARRY PERMIT	Ⓞ

NOTES

400' Reserve around all lakes & rivers to Dept. of Lands & Forests.

Surface Rights withdrawn from staking Sub. 34 Sec (d) Mg. Act shown thus File 63473

Order No.	Date	Disposit.
W-49/73	88/21	17/10/73 SR & MR
W-2/73	935	1/25/74 S.R.O. RE-OPENED MAR-1/91 OK-01/91

Ⓟ Pending Application Fibre Optics Line Bell Canada January 28, 1987

Ⓞ W-K-09/89 April 17, 1989 Ⓞ W-K-66/93 NWR SRO 195150

LANDS OPEN TO PROSPECTING, STAKING
JUNE 1, 1994
0-6-94

THE INFORMATION THAT APPEARS ON THIS MAP HAS BEEN COMPILED FROM VARIOUS SOURCES, AND ACCURACY IS NOT GUARANTEED. THOSE WISHING TO STAKE MINING CLAIMS SHOULD CONSULT WITH THE MINING RECORDER, MINISTRY OF NORTHERN DEVELOPMENT AND MINES, FOR ADDITIONAL INFORMATION ON THE STATUS OF THE LANDS SHOWN HEREON.

G-1336

ENTRA
MINING
EFFECTIVE DATE

PLAN NO. **M-1987**

MINISTRY OF NATURAL RESOURCES

SURVEY BRANCH

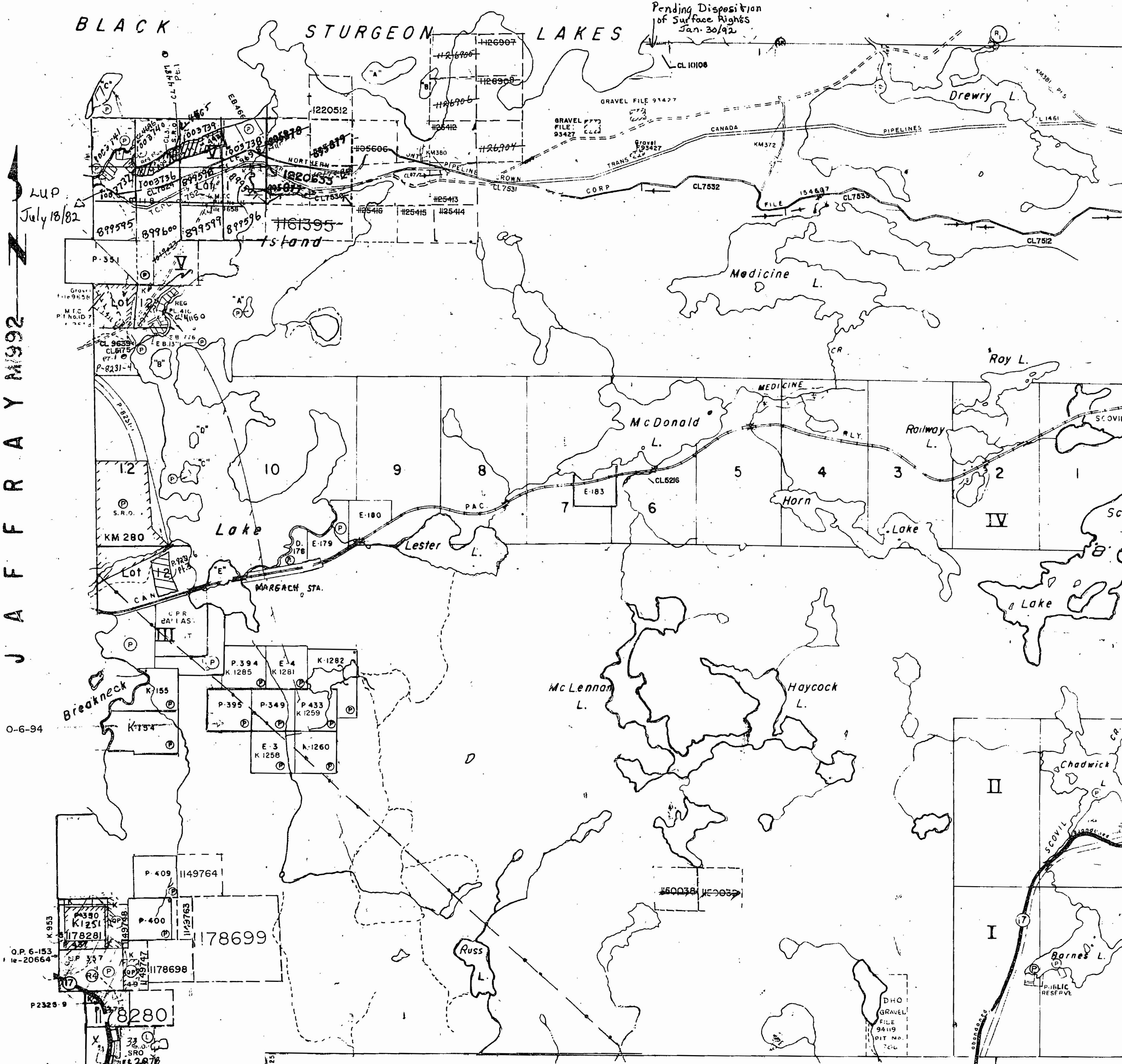
BLACK STURGEON LAKES

Pending Disposition of Surface Rights Jan. 30/92

J A F R A Y M 92

LUP July 18/82

0-6-94



1987

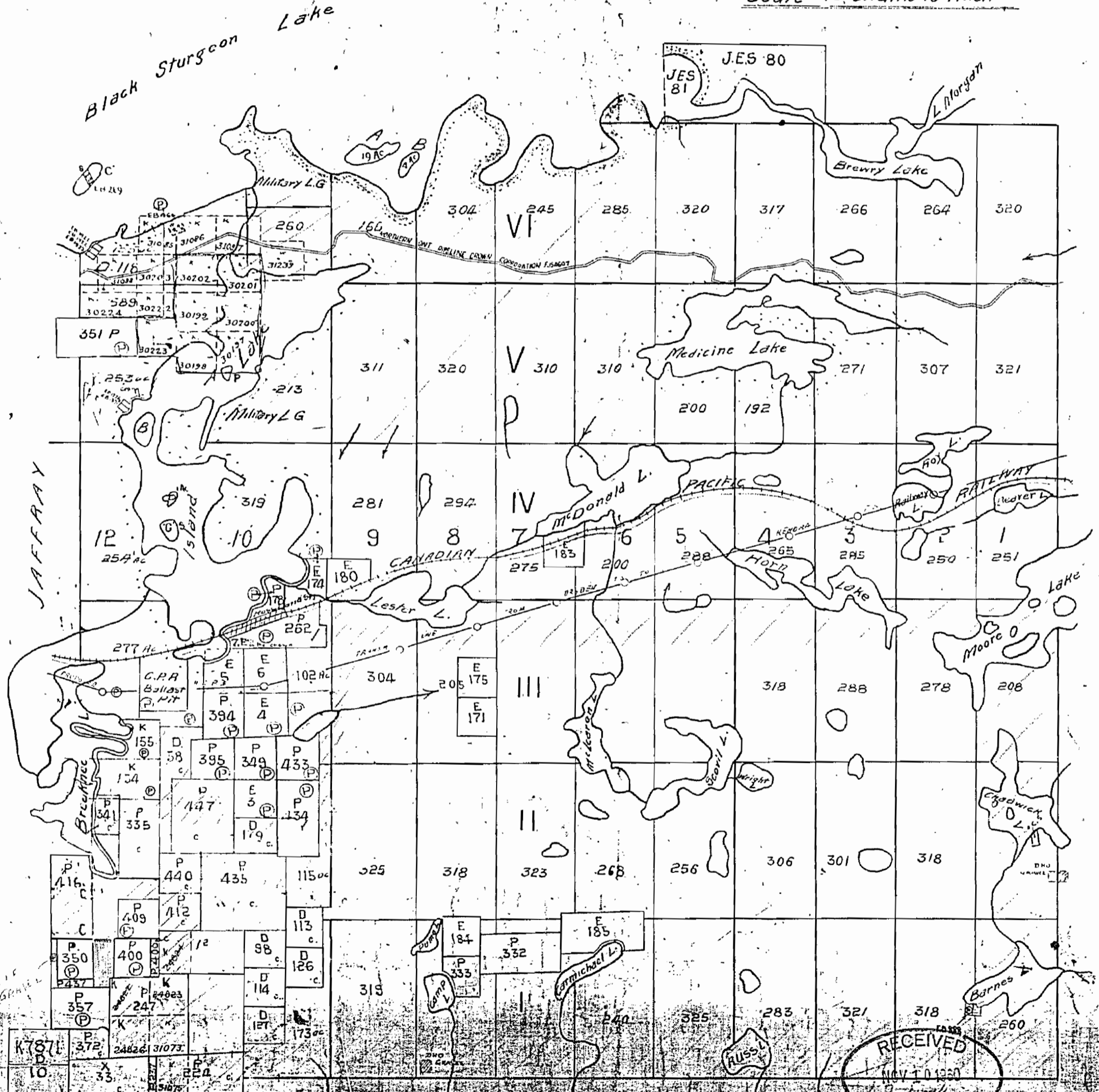
W-1881

KENORA LAKE MCDIV.

M-1987

Hawcock

Scale 40 chains to inch



JAFFRAY

RECEIVED
 NOV 10 1930
 97-2161
 KENORA MINING DIV.

See Bigstone Bay Plan
 for detail south of Twp boundary

HAWCOCK

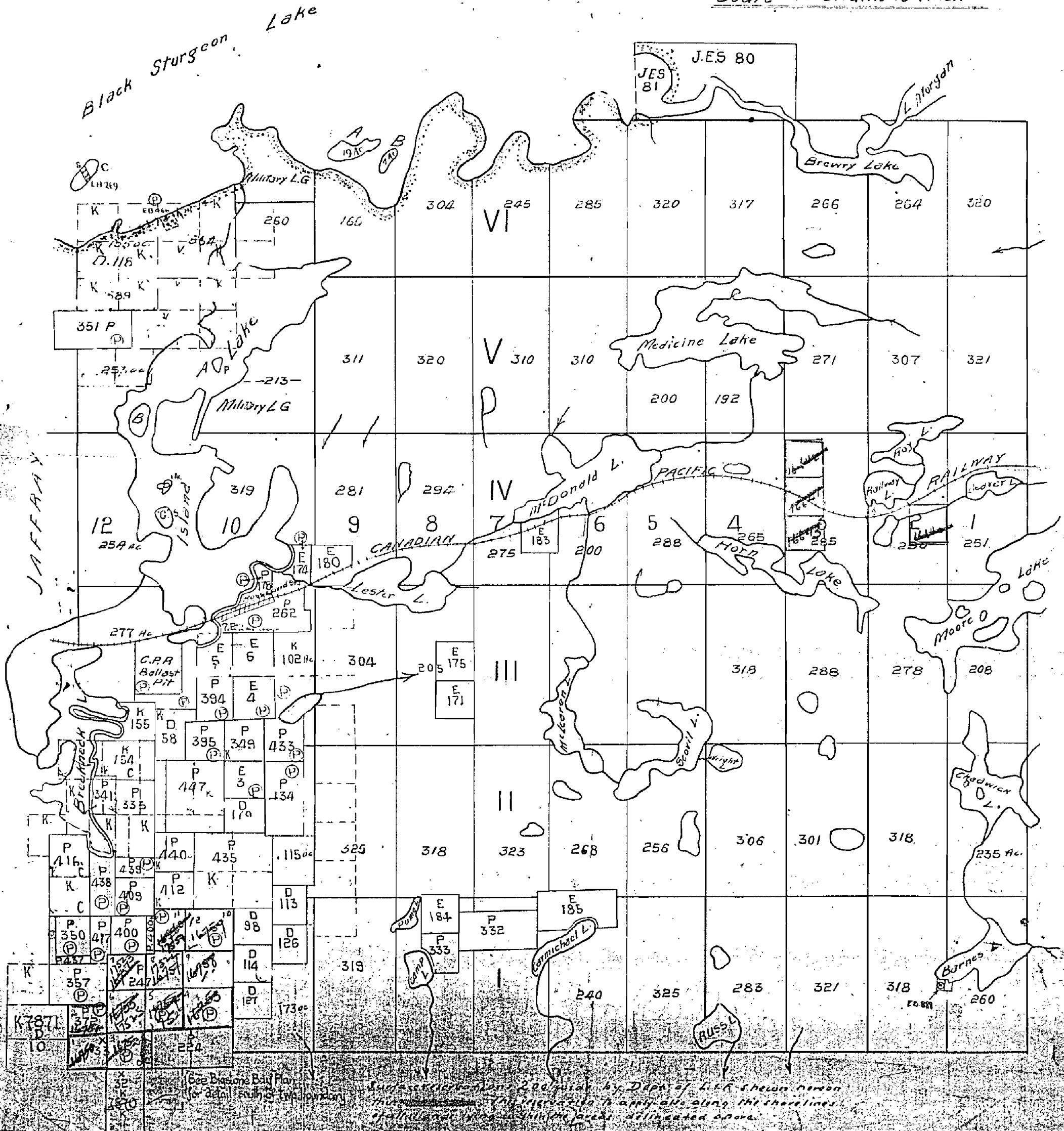
1987

KENORA LAKE MG. DIV.

Haycock

M-1987

Scale 40 chains to inch



1987

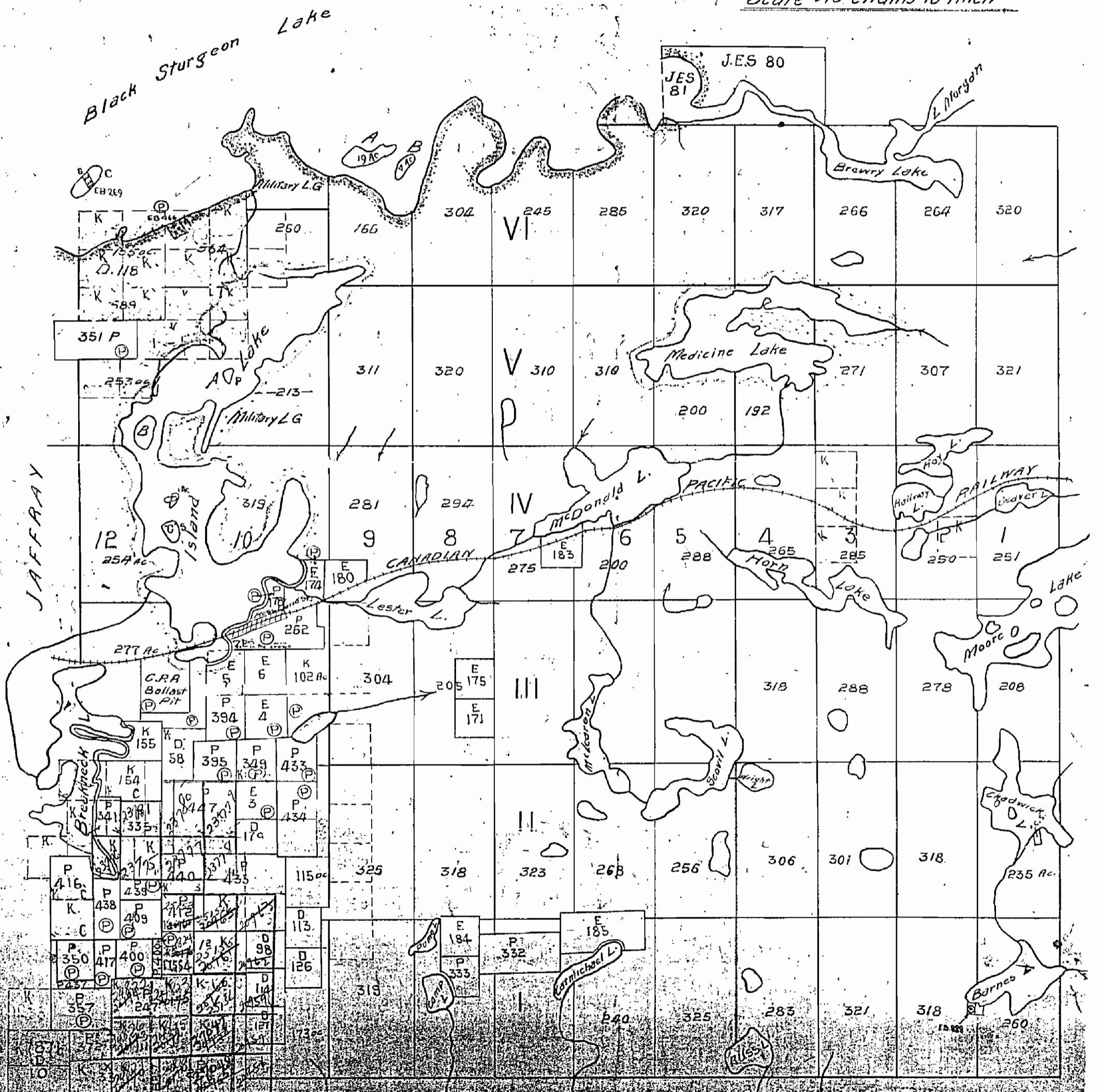
KENORA LAKE MC DIV

M-1987

M.M.

Baycock

Scale 40 chains to inch



JAFFRAY

See Black's Bay Plans
 for details of the Baycock
 and the Baycock
 and the Baycock
 and the Baycock

1987

ISSUE JAN. 29/85

HAYCOCK TWP.
M1987

THE TOWNSHIP
OF

HAYCOCK

DISTRICT OF
KENORA

KENORA
MINING DIVISION

SCALE: 1 INCH = 40 CHAINS

JACKMAN

LEGEND

PATENTED LAND	Ⓟ
CROWN LAND SALE	CS
LEASES	Ⓛ
LOCATED LAND	Loc
LICENSE OF OCCUPATION	L.O.
MINING RIGHTS ONLY	MRO
SURFACE RIGHTS ONLY	SRO
ROADS	—
IMPROVED ROADS	—
KING'S HIGHWAYS	—
RAILWAYS	—
POWER LINES	—
MARSH OR MUSKEG	—
MINES	X
CANCELLED	C

NOTES

400' Reserve around all lakes & rivers to Dept. of Lands & Forests.

Surface Rights withdrawn from staking Sub. 34 Sec.(d) Mg. Act shown thus ~~XXXX~~ File 163473

Roads indicated Ontario - Minnesota Pulp & Paper Company Private Road, may be used by prospectors, only after permission is obtained from the Company at Kenora, Ont.

FEB - 2 1965
Nov. 25/65

PLAN NO. - M-1987

DEPARTMENT OF MINES

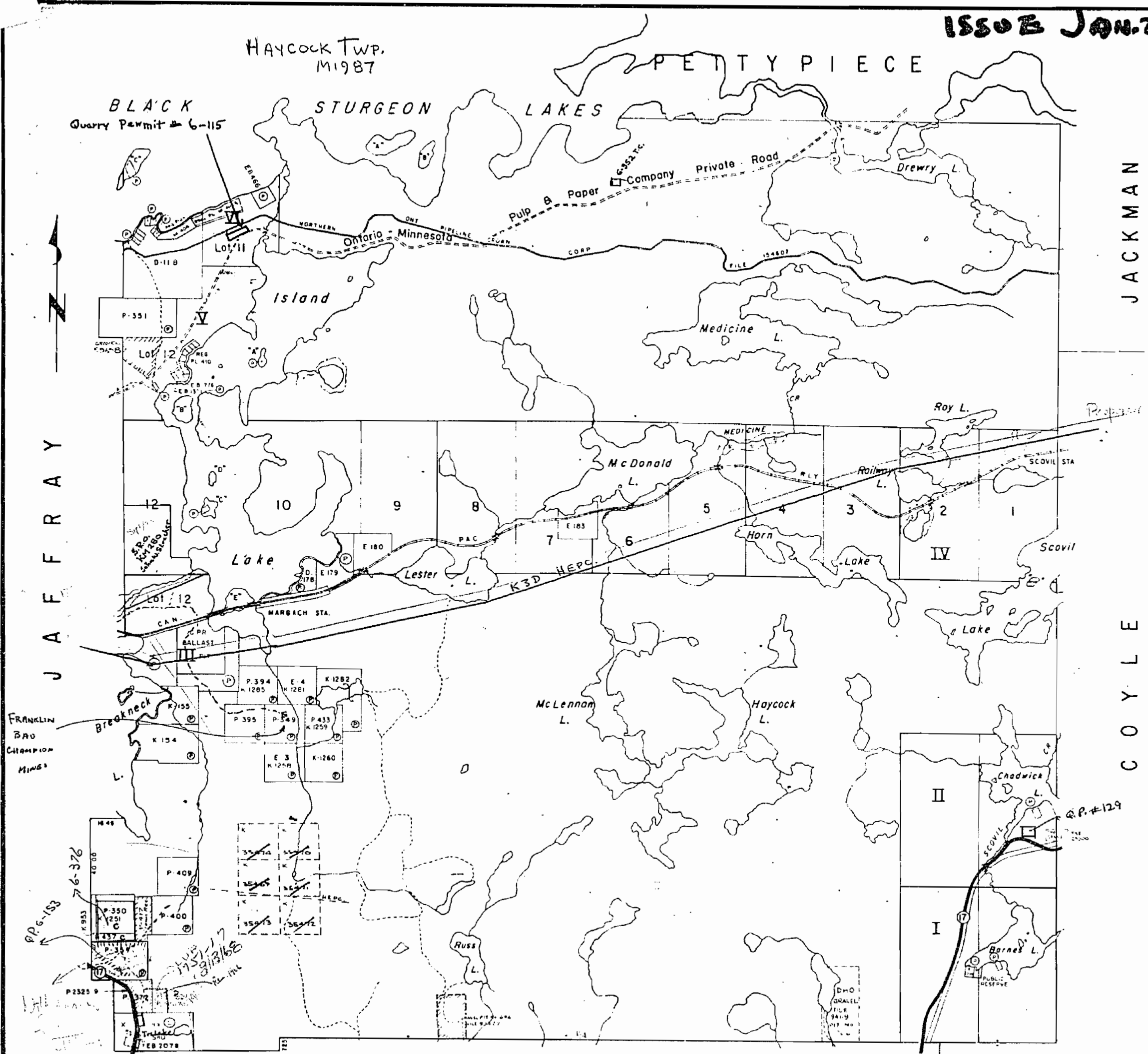
— ONTARIO —

HAYCOCK

J
A
F
R
A
Y

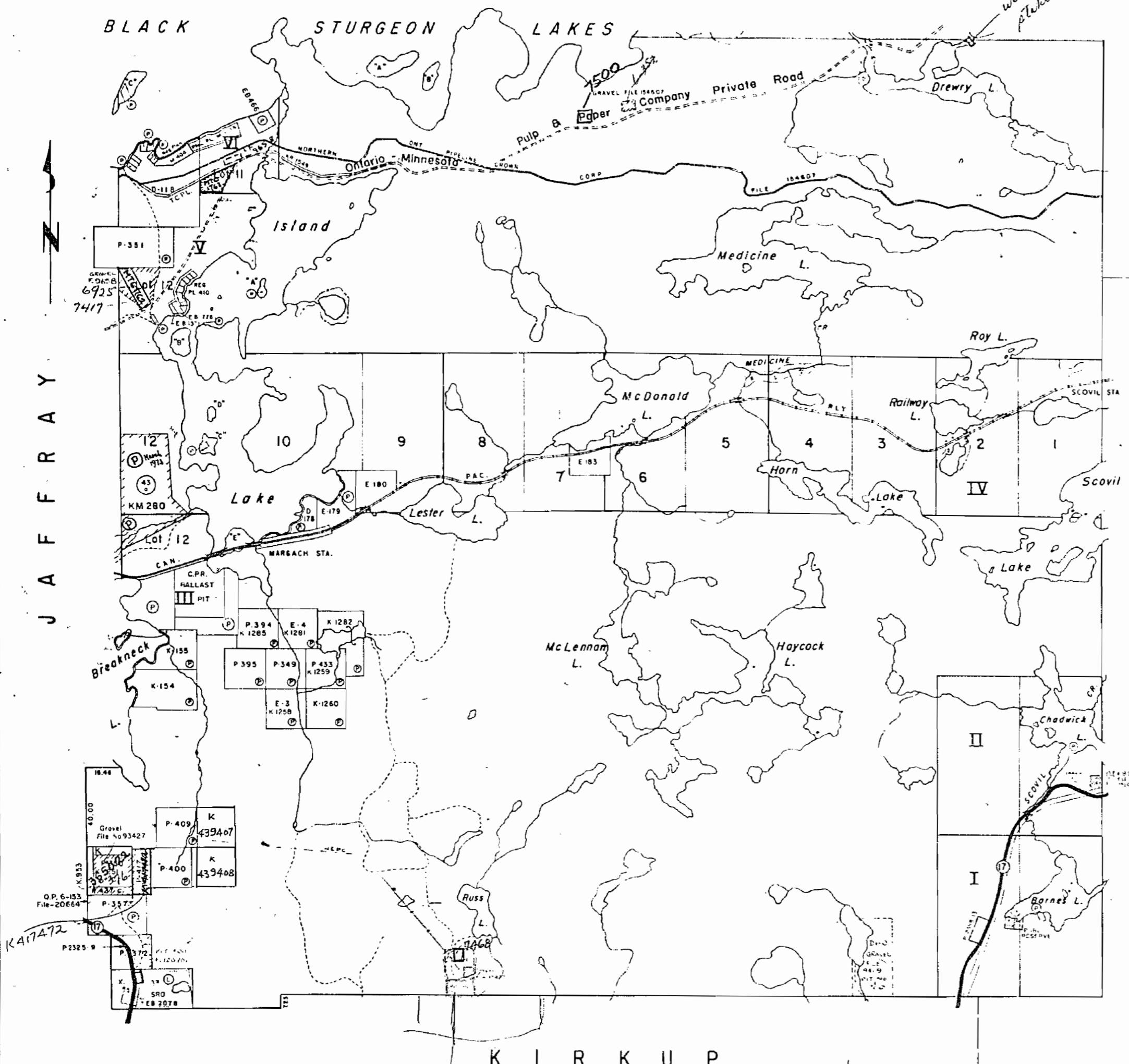
C
O
Y
L
E

K I R K U P



1987

P E T T Y P I E C E



JACKMAN

COYLE

THE TOWNSHIP OF
HAYCOCK

DISTRICT OF KENORA

KENORA MINING DIVISION

SCALE 1-INCH 40 CHAINS

LEGEND

PATENTED LAND	Ⓟ
CROWN LAND SALE	CS
LEASES	Ⓛ
LOCATED LAND	Loc
LICENSE OF OCCUPATION	LO
MINING RIGHTS ONLY	MRO
SURFACE RIGHTS ONLY	SRO
ROADS	—
IMPROVED ROADS	—
KING'S HIGHWAYS	—
RAILWAYS	—
POWER LINES	—
MARSH OR MUSKEG	—
MINES	X
CANCELLED	C

NOTES

400' Reserve around all lakes & rivers to Dept. of Lands & Forests
 Surface Rights withdrawn from staking Sub. 34 Sec.(d) Mg. Act shown thus File 63473
 Roads indicated Ontario - Minnesota Pulp & Paper Company Private Road, may be used by prospectors, only after permission is obtained from the Company at Kenora, Ont.

Areas withdrawn from staking under Section 43 of the Mining Act. R.S.O. 1970

File	Date	Disposition
④ 100885	14/9/72	SRO

KENORA
 FILED: February 19/74
 REC'D. OCT 27 1972
 RECEIPT No. MINING DIVISION

HAYCOCK TWP

PLAN NO - M-1987

ONTARIO DEPARTMENT OF MINES AND NORTHERN AFFAIRS

K I R K U P

52 E16

HAYCOCK 1987

1987

Map

Scale 40 chains to 1 inch

HAYCOCK

